

# *The House of Fairy Tales*

*A History as a fairy tale for European Dream*

2011.11.11

Public Realm\_Brussels  
Delft University of Technology

Yea Jung Choi

# Contents

01. Position
02. Situation (Change Hierarchy, Change Scale)
03. Urban Strategy / Small Change for Big Difference.
04. Site Analysis
05. Design by Narratives
06. Design Parti
07. Spatial Configuration/Circulation
08. Structure / Materiality
09. Building Performance
10. Perspectives



## 01. Position

02. Situation (Change Hierarchy, Change Scale)

03. Urban Strategy / Small Change for Big Difference.

04. Site Analysis

05. Design by Narratives

06. Design Parti

07. Spatial Configuration/Circulation

08. Structure / Materiality

09. Building Performance

10. Perspectives

## 'European Dream'

'American Dream' from 'The New World' to be declined as an 'Old Vision'  
'European Dream' from 'The Old World' to be emerged as an 'New vision'

As defined by Jeremy Rifkin, European Union as the first postmodern government body with economical superpower rivaling a potential to be a world leading political power

Deep play;

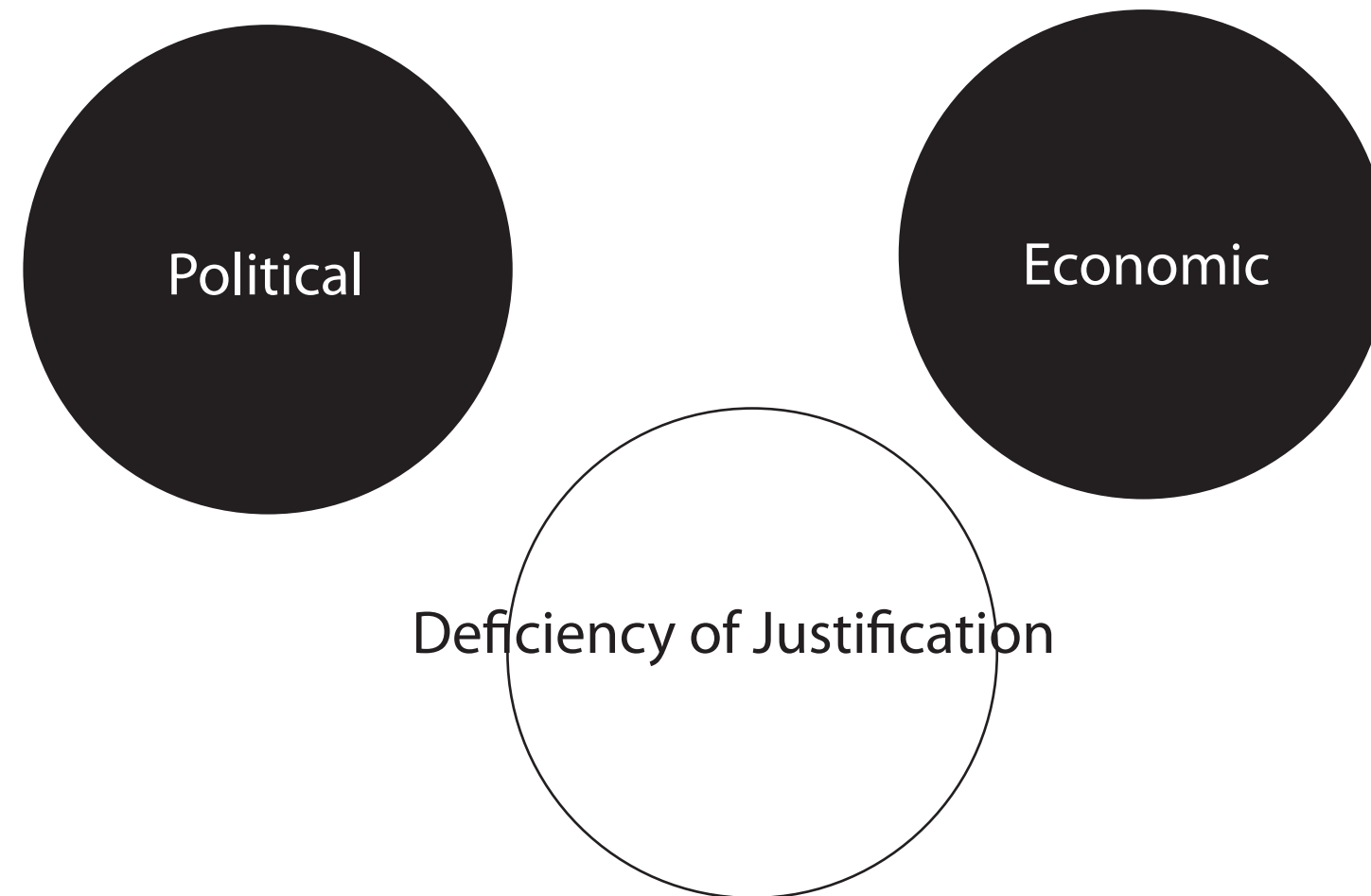
Connectivity;- Dutch people's quest for gezelligheid (meaning a cozy, inclusive environment)

Sustainable Development;

Respect for Human Right etc.

The New Vision, 'European Dream' being driven from 'The Old World's Various Historical Background'

'Brussels' as a symbol of European Dream,



'Brussels' became a transnational capital which was built on two pillars, Political, and Economic. As the tales of King Arthur's Sword made them great kingdom.

Brussels has European Union without European Dream, thus, Impetus achievement caused deficiency of connectivity and sustainable development, which considered as a essential element for the new vision.

01. Position

**02. Situation (Change Heirarchy, Change Scale)**

03. Urban Strategy / Small Change for Big Difference.

04. Site Analysis

05. Design by Narratives

06. Design Parti

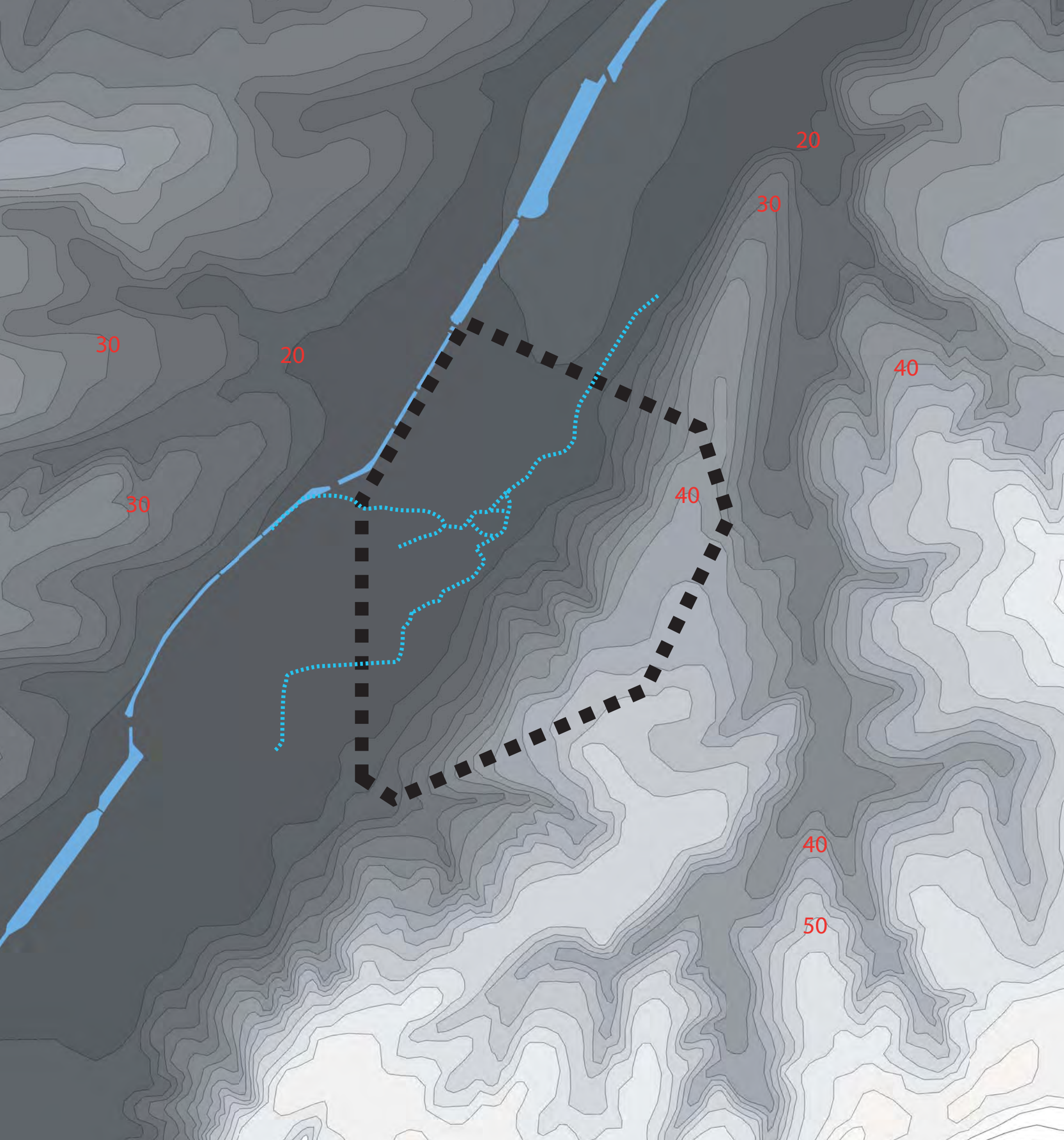
07. Spatial Configuration/Circulation

08. Structure / Materiality

09. Building Performance

10. Perspectives





■ TOPOGRAPHIC DIFFERENCE


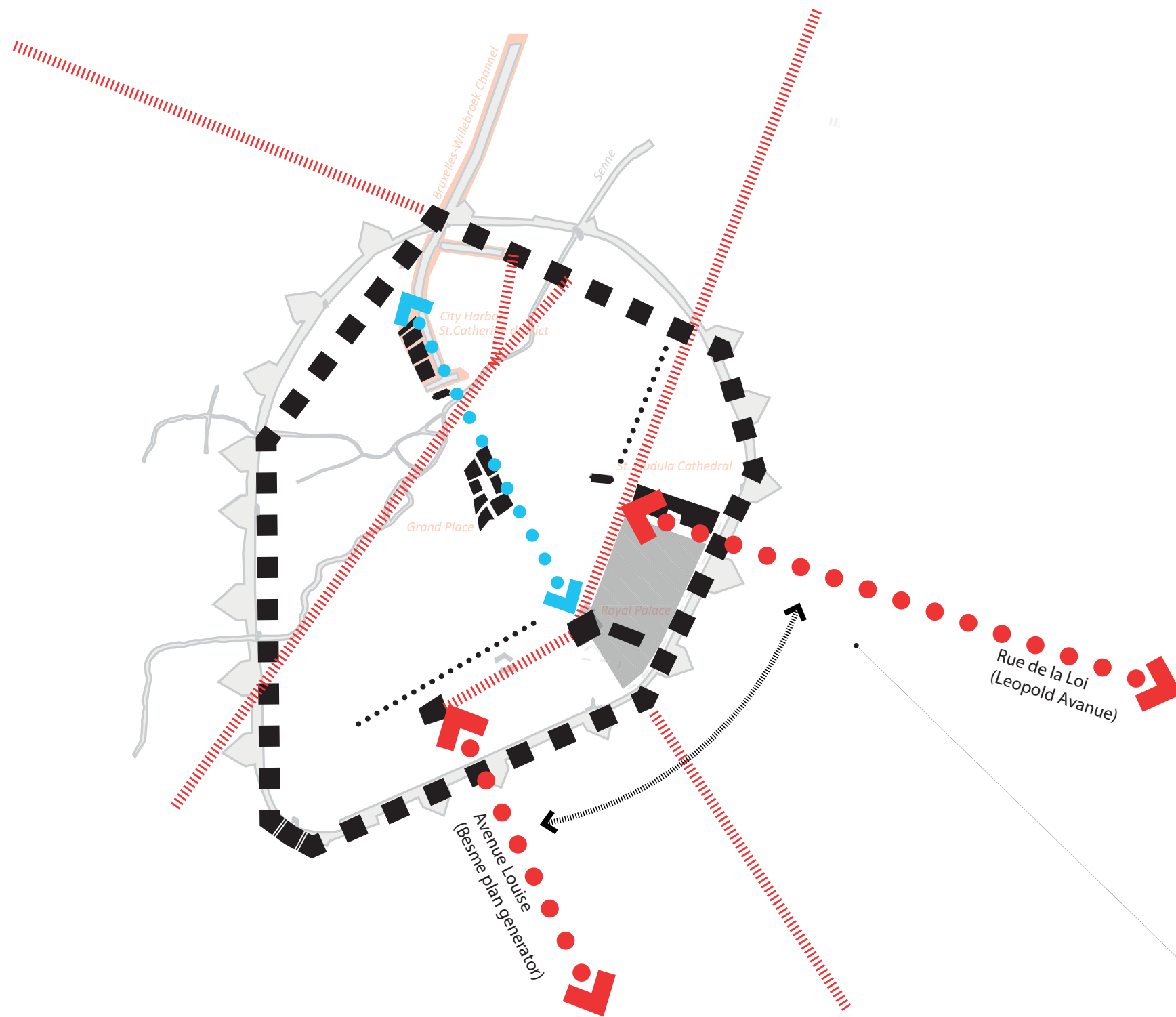
Brussles grows on the right side of the zenne river



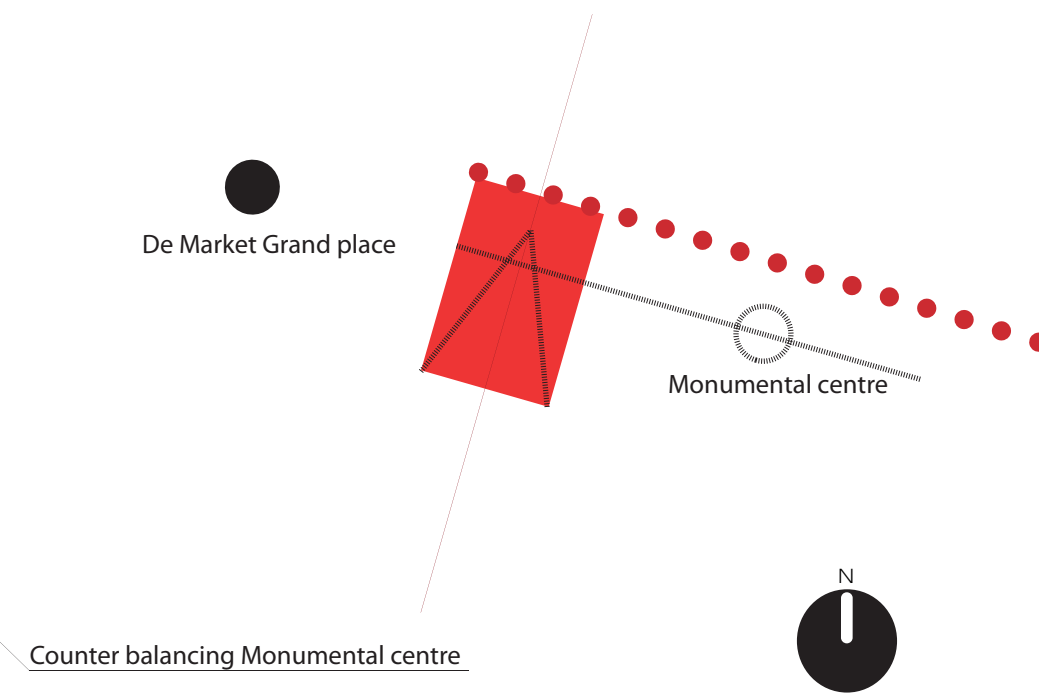
Austria (1715-1794)

France (1794-1815)

the Netherlands (1815-1830)

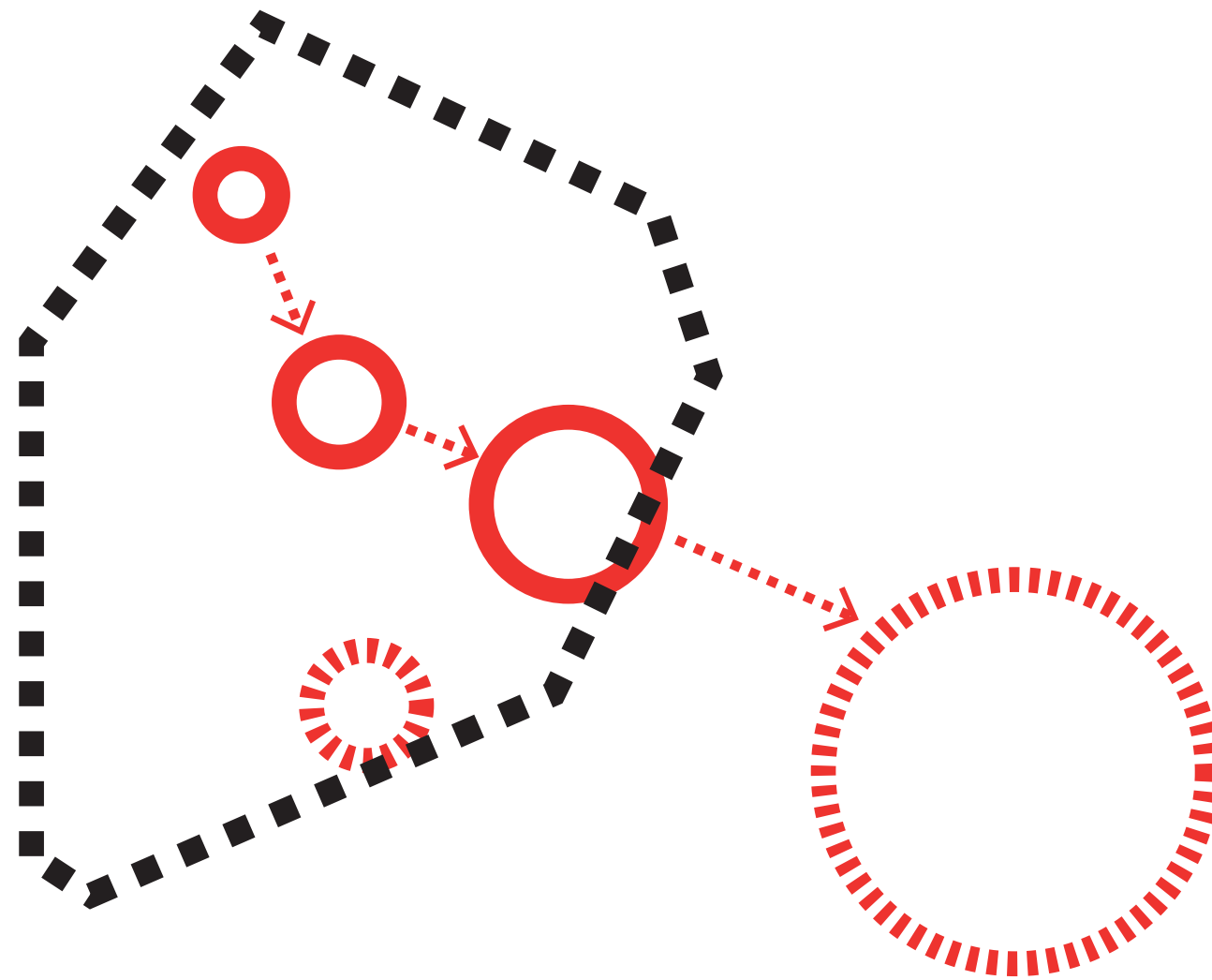


Suburban expansion project for Quartier Leopold by Tilman-Francois Suys in 1838

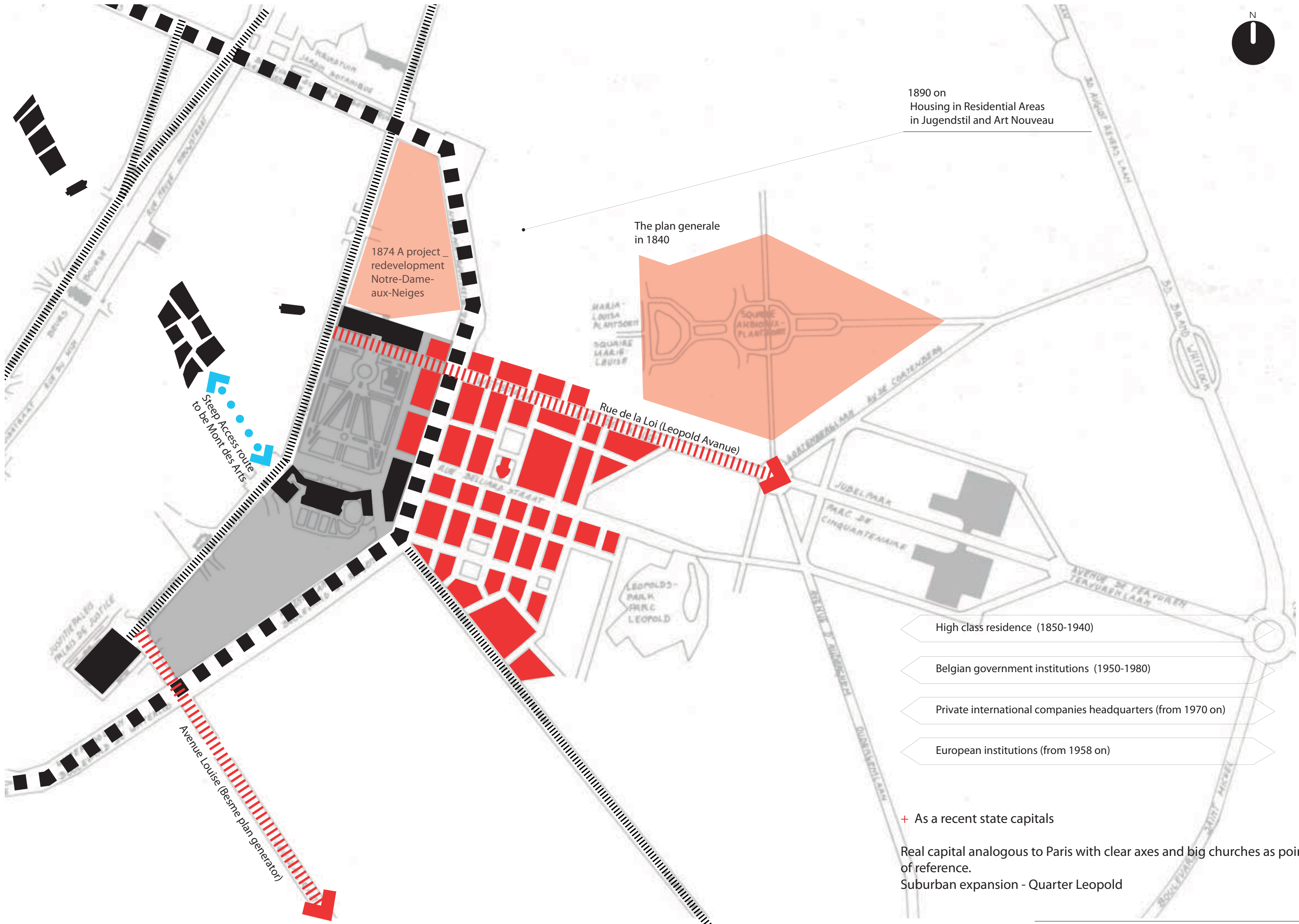


+ In the nineteenth century

Real capital analogous to Paris with clear axes and big churches as points of reference.  
Suburban expansion - Quarter Leopold



■ HIERARCHY AND SCALE CHANGES  
Local Hierarchy has been moved from East to West.



1890 on  
Housing in Residential Areas  
in Jugendstil and Art Nouveau

The plan generale  
in 1840

1874 A project  
redevelopment  
Notre-Dame-  
aux-Neiges

Steep Access route  
to be Mont des Arts

Rue de la Loi (Leopold Avenue)

Avenue Louise (Besme plan generator)

- High class residence (1850-1940)
- Belgian government institutions (1950-1980)
- Private international companies headquarters (from 1970 on)
- European institutions (from 1958 on)

+ As a recent state capitals

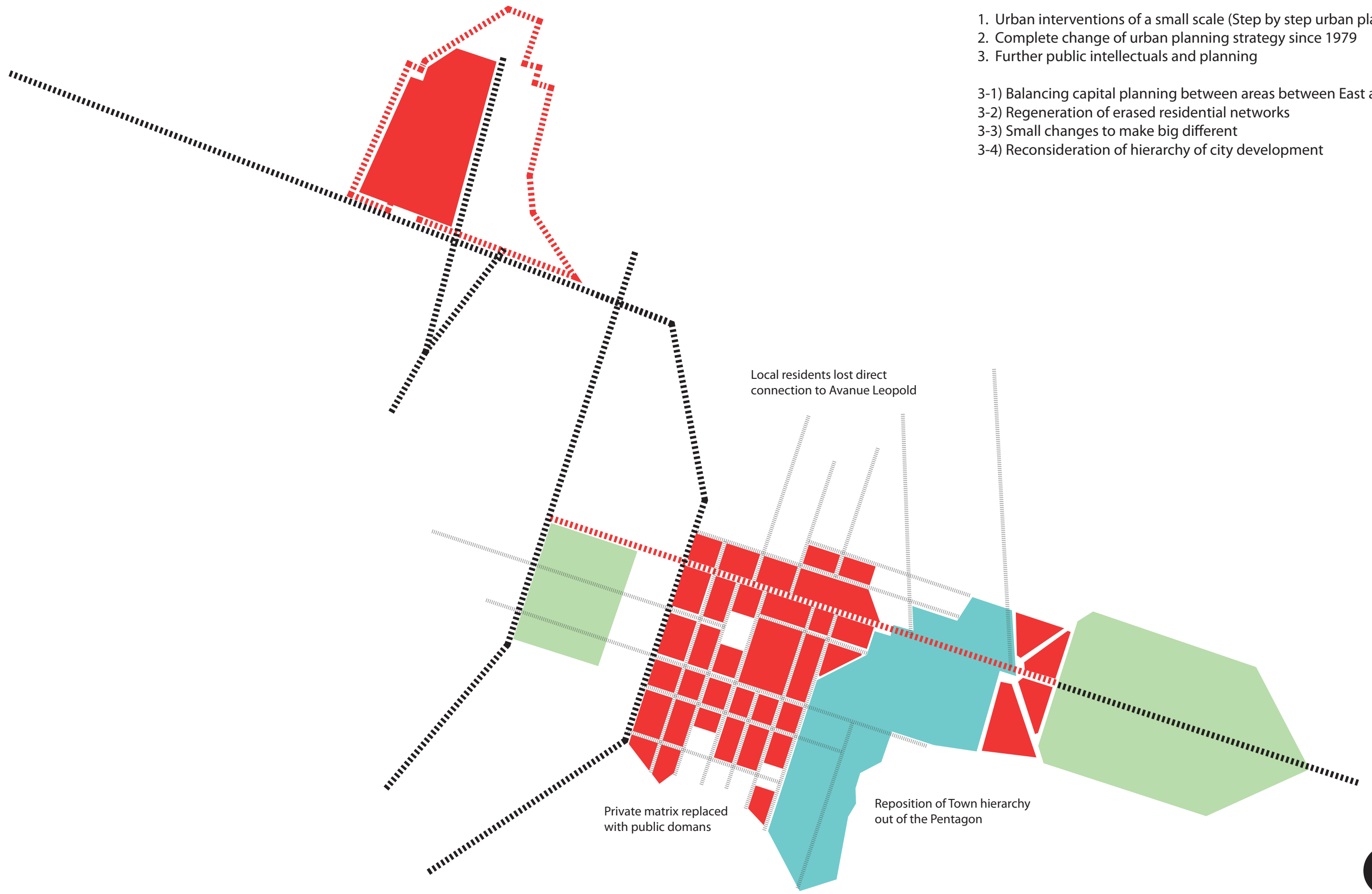
Real capital analogous to Paris with clear axes and big churches as points of reference.  
Suburban expansion - Quarter Leopold



+ Learning from mistakes

1. Urban interventions of a small scale (Step by step urban planning)
2. Complete change of urban planning strategy since 1979
3. Further public intellectuals and planning

- 3-1) Balancing capital planning between areas between East and West
- 3-2) Regeneration of erased residential networks
- 3-3) Small changes to make big different
- 3-4) Reconsideration of hierarchy of city development



Local residents lost direct connection to Avaneue Leopold

Private matrix replaced with public domans

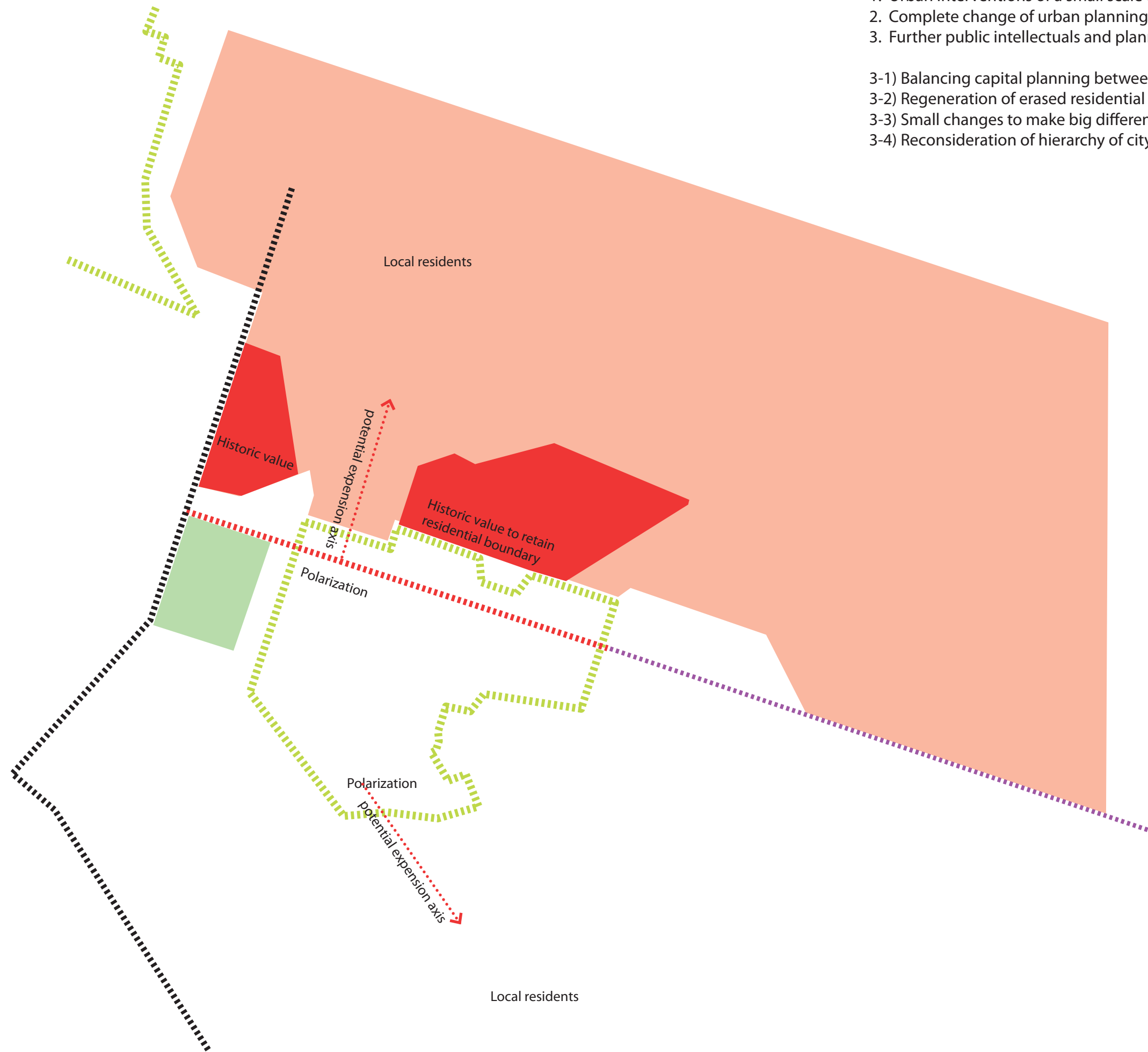
Reposition of Town hierarchy out of the Pentagon



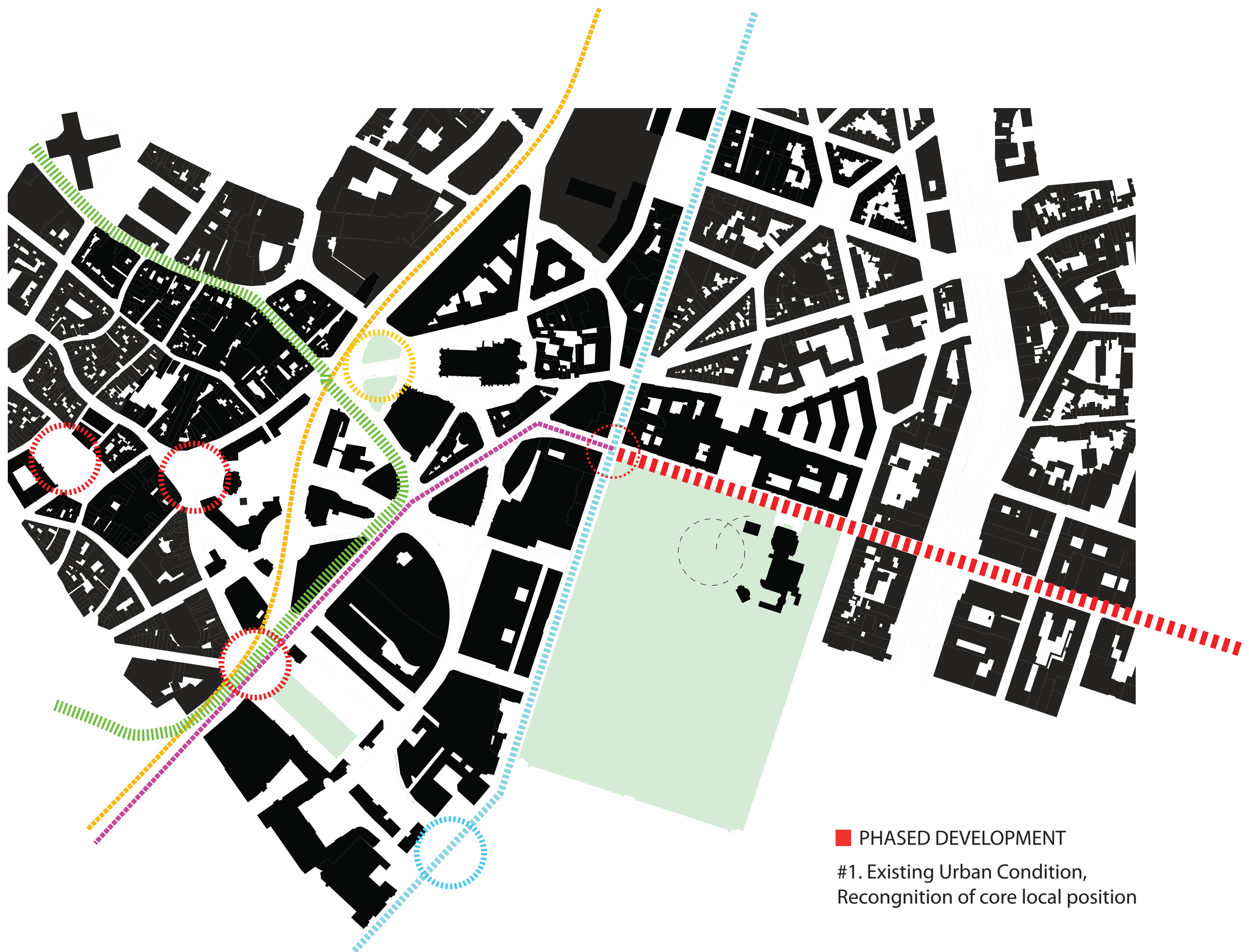
+ Learning from mistakes

1. Urban interventions of a small scale (Step by step urban planning)
2. Complete change of urban planning strategy since 1979
3. Further public intellectuals and planning

- 3-1) Balancing capital planning between areas between East and West
- 3-2) Regeneration of erased residential networks
- 3-3) Small changes to make big different
- 3-4) Reconsideration of hierarchy of city development

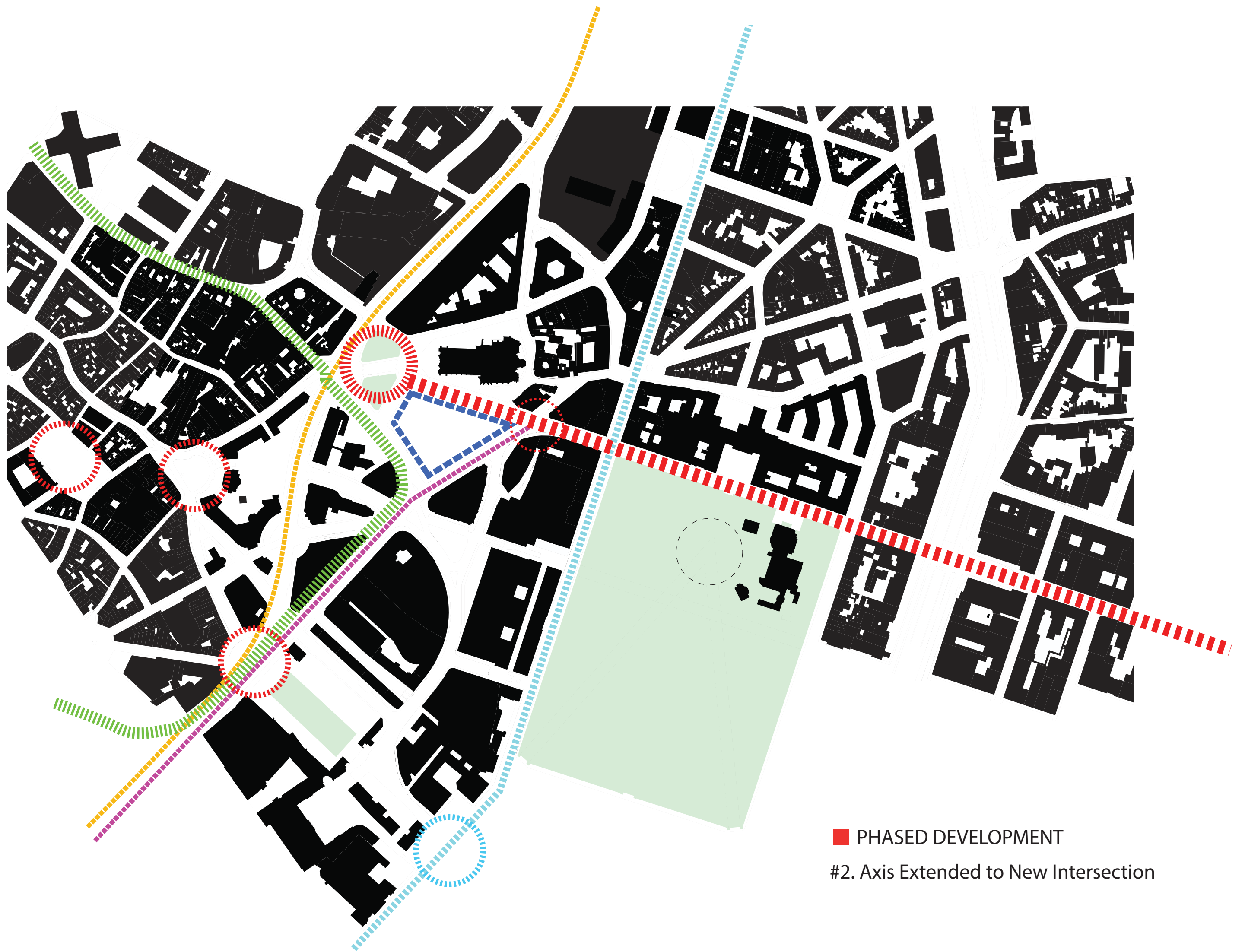


01. Position
02. Situation (Change Hierarchy, Change Scale)
- 03. Urban Strategy / Small Change for Big Difference.**
04. Site Analysis
05. Design by Narratives
06. Design Parti
07. Spatial Configuration/Circulation
08. Structure / Materiality
09. Building Performance
10. Perspectives



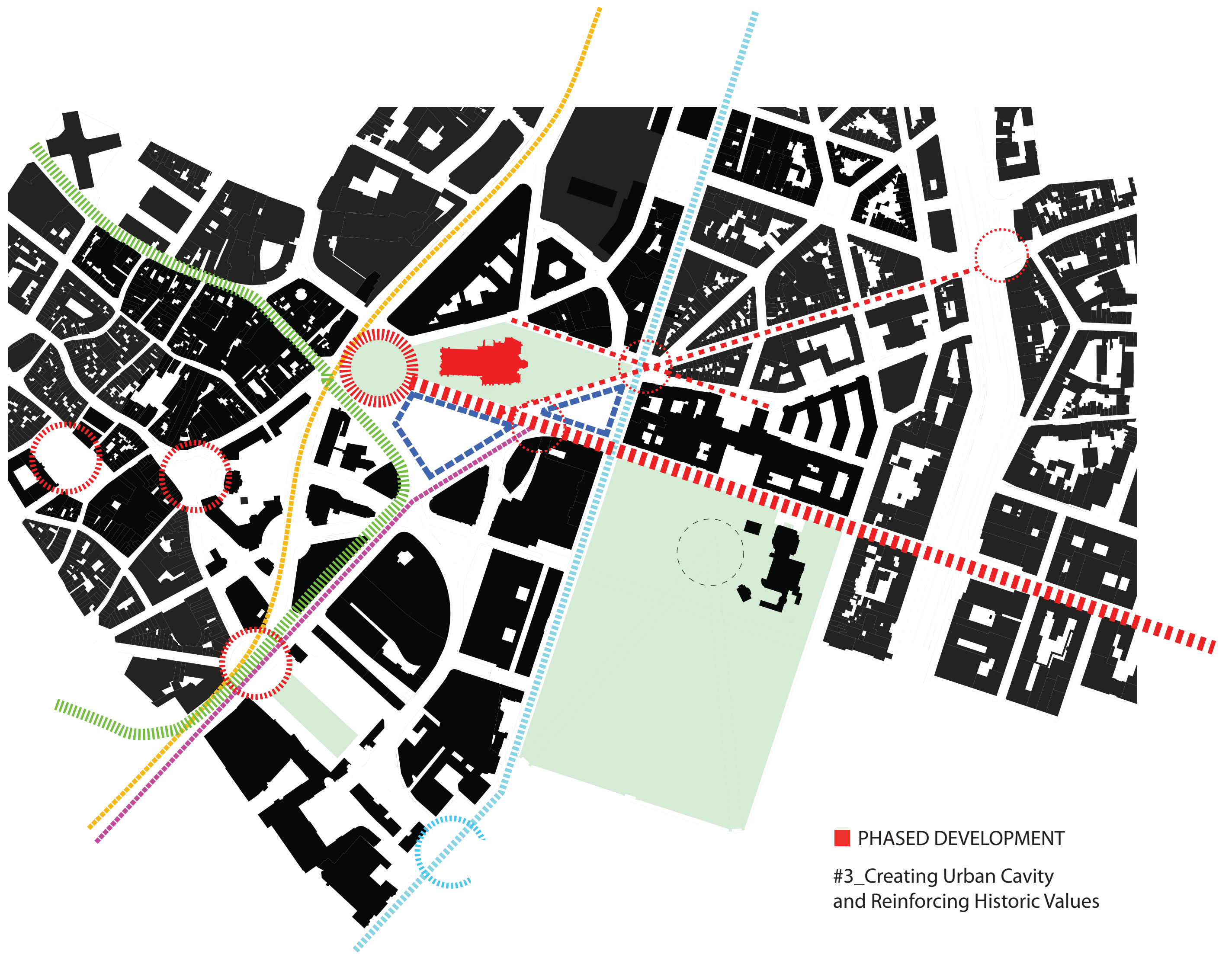
■ PHASED DEVELOPMENT  
#1. Existing Urban Condition,  
Recongnition of core local position





■ PHASED DEVELOPMENT

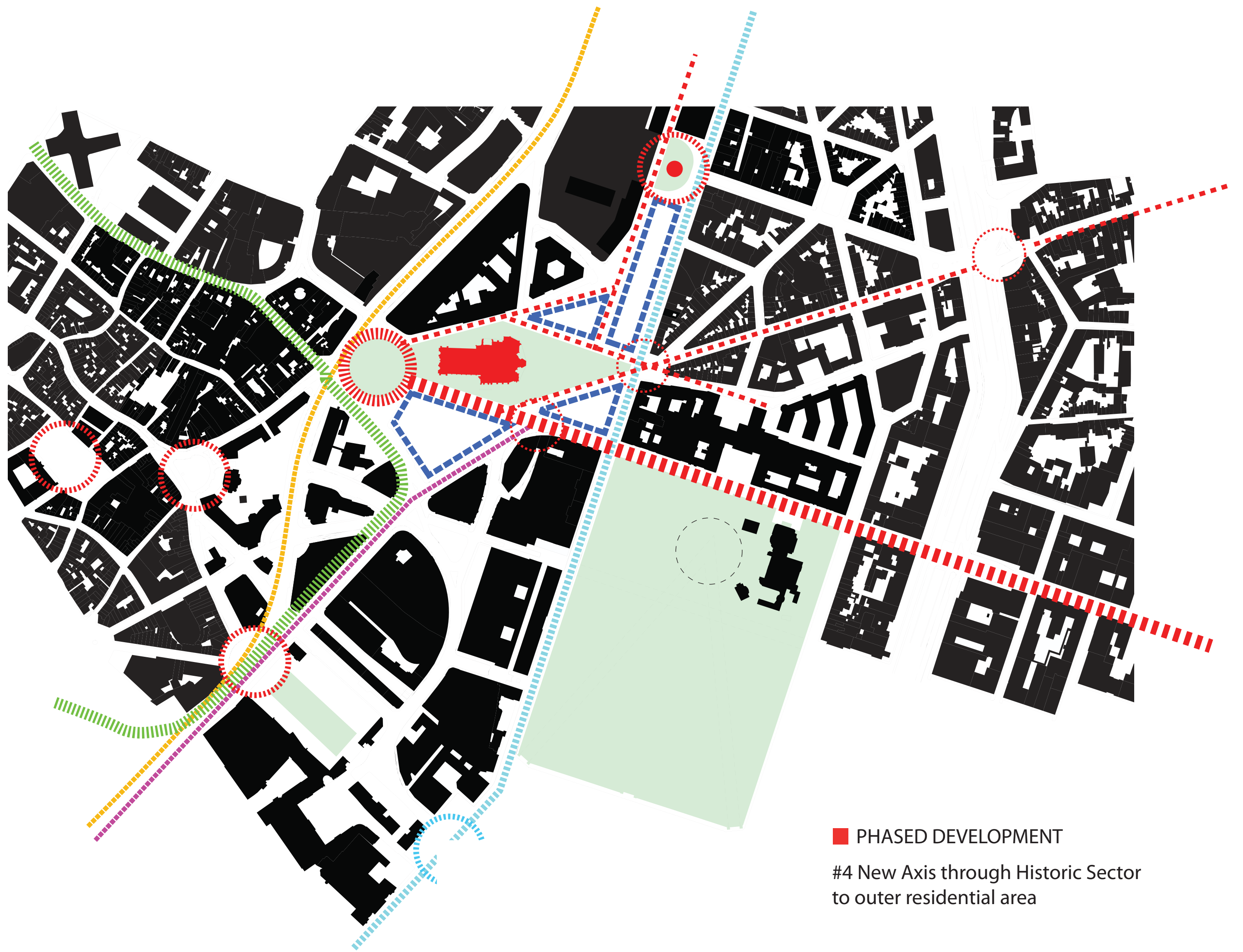
#2. Axis Extended to New Intersection



■ PHASED DEVELOPMENT

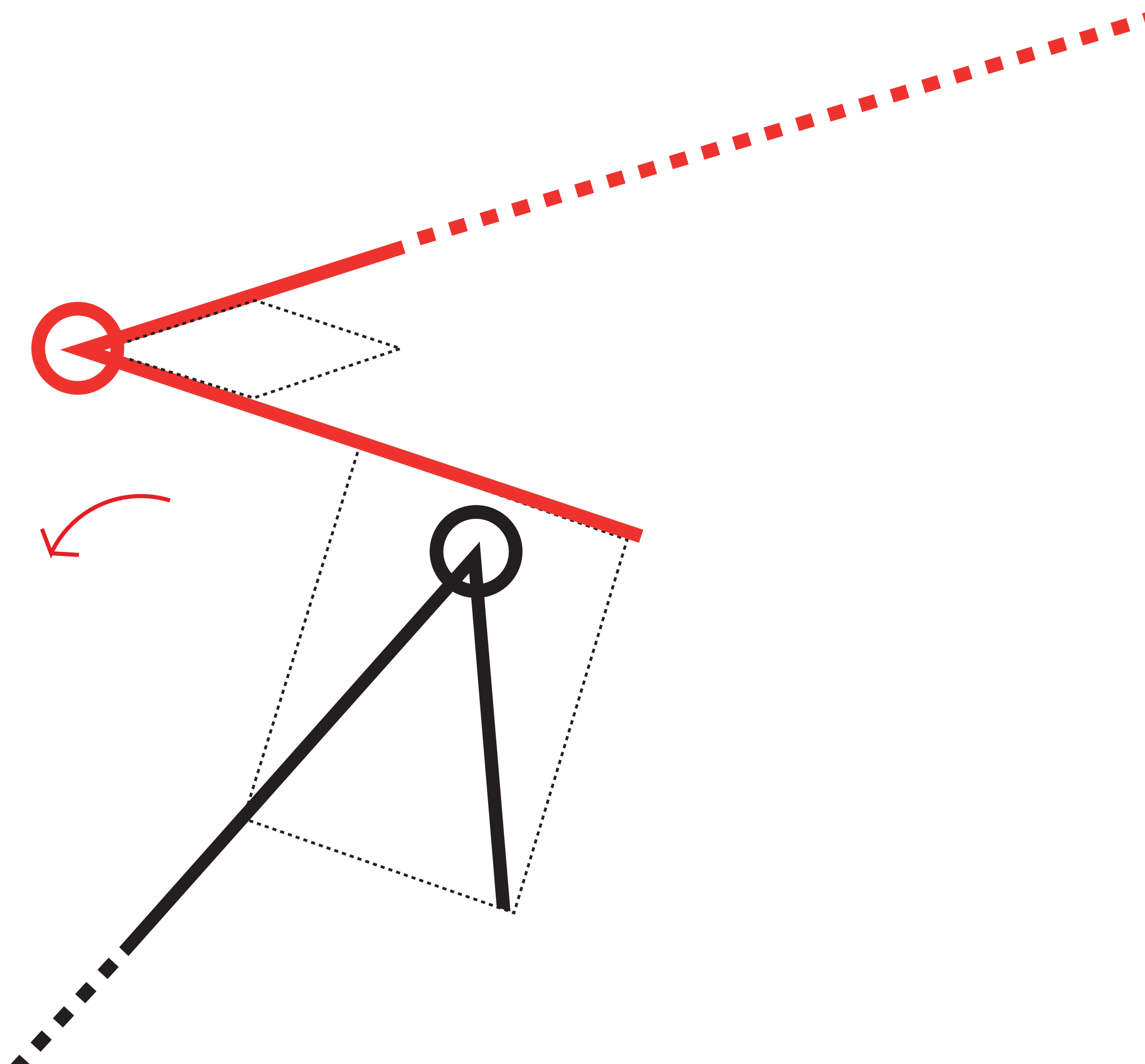
#3\_Creating Urban Cavity  
and Reinforcing Historic Values



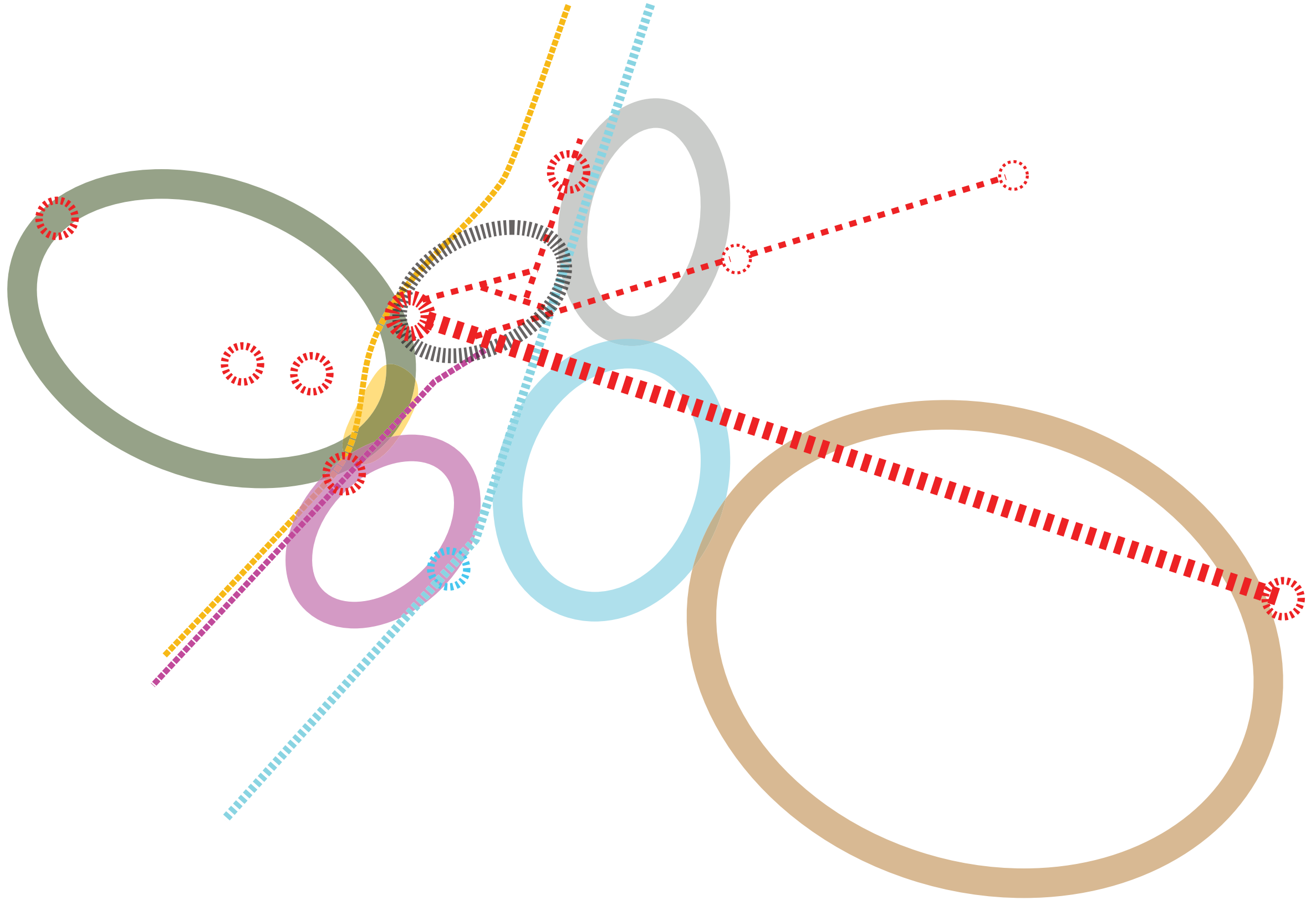


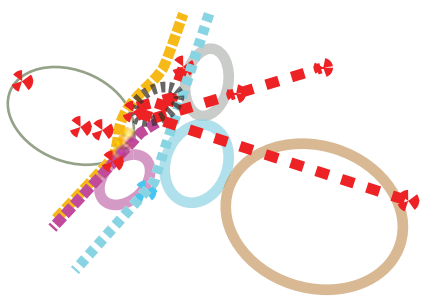
■ PHASED DEVELOPMENT

#4 New Axis through Historic Sector to outer residential area

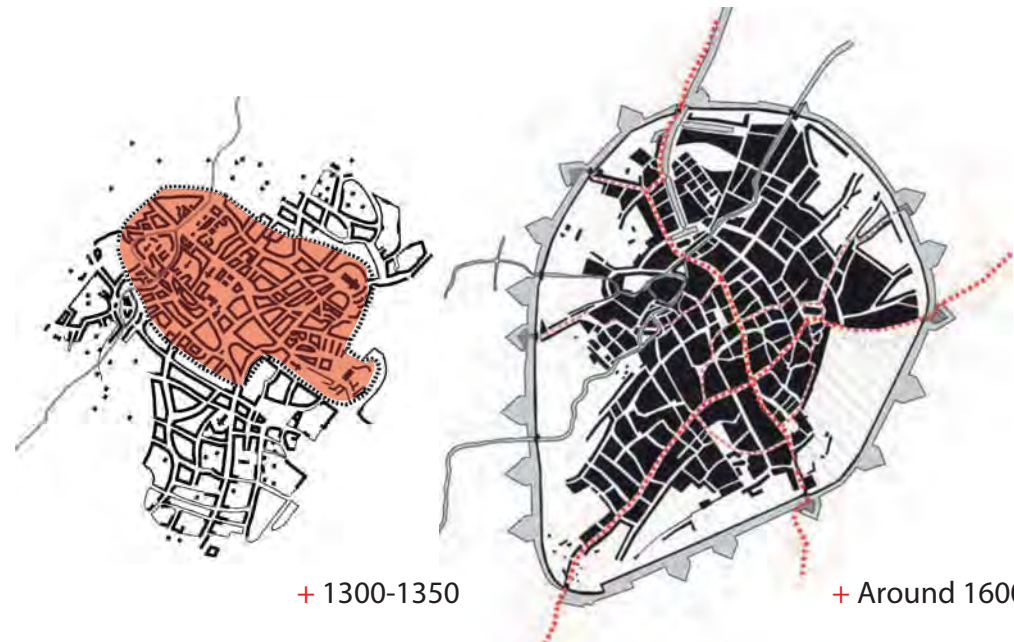








VALUE ASSESSMENT

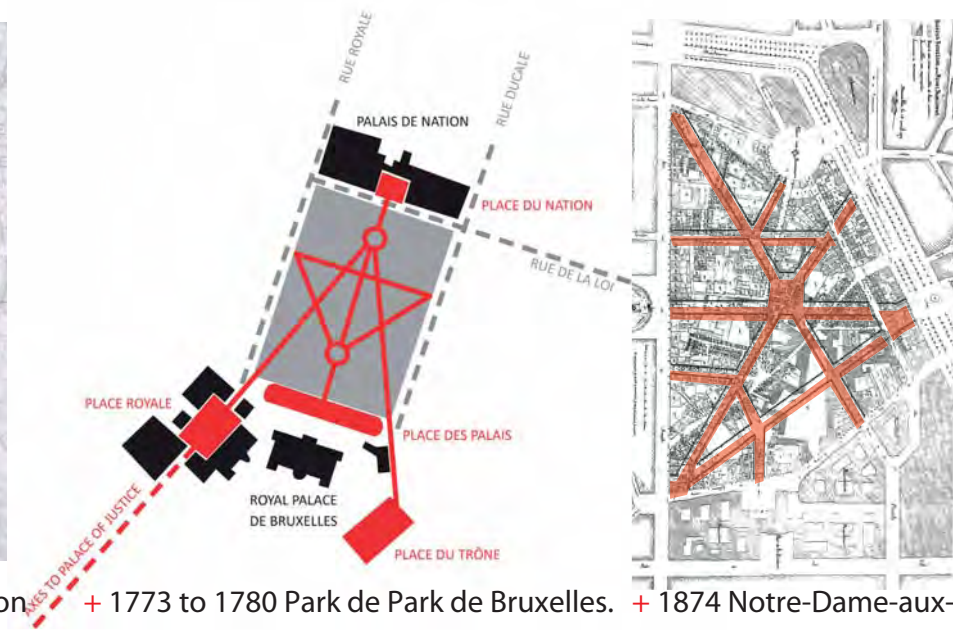


+ 1300-1350

+ Around 1600



+ 1902, Mont des Arts + 1893-1954, Railway connection



+ 1773 to 1780 Park de Park de Bruxelles. + 1874 Notre-Dame-aux-Neig




+ Town hall and Grandplace 1401



+ Historic main west-east route



+ Statue du bourgmestre Charles Buls de Bruxelles de 1881-1899



+ St. Michiel & St. Gudula cathedral 11 century



+ 1898-1931, Mont des Arts



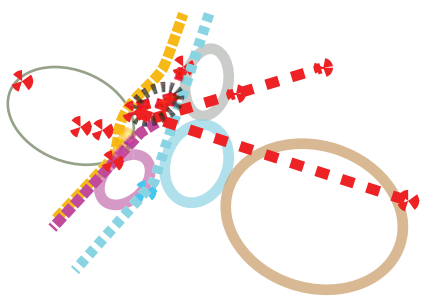
+ 1773 to 1780 Park de Park de Bruxelles.

+ 54,540  
+ 35,650

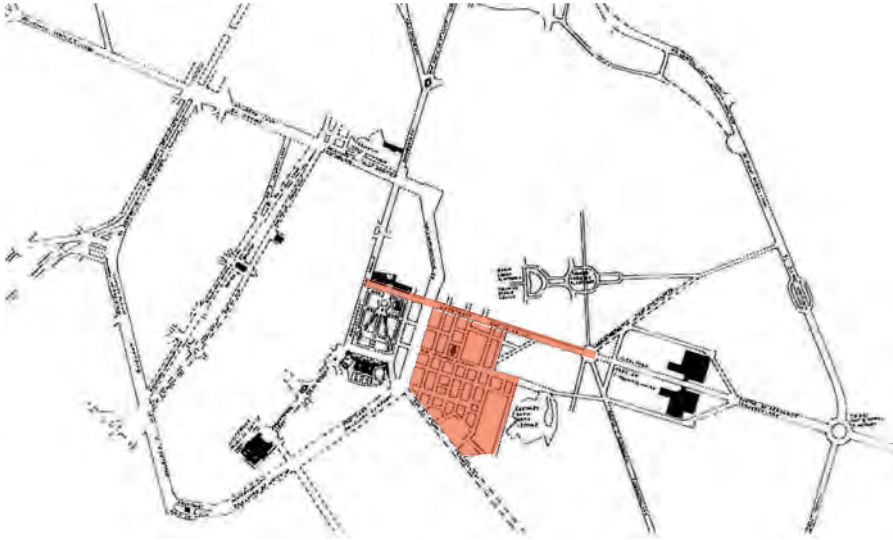
+ 0

Site Section







VALUE ASSESSMENT



+ 1838 Leopold Quarter and Plan Generale



+ 1957-1986 Eurioean Capital Zone and European Quarter



+ 1888-1908 L'arcade du Cinquantenaire.



+ European Quarter Bussiness district.



+ European Commission




+ European Paliment



+ Cinquantenaire from Rui de la loi



+ Parc du Cinquantenaire



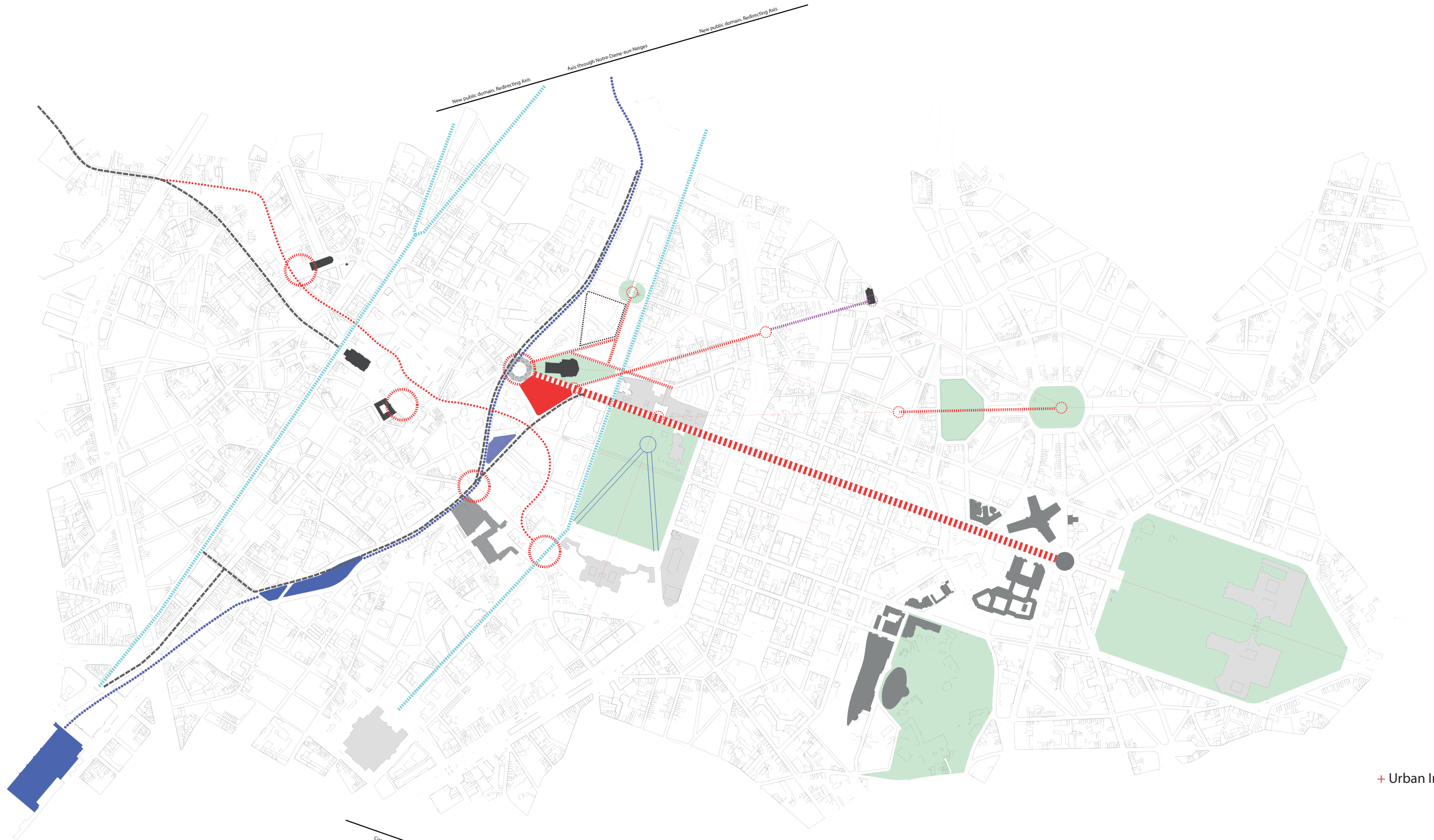
+ L'arcade du Cinquant

+ 54,540

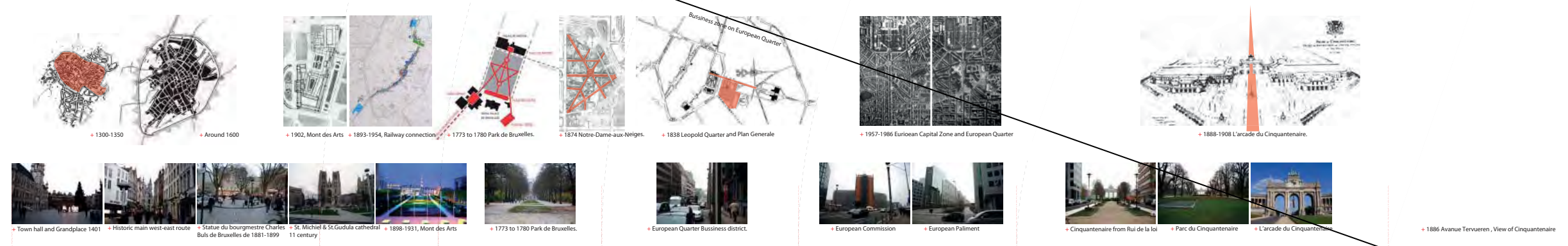
+ 35,650

+ 0






+ Urban Intervention Plan



+ Value Assessment

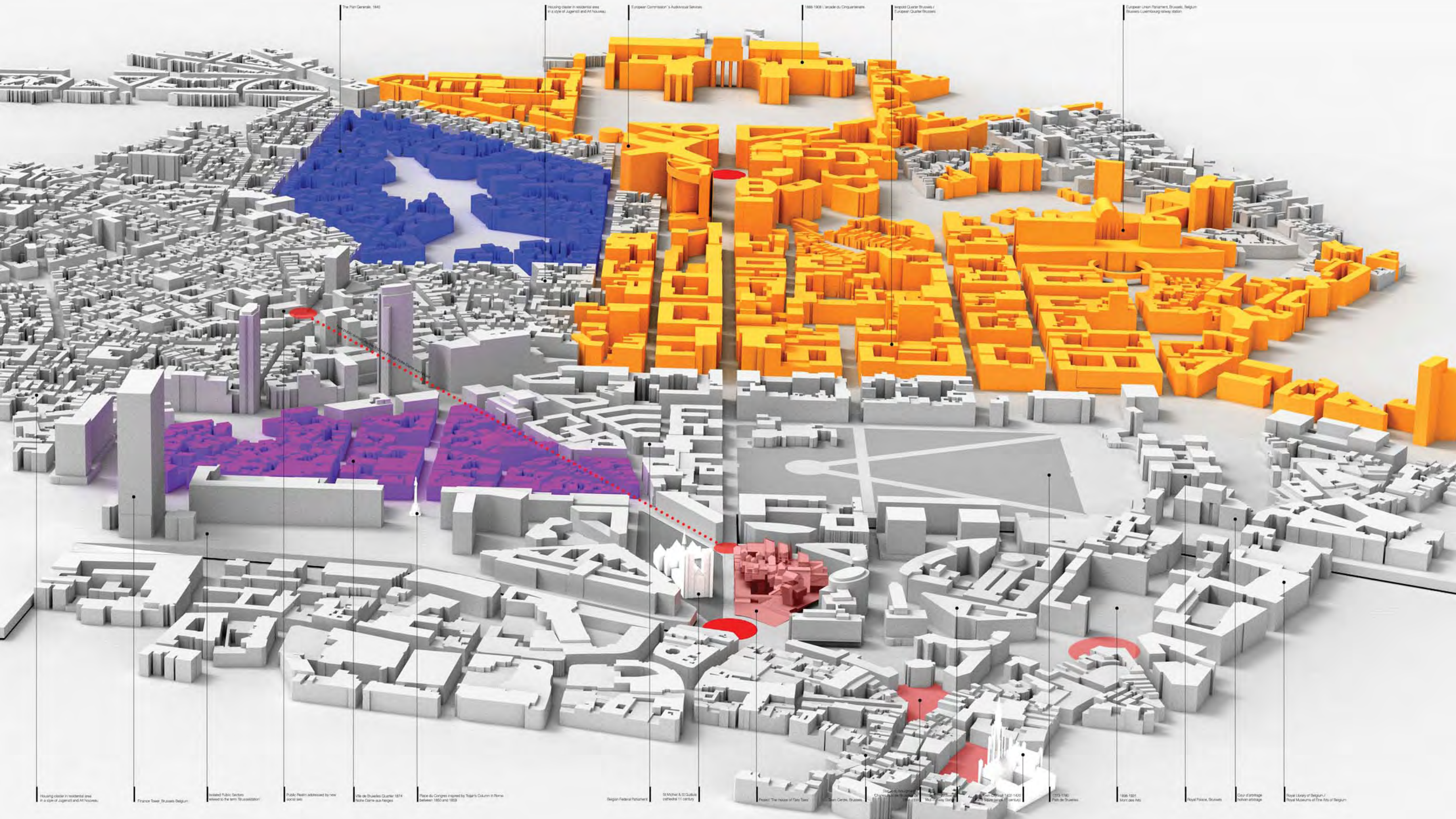
+54,540  
 +35,650  
 +0

Site Section



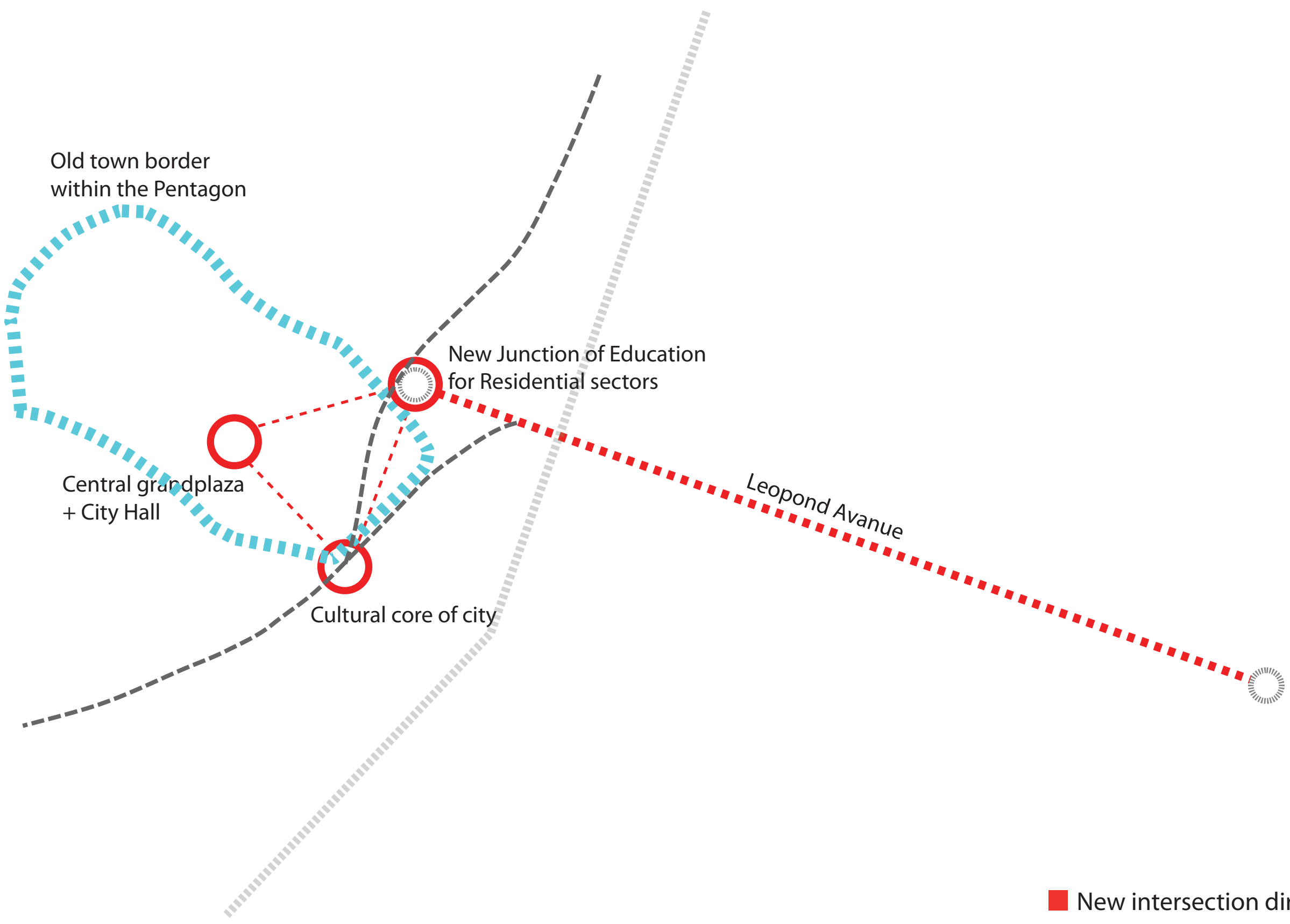


# Urban Composition



Housing cluster in residential area in a style of Jugendstil and Art Nouveau  
France Tower, Brussels Belgium  
Isolated Public Sectors (related to the term "Stuurstad")  
Public Realm addressed by new social use  
City of Brussels Quarter 1874 Notre-Dame aux Herbes  
Place du Congrès inspired by Trajan's Column in Rome between 1860 and 1869  
Belgian Federal Parliament  
St-Michel à St-Gabriel cathedral 11 century  
Project "The House of Tony Tave"  
Royal Palace, Brussels  
Cour d'histoire (urban heritage)  
Royal Library of Belgium / Royal Museums of Fine Arts of Belgium





Old town border  
within the Pentagon

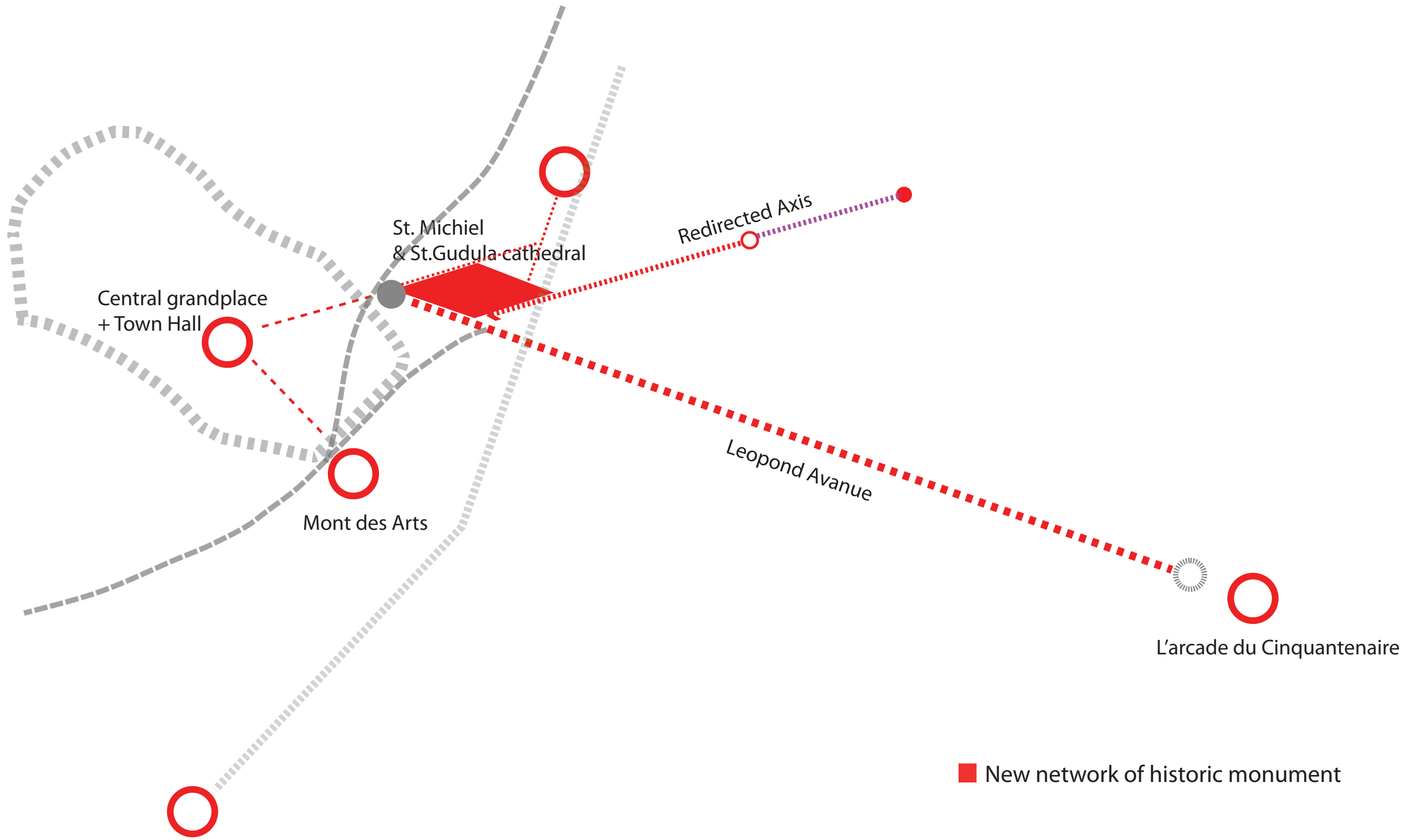
Central grandplaza  
+ City Hall

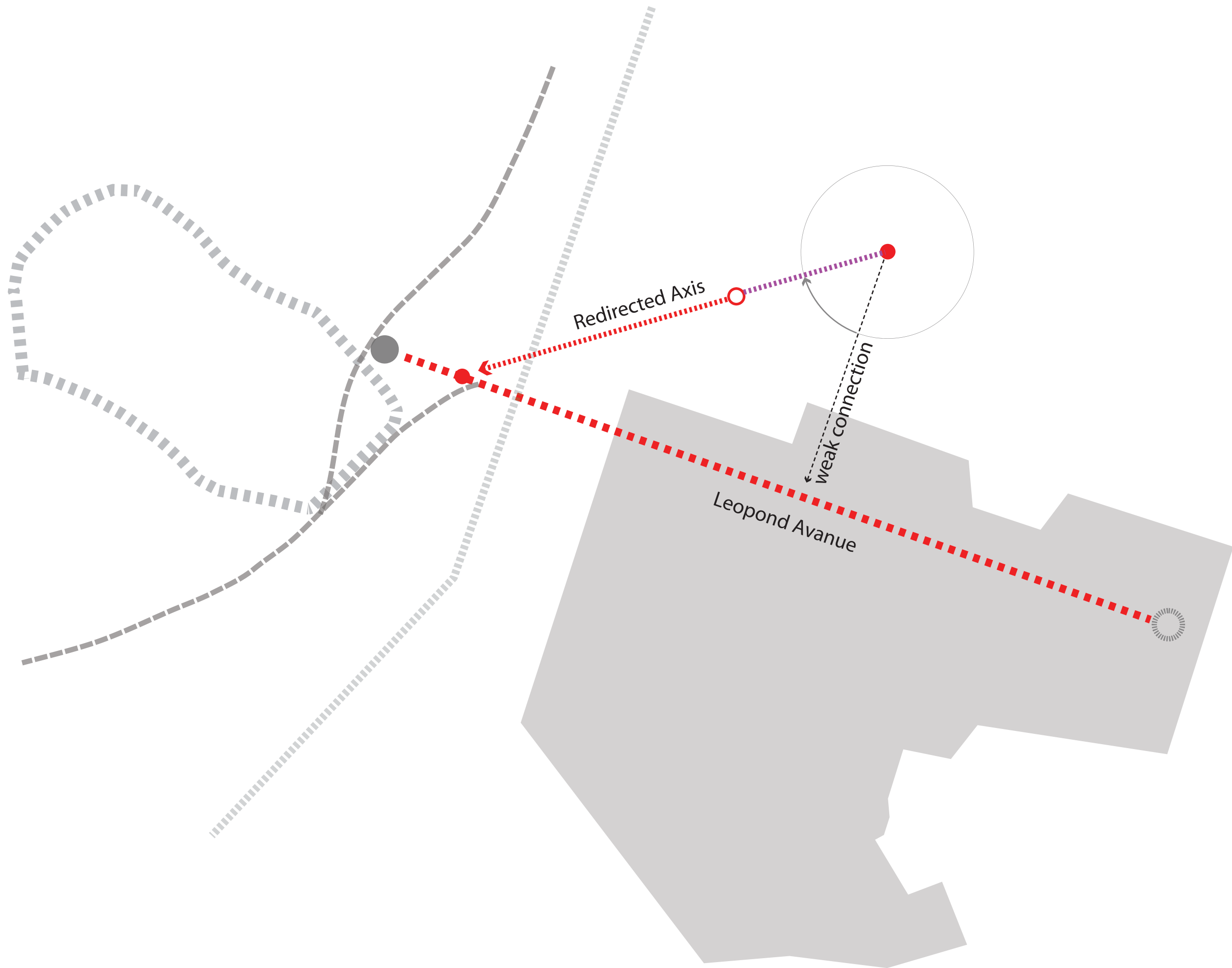
Cultural core of city

New Junction of Education  
for Residential sectors

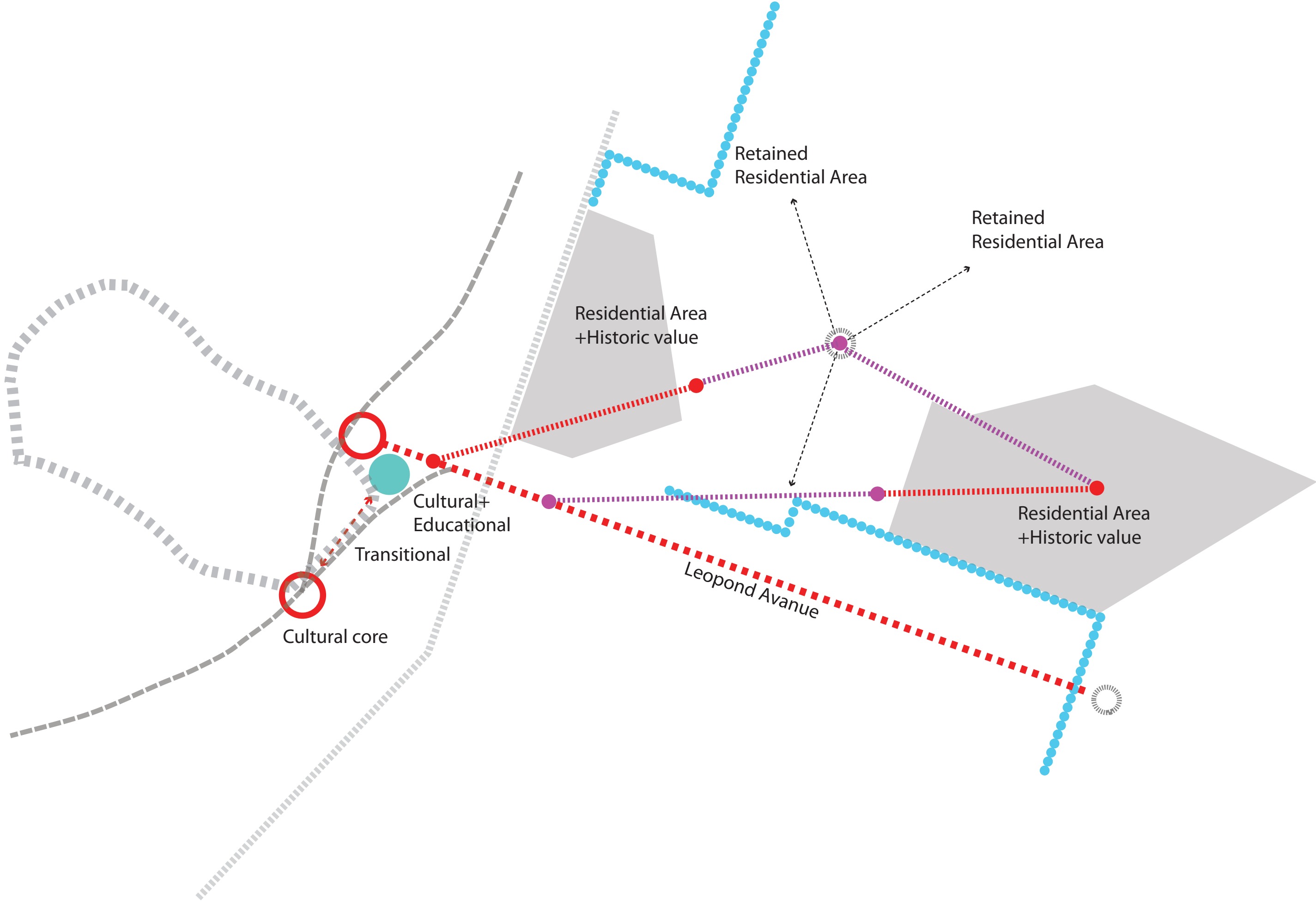
Leopond Avauue

■ New intersection direct to old city









01. Position
02. Situation (Change Hierarchy, Change Scale)
03. Urban Strategy / Small Change for Big Difference.
- 04. Site Analysis**
05. Design by Narratives
06. Design Parti
07. Spatial Configuration/Circulation
08. Structure / Materiality
09. Building Performance
10. Perspectives





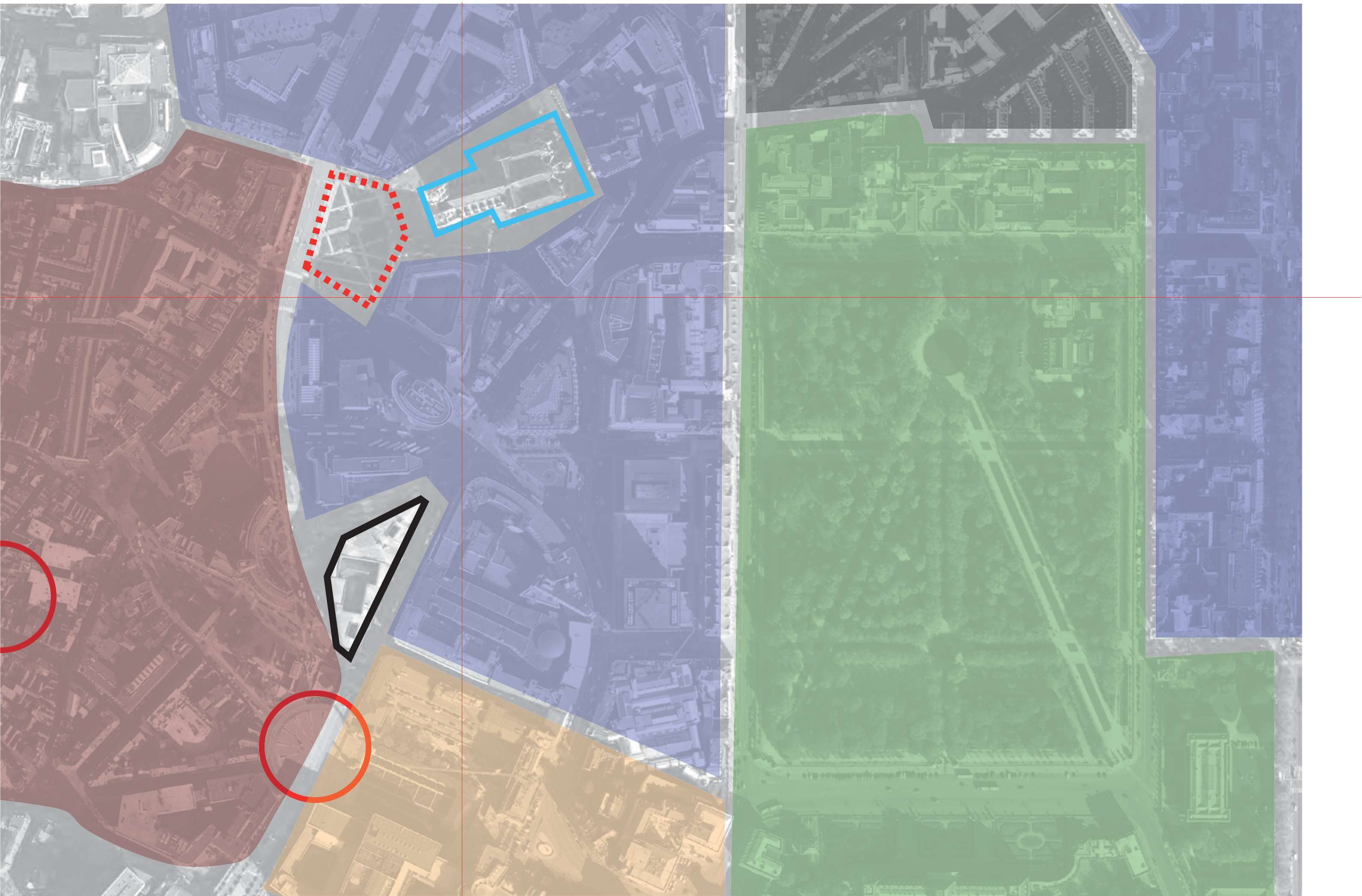









# Site Context



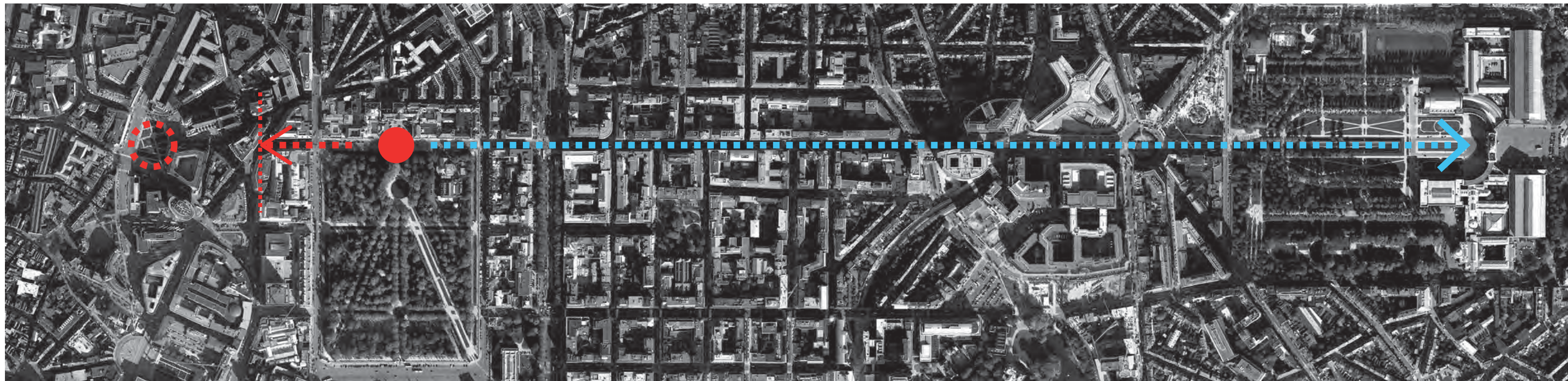
- Domestic Retails(Town City)
- Office Sector
- Public Sector
- Residential Area
- Cultural Sector
- Monumental Historic Church
- Mid-Train Station of Brussels
- Open Public Space



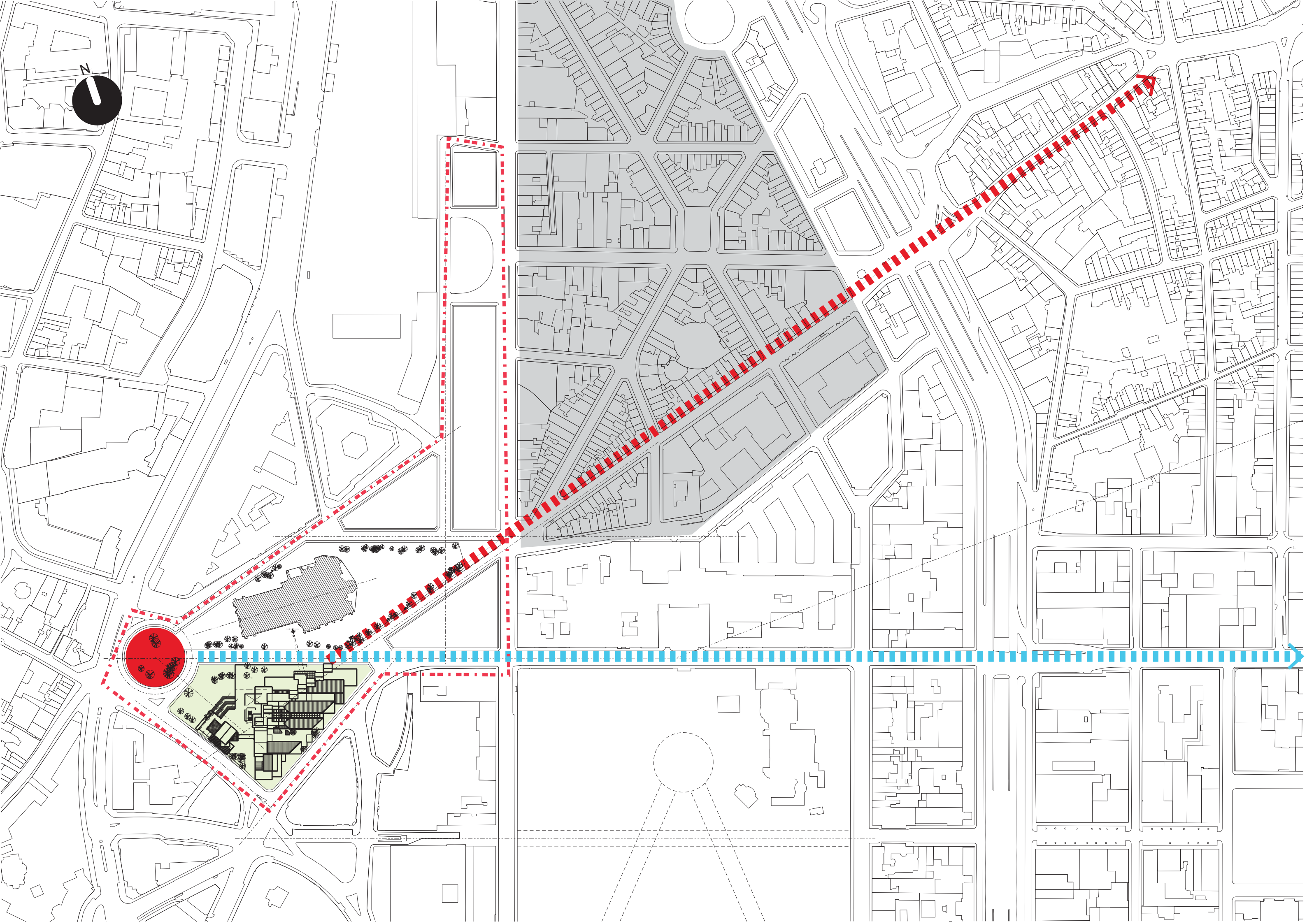






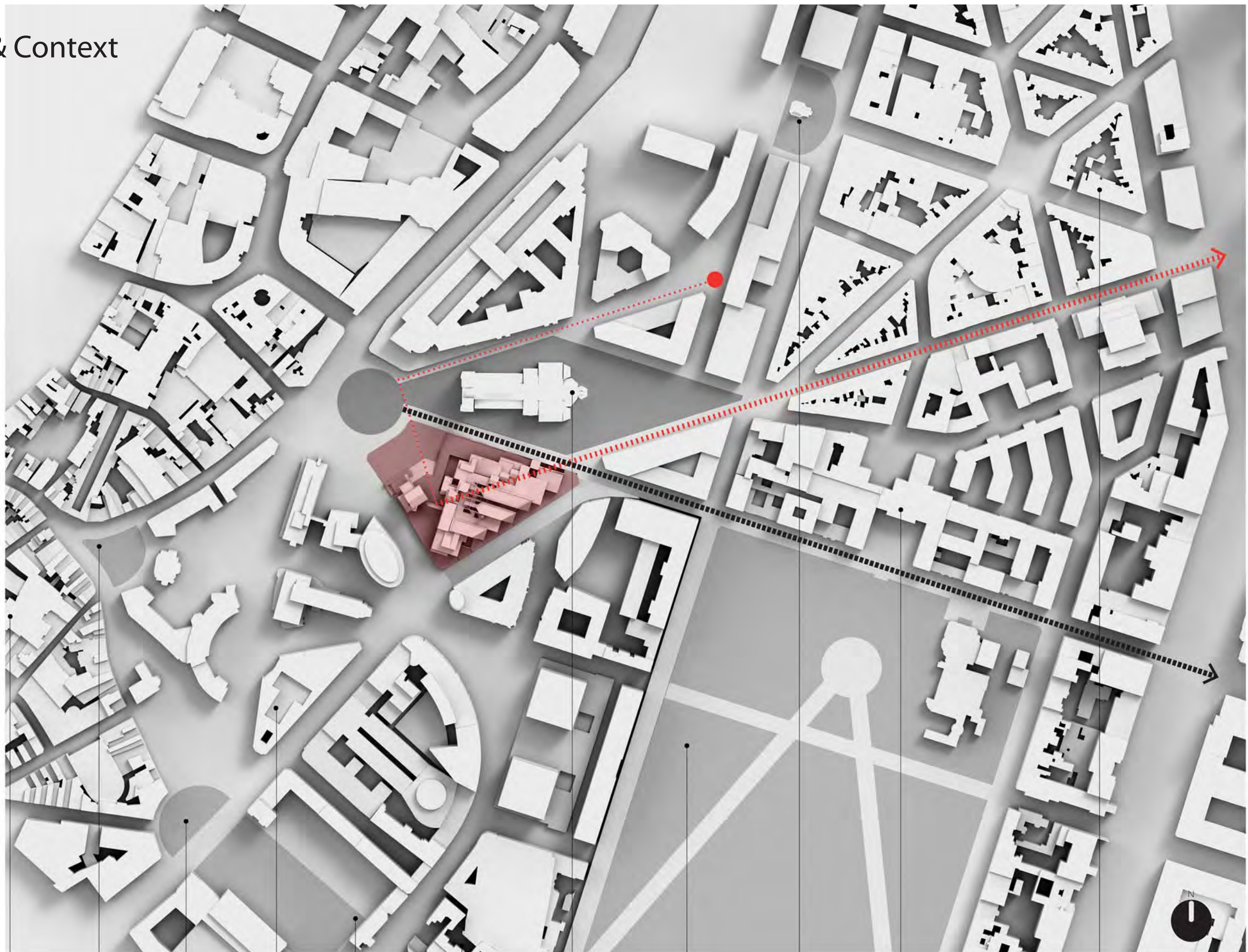








# Site Plan & Context



Town Centre, Brussels



Statue du bourgmestre Charles Buls de Bruxelles de 1881-1889



Place de l'Albertine / Albertineplein Brussels



Brussels Midi Railway Station



1896-1931 Mont des Arts



Mont des Arts Instrument museum



St Michel & St Gubbis cathedral 11 century



1773-1780 Park de Bruxelles



Place du Congrès between 1850 and 1859



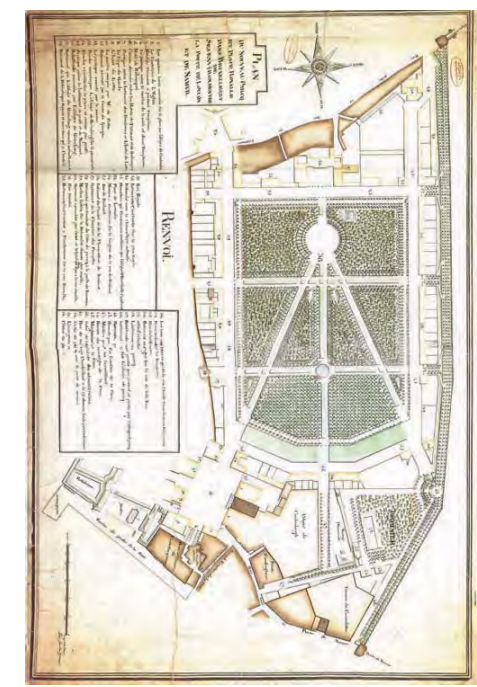
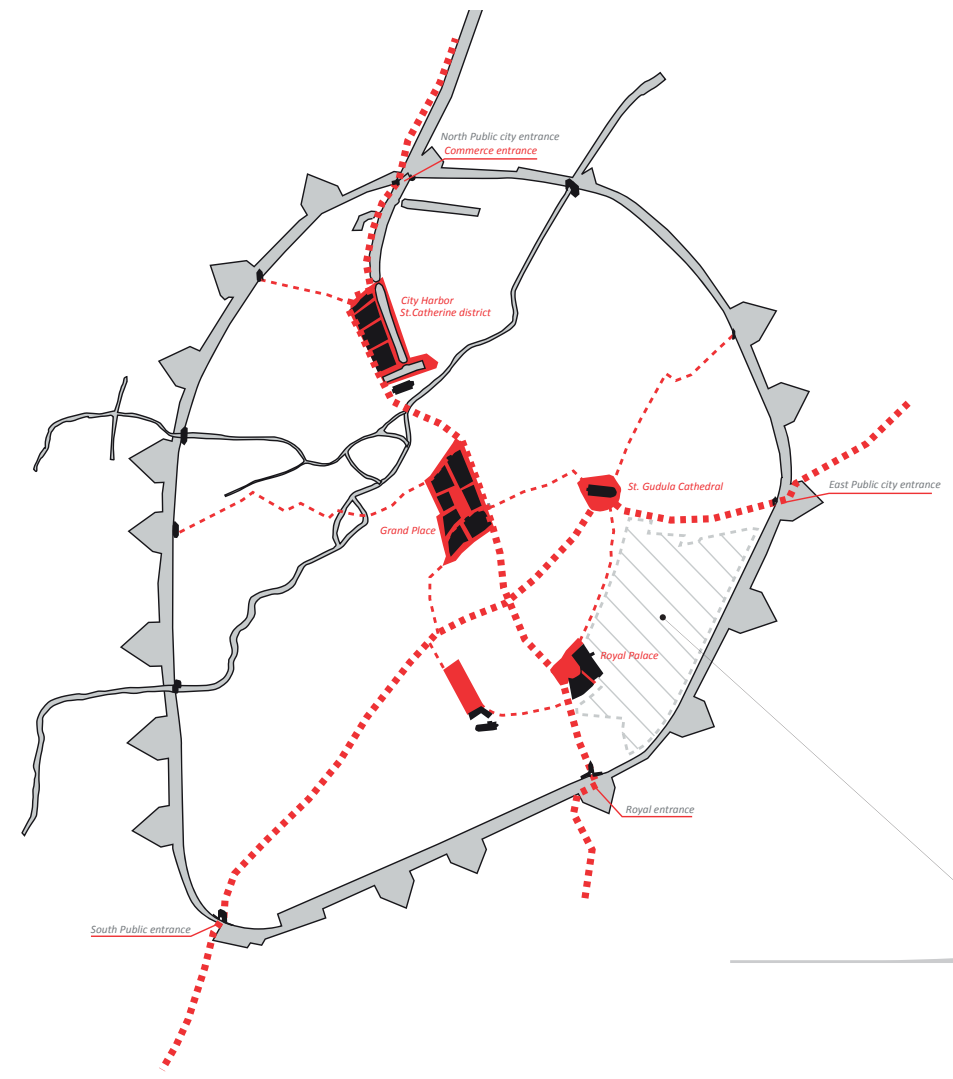
Belgian Federal Parliament



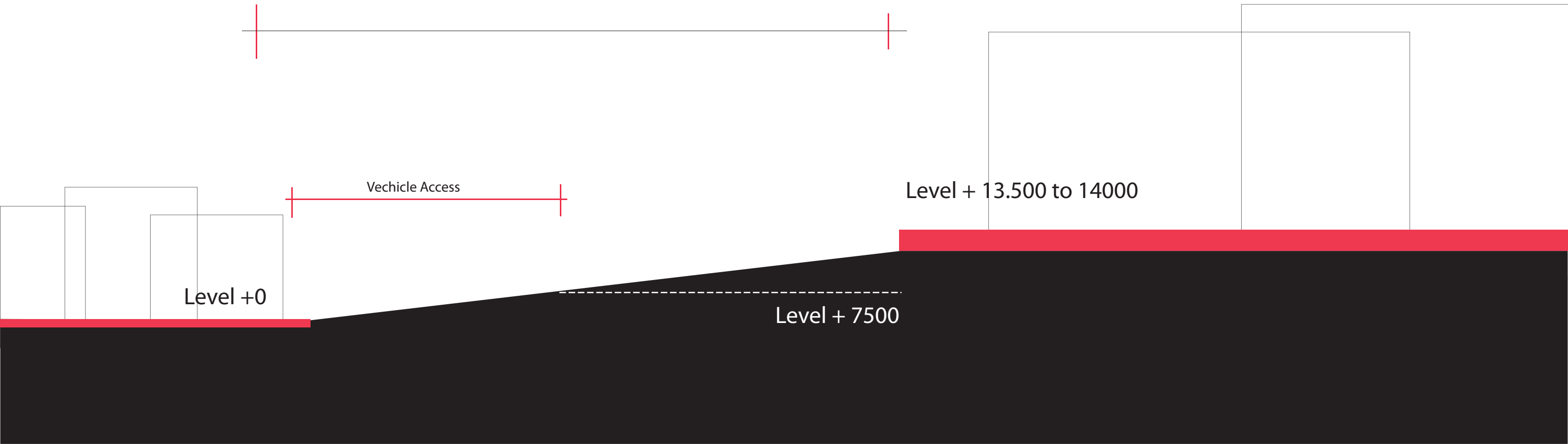
Ville de Bruxelles Quartier 1874 Notre Dame-aux-Neiges







Flatten region to create a regional hierarchy

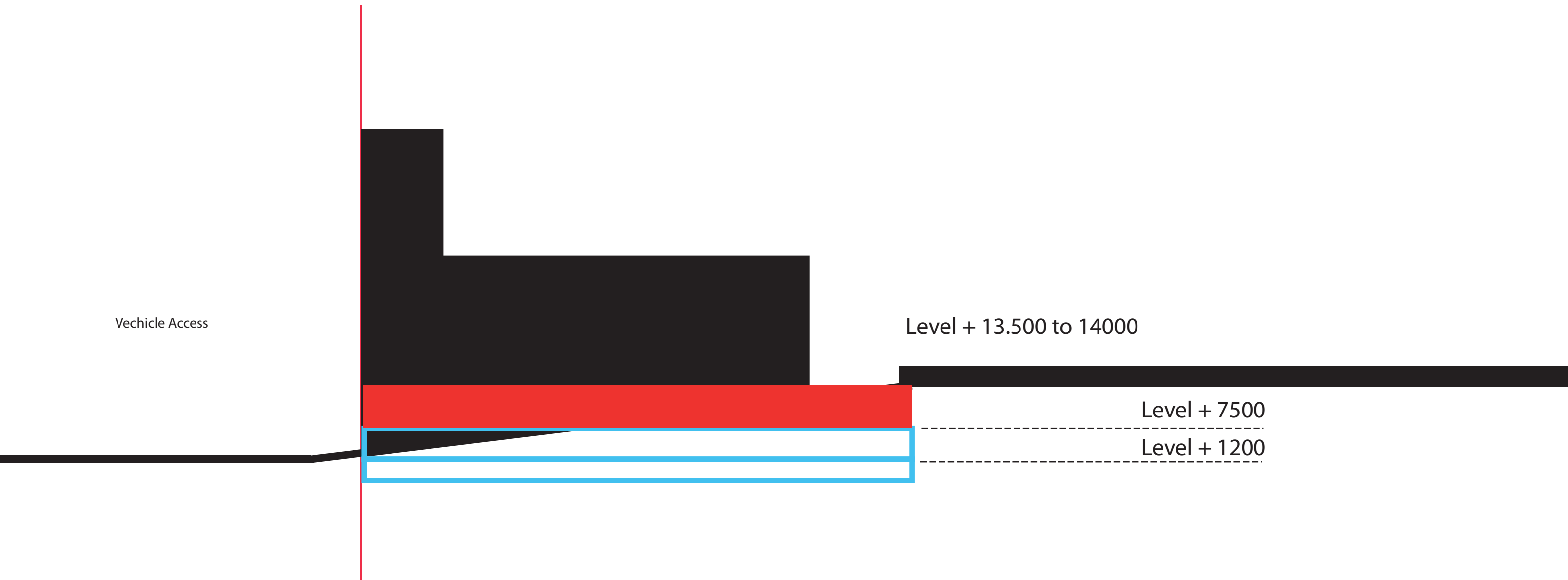



Vehicle Access

Level + 13.500 to 14000

Level + 7500

Level + 1200



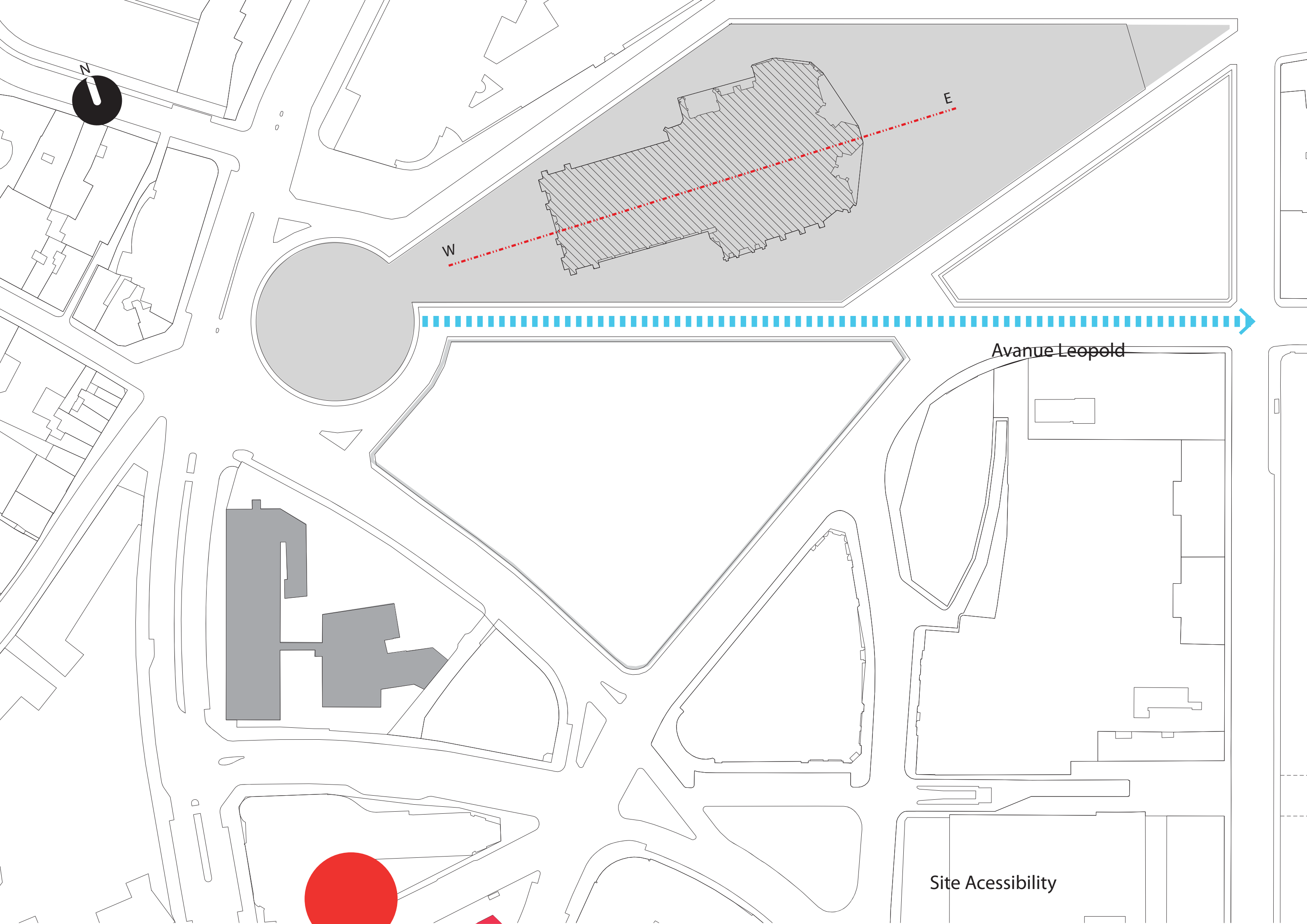


W

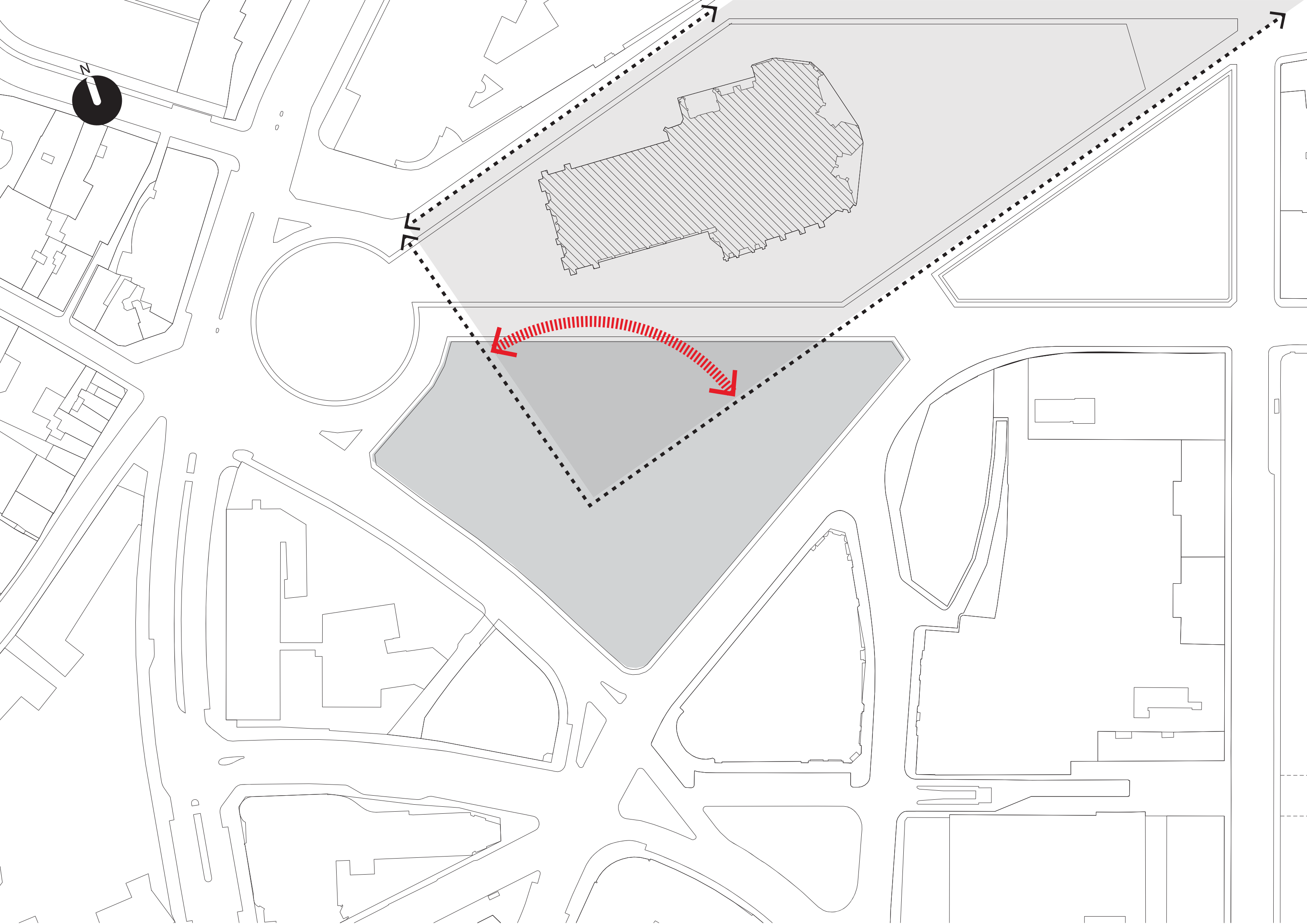
E

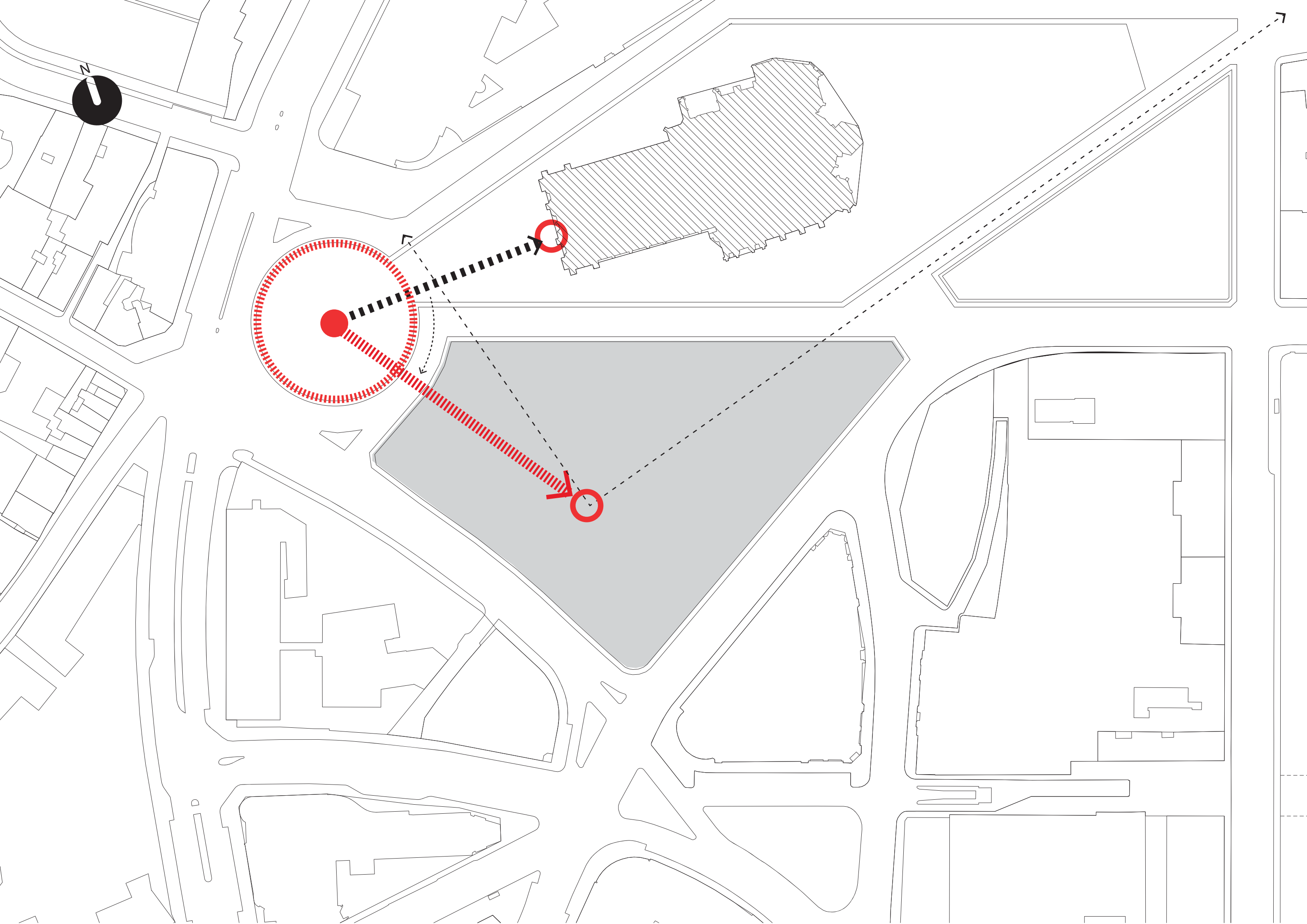
Avenue Leopold

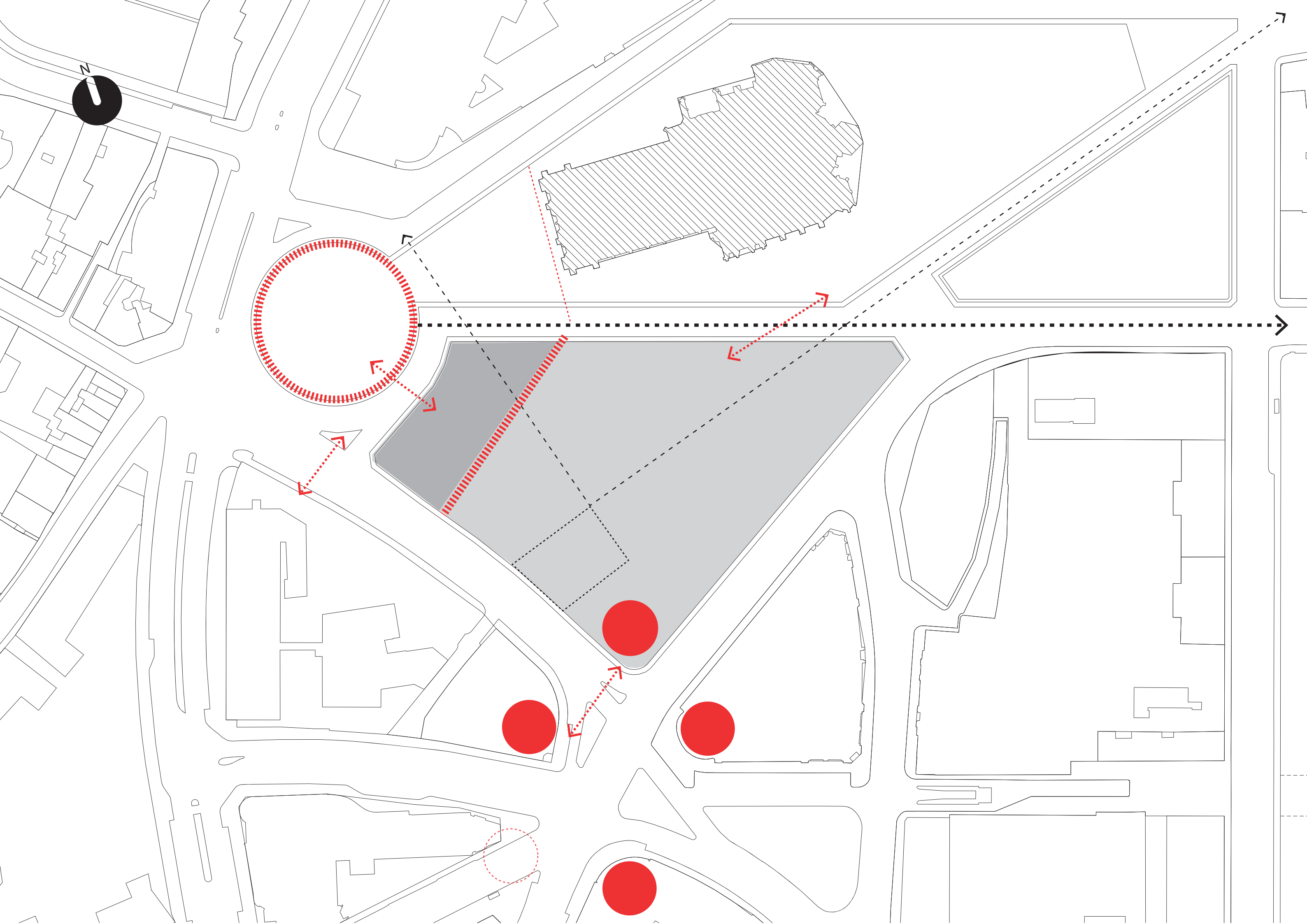
Site Aecessibility



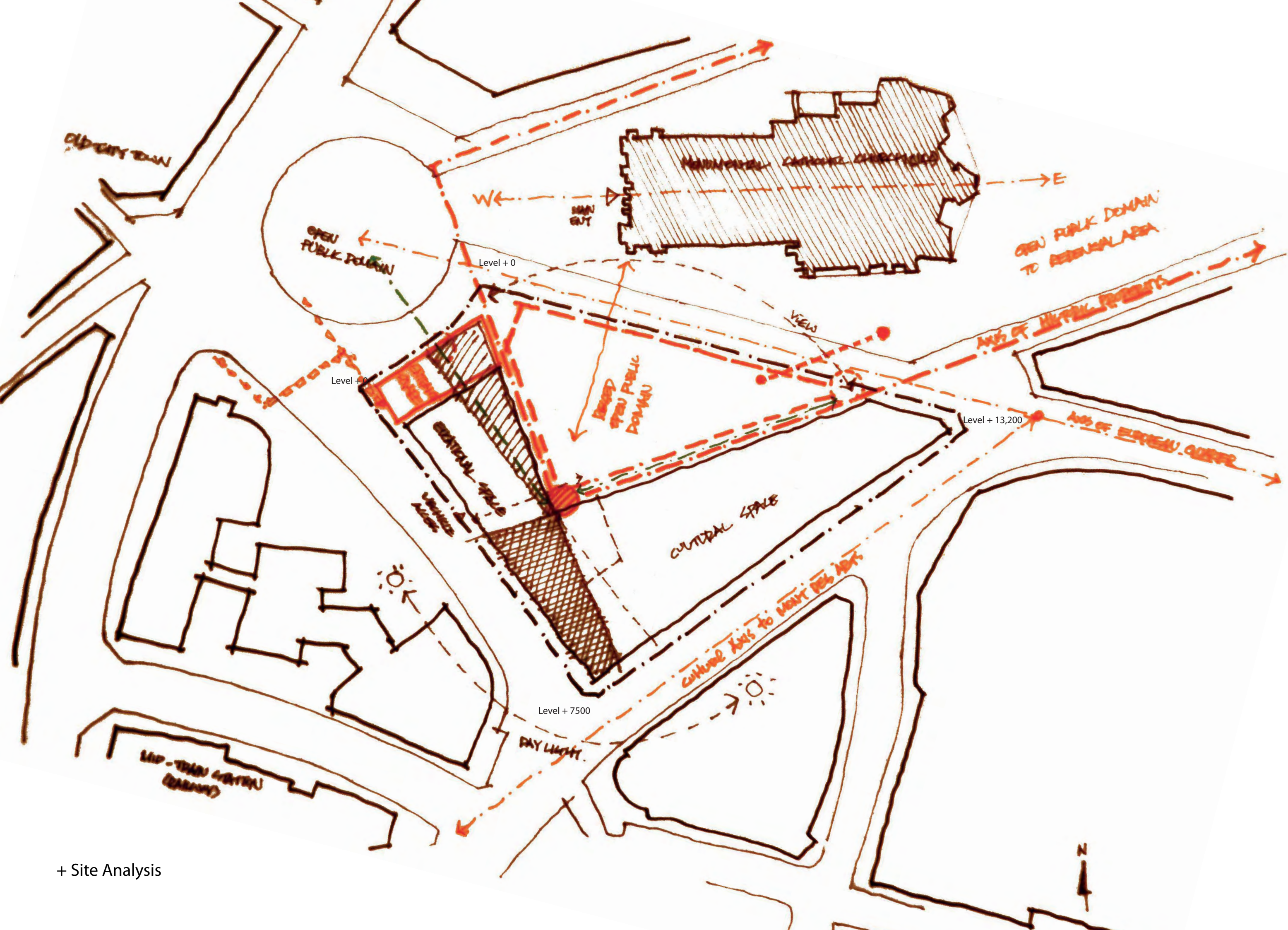












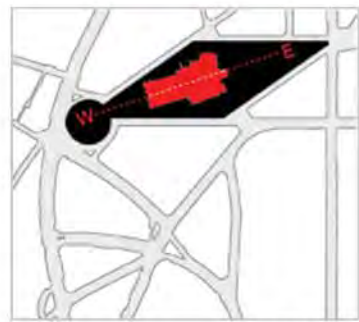
+ Site Analysis



# Site Analysis



Site



Monument



Flow



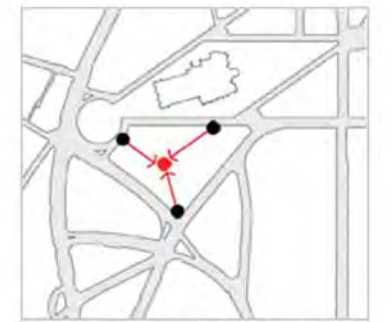
Slope



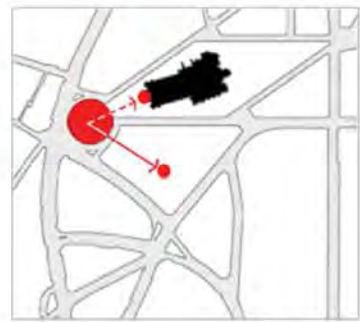
View



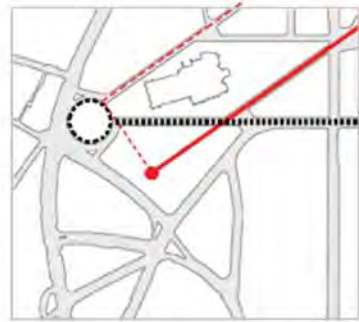
Accessibility to site



Concentration



Entrance



Axis



Public Domain



Division involved



Site in Use



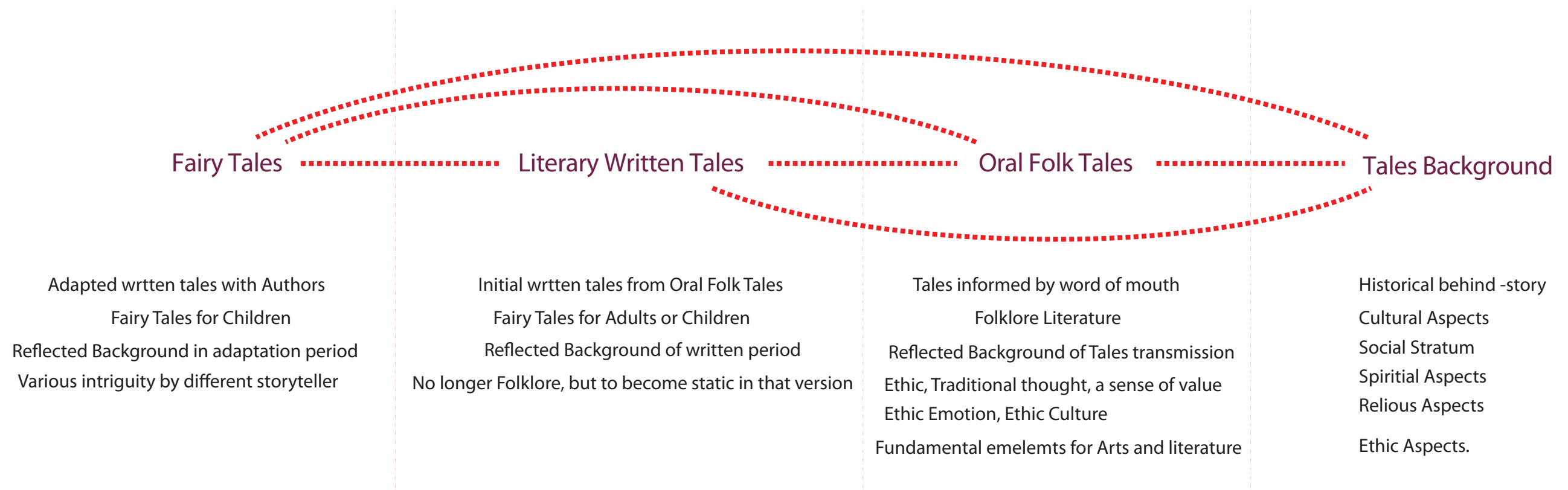
Induction of Matrix Leopold



Grid in Use

01. Position
02. Situation (Change Hierarchy, Change Scale)
03. Urban Strategy / Small Change for Big Difference.
04. Site Analysis
- 05. Design by Narratives**
06. Design Parti
07. Spatial Configuration/Circulation
08. Structure / Materiality
09. Building Performance
10. Perspectives

# Images of Reflection



Tales

History and Social Stratum



Mirrored Images



# Design by Narratives

## 01. SCENERIOS

'History to be constructed as a fairy tales through Journey'

## 02. Setting

Journey through history of Brussels

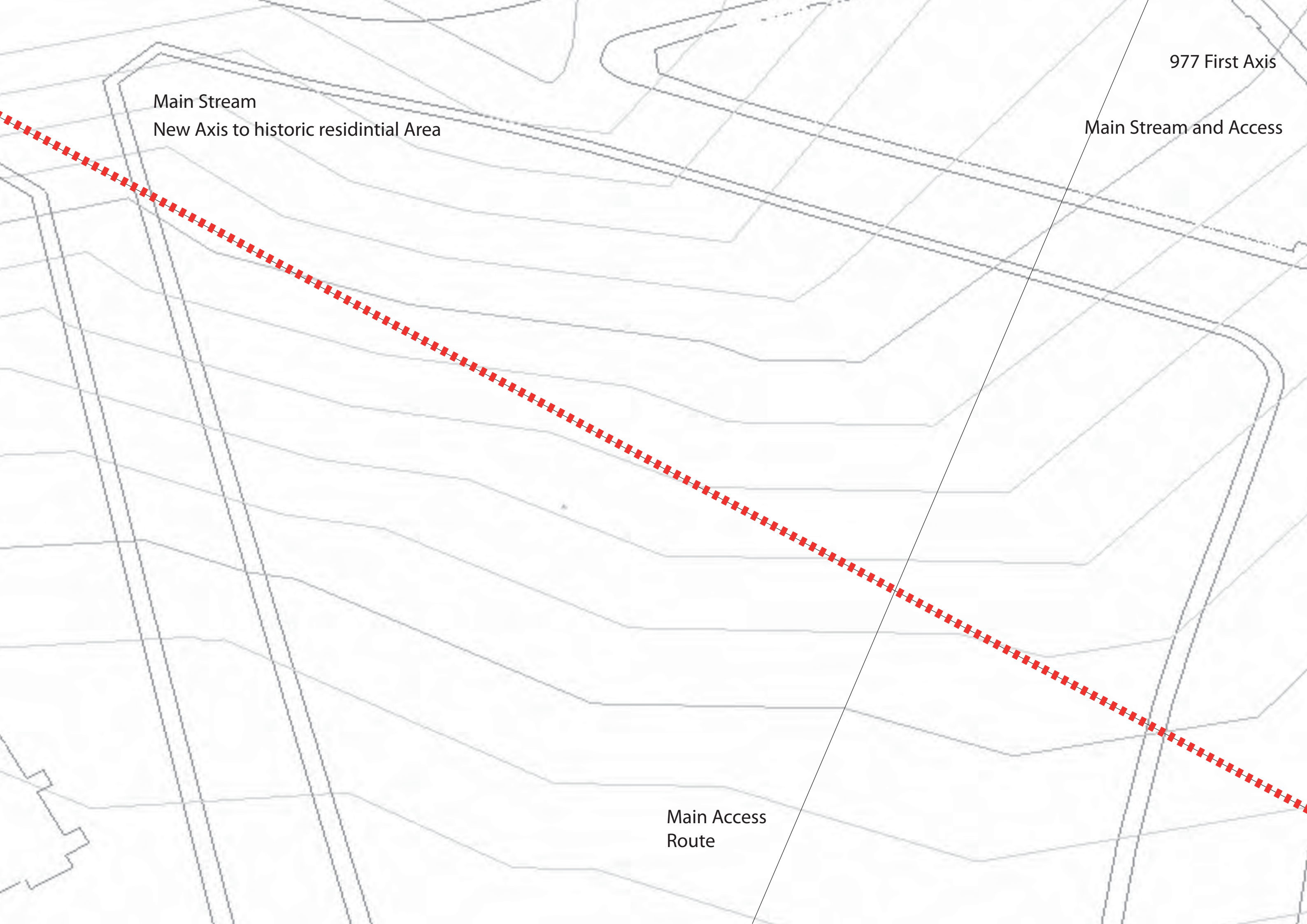
## 03 (F)Actors

Reflection of urban images of Local development

Increase layers to get into far deep spatial defference in Complexity

Scales (Local to Giant)

Return to Human scales



Main Stream

New Axis to historic residential Area

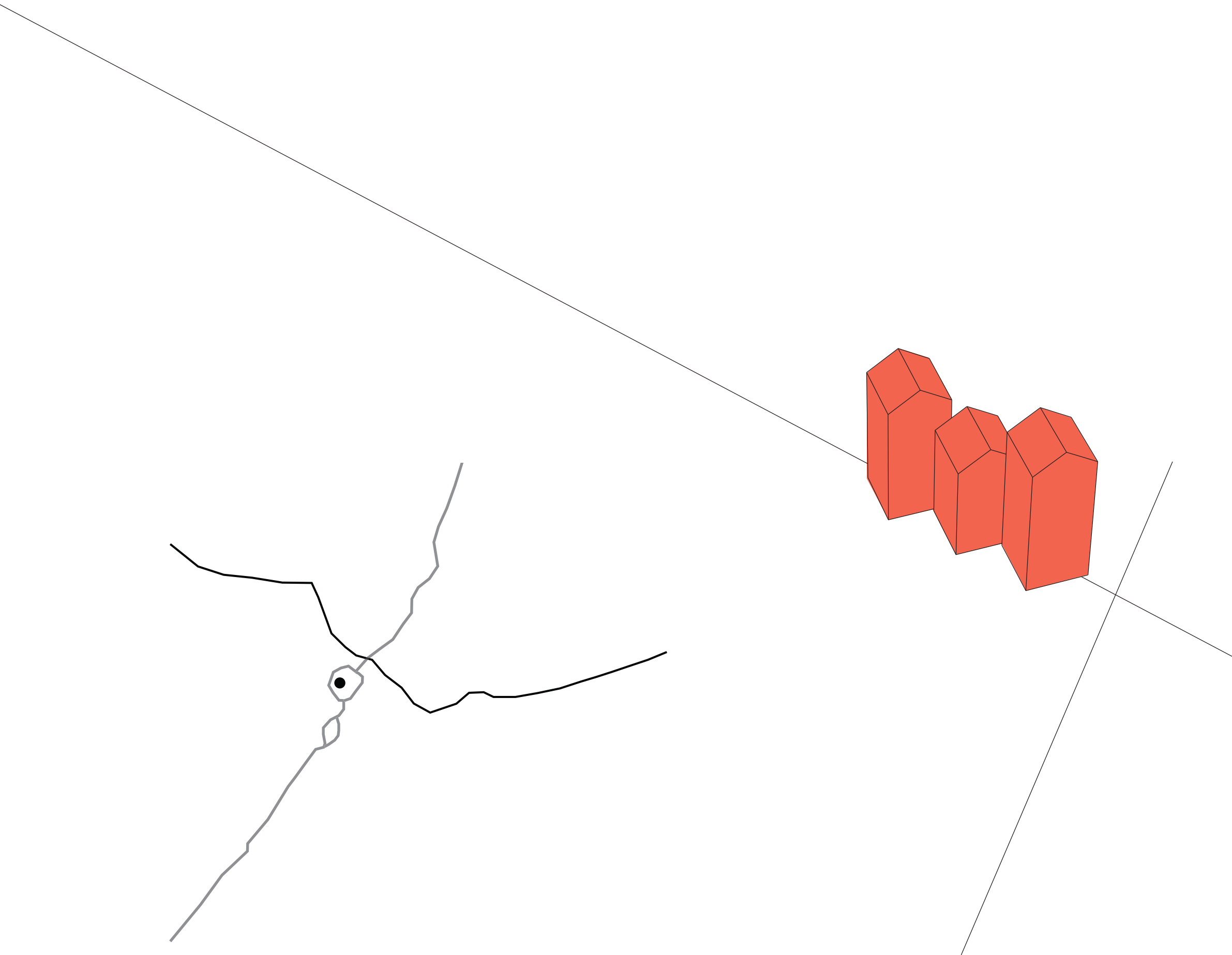
Main Stream and Access

977 First Axis

Main Access  
Route

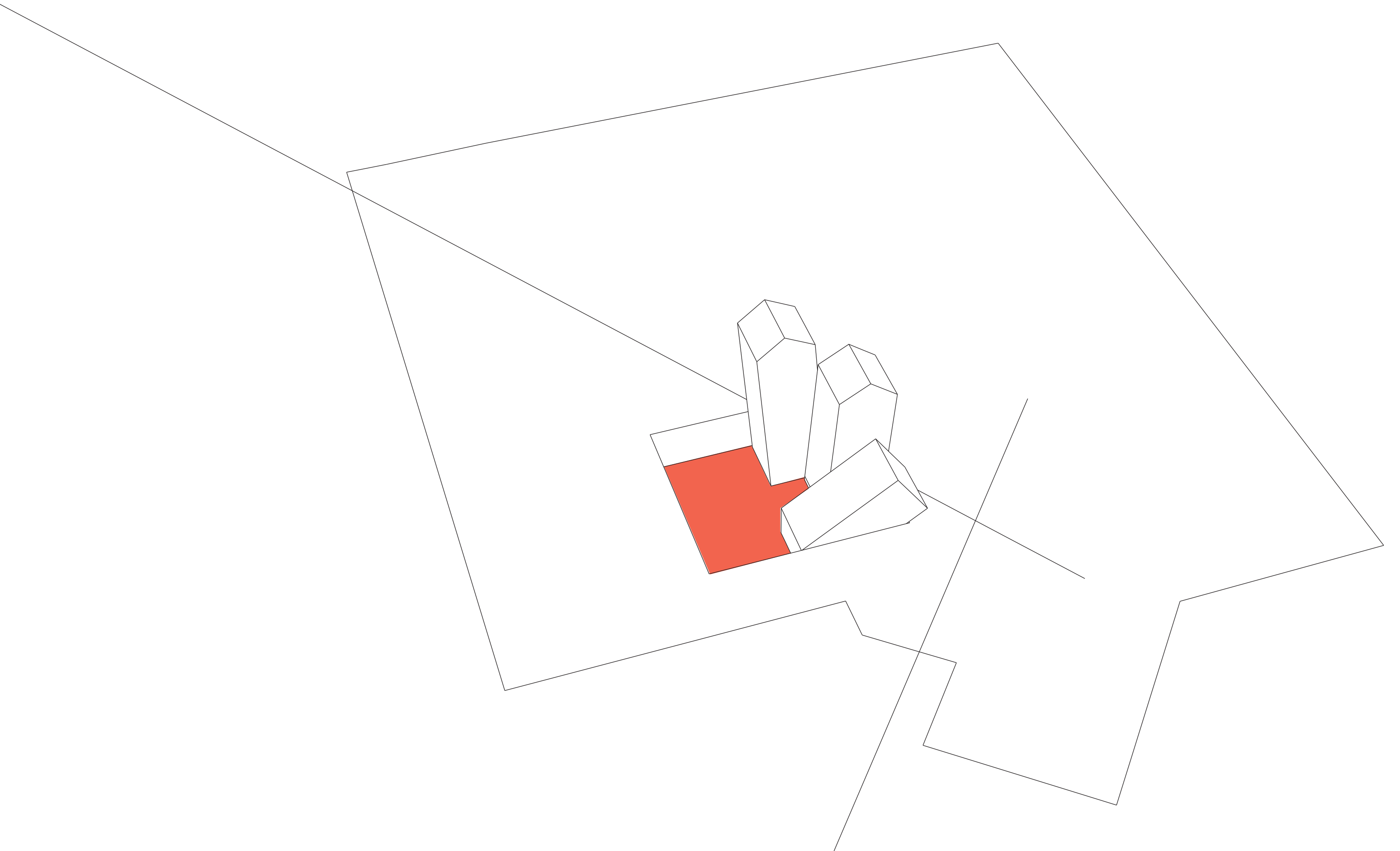
977 First Village

Beginning at Intersection

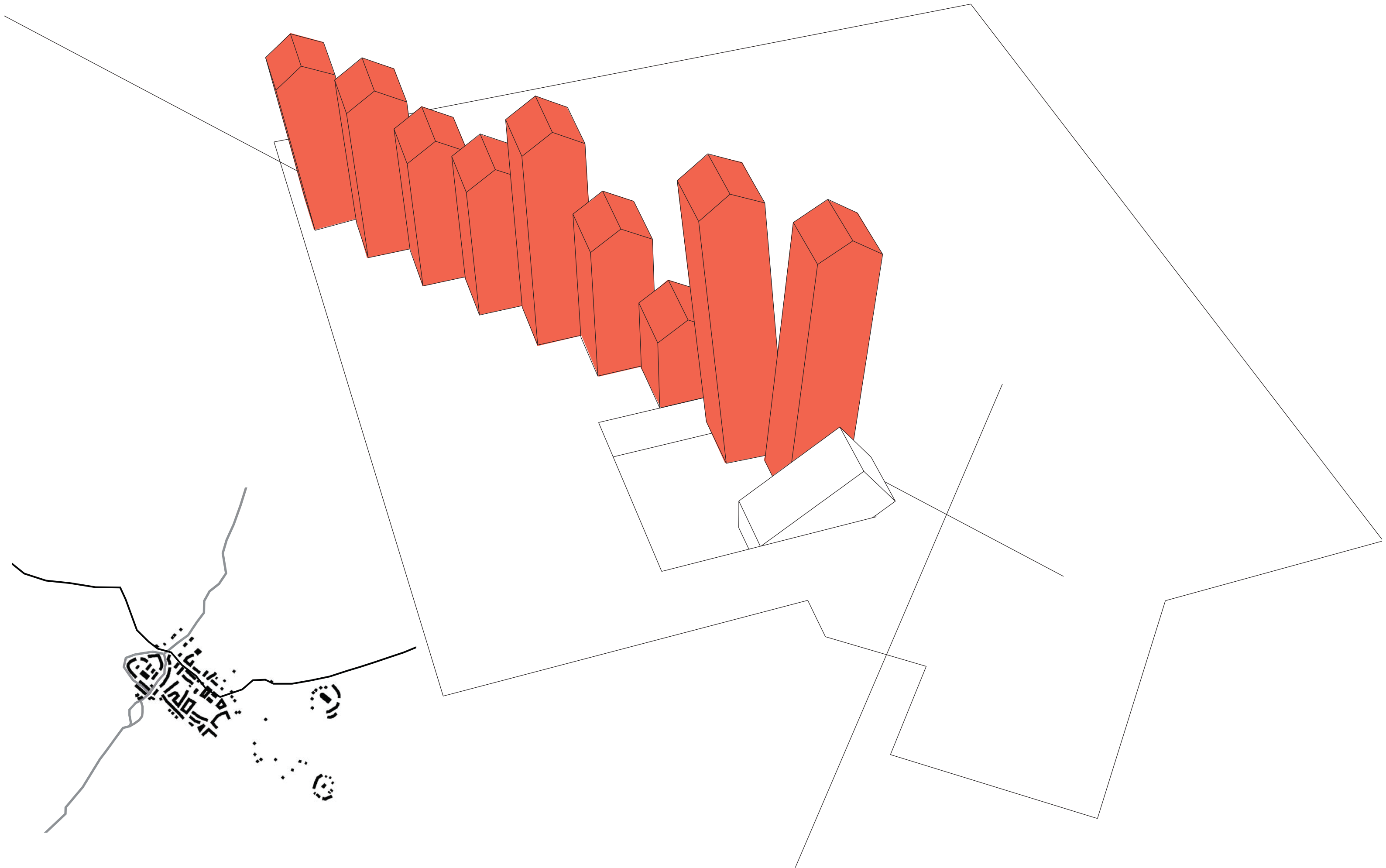




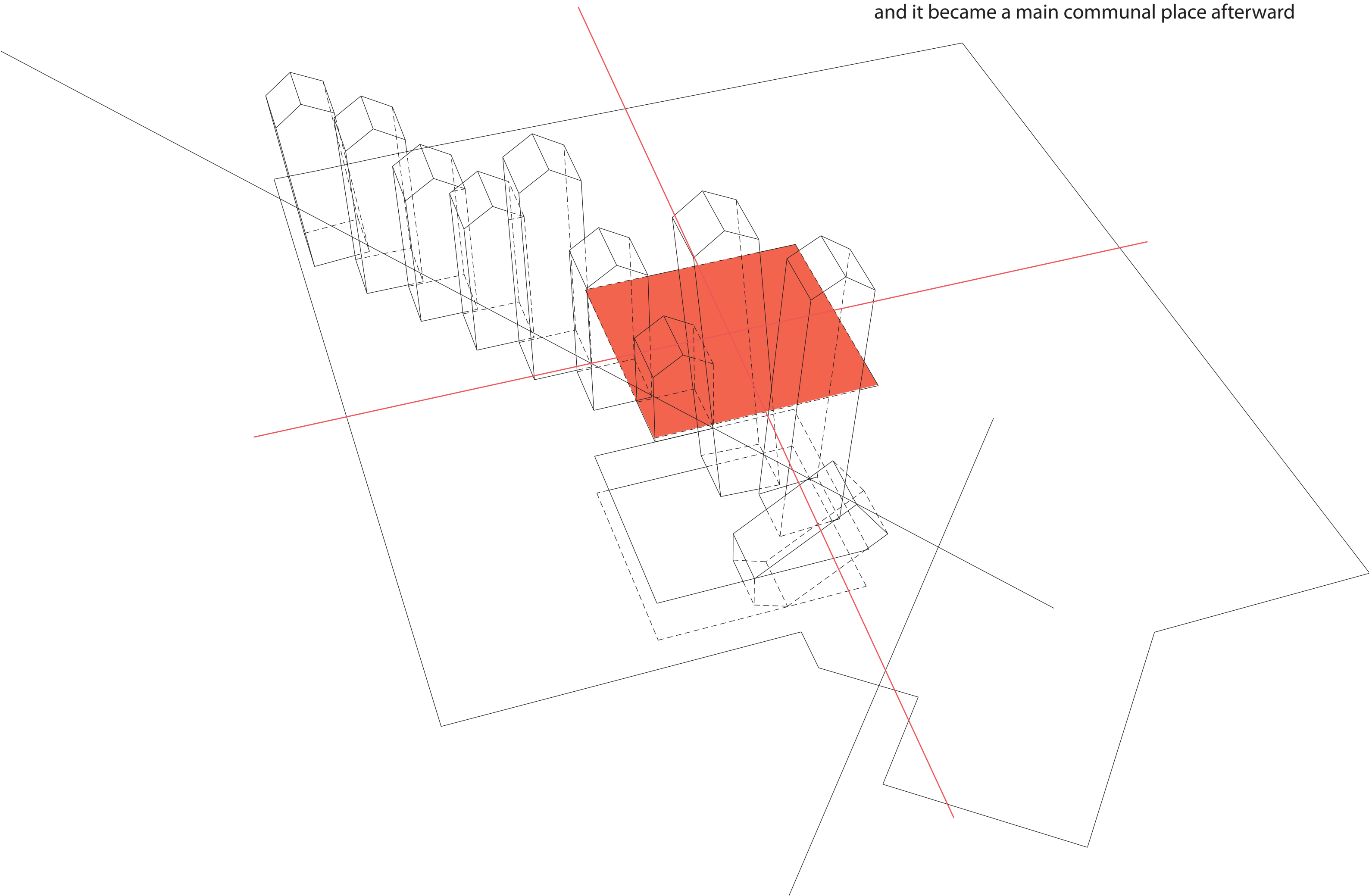
977 "Brussels" drived from a word  
'Broekzele' which mean First Village on a Marsh



Since  
1000 Town grew along main stream toward East

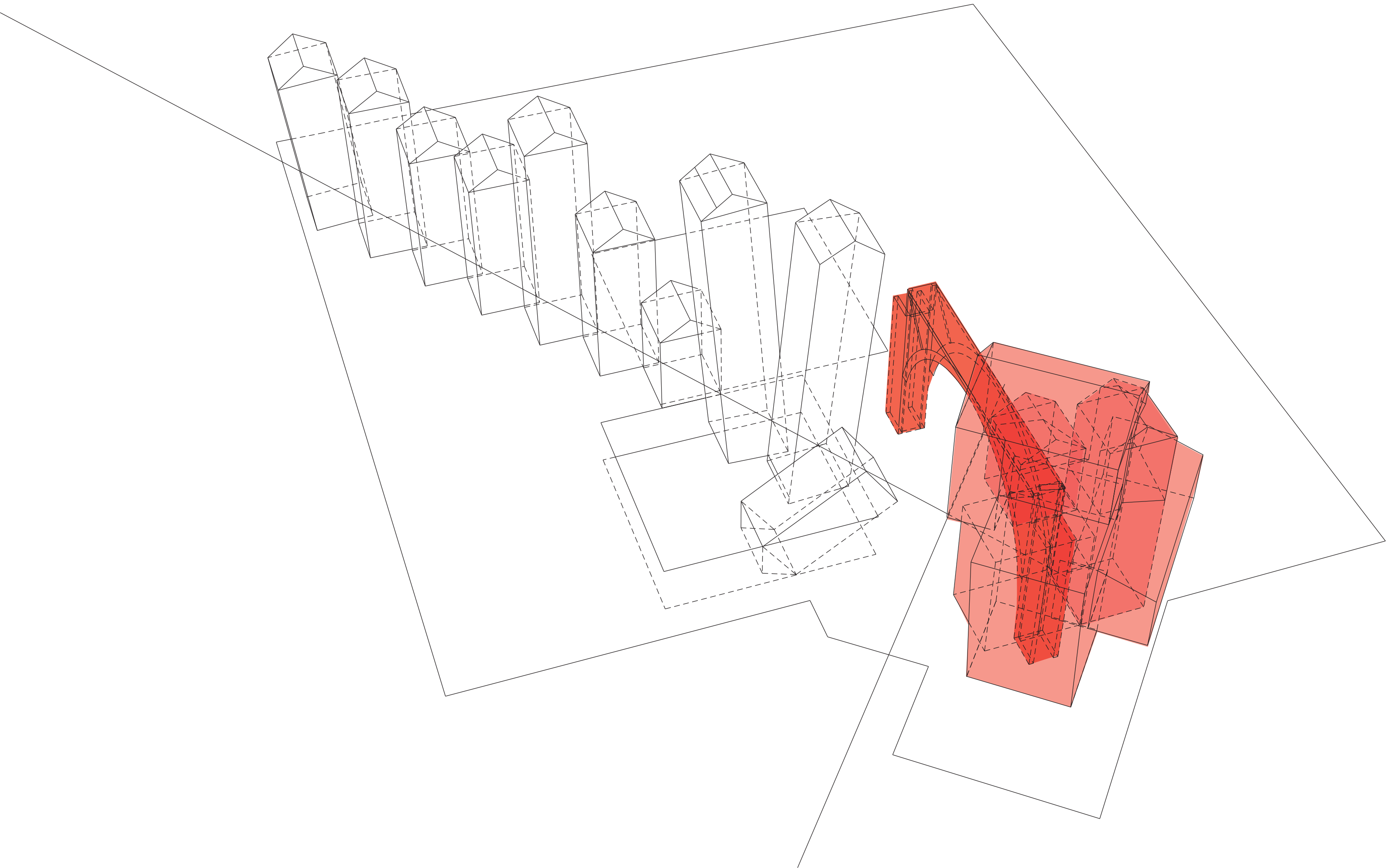


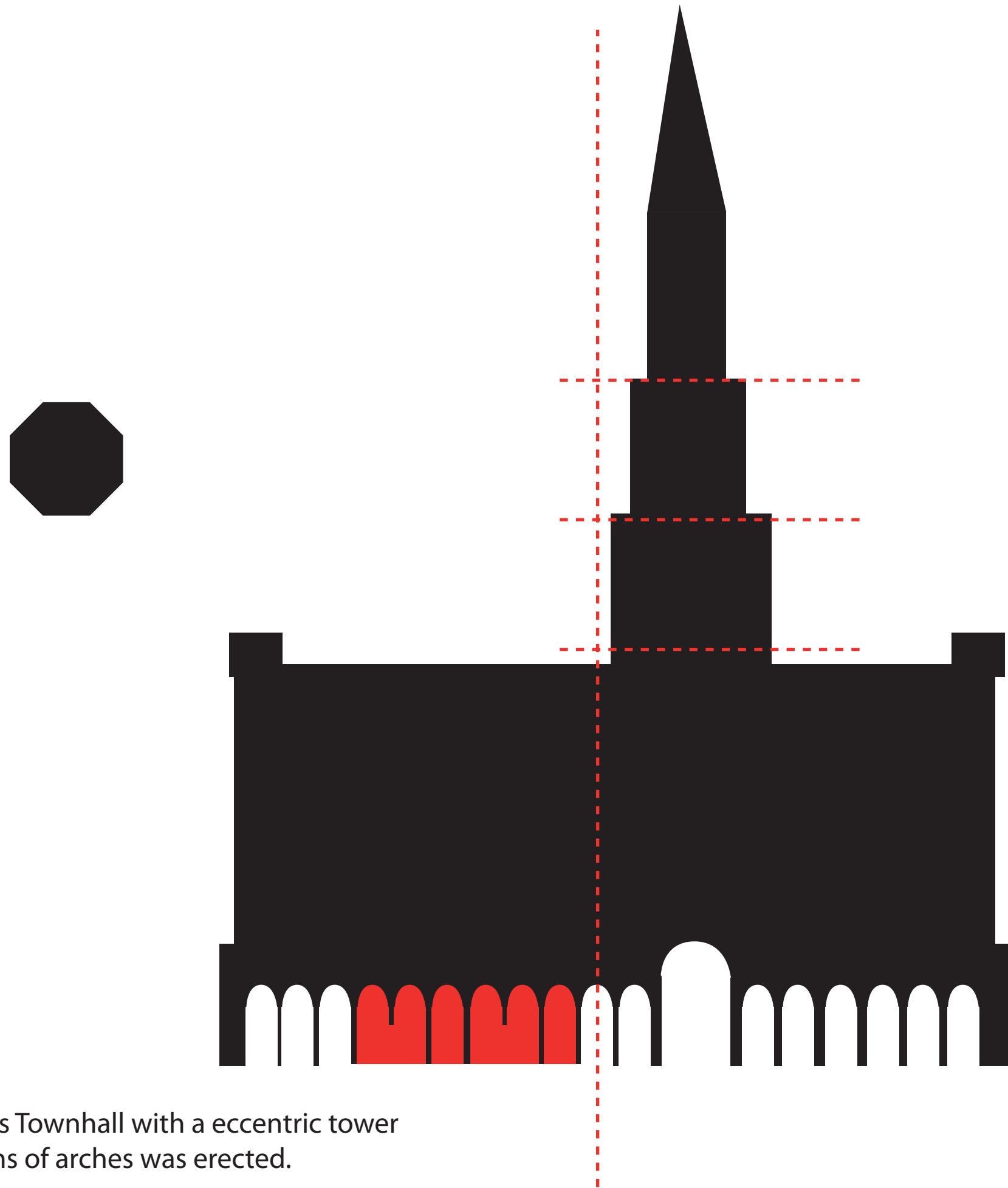
Since  
1000 Market Squre generated in the central region  
and it became a main communal place afterward



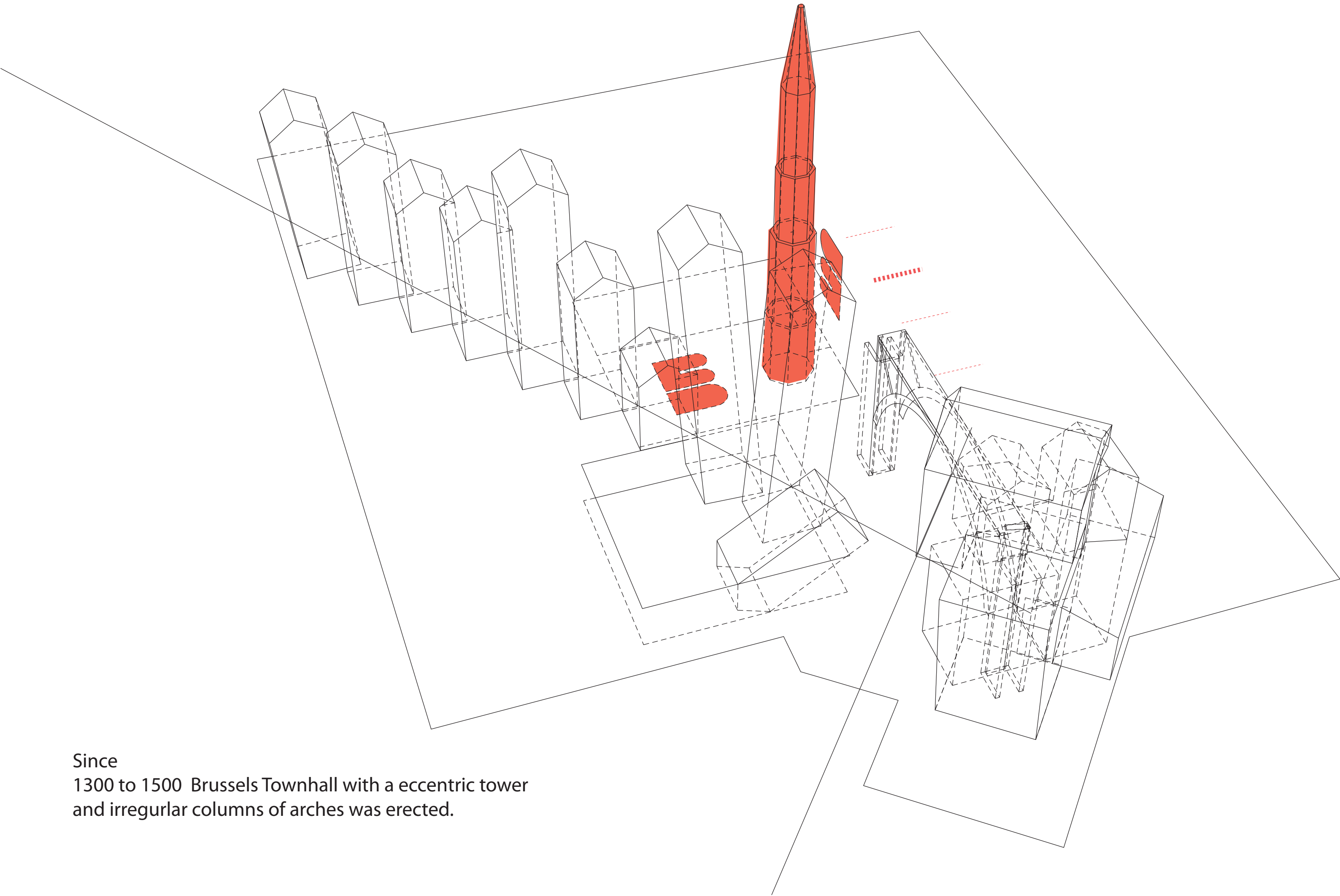


Since  
1000 Market Square generated in the central region  
and it became a main communal place afterward



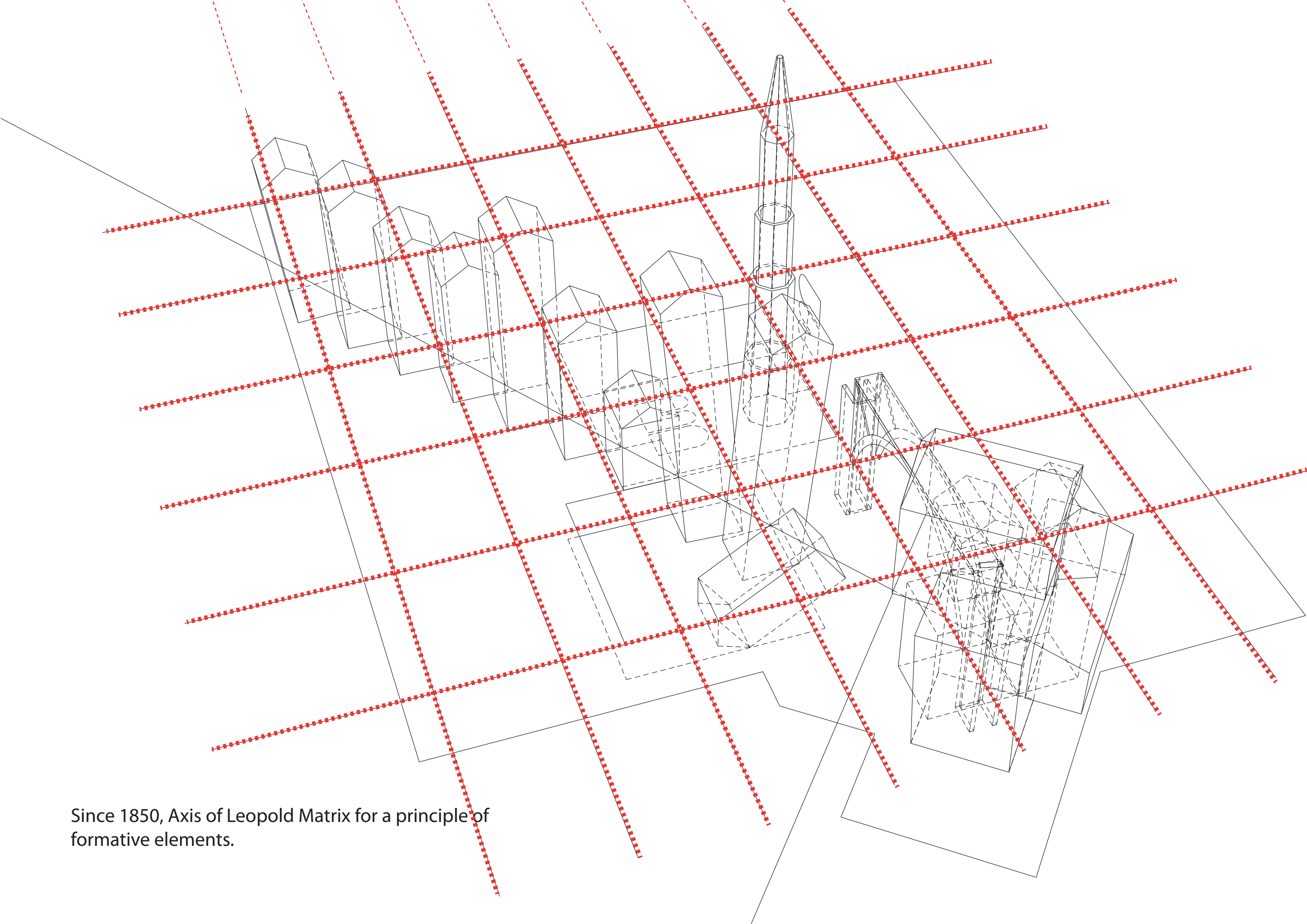


Since  
1300 to 1500 Brussels Townhall with a eccentric tower  
and irregular columns of arches was erected.




Since  
1300 to 1500 Brussels Townhall with a eccentric tower  
and irregular columns of arches was erected.



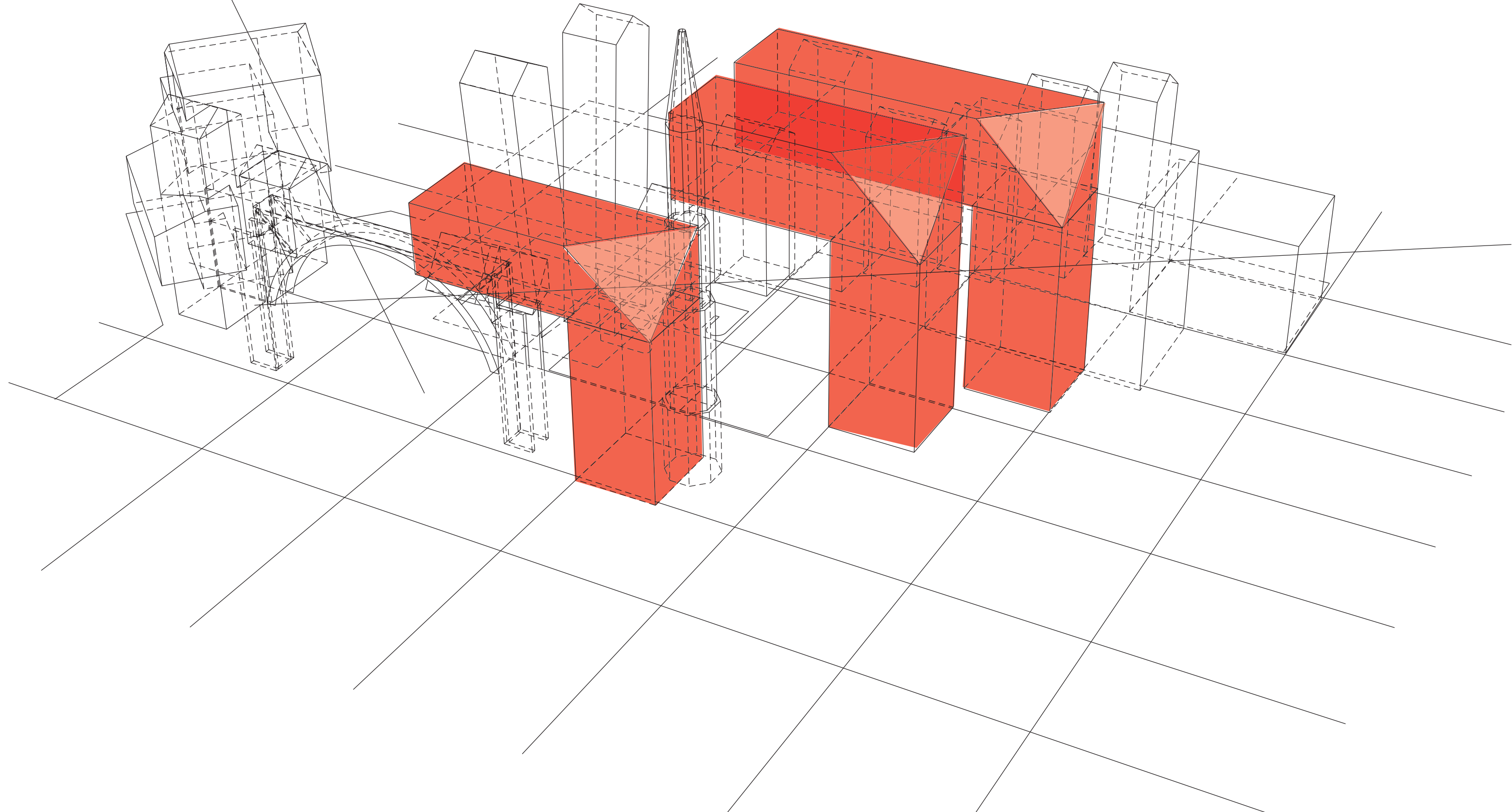


Since 1850, Axis of Leopold Matrix for a principle of formative elements.

1950 Giant Replacement over  
Matrix Leopold Quarter



1970 Giant Replacement over  
Matrix Leopold Quarter





Connectivity inbetween Human scale of residential  
with overgrown Giant scale

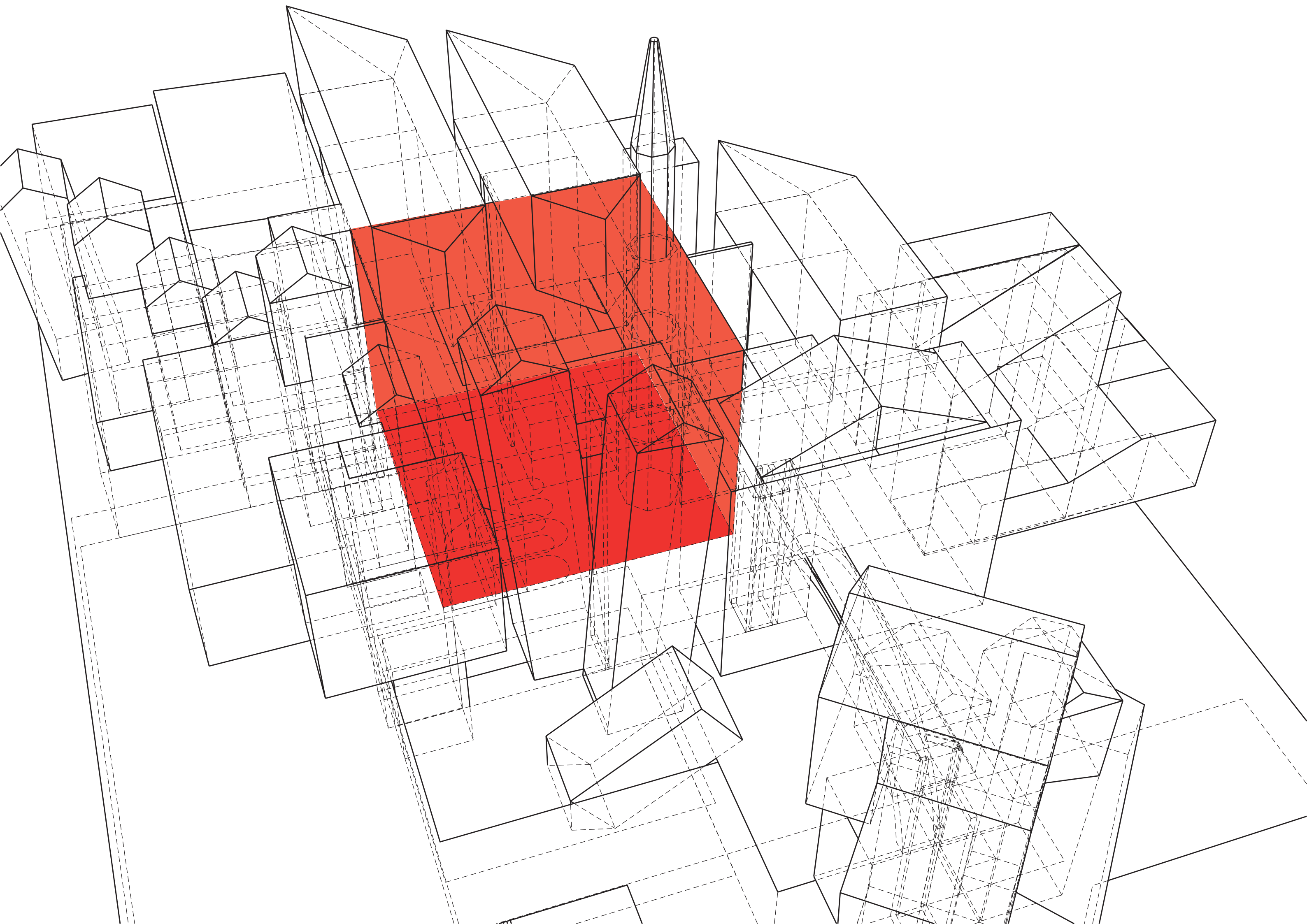


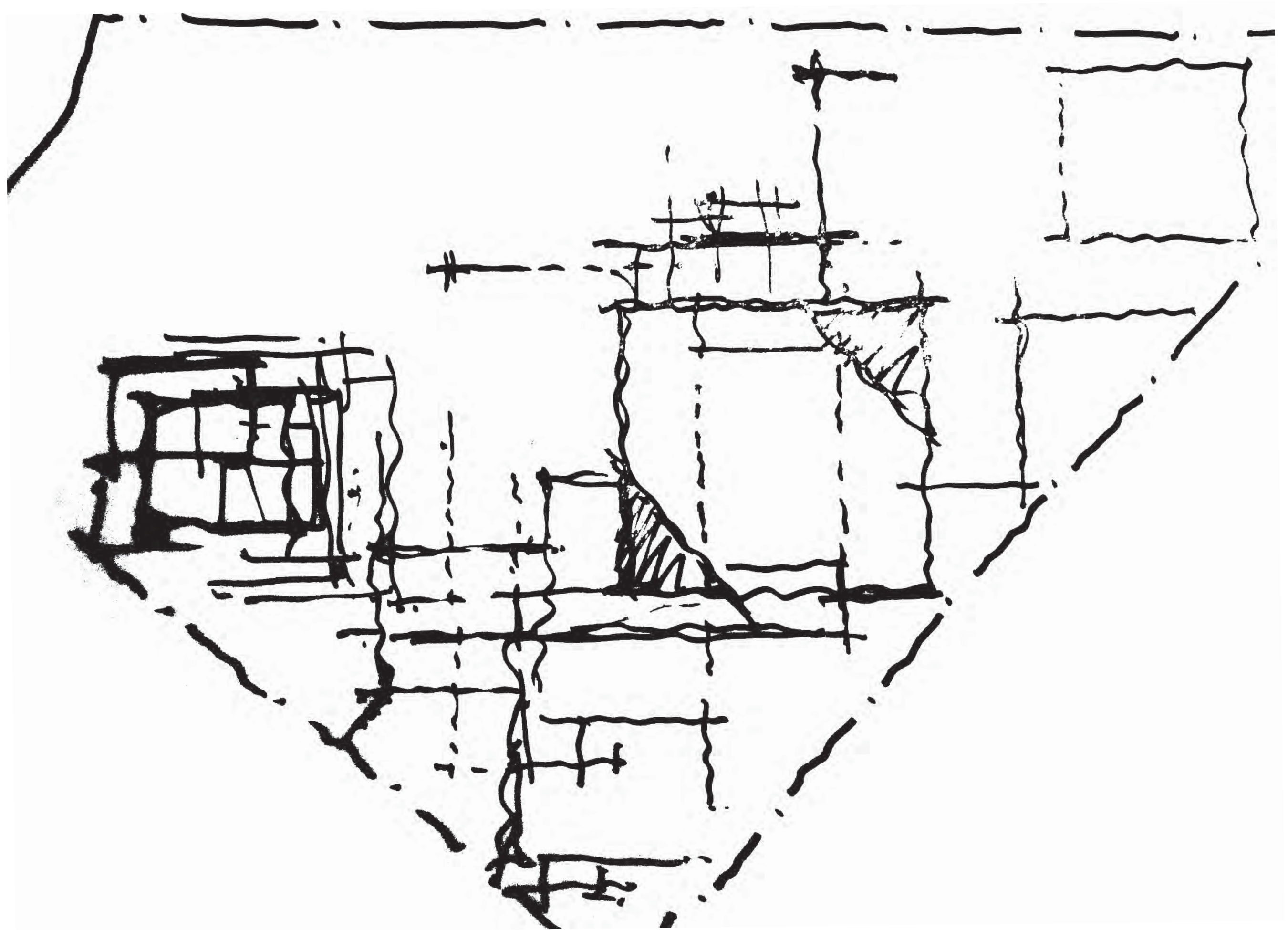
Image of Mirrored Roof to be facades




01. Position
02. Situation (Change Hierarchy, Change Scale)
03. Urban Strategy / Small Change for Big Difference.
04. Site Analysis
05. Design by Narratives
- 06. Design Parti**
07. Spatial Configuration/Circulation
08. Structure / Materiality
09. Building Performance
10. Perspectives








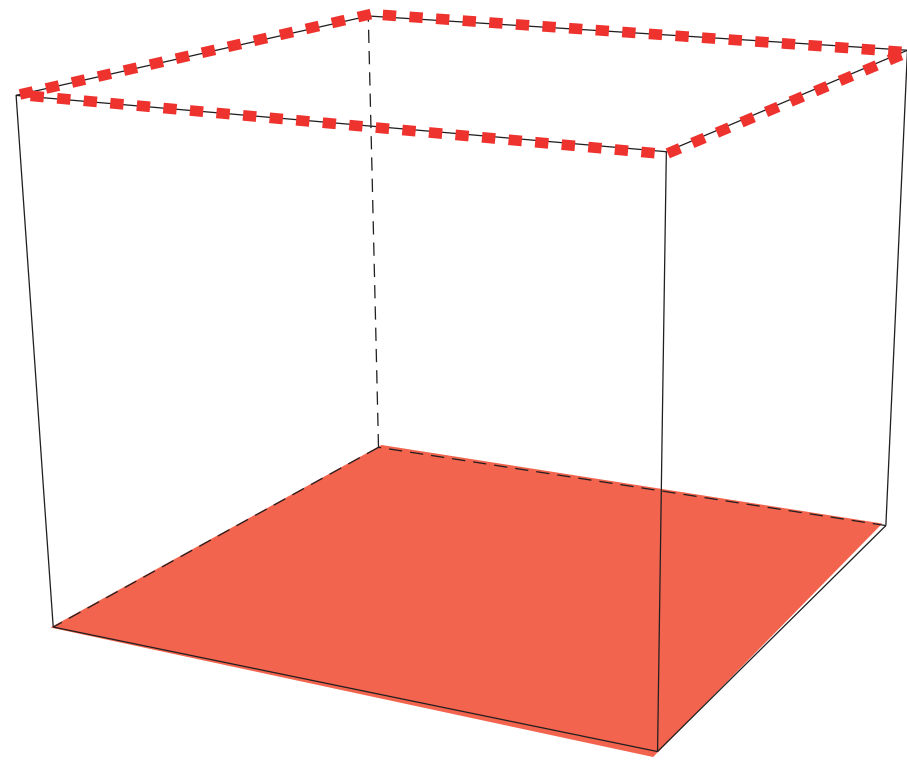




Parti\_Plan

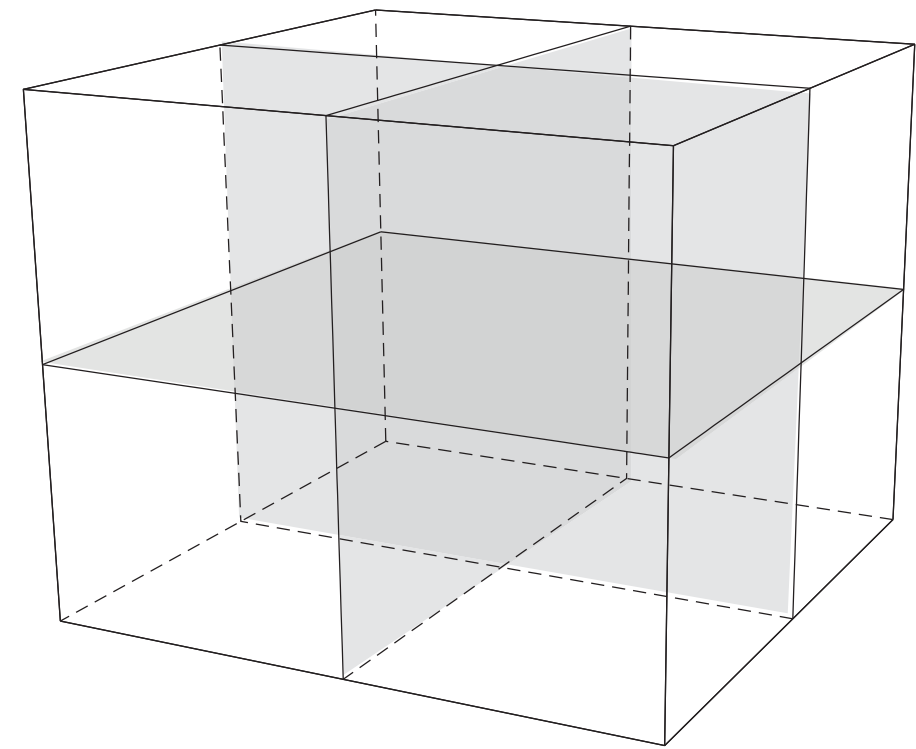


Parti\_Section



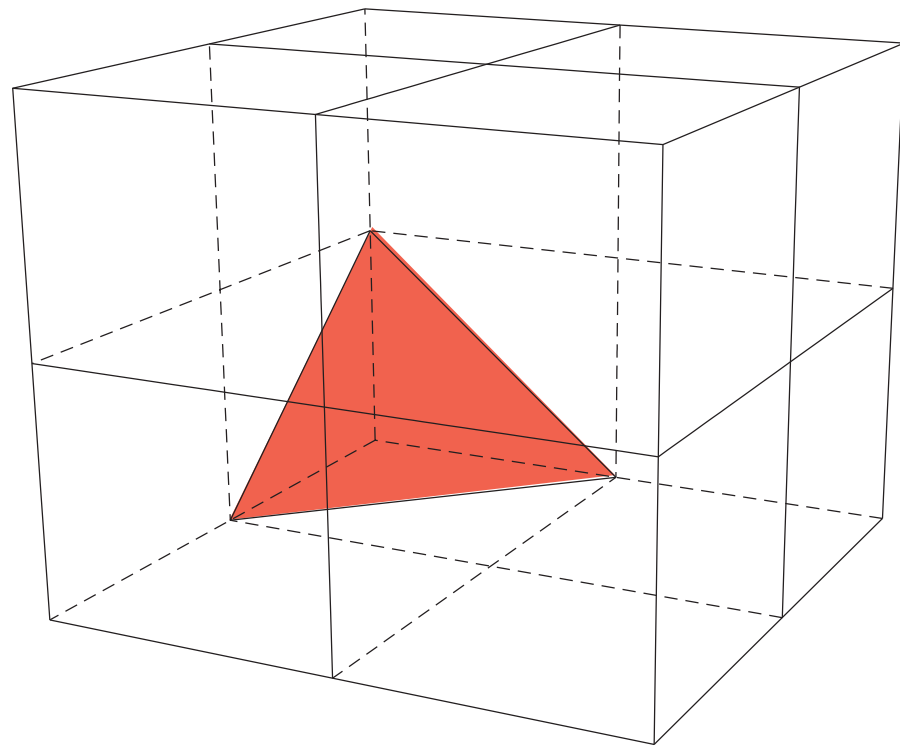
Creation of Fundamental

Layers are used as a fundamental spatial design element in complexity.

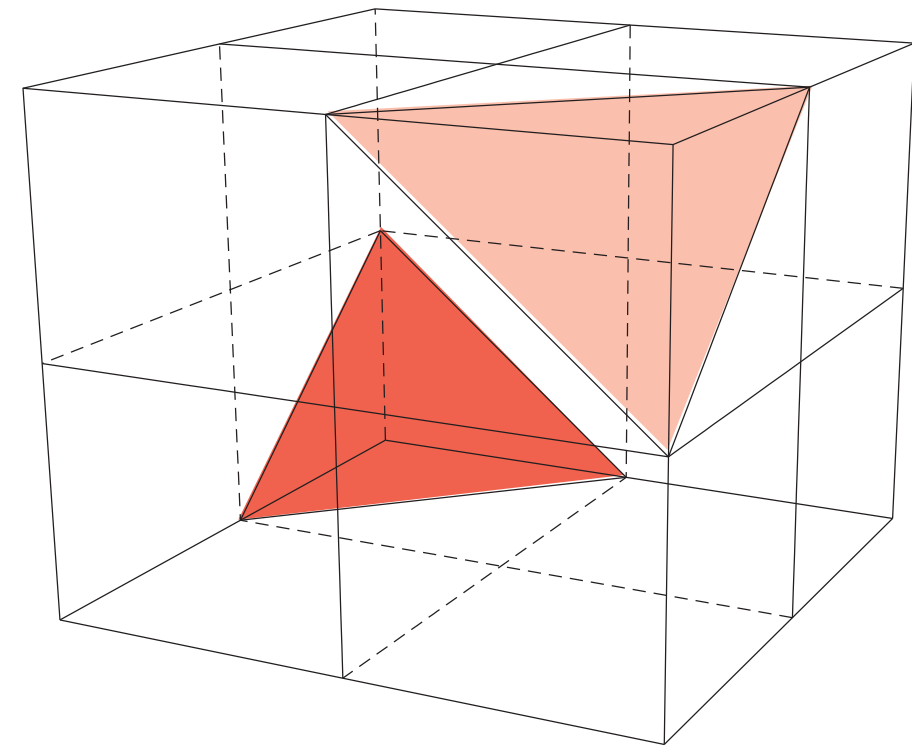


Fundamental Sub divisions in X,Y,Z axes

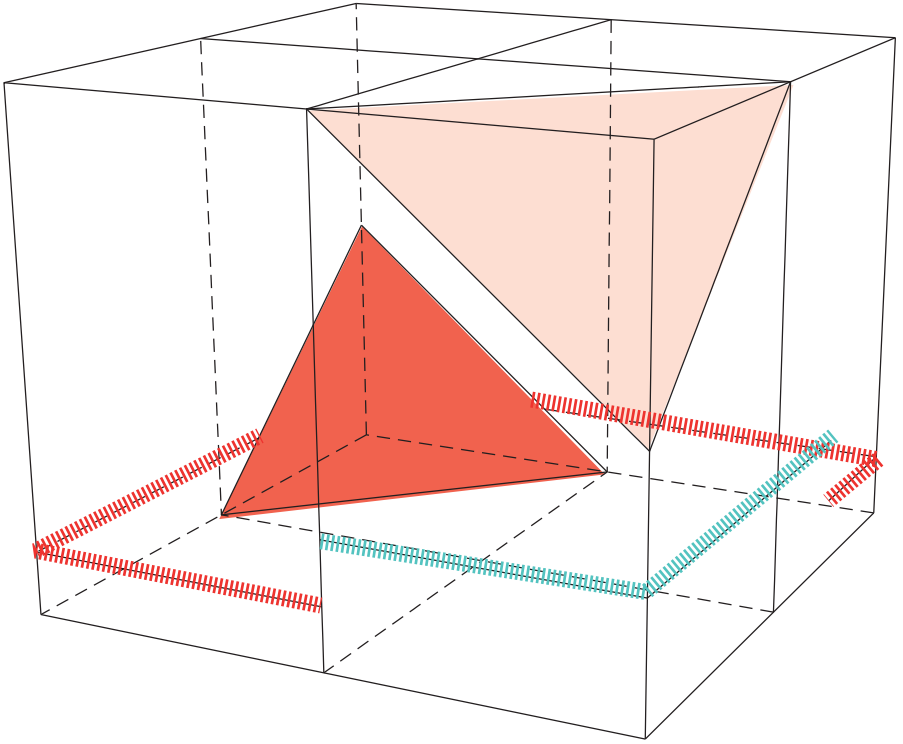
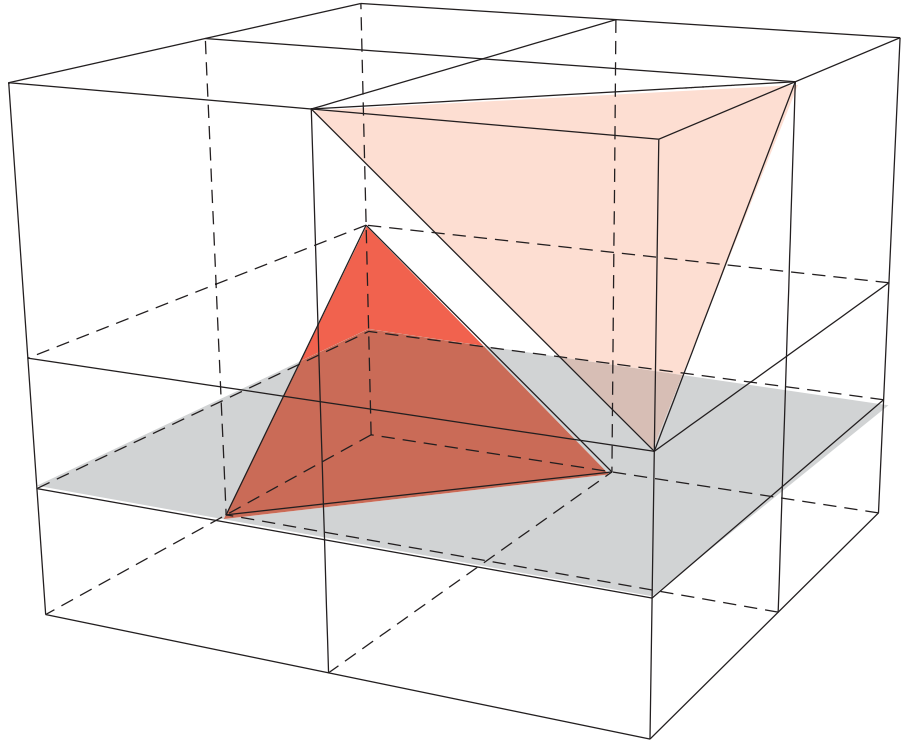




Main Access Bottom Part

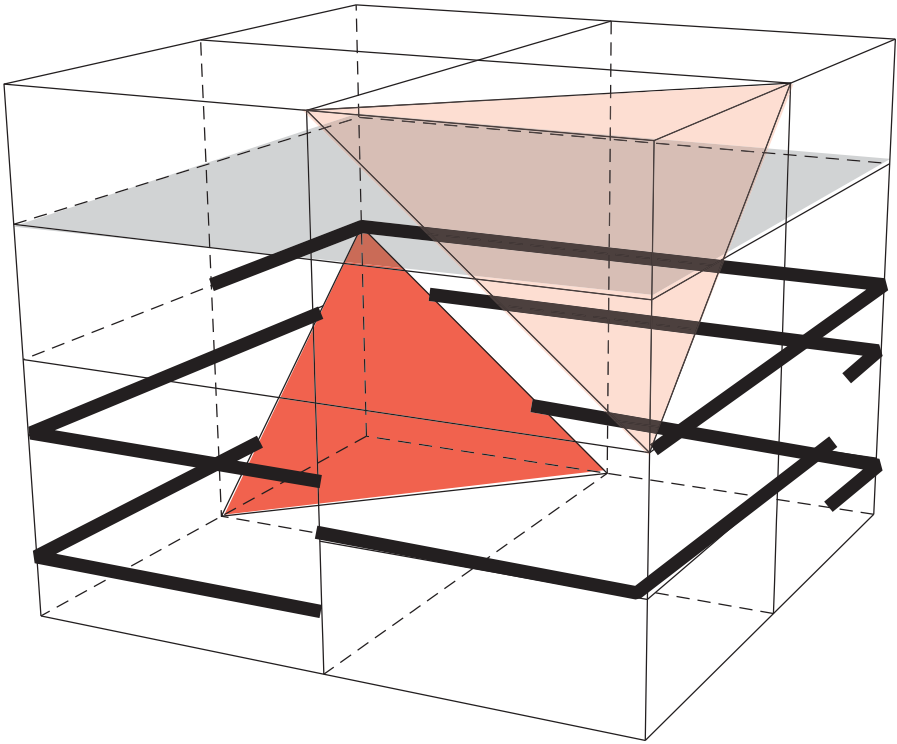
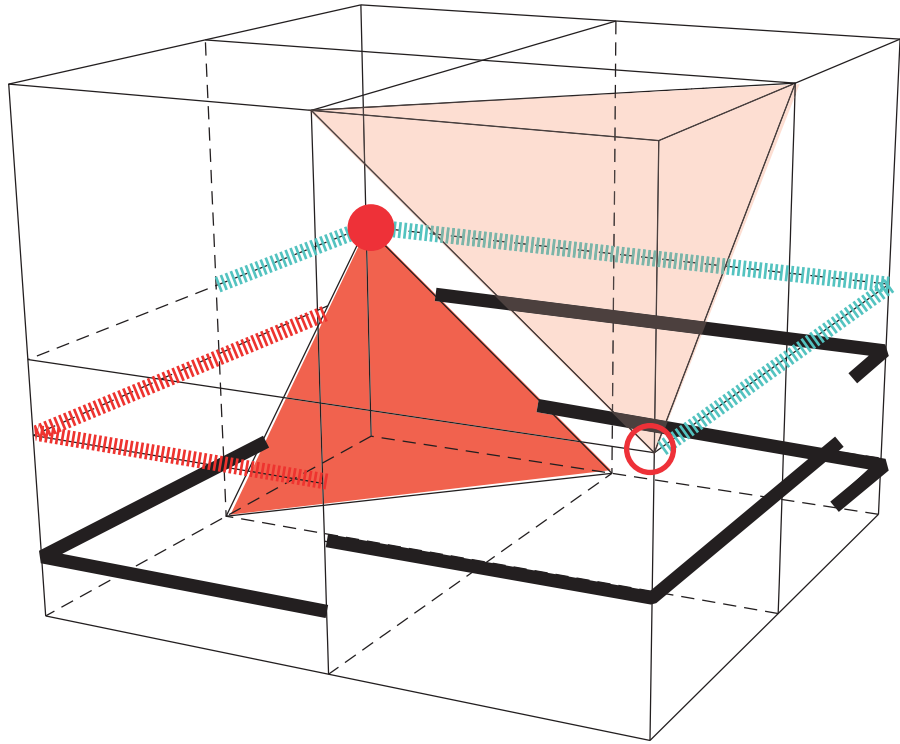


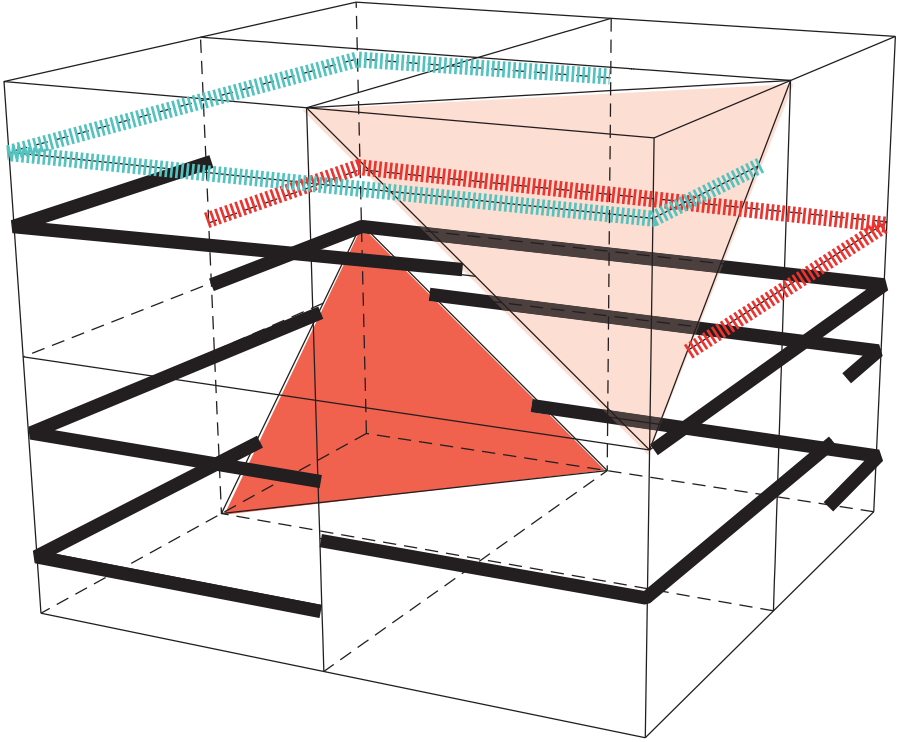
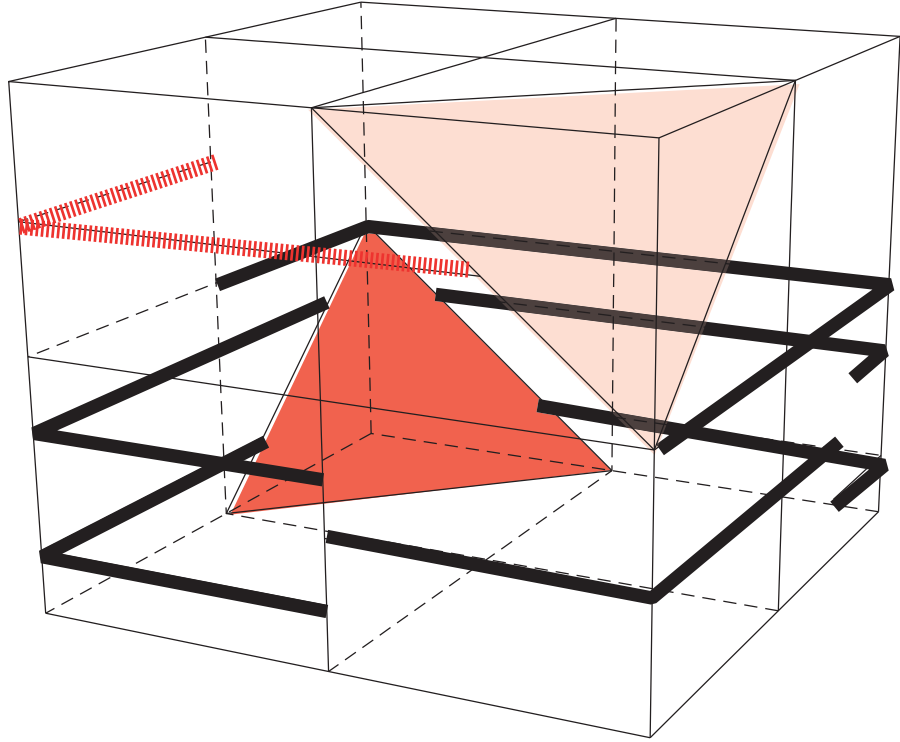
Fliped stiar connection is designed at a bottem conner area



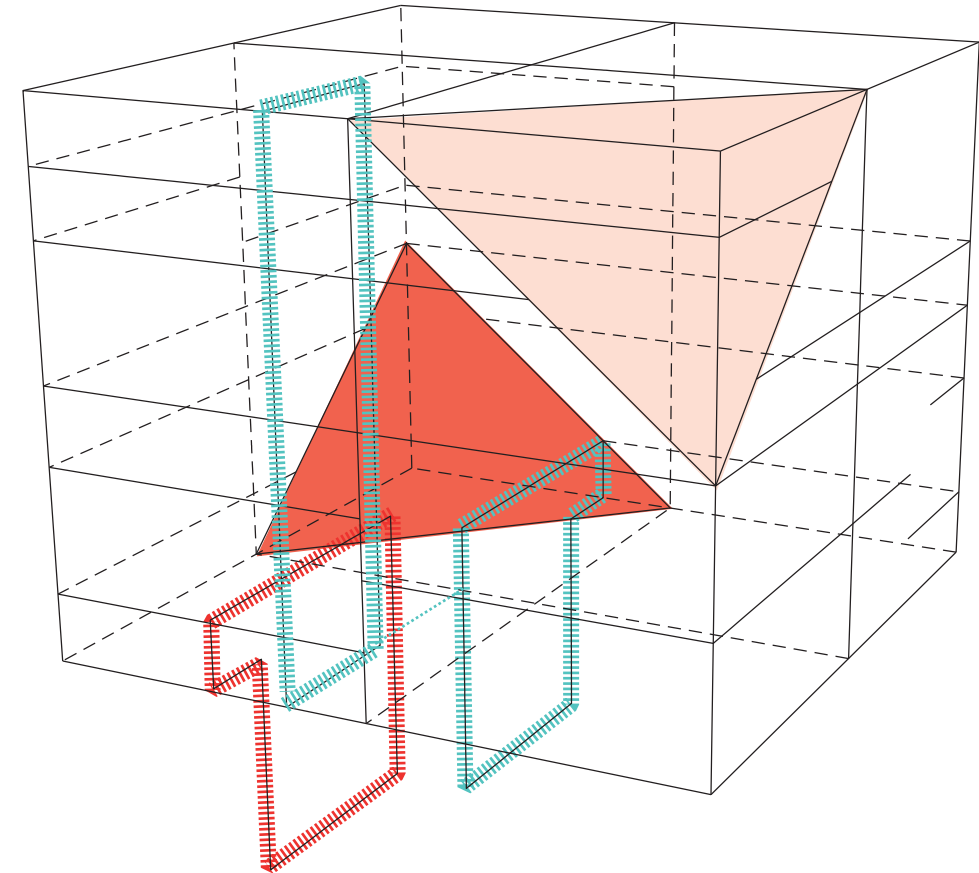
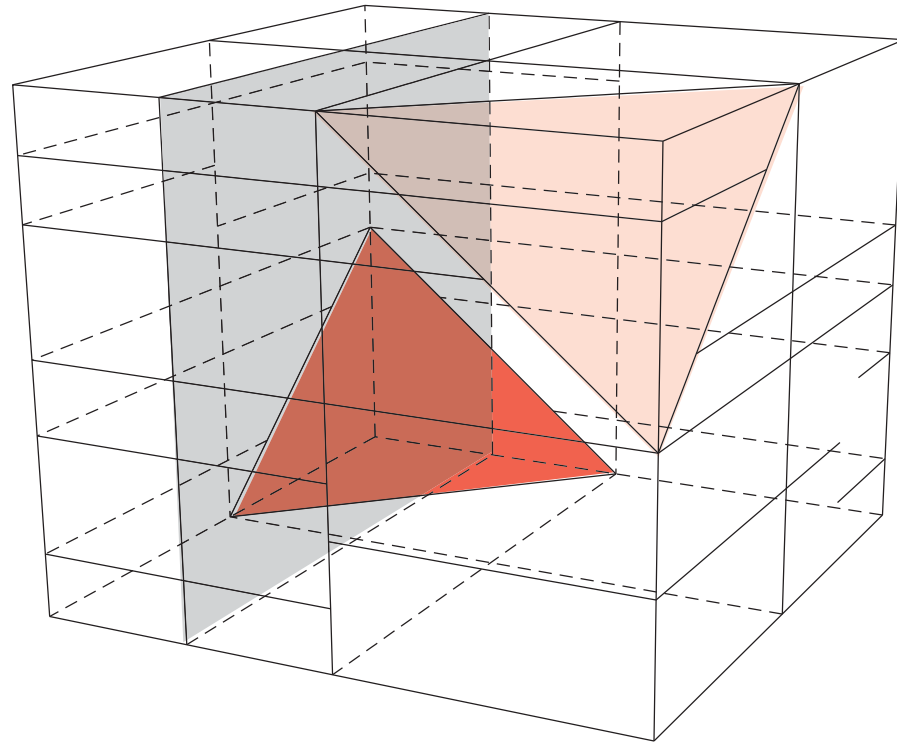
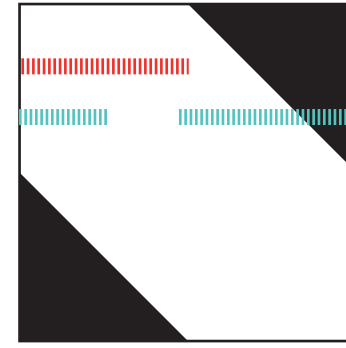

Horizontal Layers







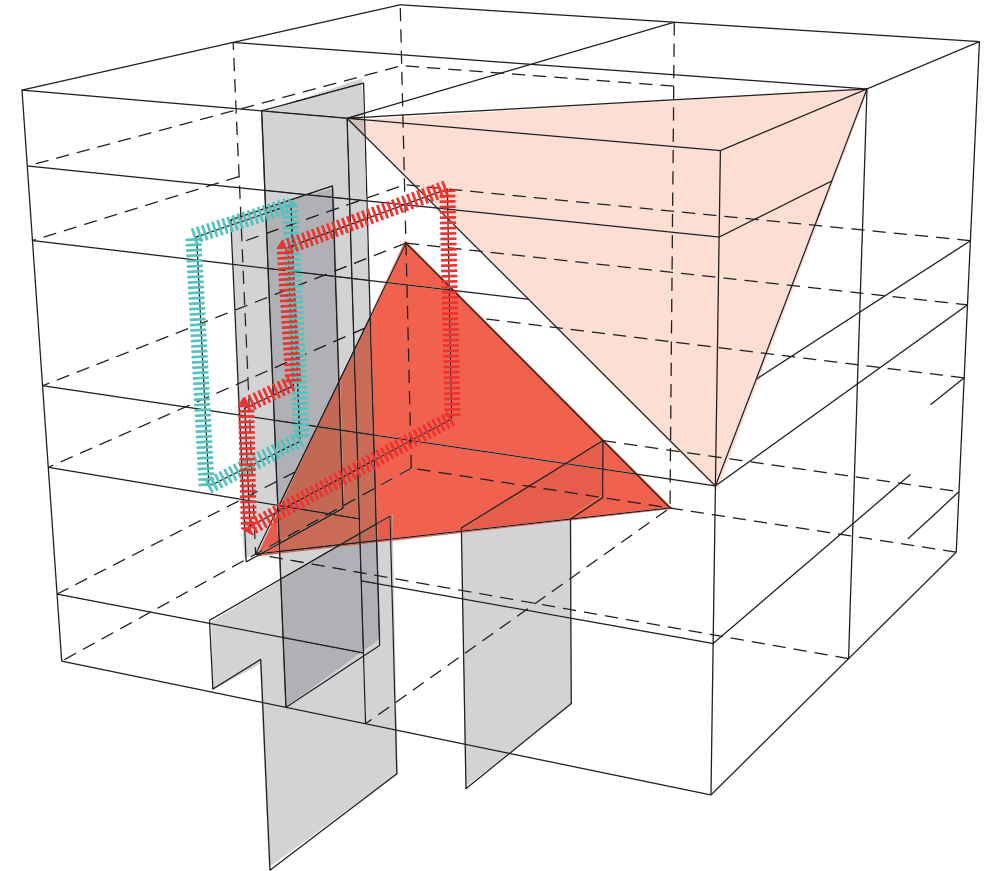
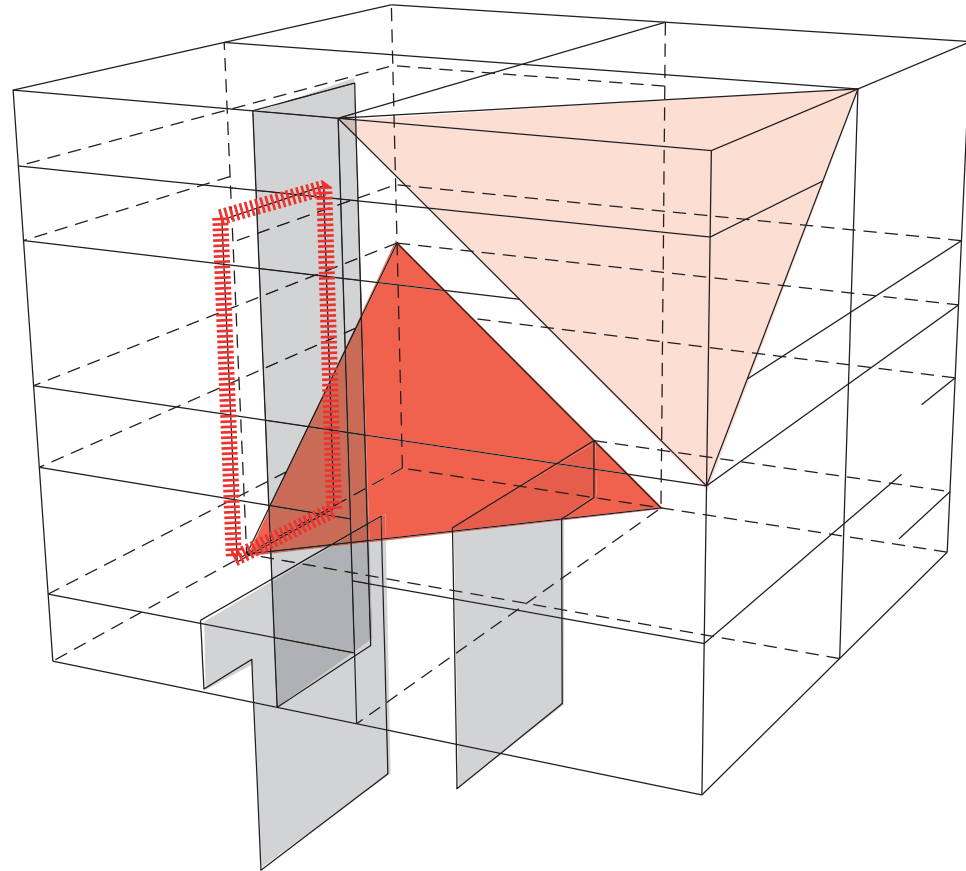

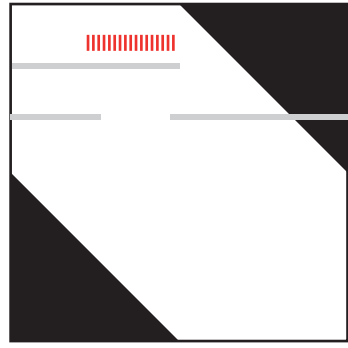




Vertical Layers arranged on one side

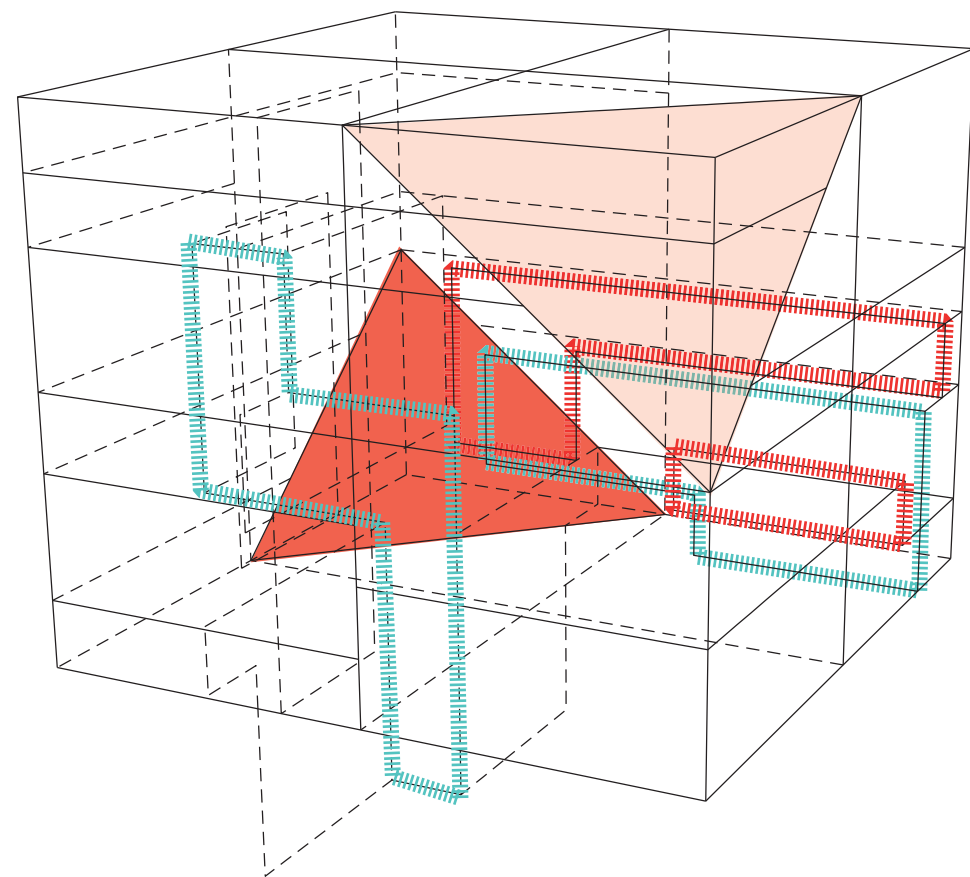
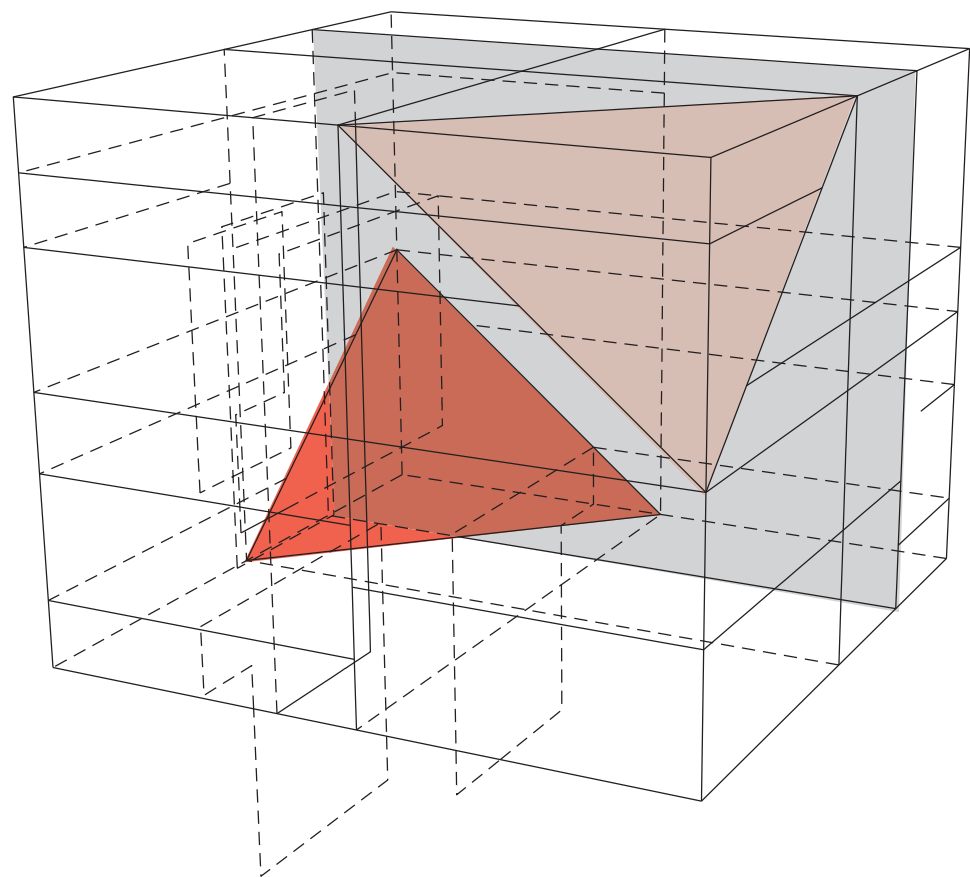
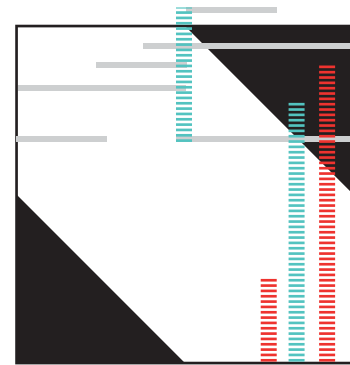
Layers spilted up into two in order to provide it with spatial depth

Vertical Layers along Y Axis

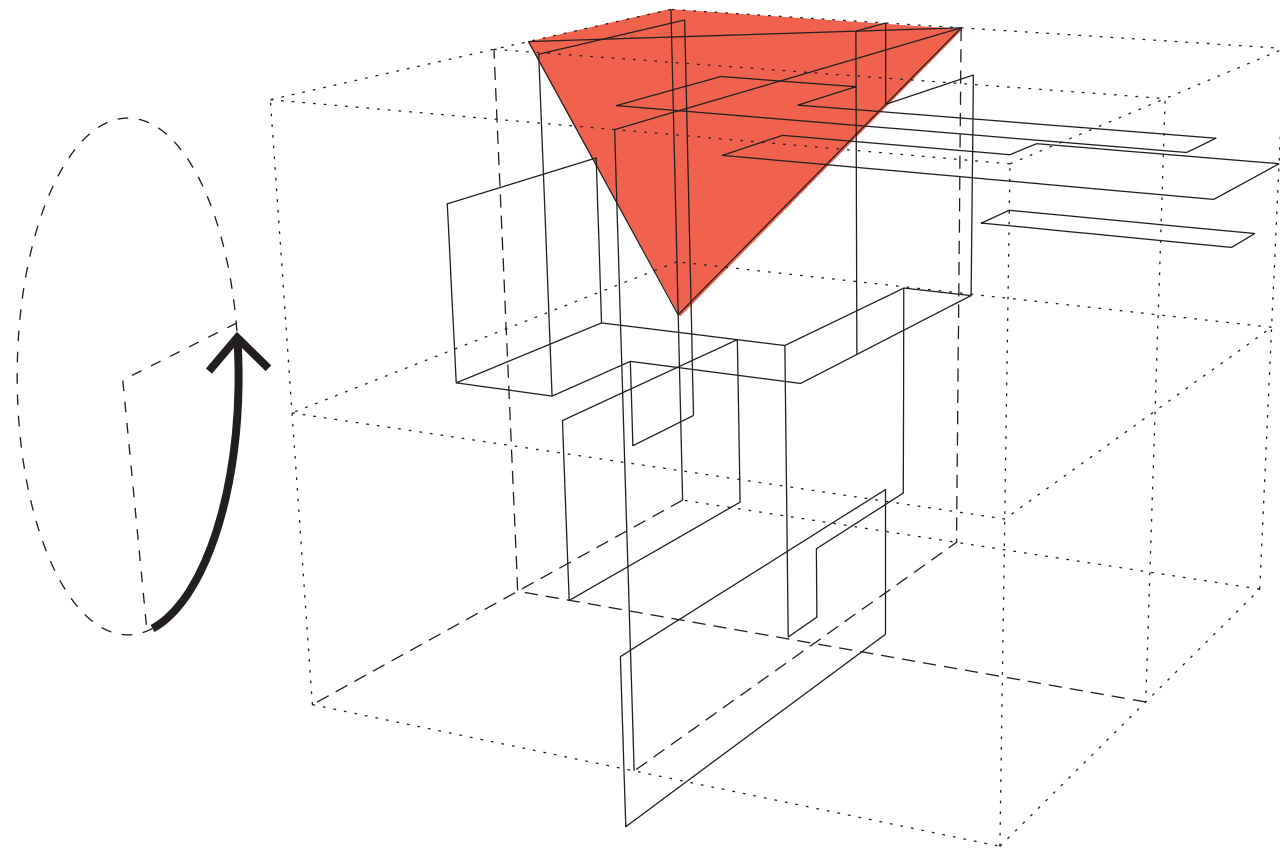


Layer on Y axis are kept increased upto 5th layer.

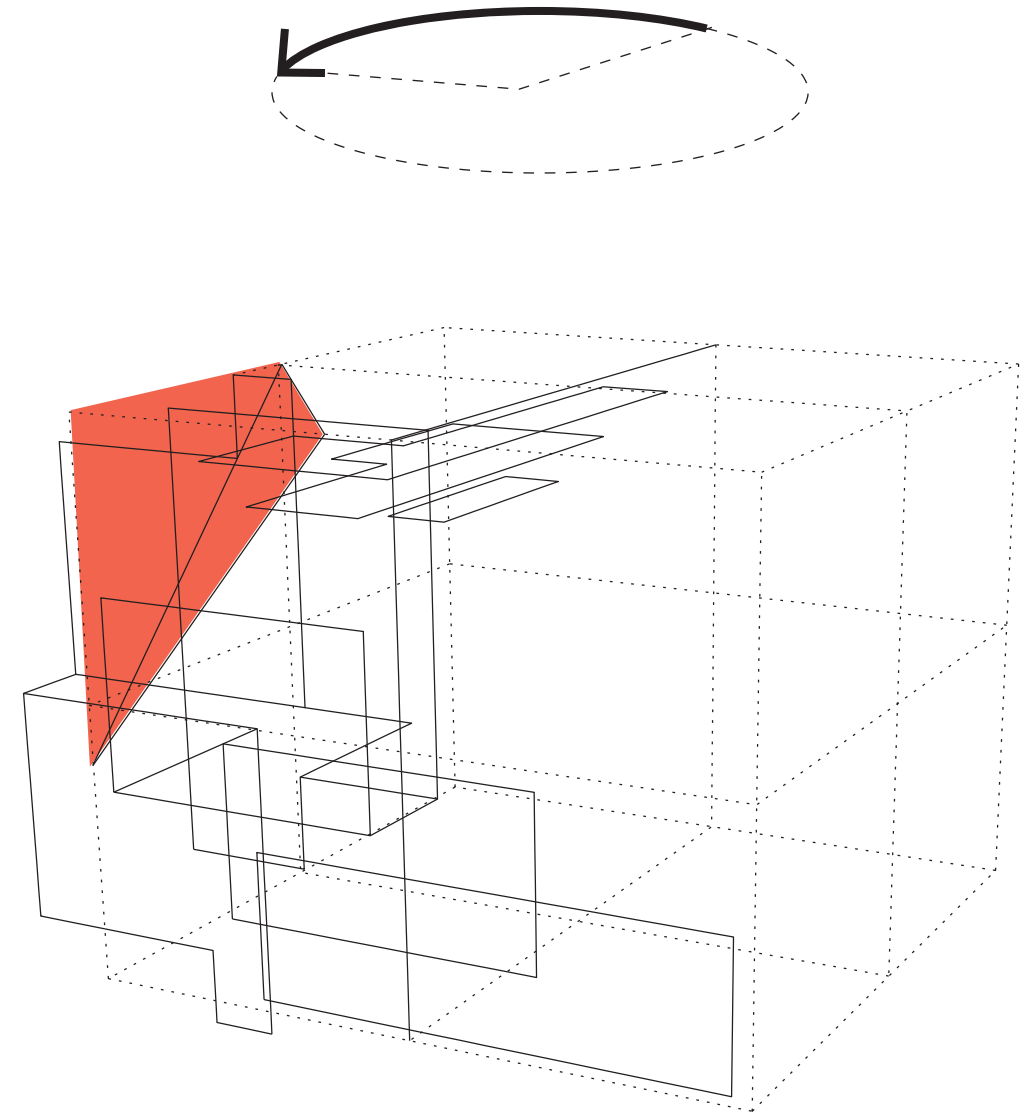




Layer on X axis are kept increased

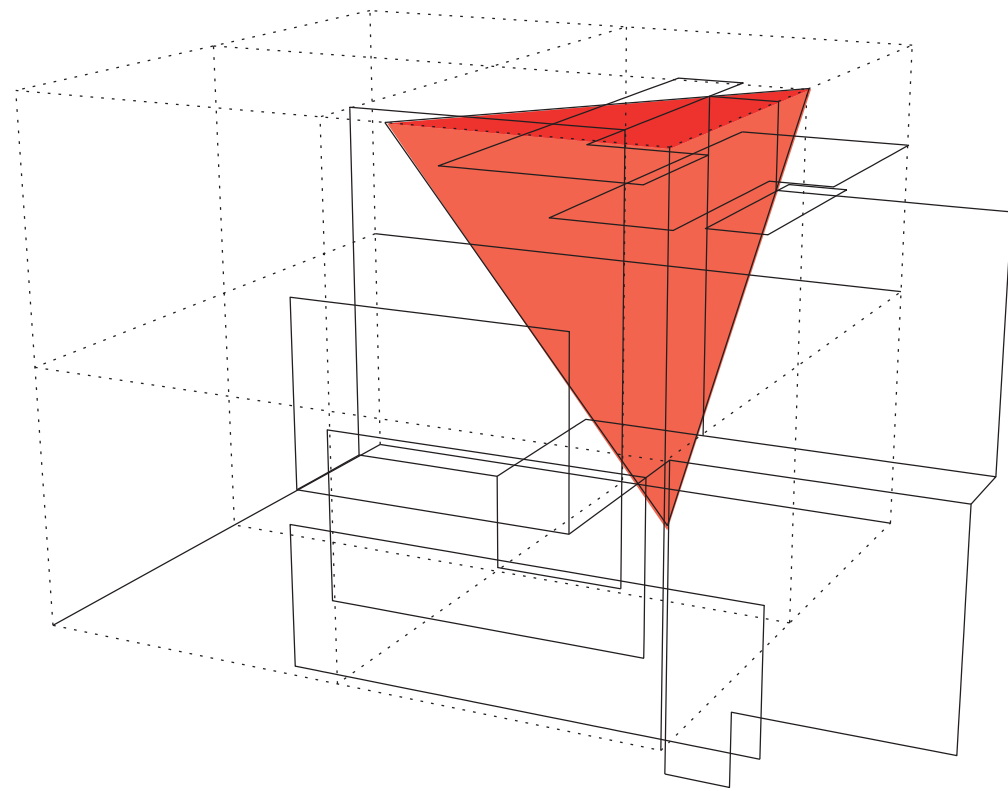
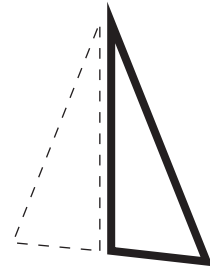


Layers on axes X and Y are rotated 90 degrees.  
along Axis "X"

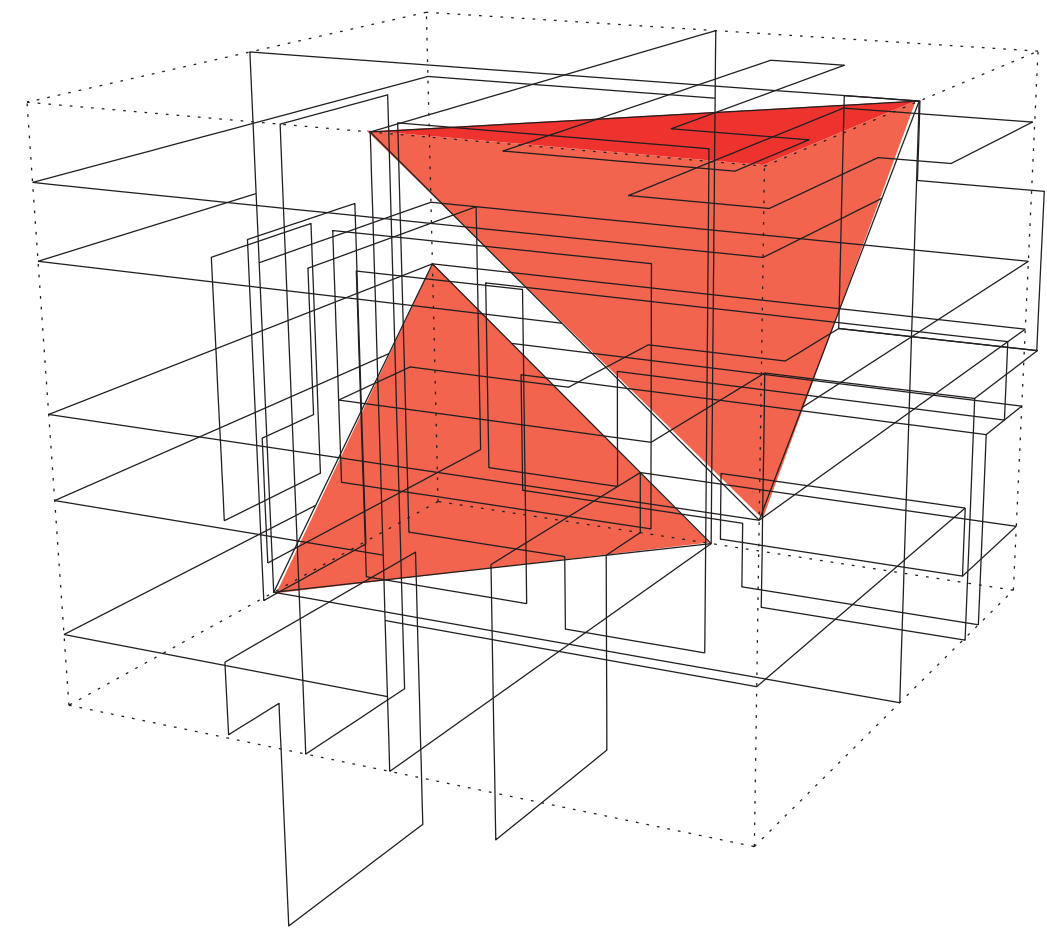


Rotated Layers are rotated 90 degrees along Axis "Z"





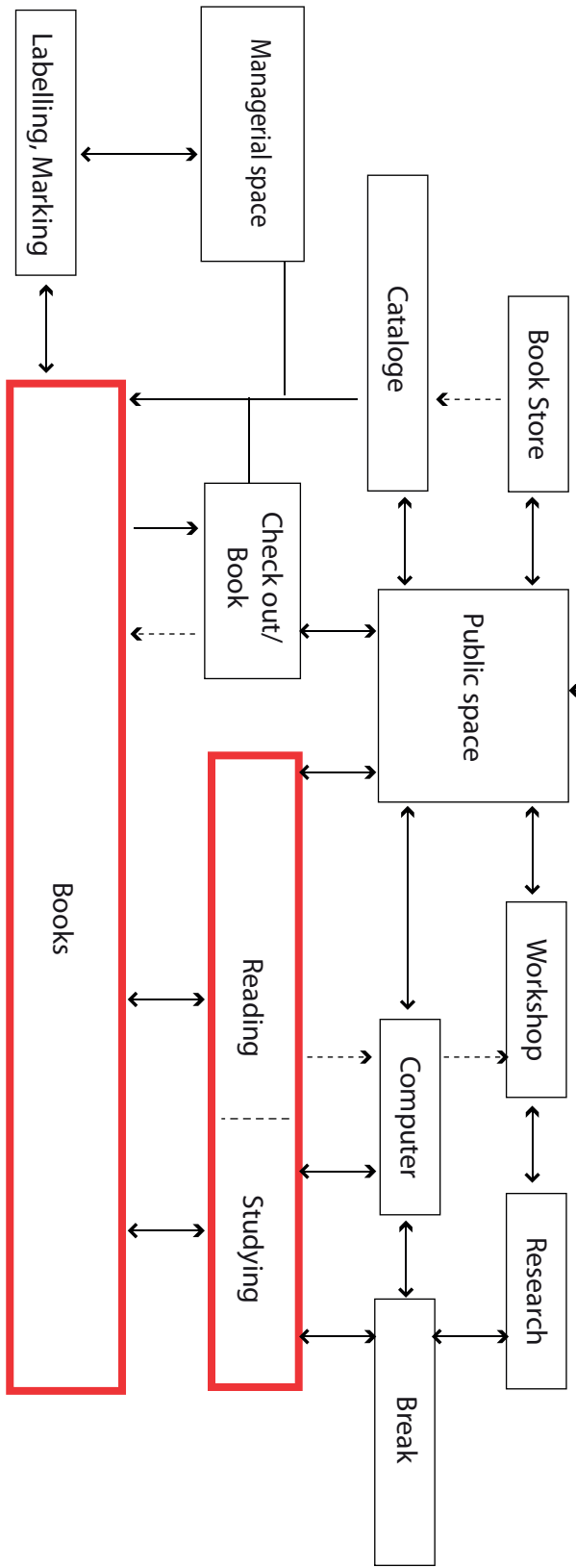
Layers which rotated along X and Z Axis flipped along axis Y.



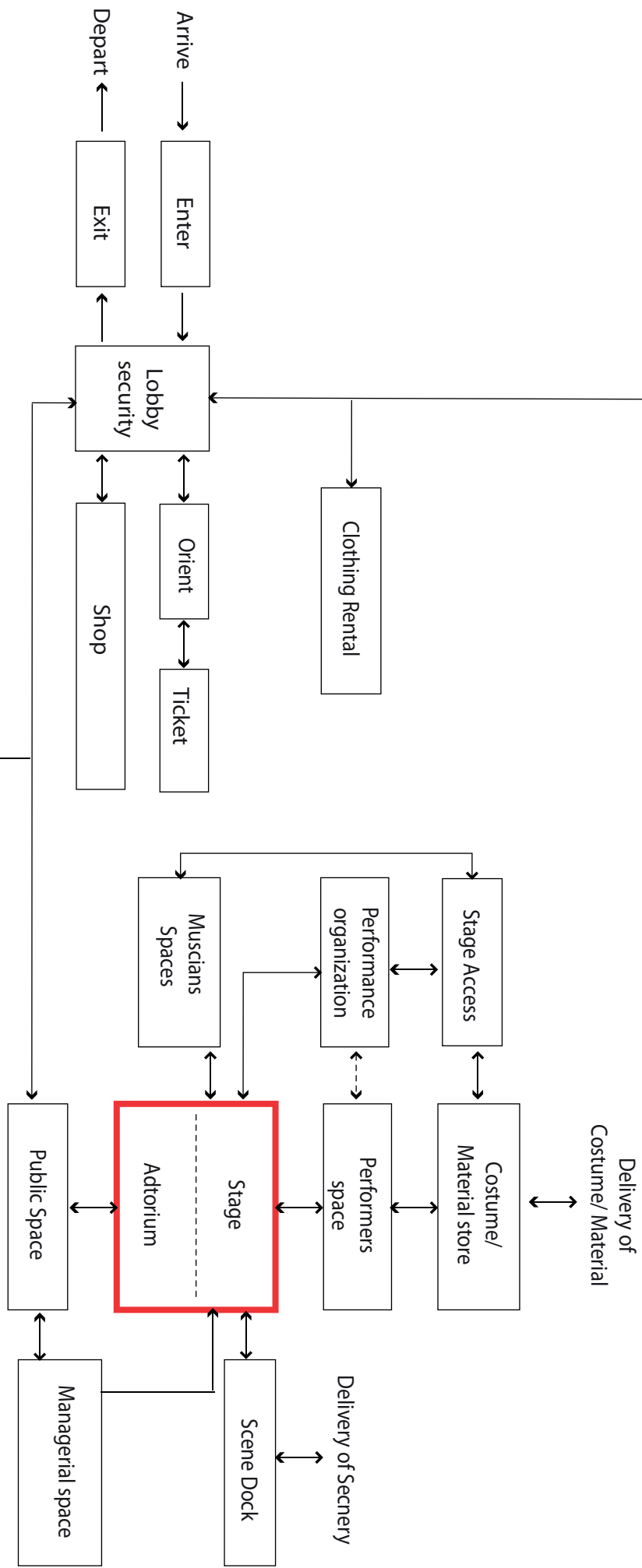
Two main access cores are organised. which provide space with spatially mirrored plans.  
Section become plan, which became mirrored plan

01. Position
02. Situation (Change Hierarchy, Change Scale)
03. Urban Strategy / Small Change for Big Difference.
04. Site Analysis
05. Design by Narratives
06. Design Parti
- 07. Spatial Configuration/Circulation**
08. Structure / Materiality
09. Building Performance
10. Perspectives

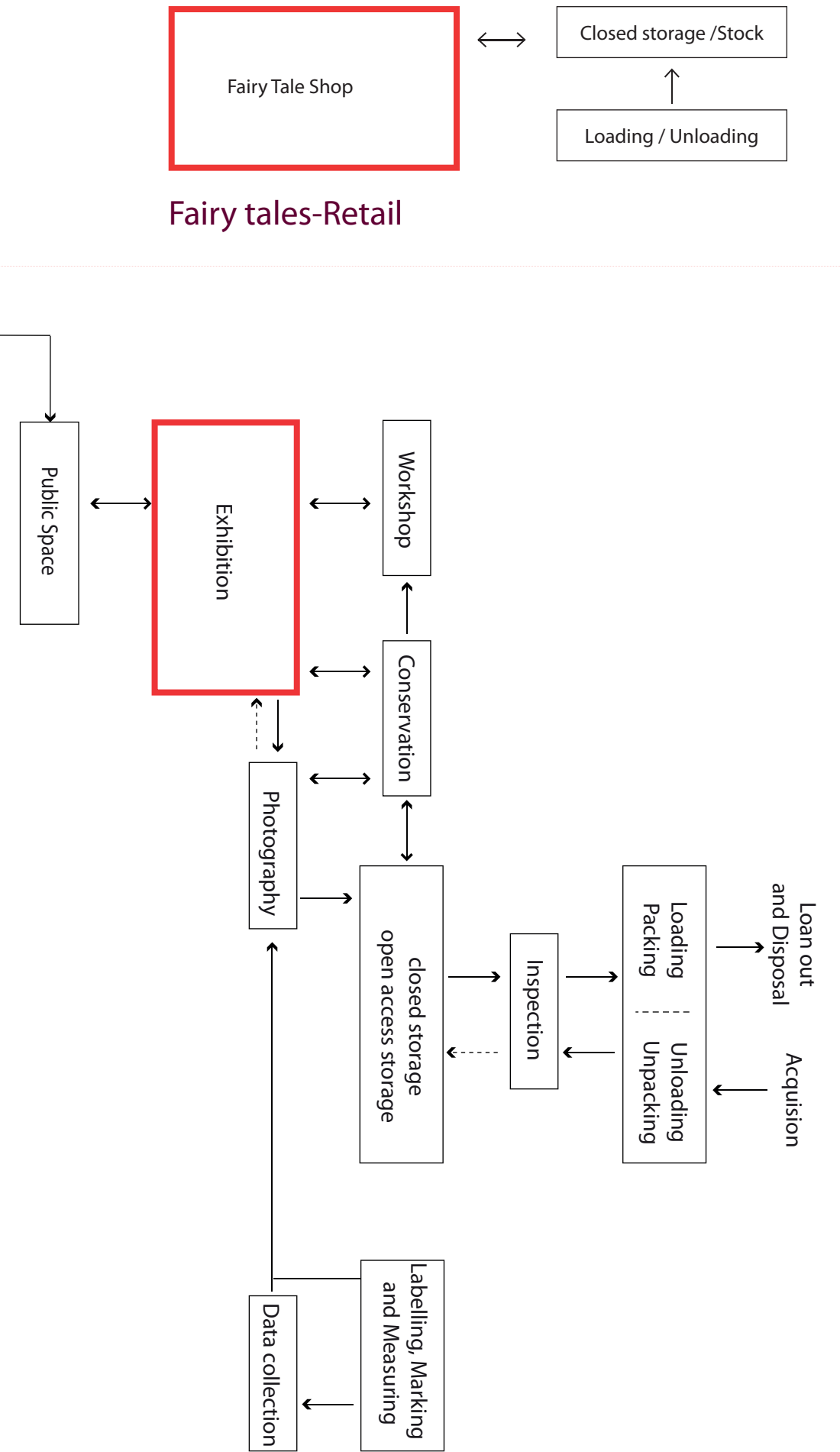
□ Sequence in Time



Fairy tales-Informative Space  
Fairy tales-Education & Research



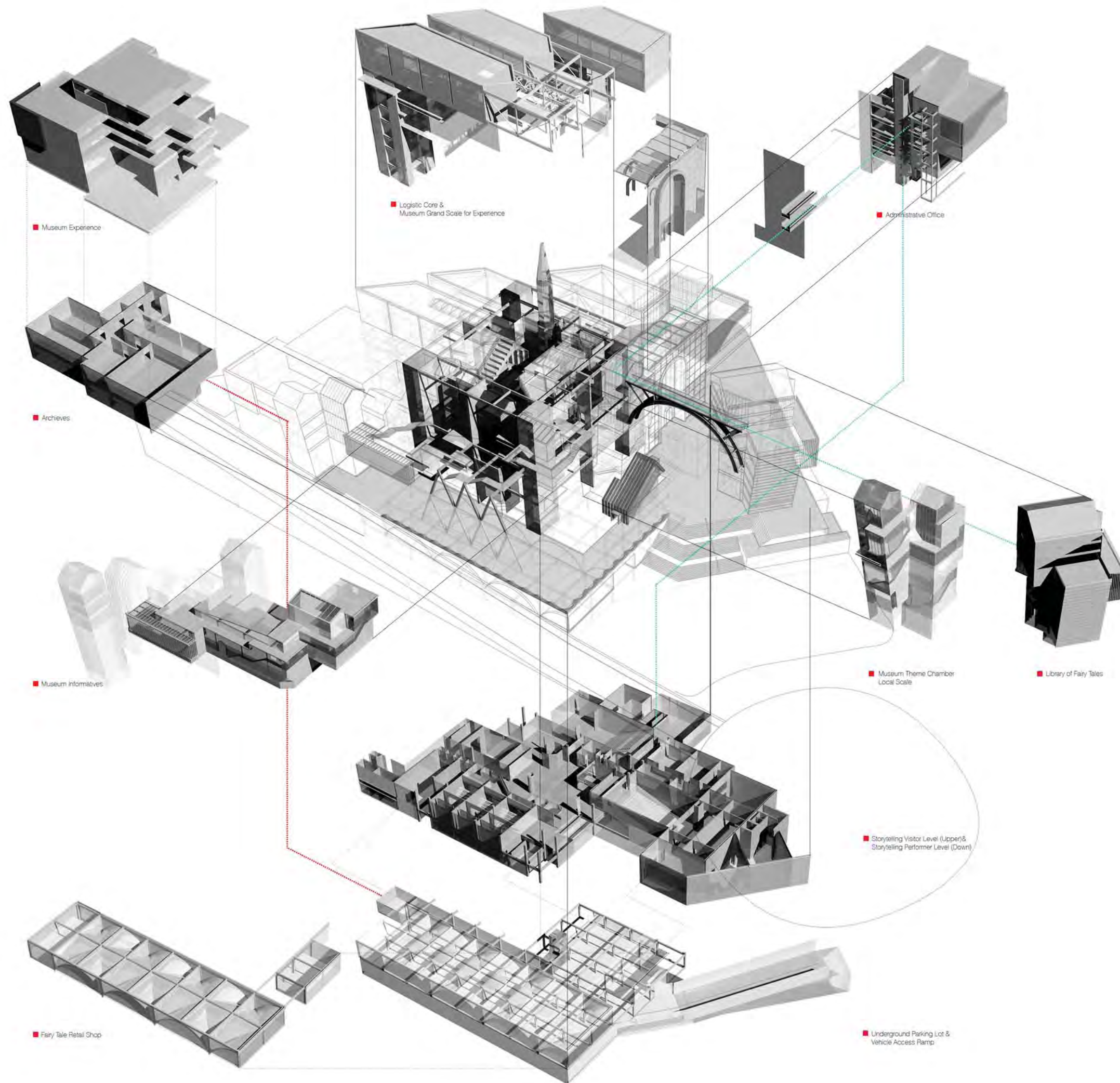
Performance and Story-telling




Fairy tales-Exhibition Space



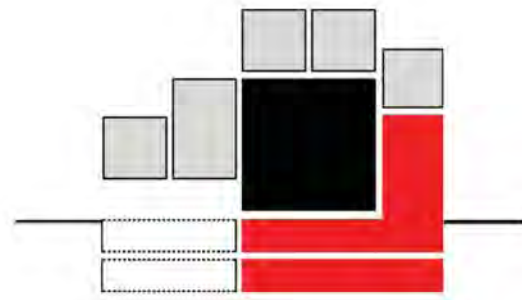
# Composition




# Composition



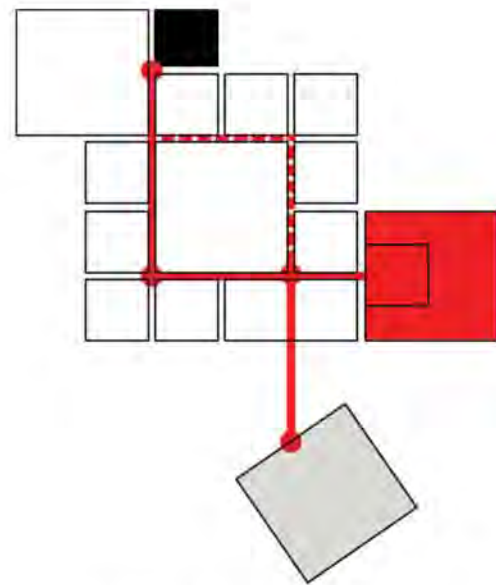
Museum Configuration



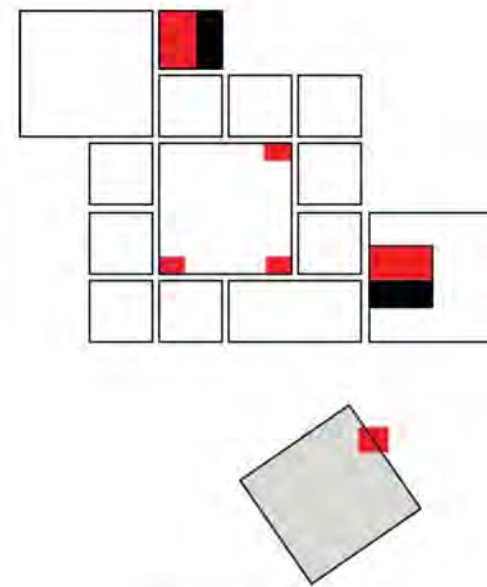
Story Telling Sectional Configuration



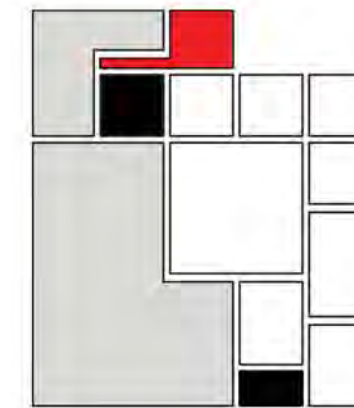
Security



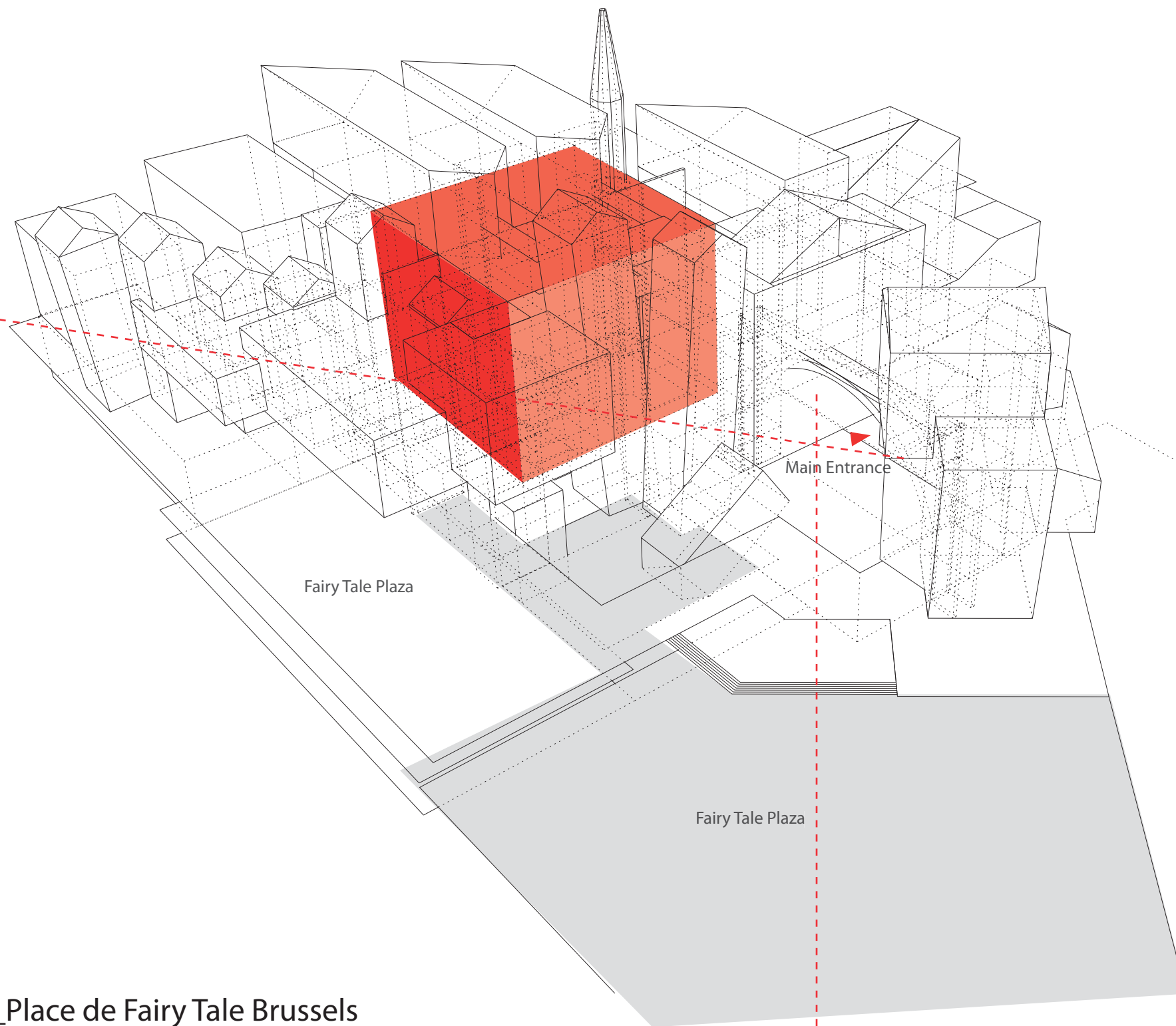
Administrative Connection



Vertical Circulation

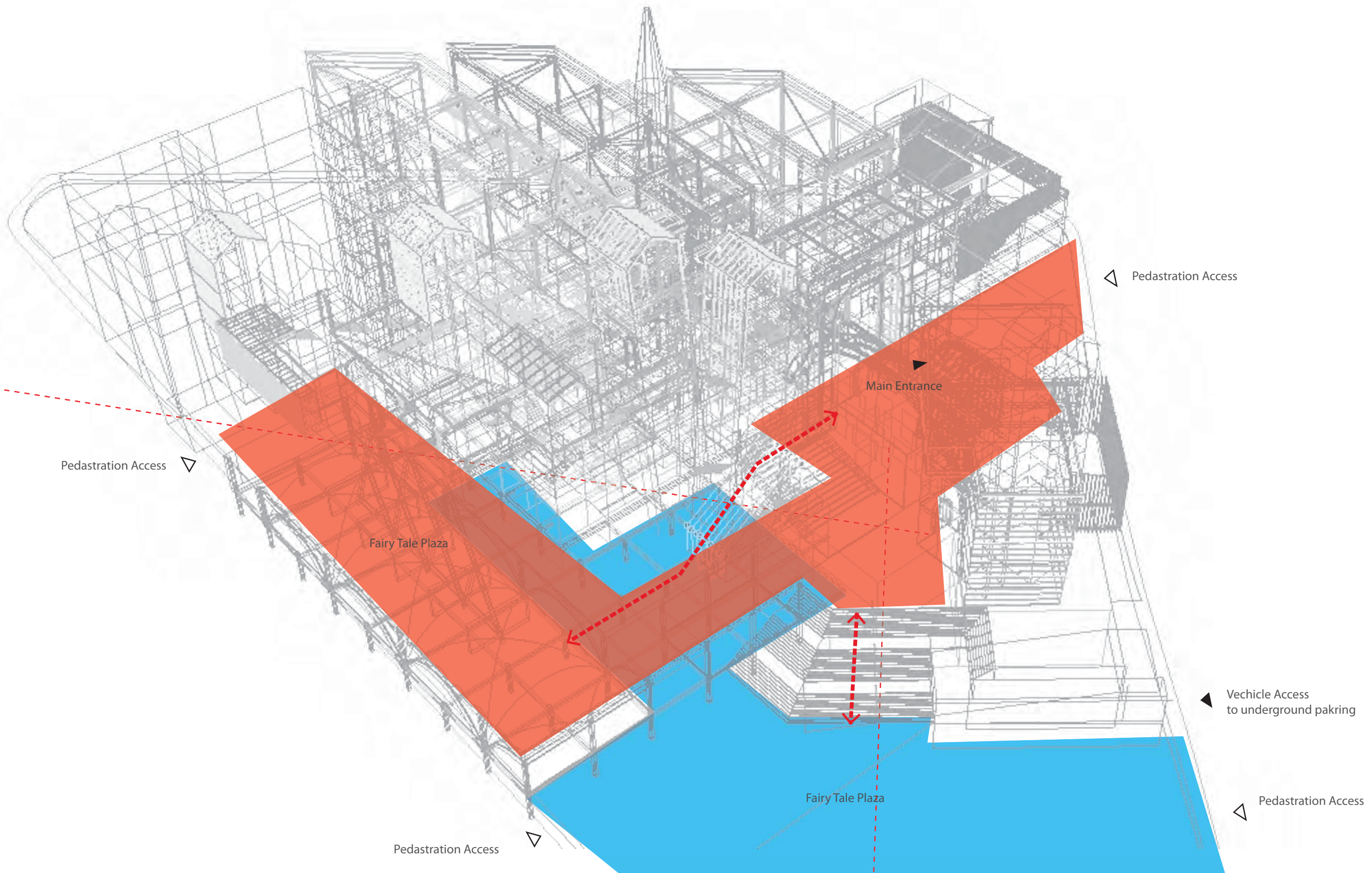


Service Zone



Museum\_Place de Fairy Tale Brussels





◁ Pedastration Access

▶ Main Entrance

◁ Pedastration Access

Fairy Tale Plaza

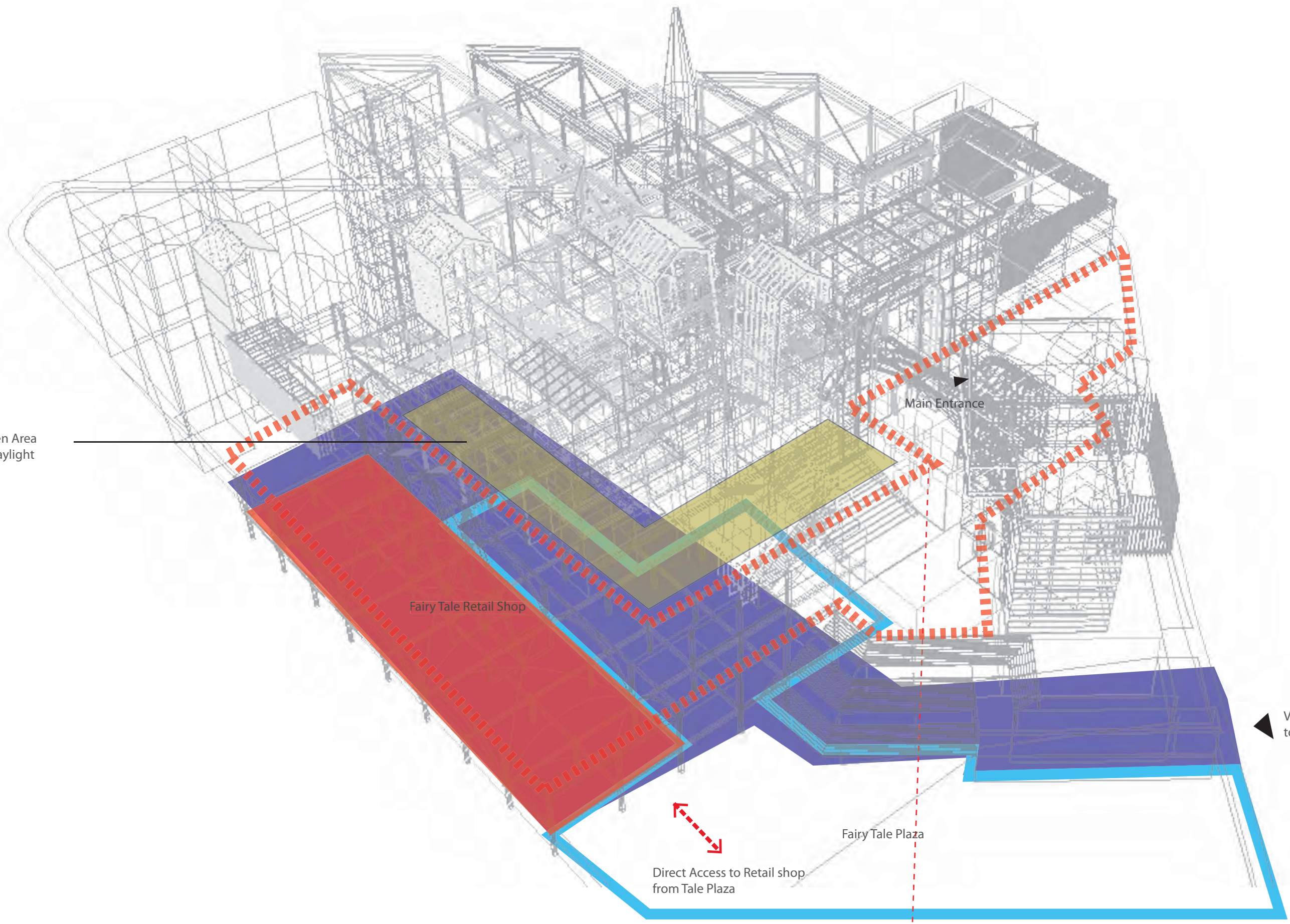
◀ Vehicle Access to underground parking

◁ Pedastration Access

◁ Pedastration Access

Fairy Tale Plaza





Sunken Area For Daylight


Fairy Tale Retail Shop

Main Entrance

Vehicle Access to underground parking

Direct Access to Retail shop from Tale Plaza

Fairy Tale Plaza



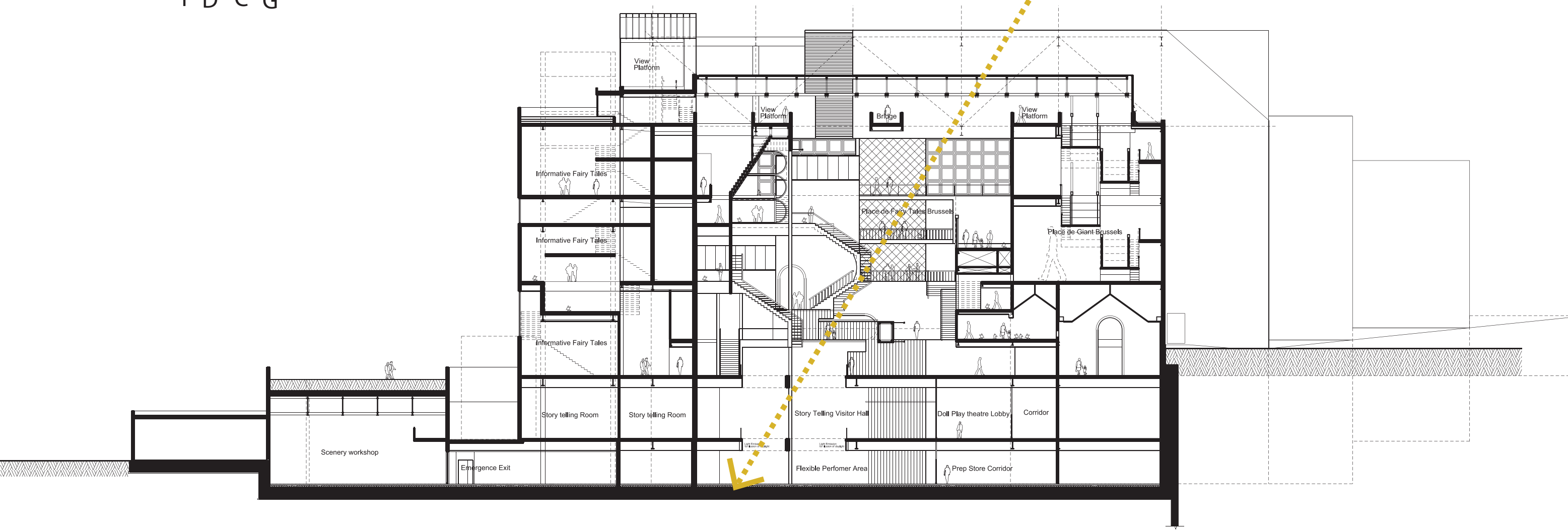
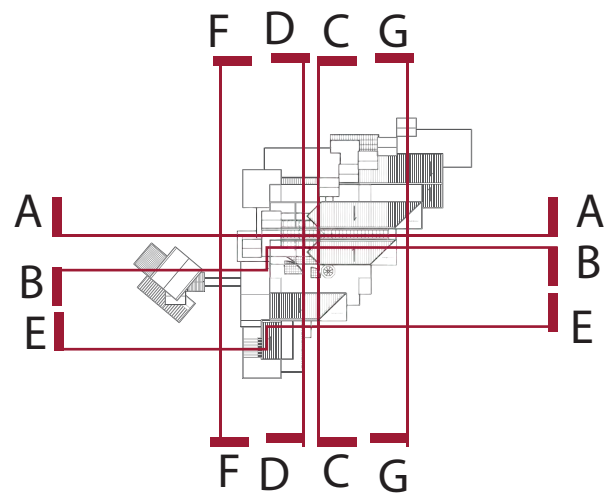
01-0203



Main Entrance Level +7500

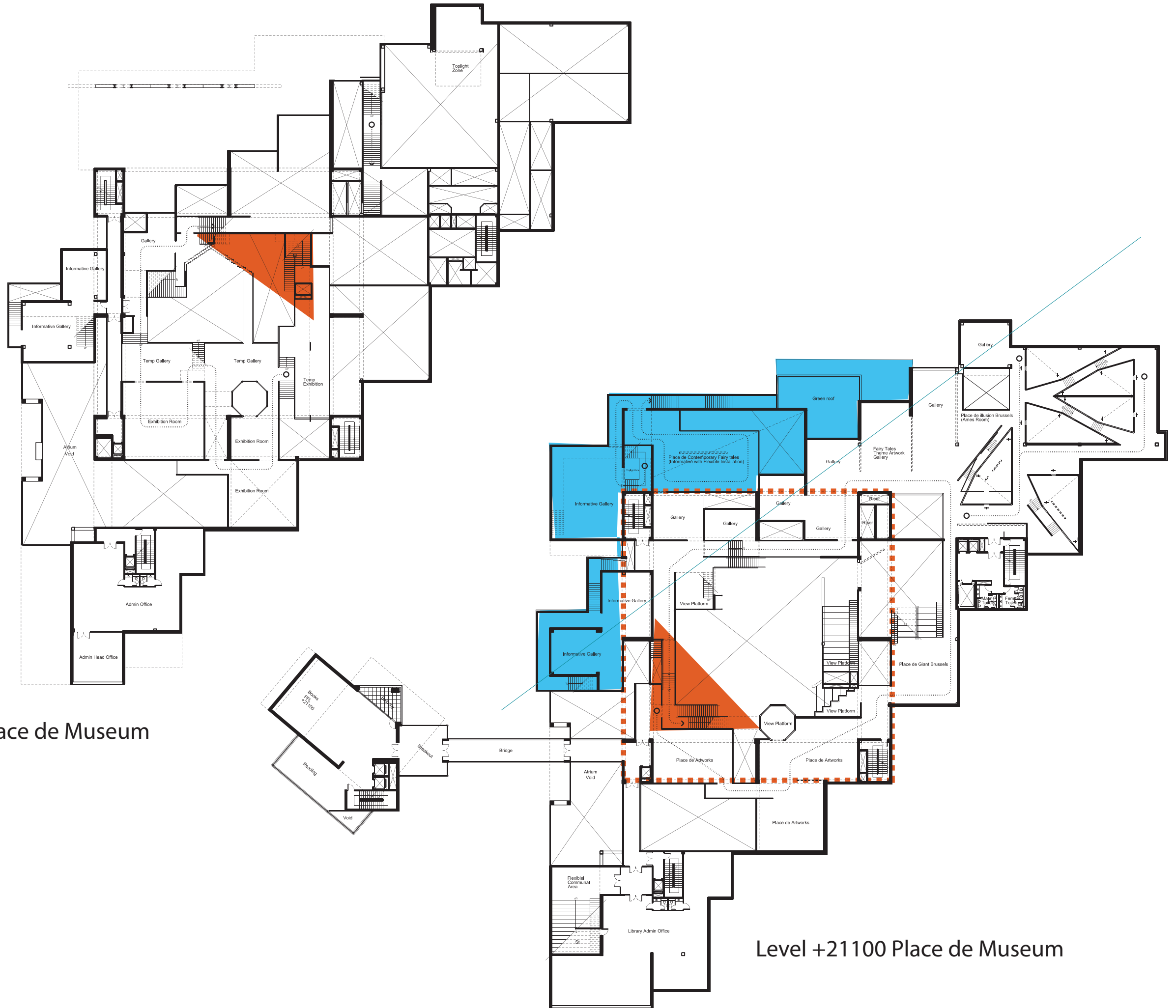
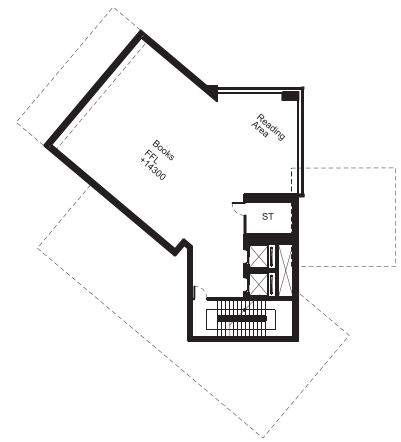







Section AA

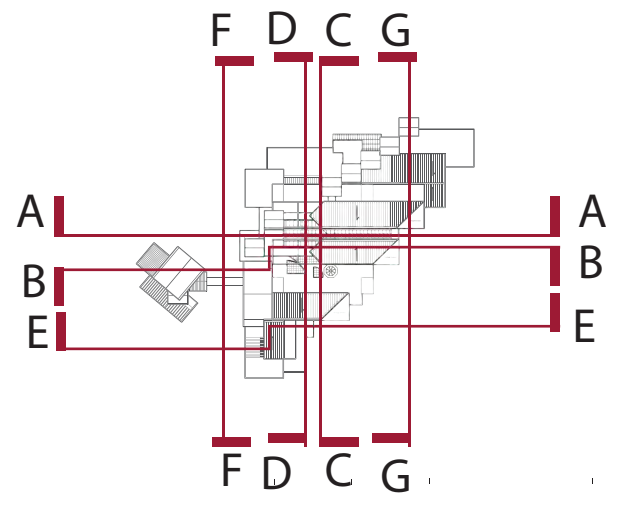




Level +12900 to 14100 Place de Museum

Level +21100 Place de Museum

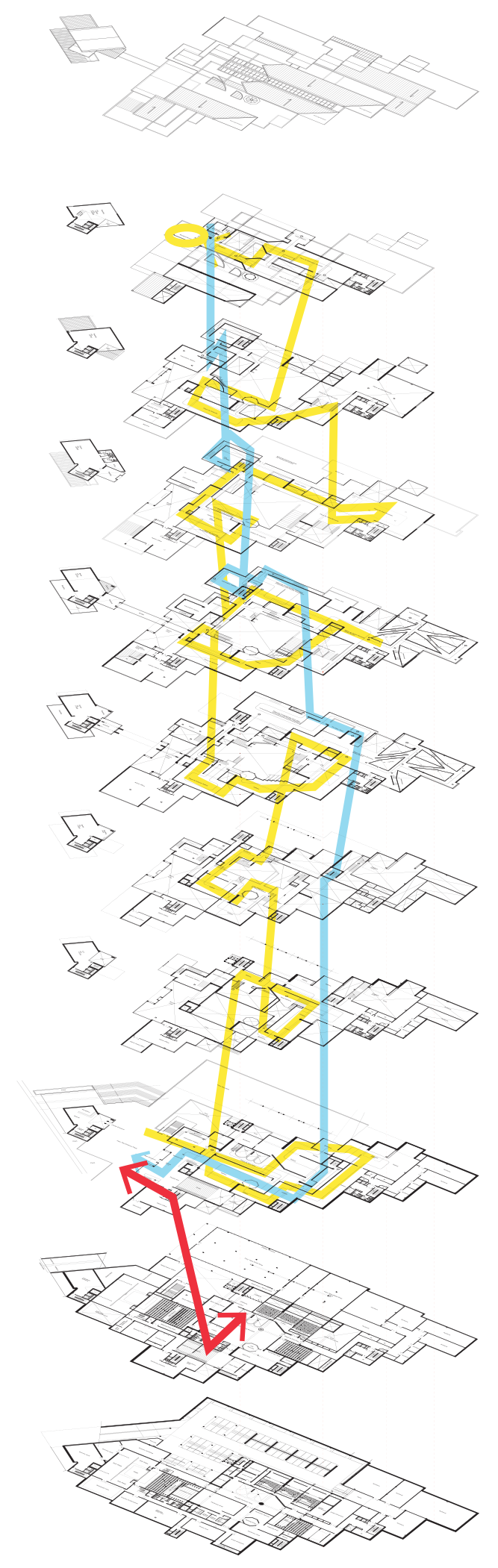




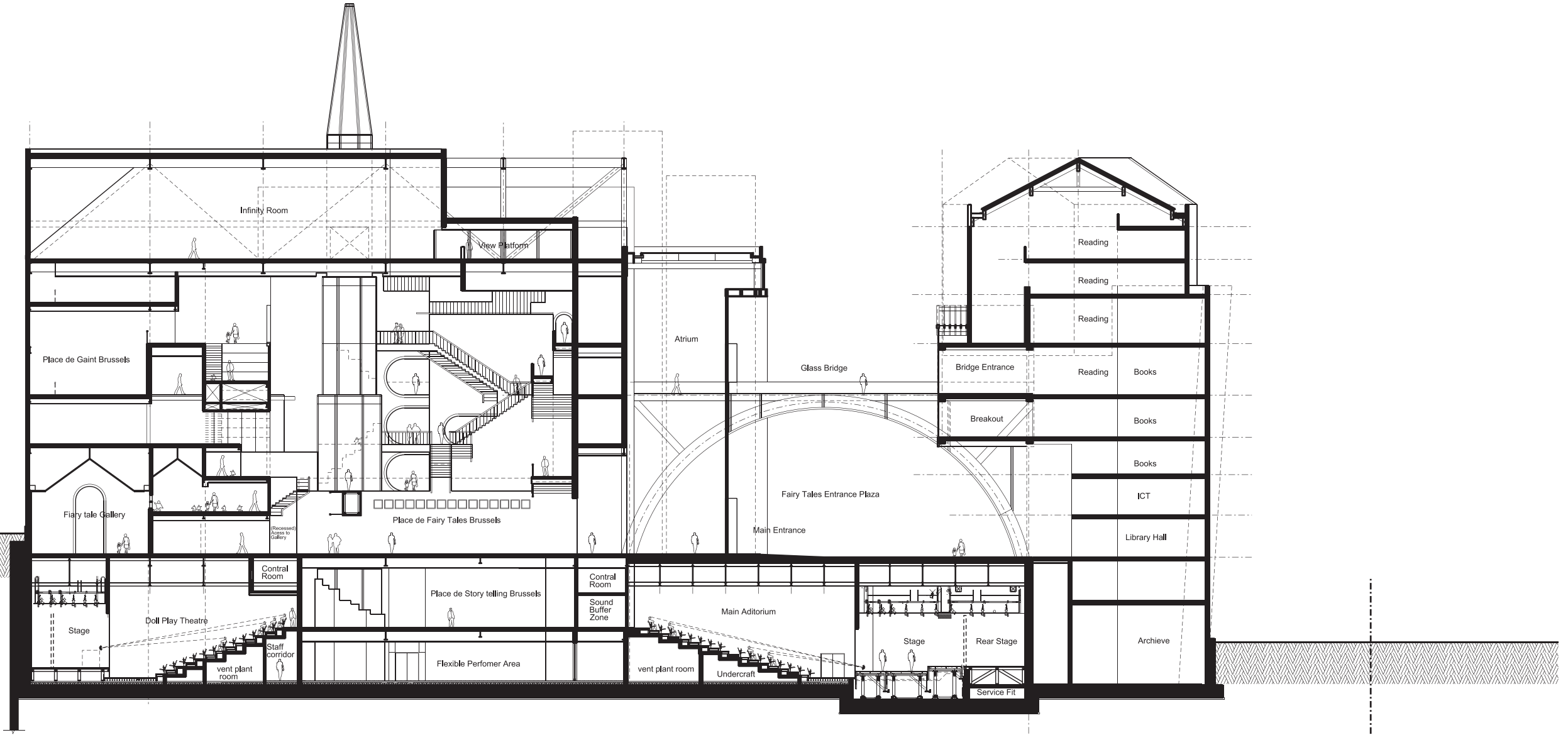
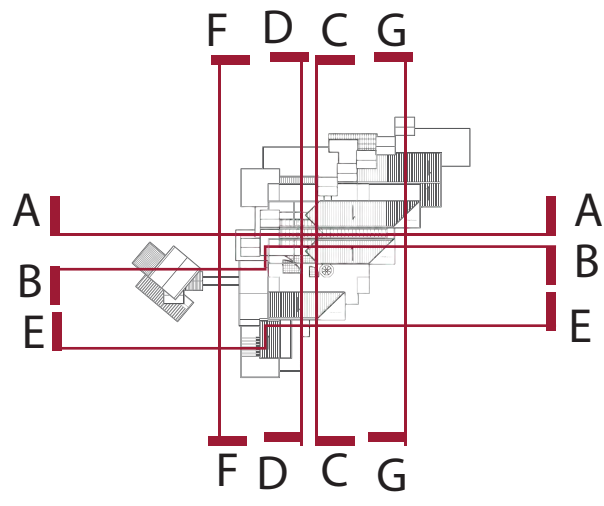
A detailed architectural section drawing of a building. The drawing shows multiple levels and rooms. Key features include:
 

- Top Level:** Space for Optical Illusion, Space for Infinity Room, Artwork Installation.
- Second Level:** Place de Fairy Tales Brussels, Gallery, AD Board.
- Third Level:** Fairy tales Informative (two levels), Gallery for Local Scale.
- Fourth Level:** Fairy Tales Retail Shop Stock, Gallery for Local Scale, Place de Story telling Brussels, Open Stage with Grand Stairs, Breakout, Koisk.
- Fifth Level:** vent plant room, Staff corridor, Flexible Performance Area, Corridor, Prop Store.
- Basement:** Underground Parking lot.

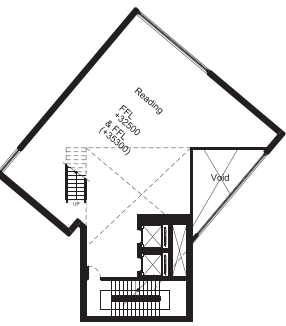
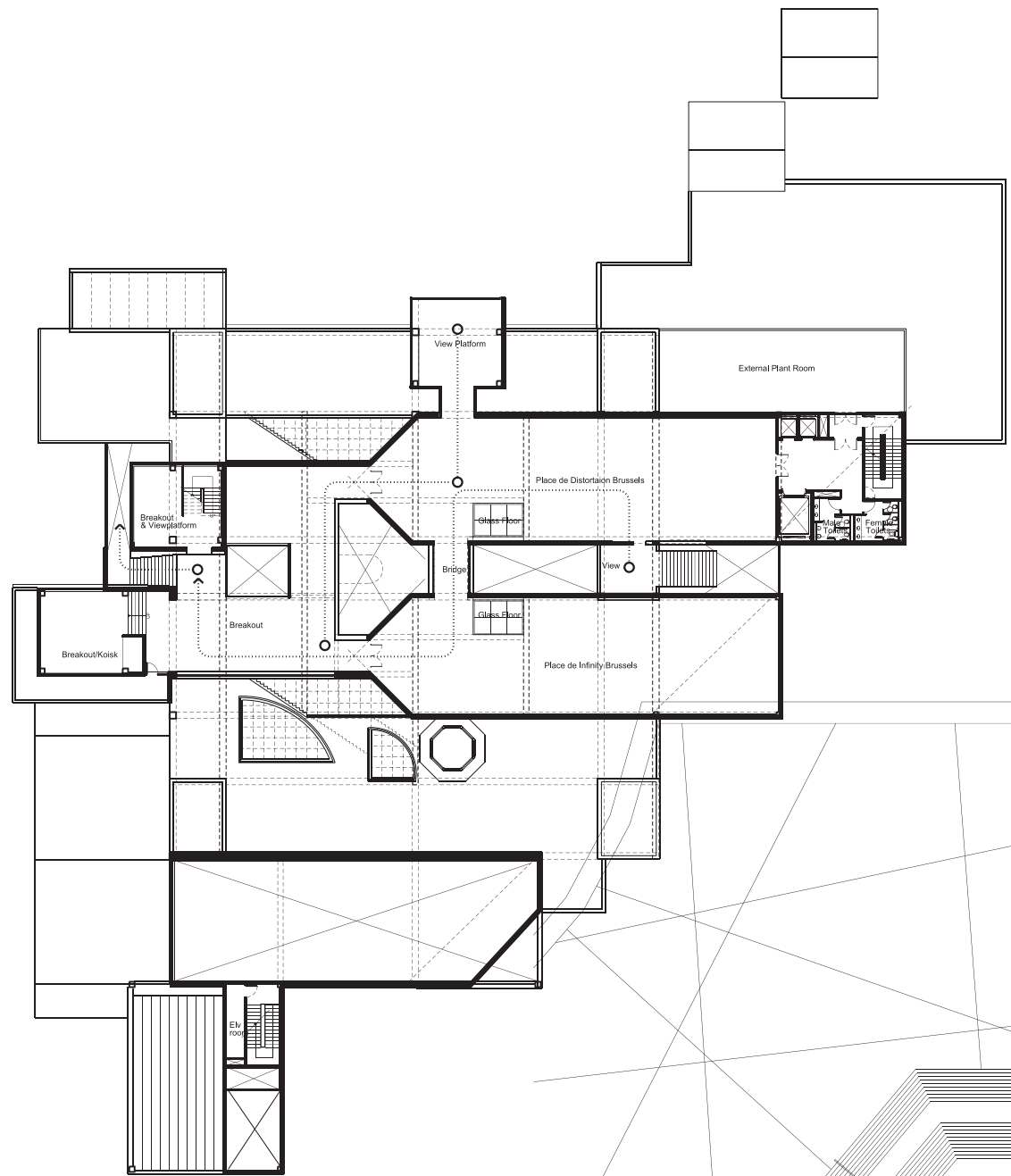

 The drawing also shows a central tower with a pointed top and various staircases connecting the levels. Vertical dashed lines on the left and right are labeled 'Site Boundary'. A vertical dashed line on the left is labeled 'Extension Jd'.



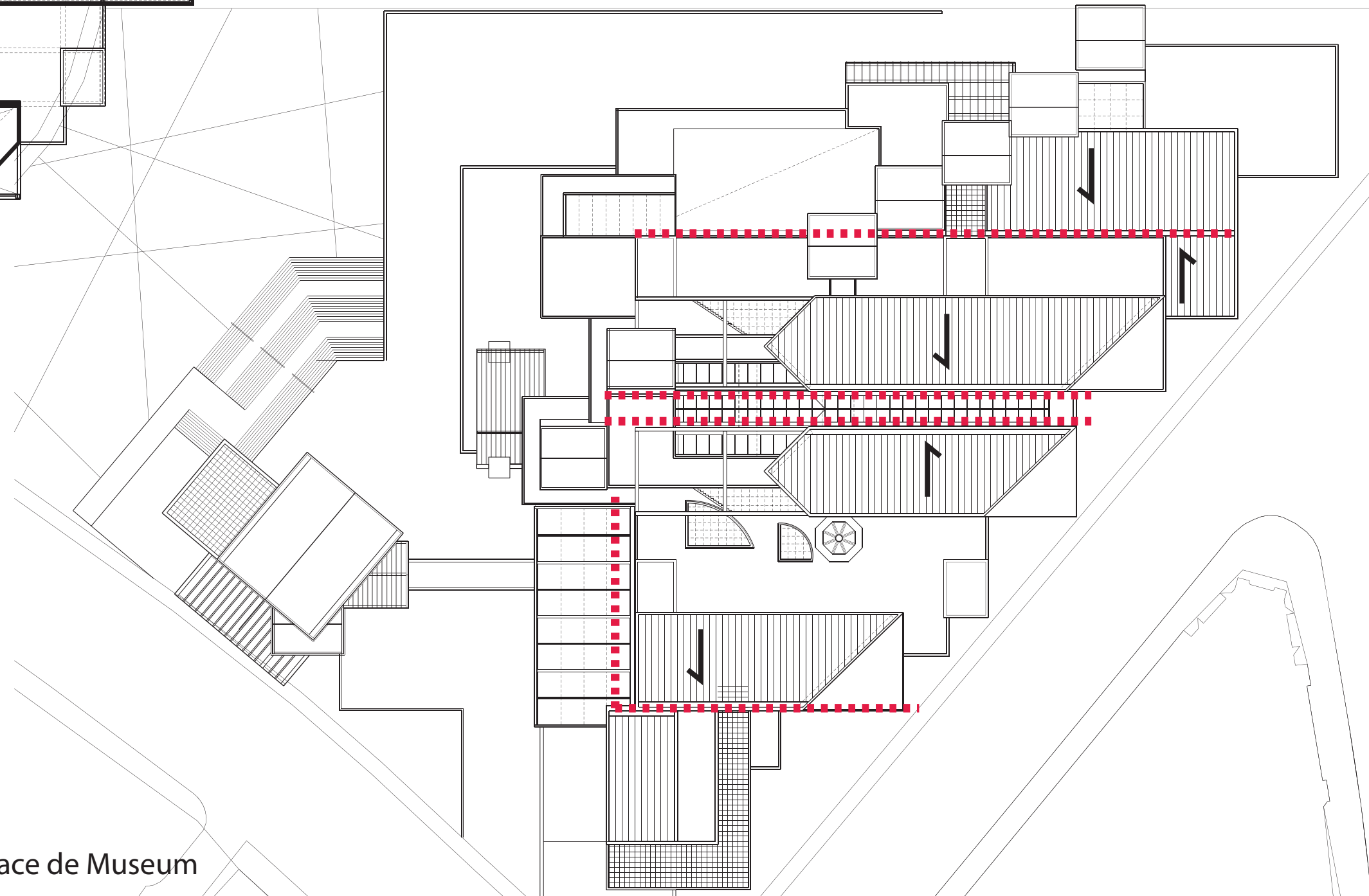
Section CC



Section BB

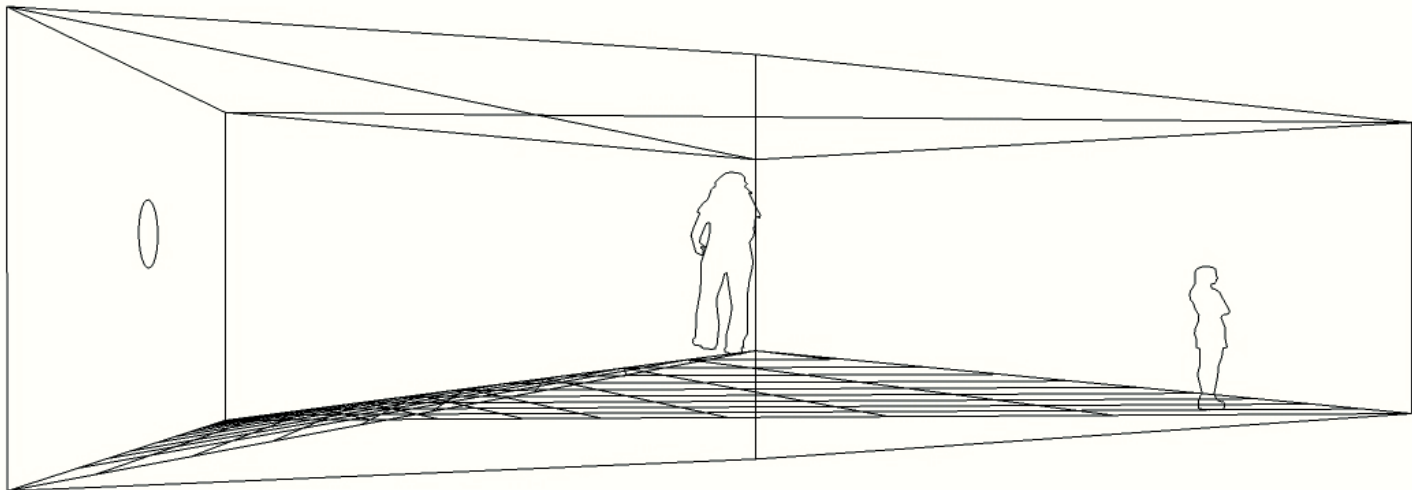
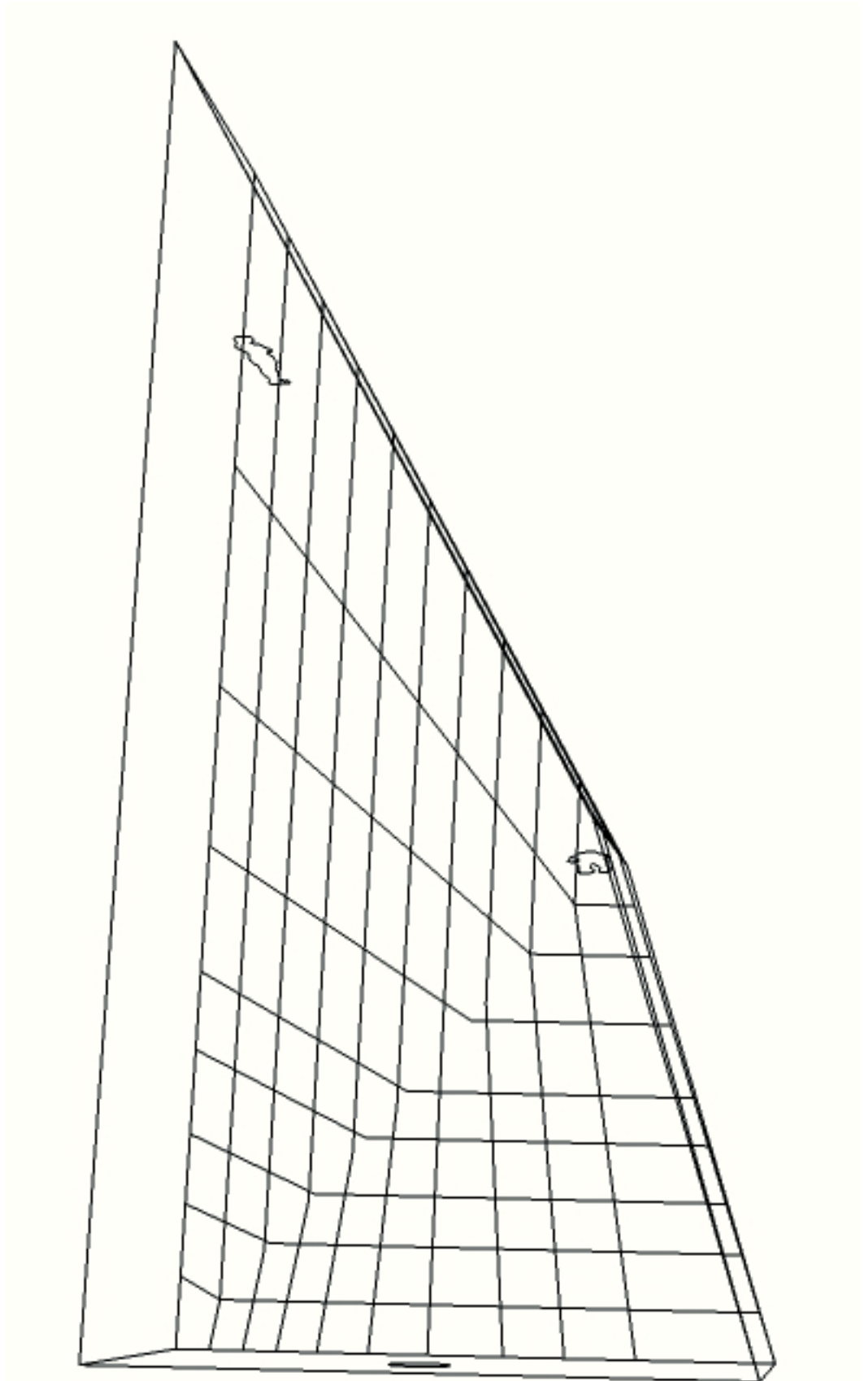



Level +33900 Place de Museum

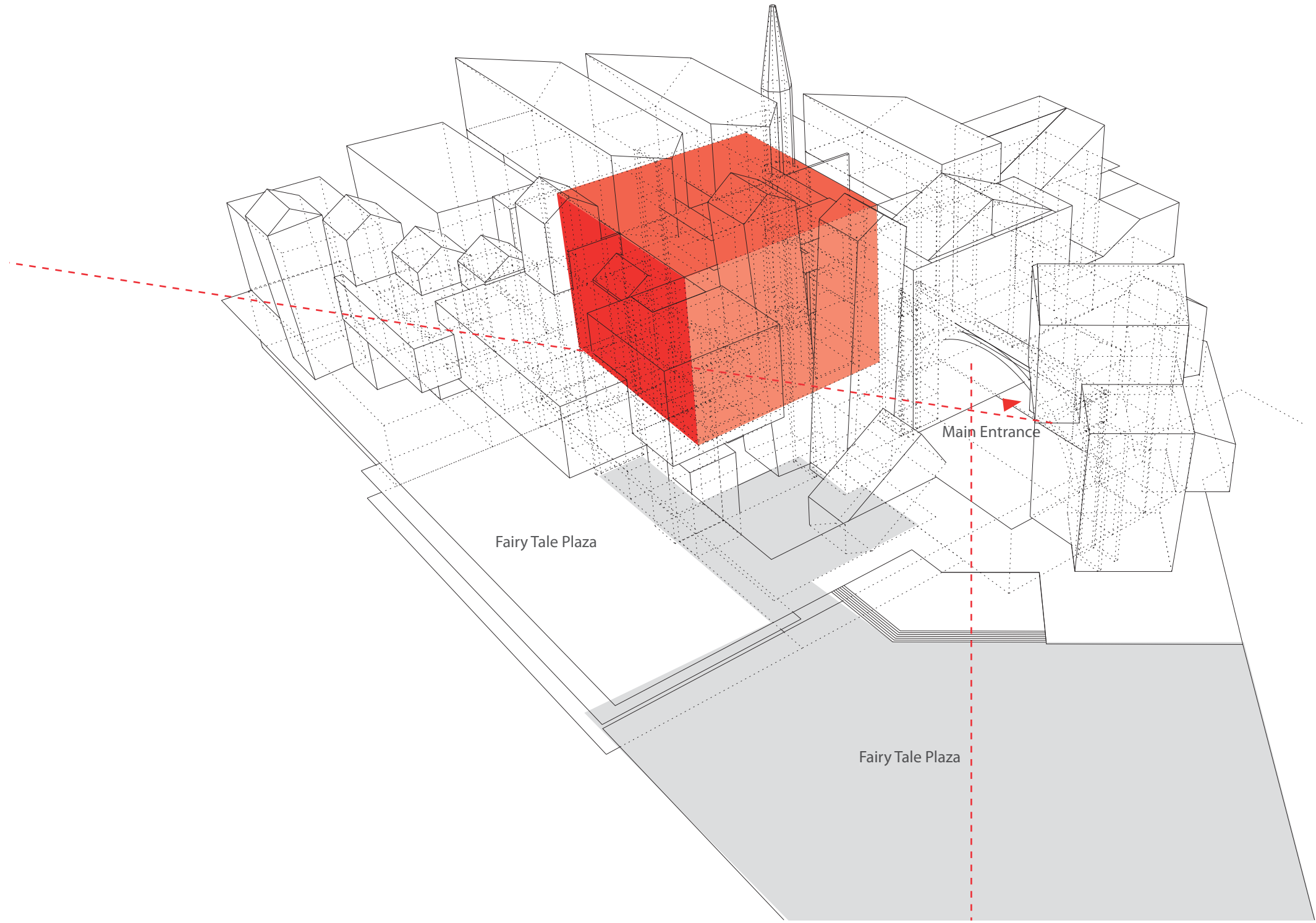


Level +Roof Place de Museum







Ames Room Unit Plan Study



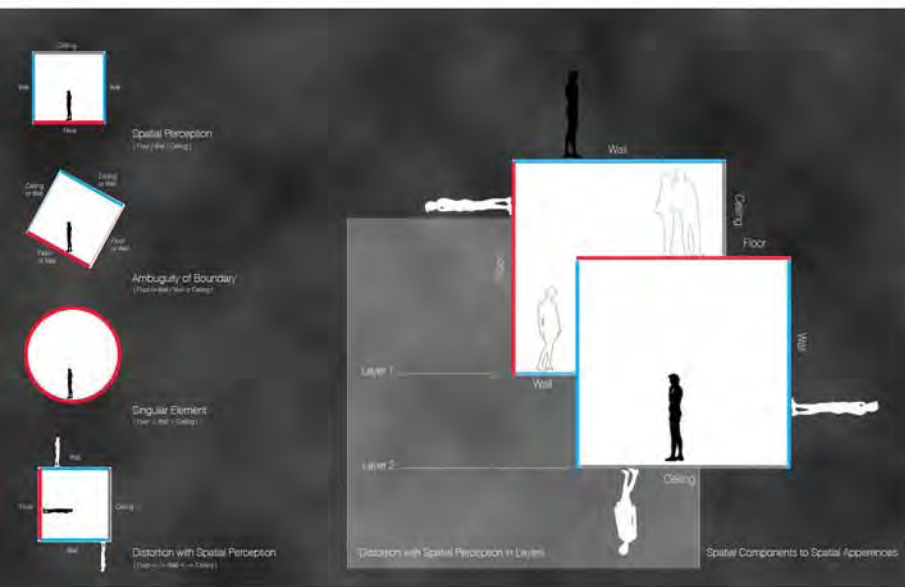
# Internal Elevations



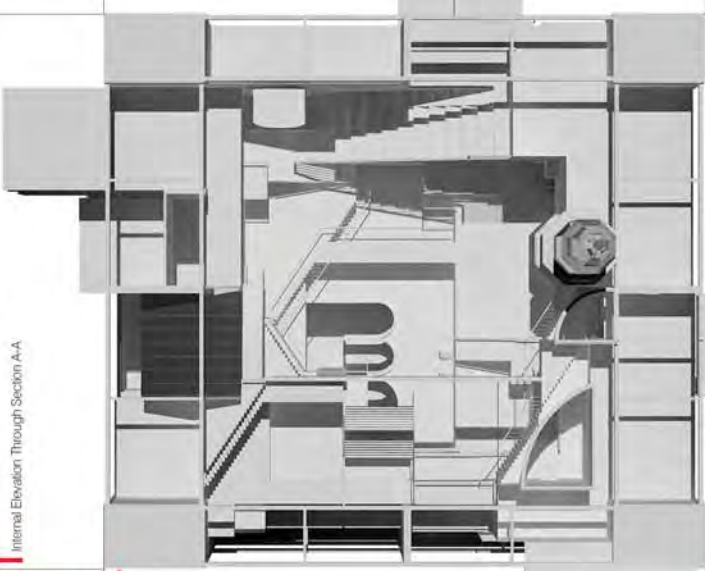
Triangular Access Core A



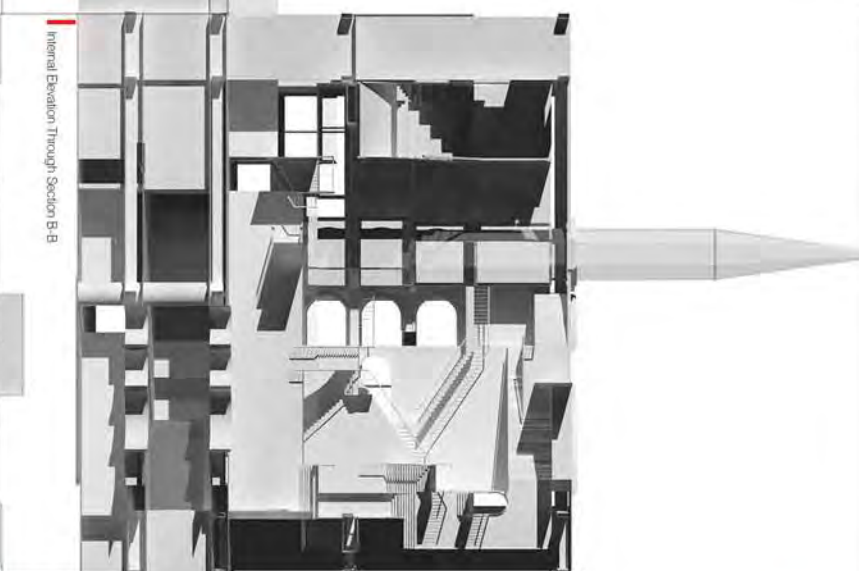
Internal Elevation Through Section C-C




Internal Elevation Through Section A-A




Fairy Tale Cube Plan View



Internal Elevation Through Section B-B



Fairy Tale Cube for Spatial Fantasy

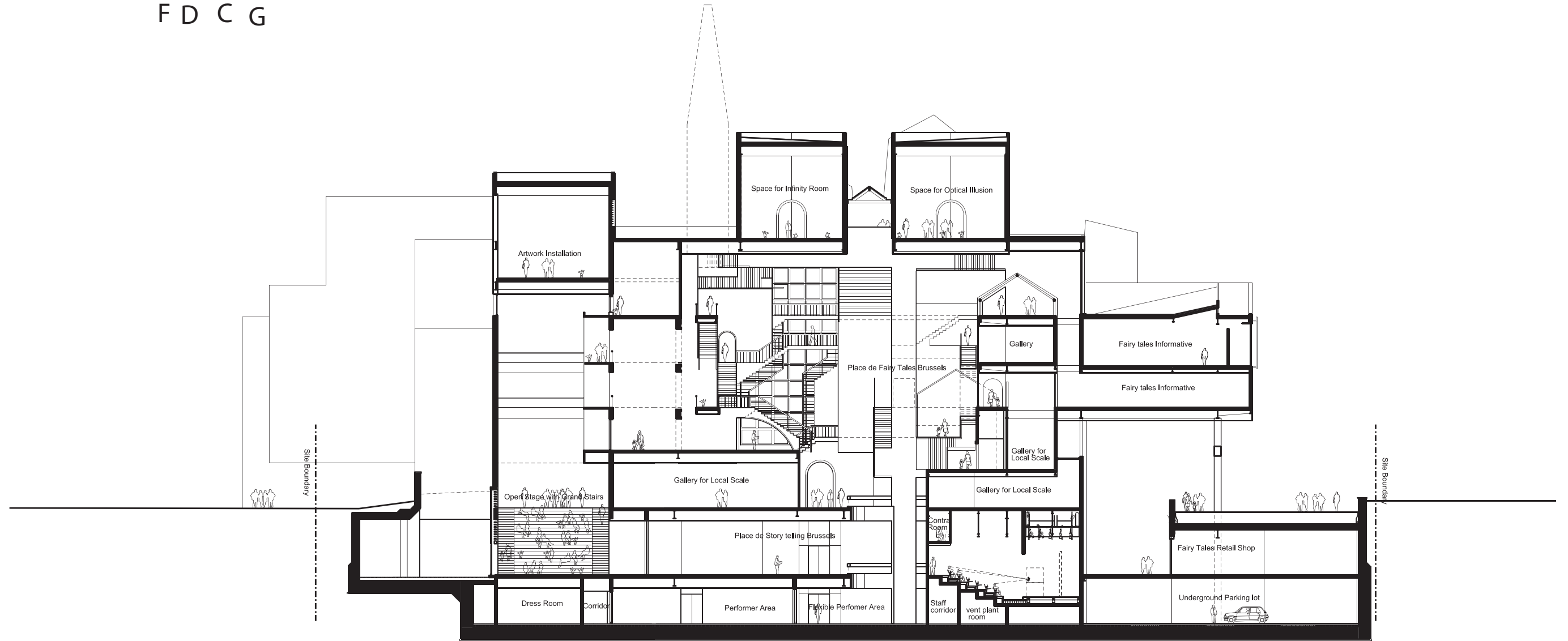
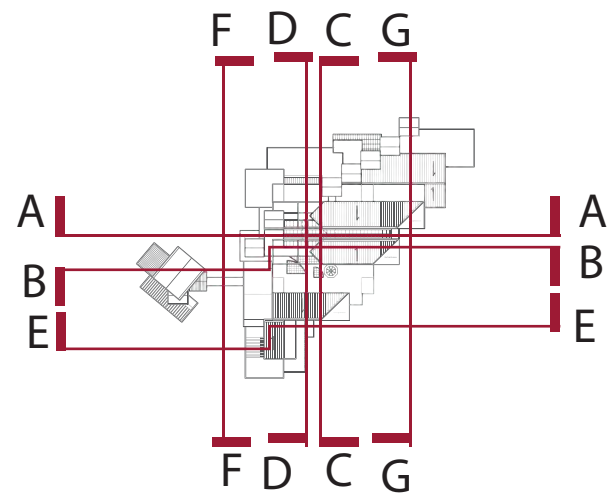


Internal Elevation Through Section D-D

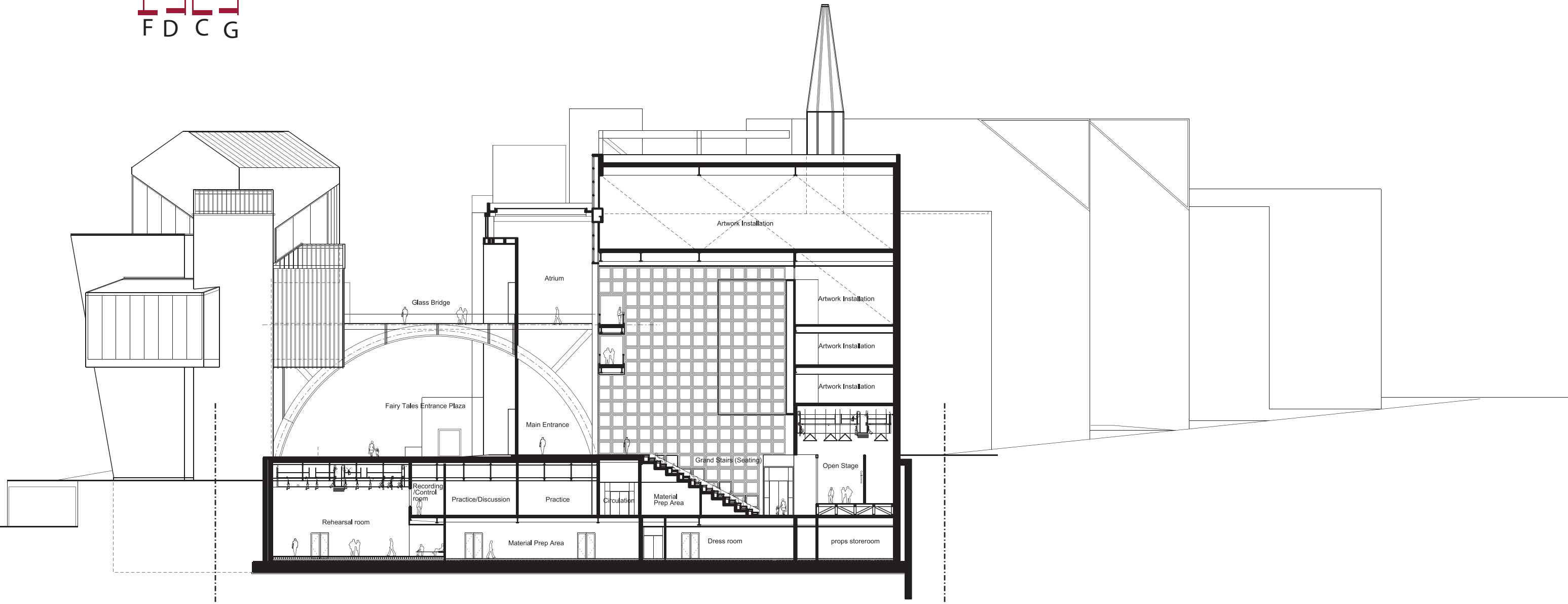
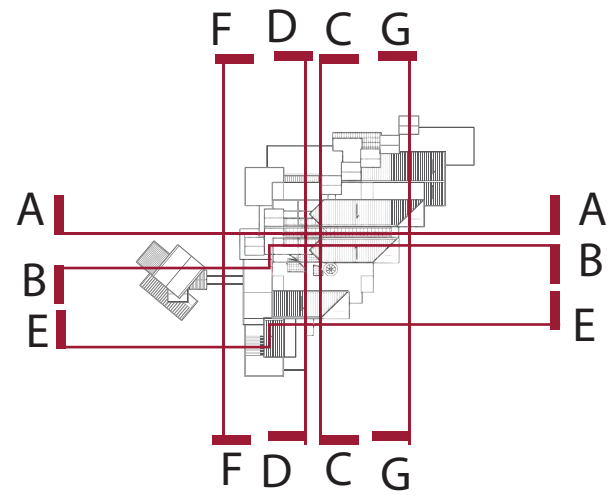


Triangular Access Core B

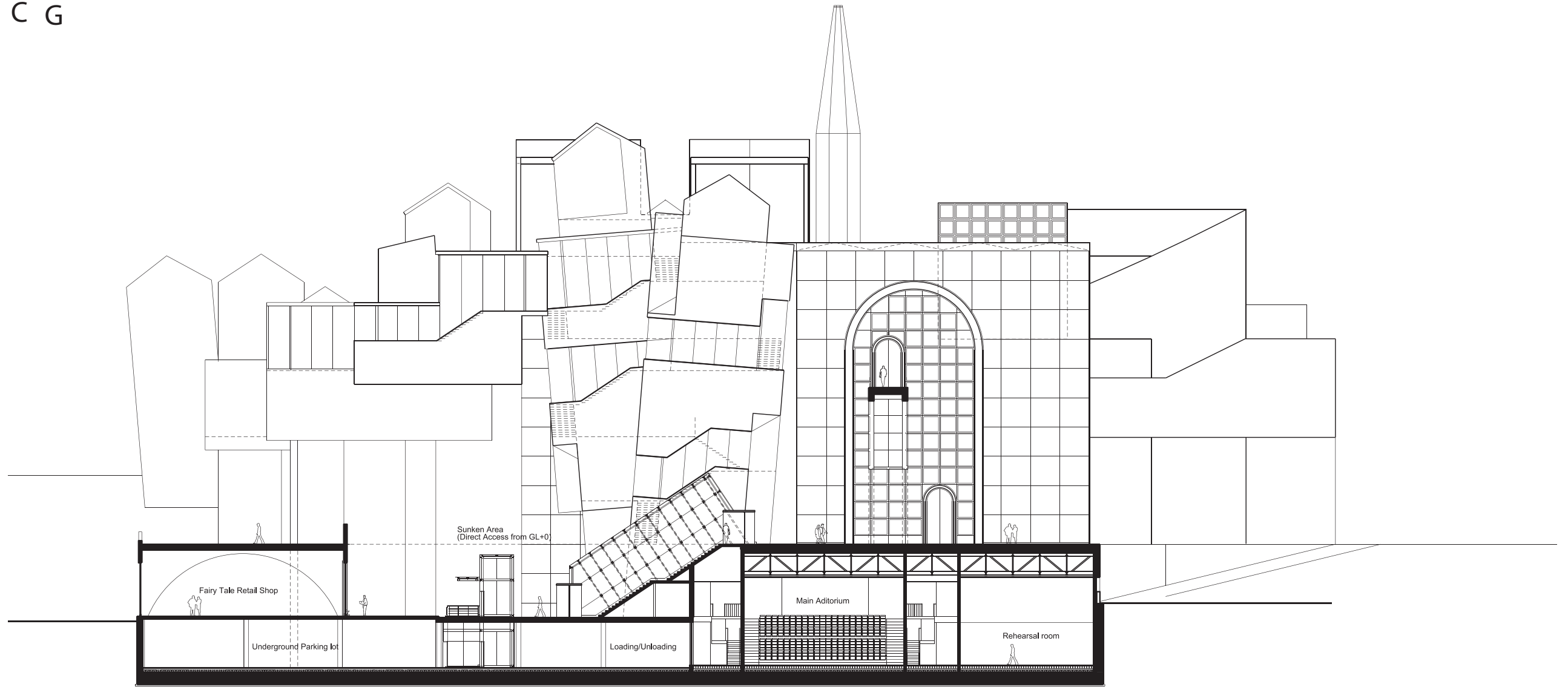
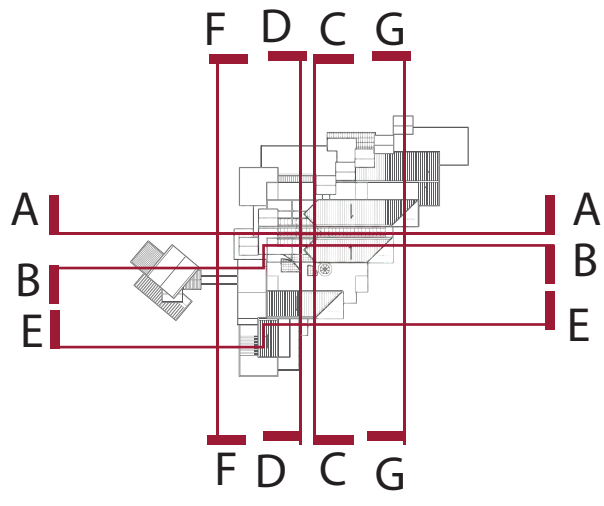




Section CC

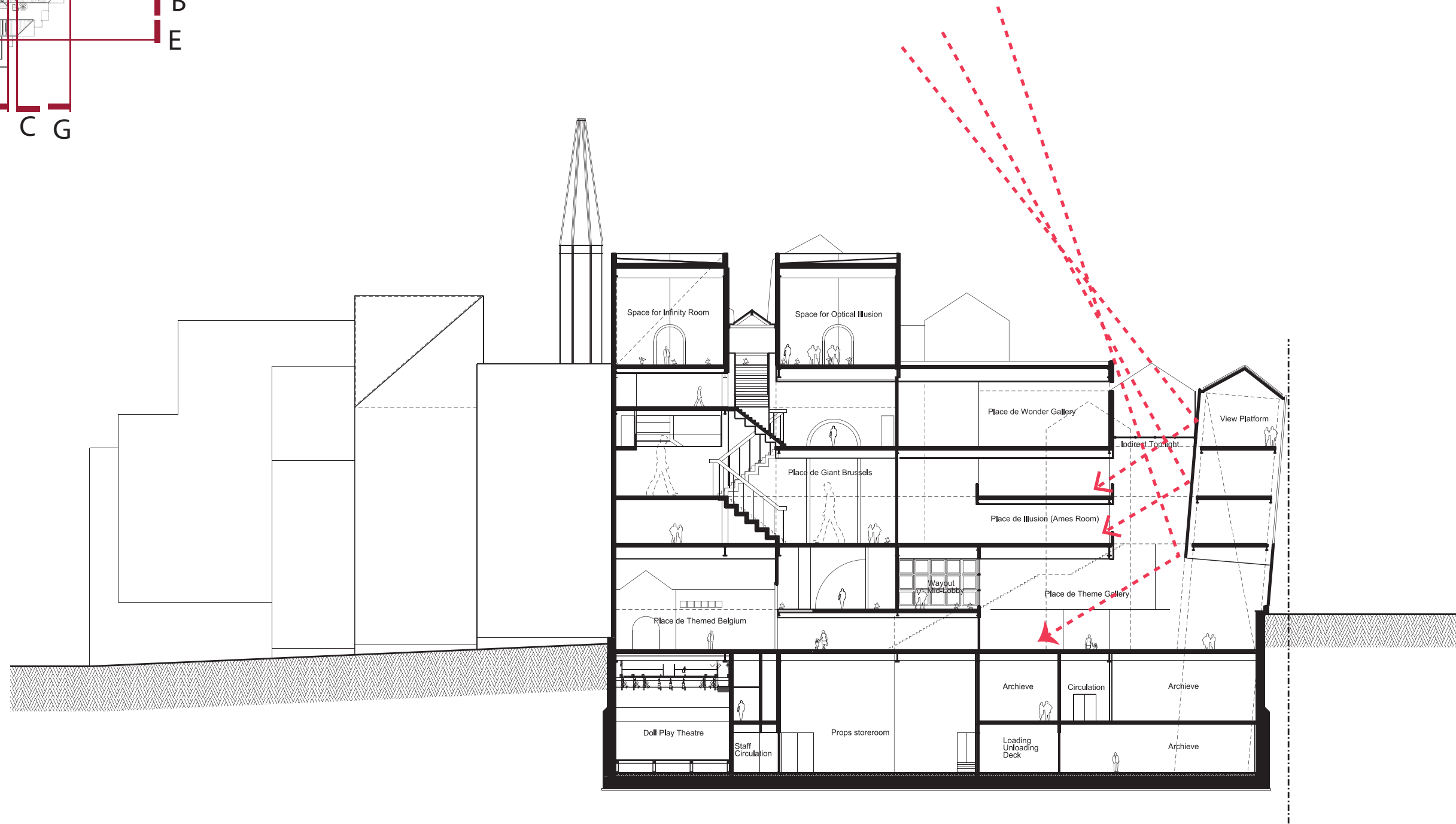
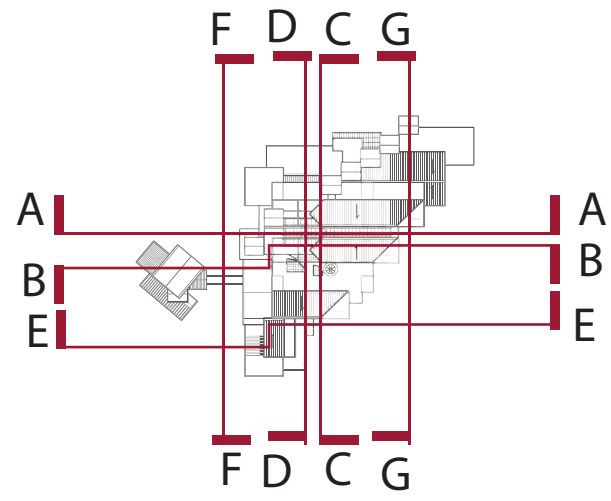


Section EE




Section FF







Section GG












North Elevation



Glass Tower (View Platform)

Intersection of Triangular Platform

Entrance to Gallery

Temporary Exhibition

Main Entrance to Fairy Tale Cube

Void over Story Telling Space to introduce Daylight



Bridge to Infinite Space Gallery (View Platform)

Access to Spatial Distortiaon Gallery

Experience Gallery for Giant Scales

Gallery for Fairy Tales of Belgium

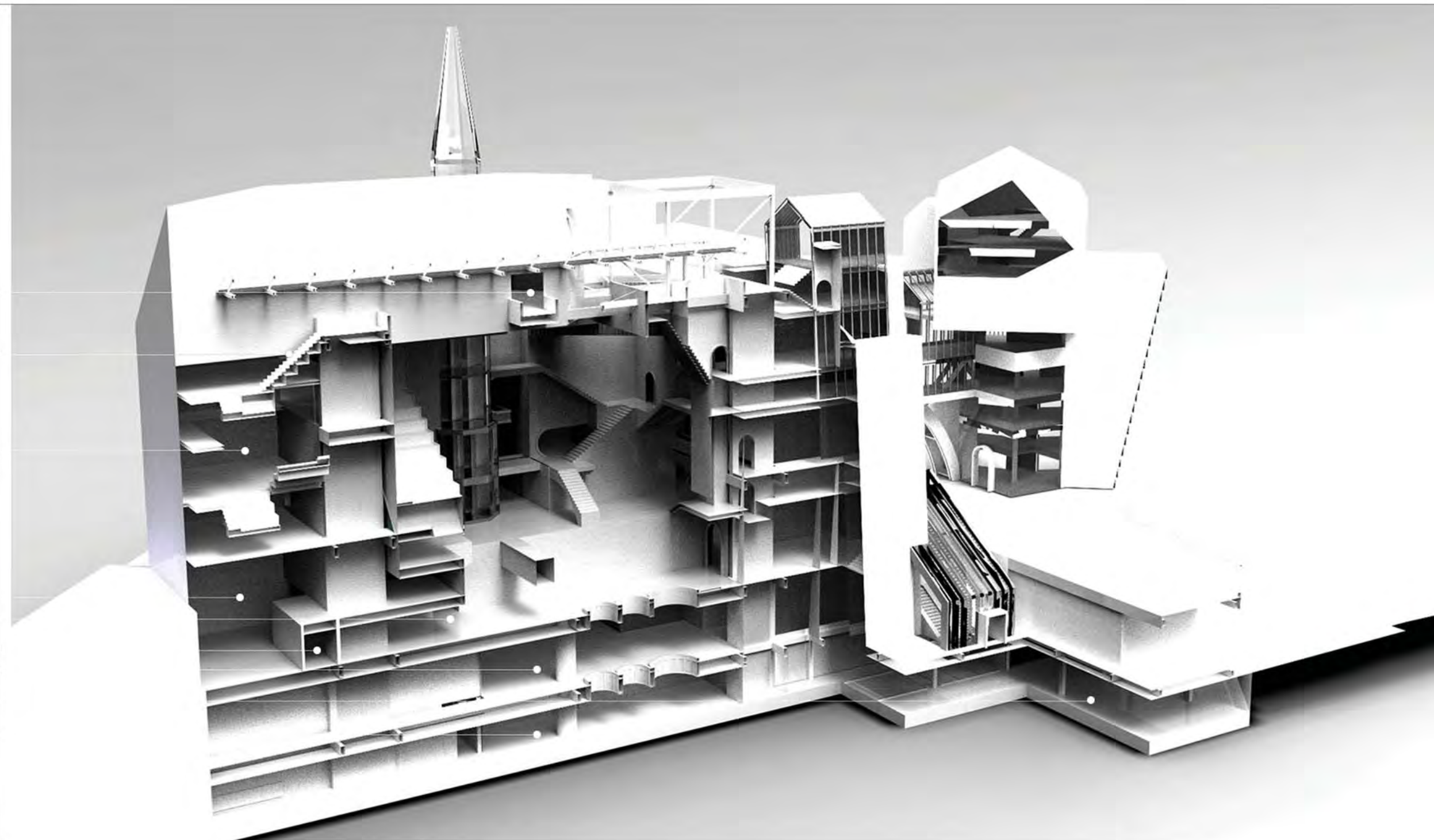
Gallery Entrance from Fairy Tale Cube

Exit to Fairy Tale Cube after finishing Journey

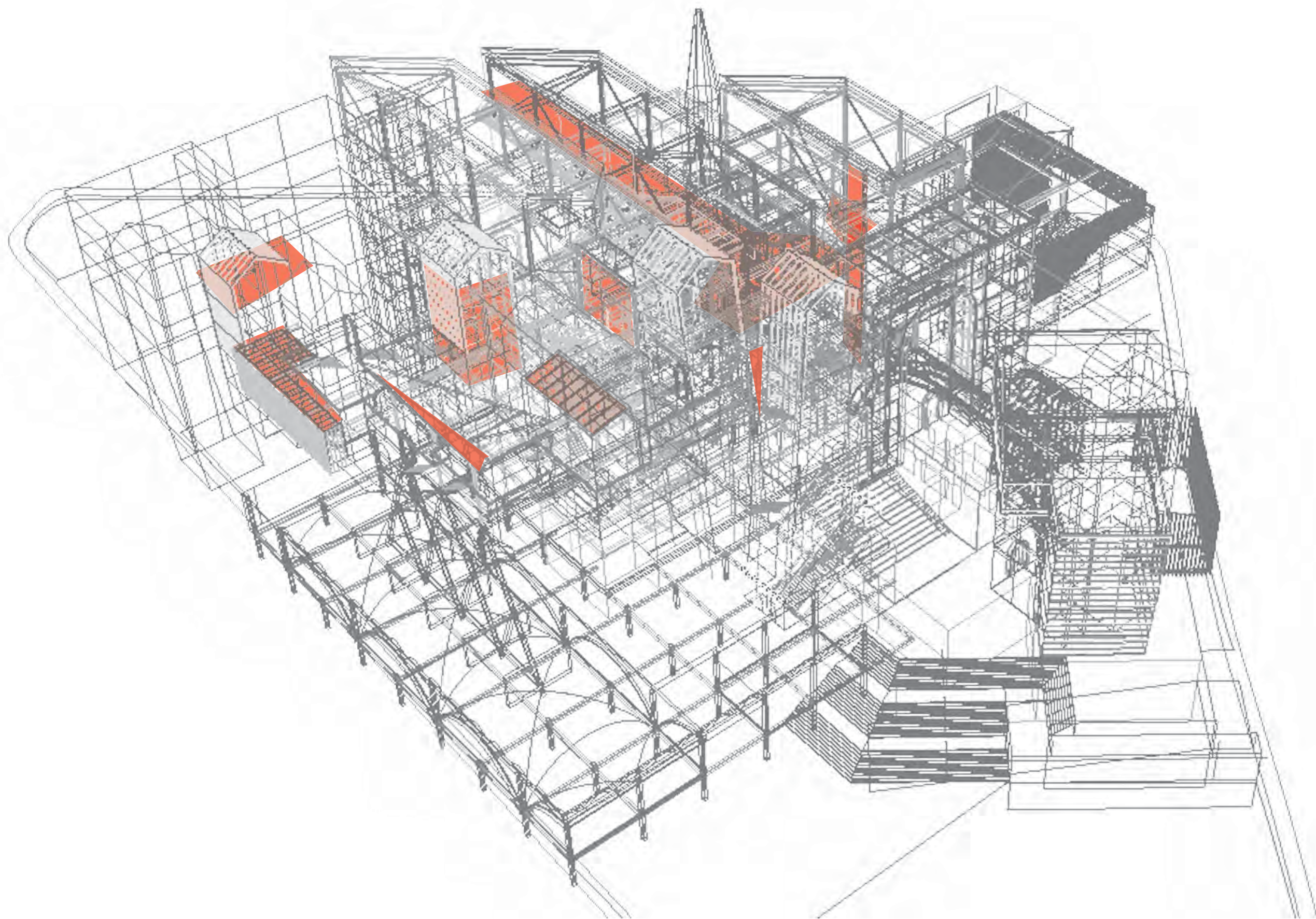
Story Telling for Visitors

Underground Parking lot

Story Telling for Performers

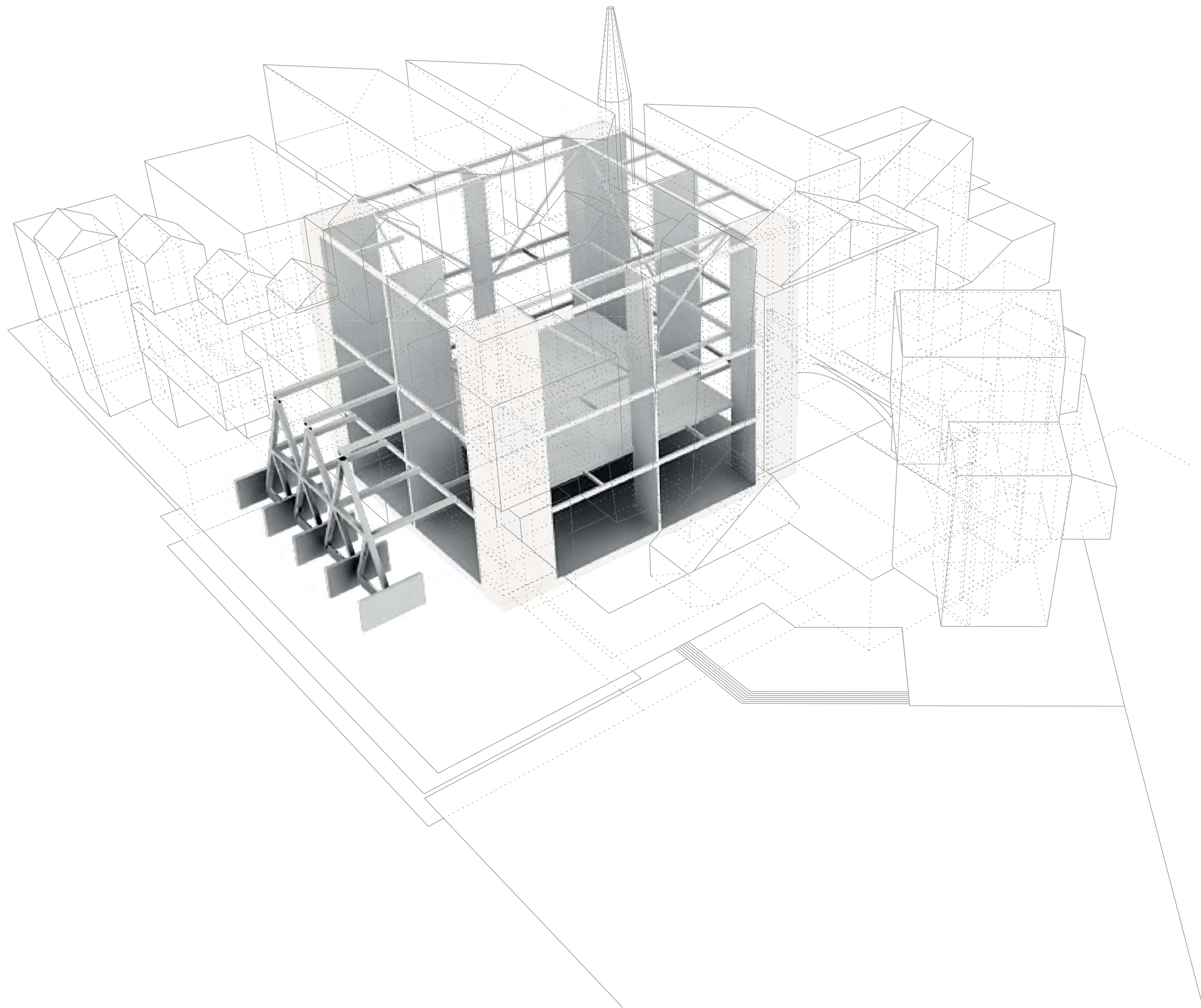




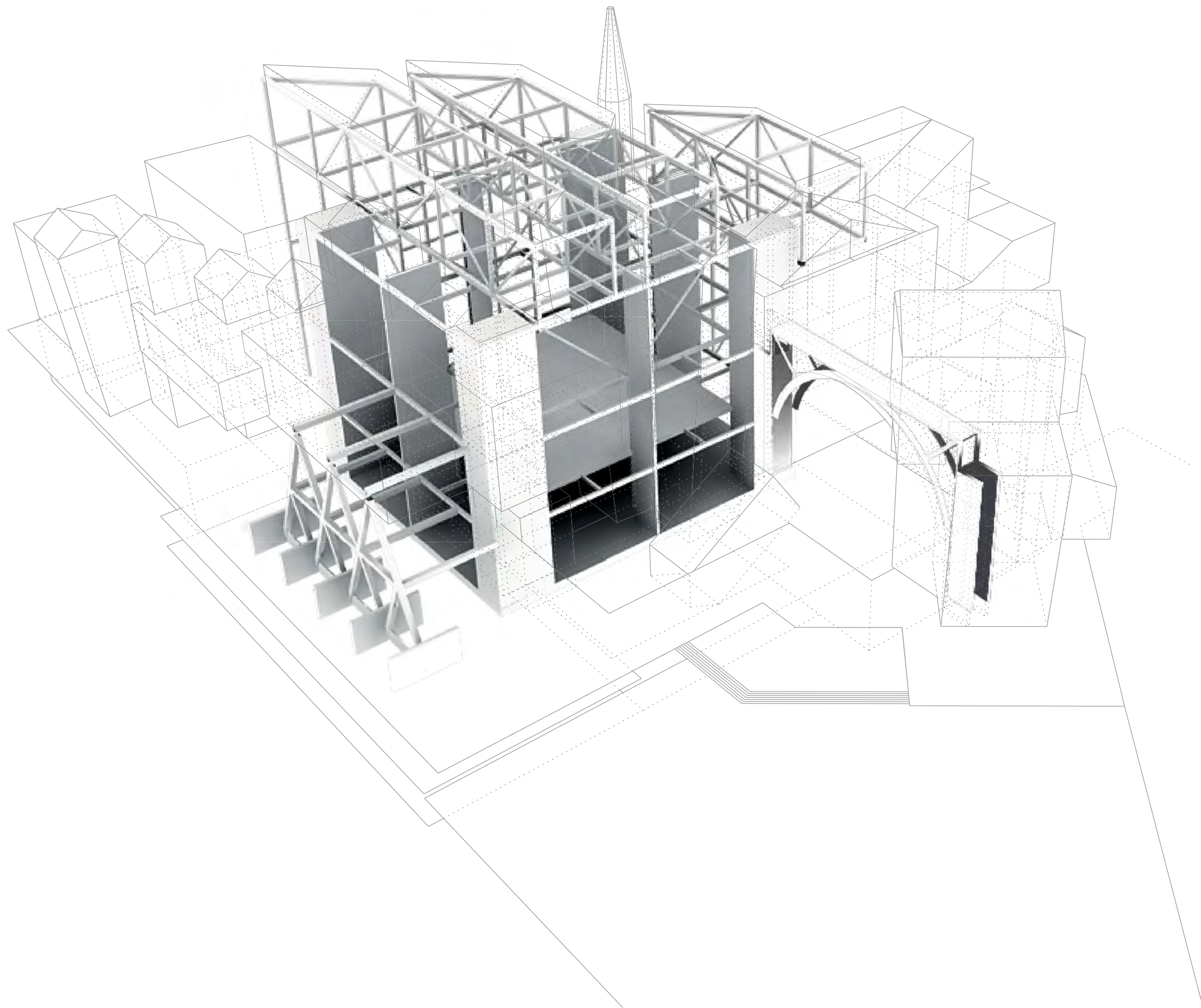




01. Position
02. Situation (Change Hierarchy, Change Scale)
03. Urban Strategy / Small Change for Big Difference.
04. Site Analysis
05. Design by Narratives
06. Design Parti
07. Spatial Configuration/Circulation
- 08. Structure / Materiality**
09. Building Performance
10. Perspectives











# Structural Phases



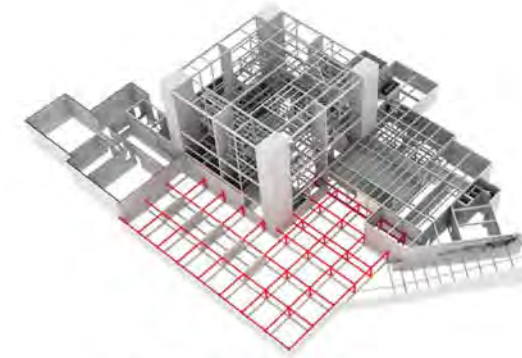
01. Concrete Bases for Compression




02. Structural Double Frames to Support tensions from Additional Structures on both sides.



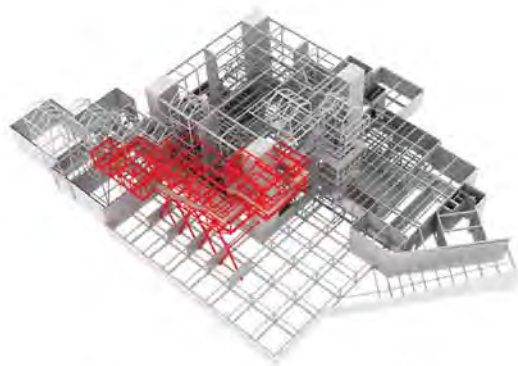
03. Additional Structures inside Structural Double Frames




04. Structural Grid laid on the Base for Underground Parking Lots



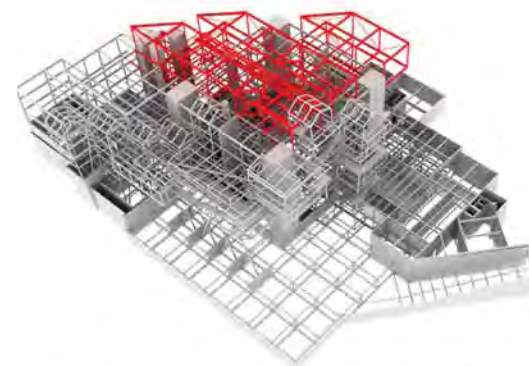
05. Additional Structures and Selfstanding Structures outside Structural Double Frames




06. Structural Installation between Structural Double Frames and Triangular Truss Support



07. Self Standing Structure partially attached to Structural Double Frames



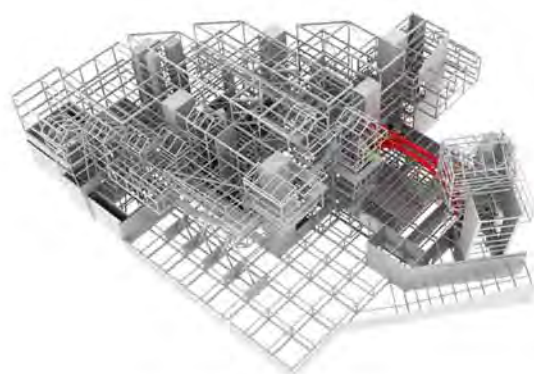
08. Supertruss structured over the top of Structural Double Frames with the Support of Force Flow



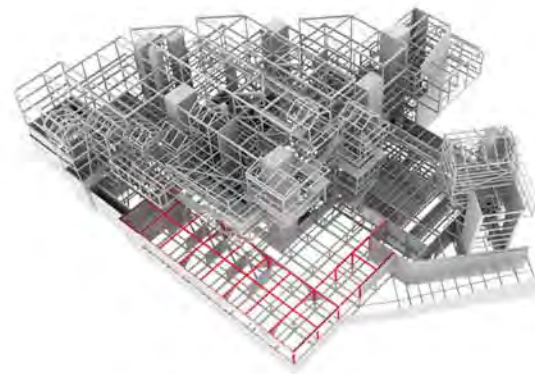
09. Self-Standing Structure with Two Bridge Connections.



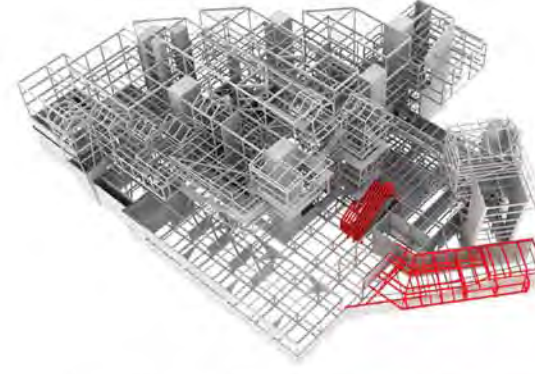
10. Self-Standing Structure with Concrete Structural Base.



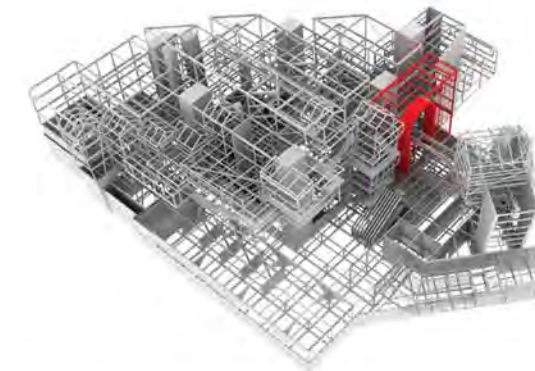
11. Arched Bridge Connection between Concrete Cores



12. Structural Grid with Arch Walls Structured over the Base Grids



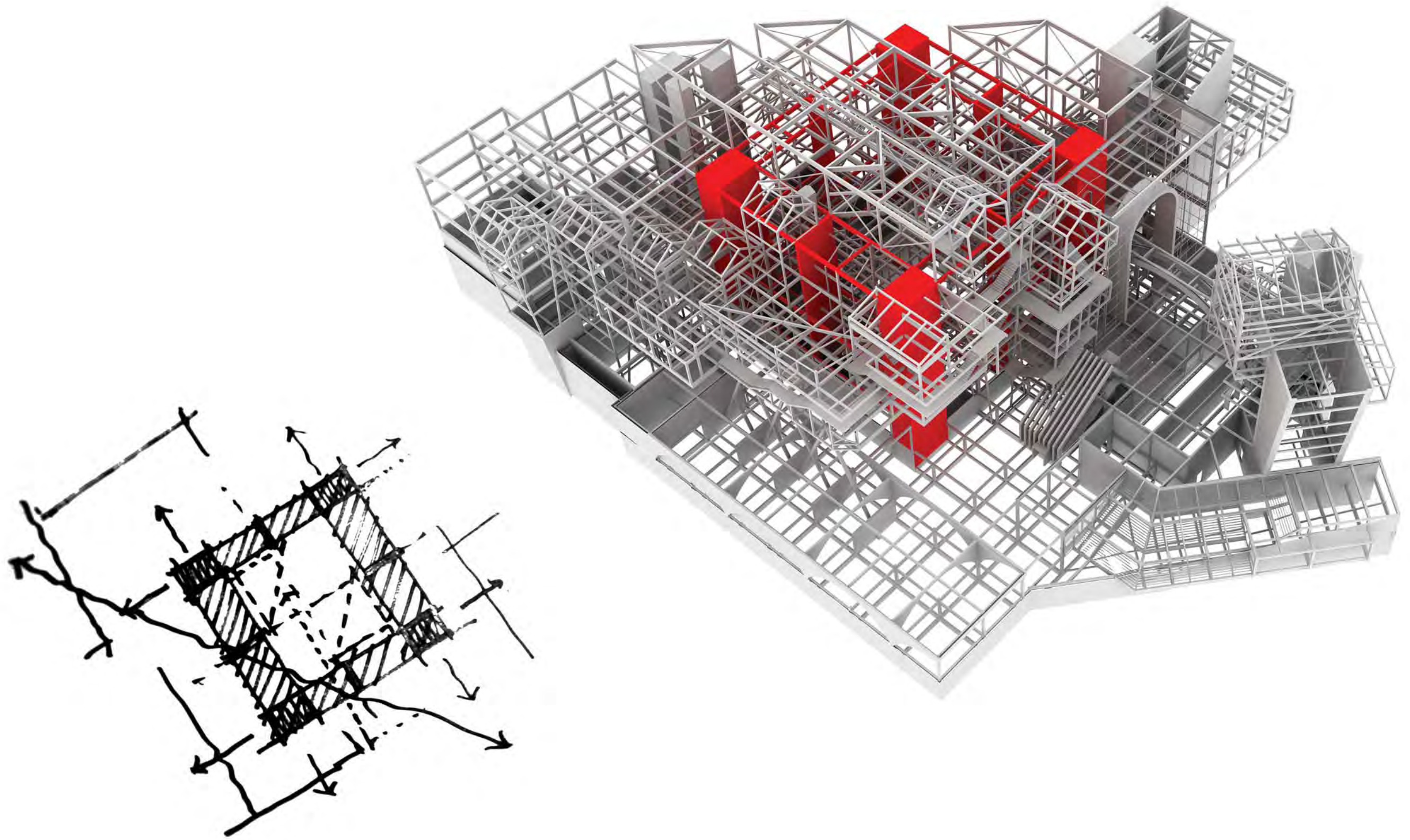
13. Accessibility with Structural Saperation for External Access



14. Large Open Atrium with Clear Glazing and Frames Installed Inbetween Structural Double Frames and Self-Standing Structure

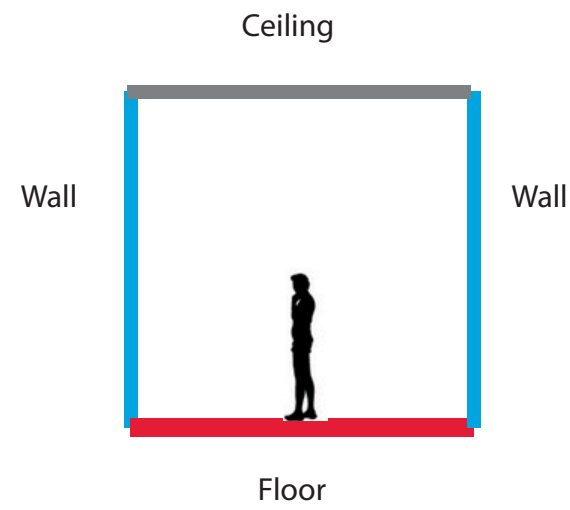


# Structural Composition



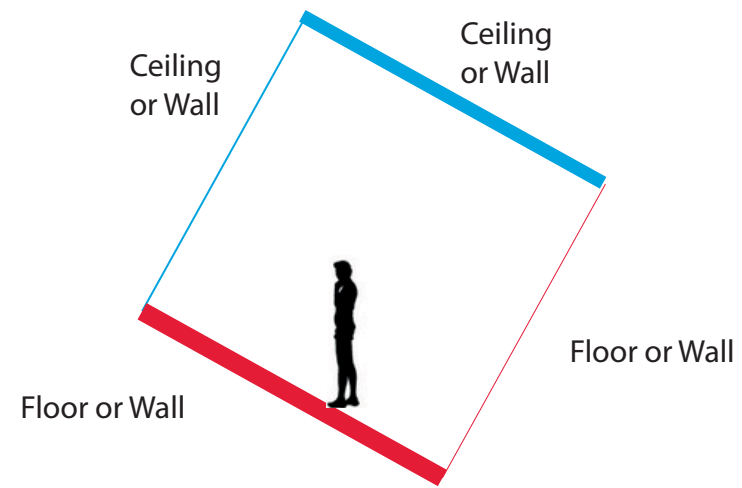


Materiality Scheme for Fairy Tales




**Recognition of Space**

Floor / Wall / Ceiling



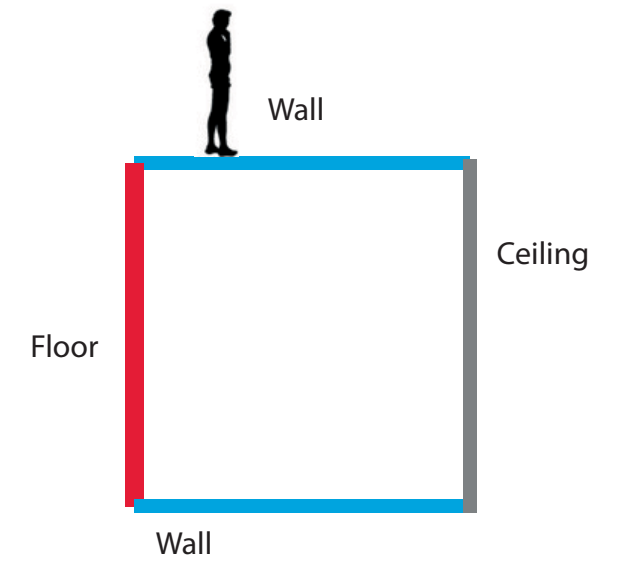
**Ambiguity of Boundary**

Floor or Wall / Wall or Ceiling



**Singular Element**

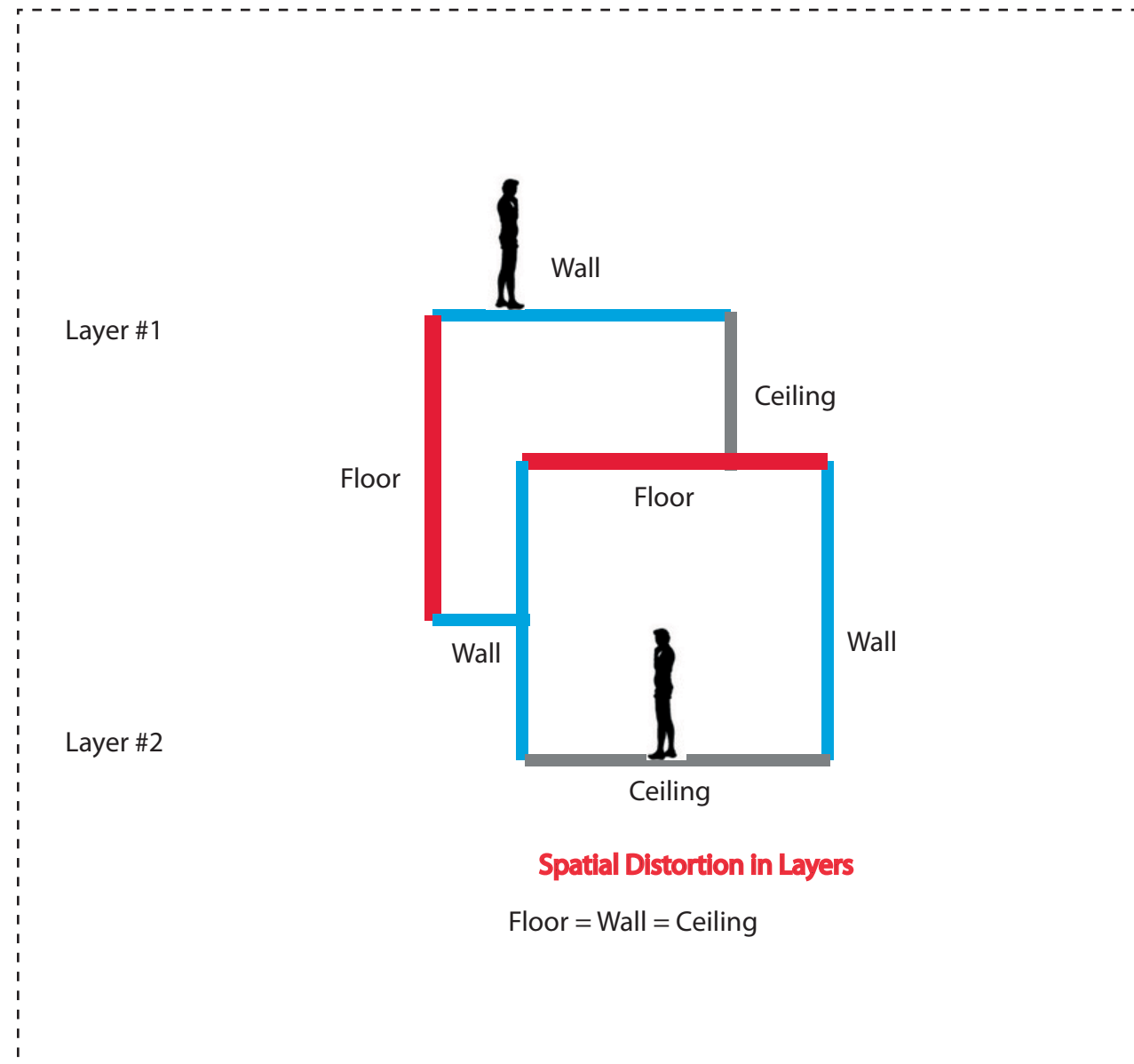
Floor = Wall = Ceiling



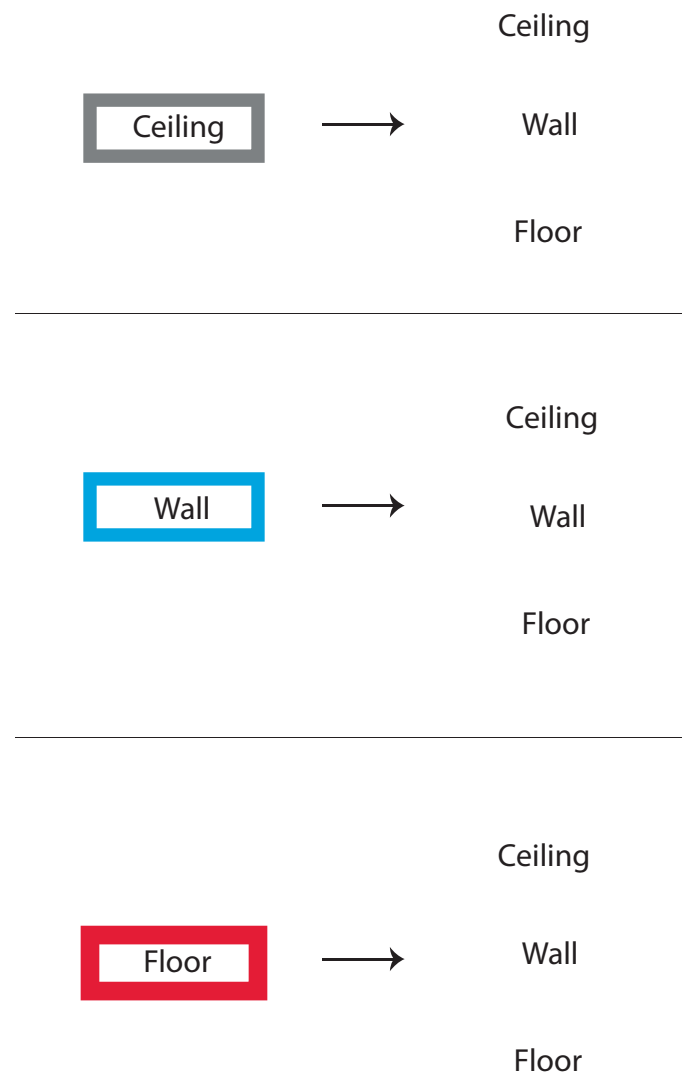
**Spatial Distortion in Layers**

Floor <-> Wall <-> Ceiling

Materialization with external appearance in internal environment with proper thermal comfort

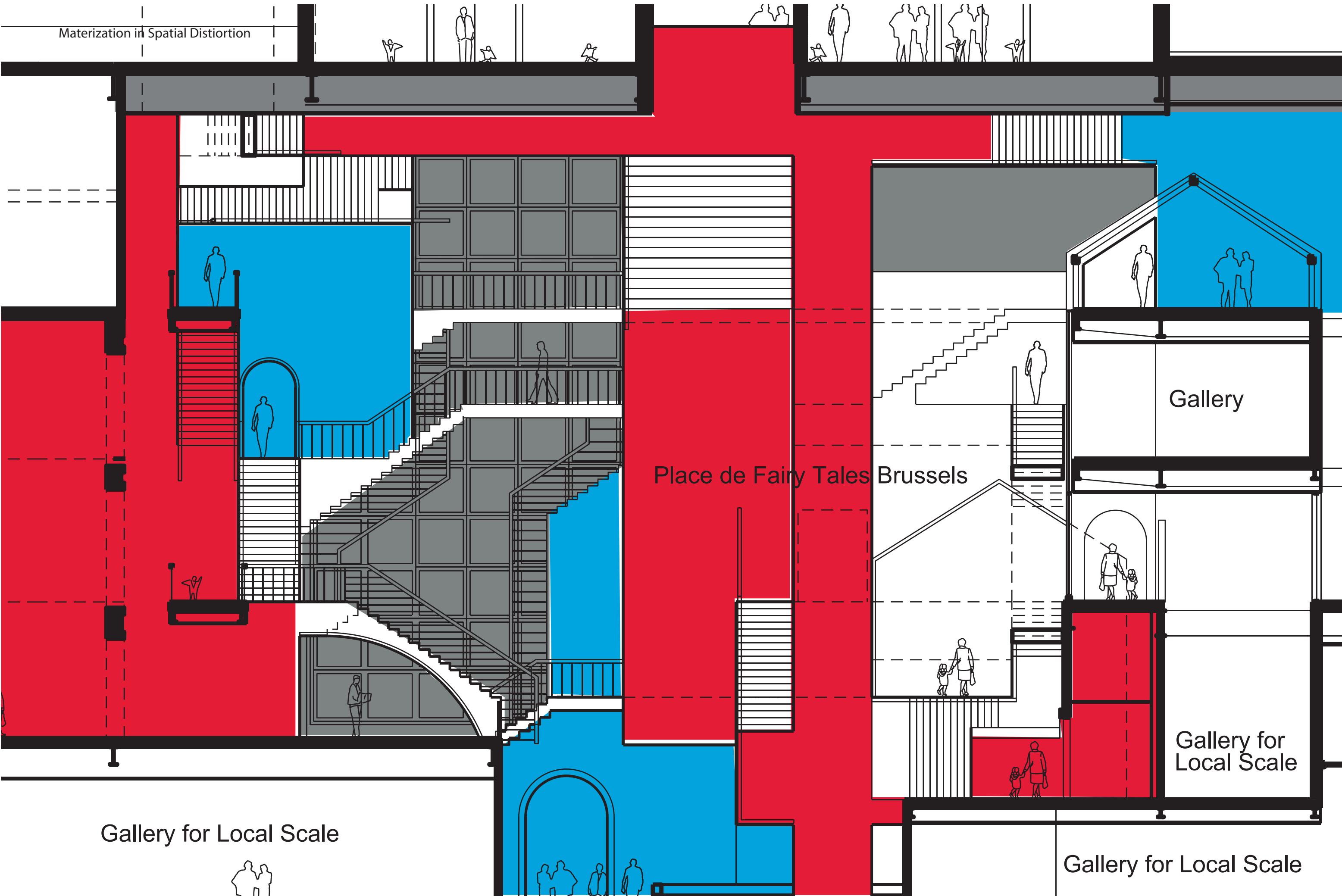


<Spatial Component>      <Spatail Apperent>





Materization in Spatial Distortion



Place de Fairy Tales Brussels

Gallery

Gallery for Local Scale

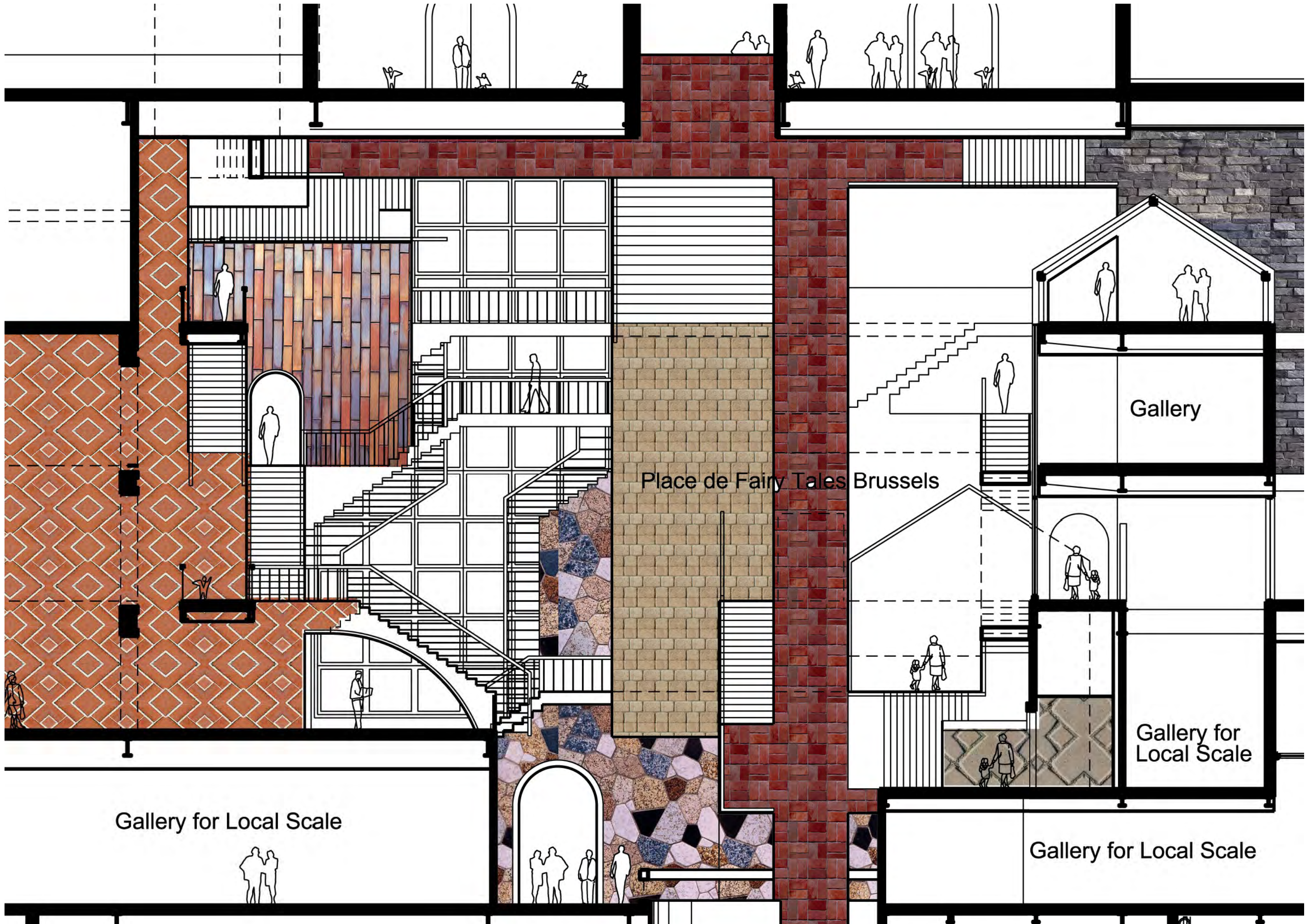
Gallery for Local Scale

Gallery for Local Scale

Materization in Spatial Distortion







Place de Fairy Tales Brussels


Gallery

Gallery for Local Scale

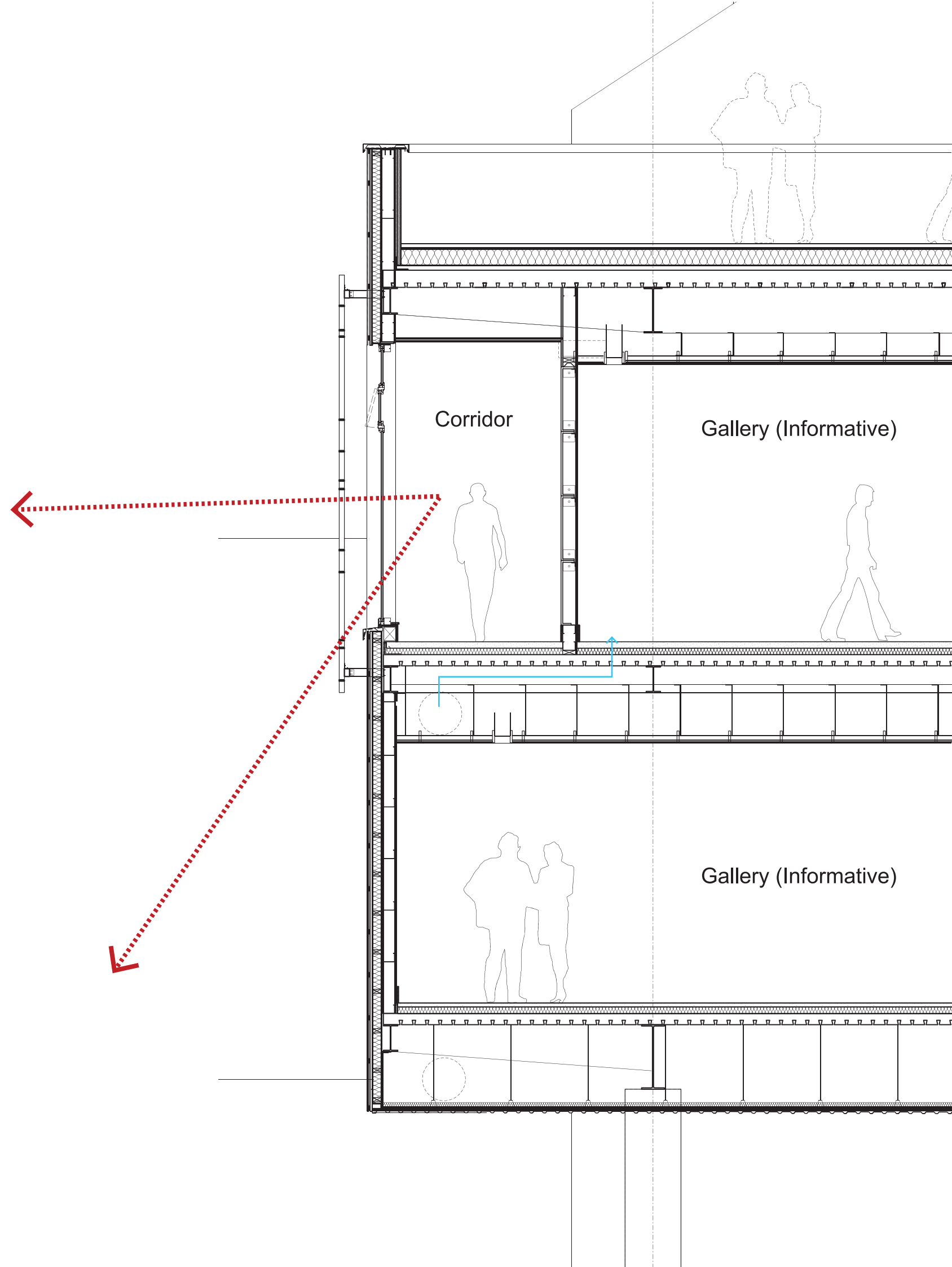
Gallery for Local Scale

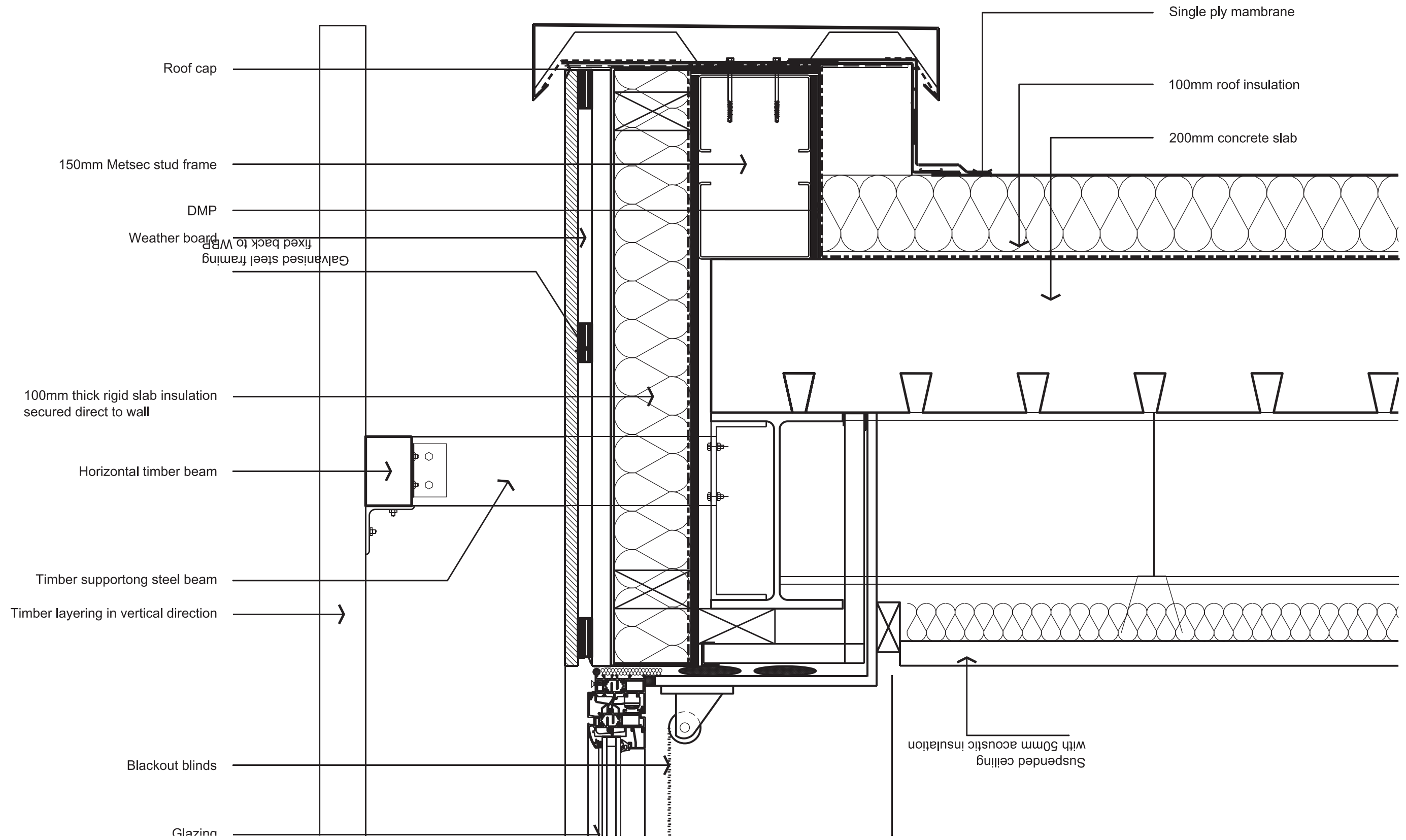
Gallery for Local Scale





Cathédrale Saint-Michel, Brussels





Roof cap

150mm Metsec stud frame

DMP

Weather board

fixed back to WBP

Galvanised steel framing

100mm thick rigid slab insulation  
secured direct to wall

Horizontal timber beam

Timber supporting steel beam

Timber layering in vertical direction

Blackout blinds

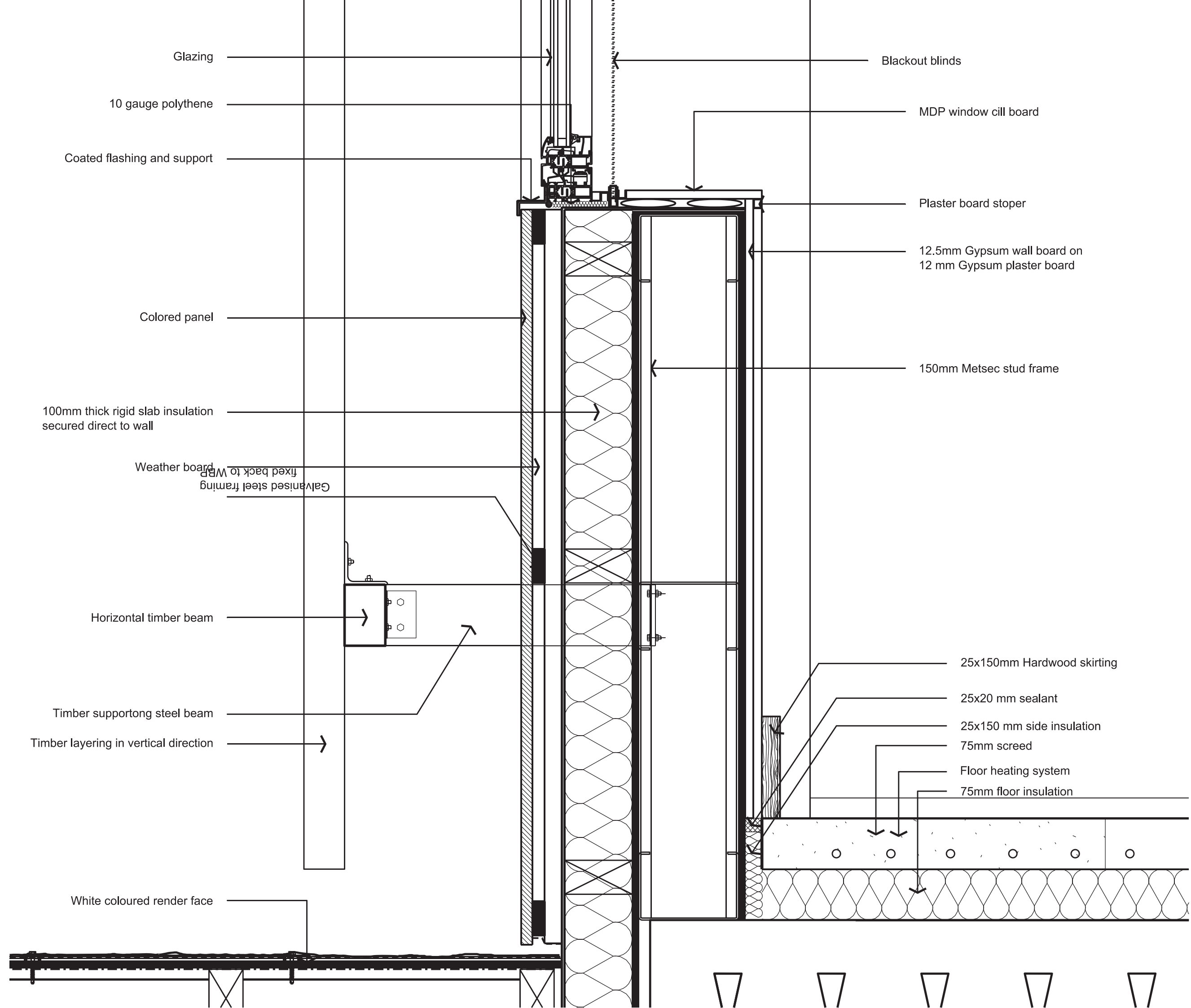
Glazing

Single ply mambrane

100mm roof insulation

200mm concrete slab

Suspended ceiling  
with 50mm acoustic insulation



Glazing

10 gauge polythene

Coated flashing and support

Colored panel

100mm thick rigid slab insulation secured direct to wall

Weather board fixed back to WBP  
Galvanised steel framing

Horizontal timber beam

Timber supportong steel beam

Timber layering in vertical direction

White coloured render face

Blackout blinds

MDP window cill board

Plaster board stoper

12.5mm Gypsum wall board on  
12 mm Gypsum plaster board

150mm Metsec stud frame

25x150mm Hardwood skirting

25x20 mm sealant

25x150 mm side insulation

75mm screed

Floor heating system

75mm floor insulation



2mm aluminum PPC metal pressing

Envirowall insulated Render  
made up of Granol Acrylic top  
wat on Granol G.Base coat  
applied to 120mm(T.B.C) Rockwool  
to Manufacturer's details

200x90x30 PFC

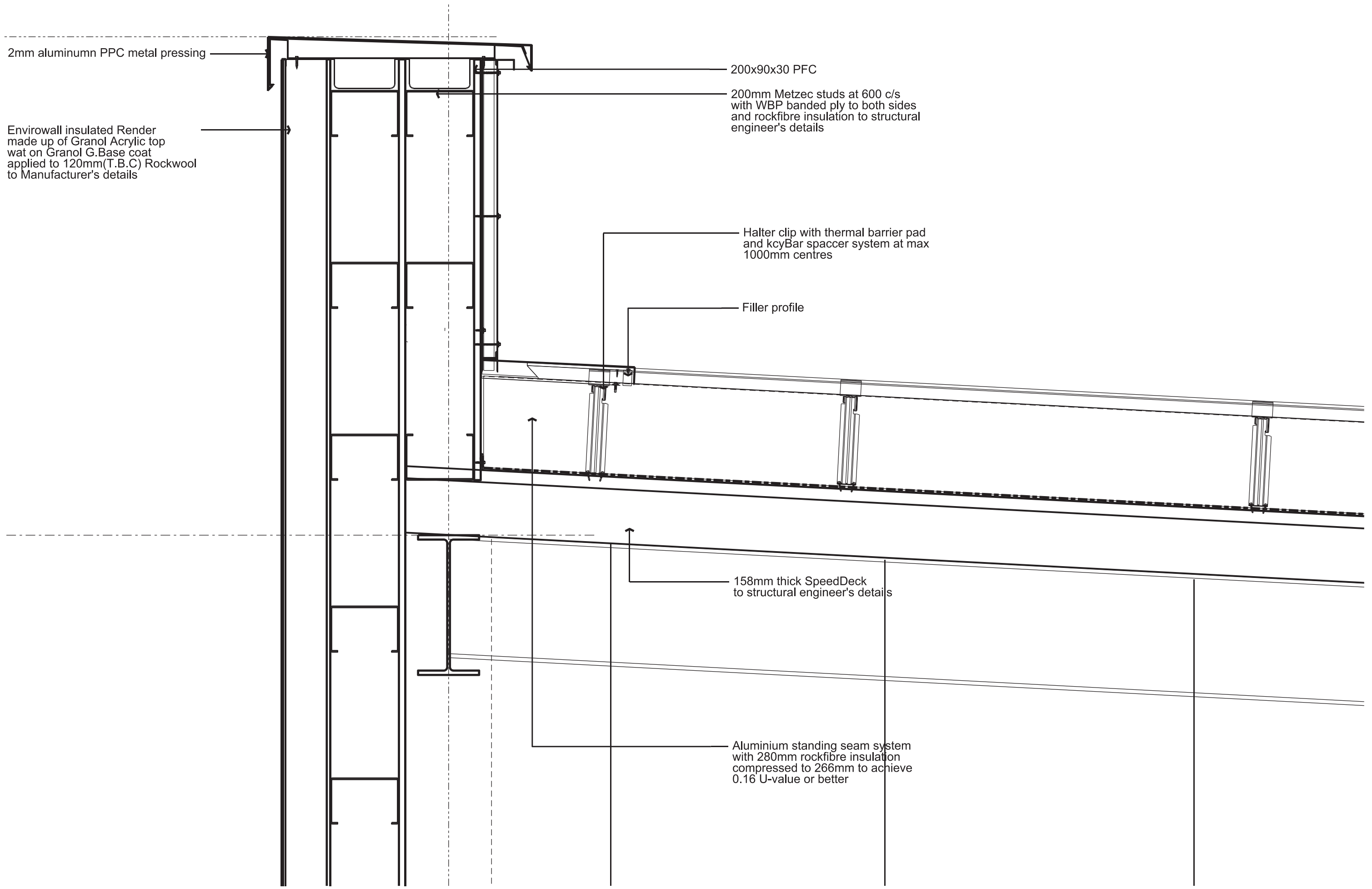
200mm Metzec studs at 600 c/s  
with WBP banded ply to both sides  
and rockfibre insulation to structural  
engineer's details

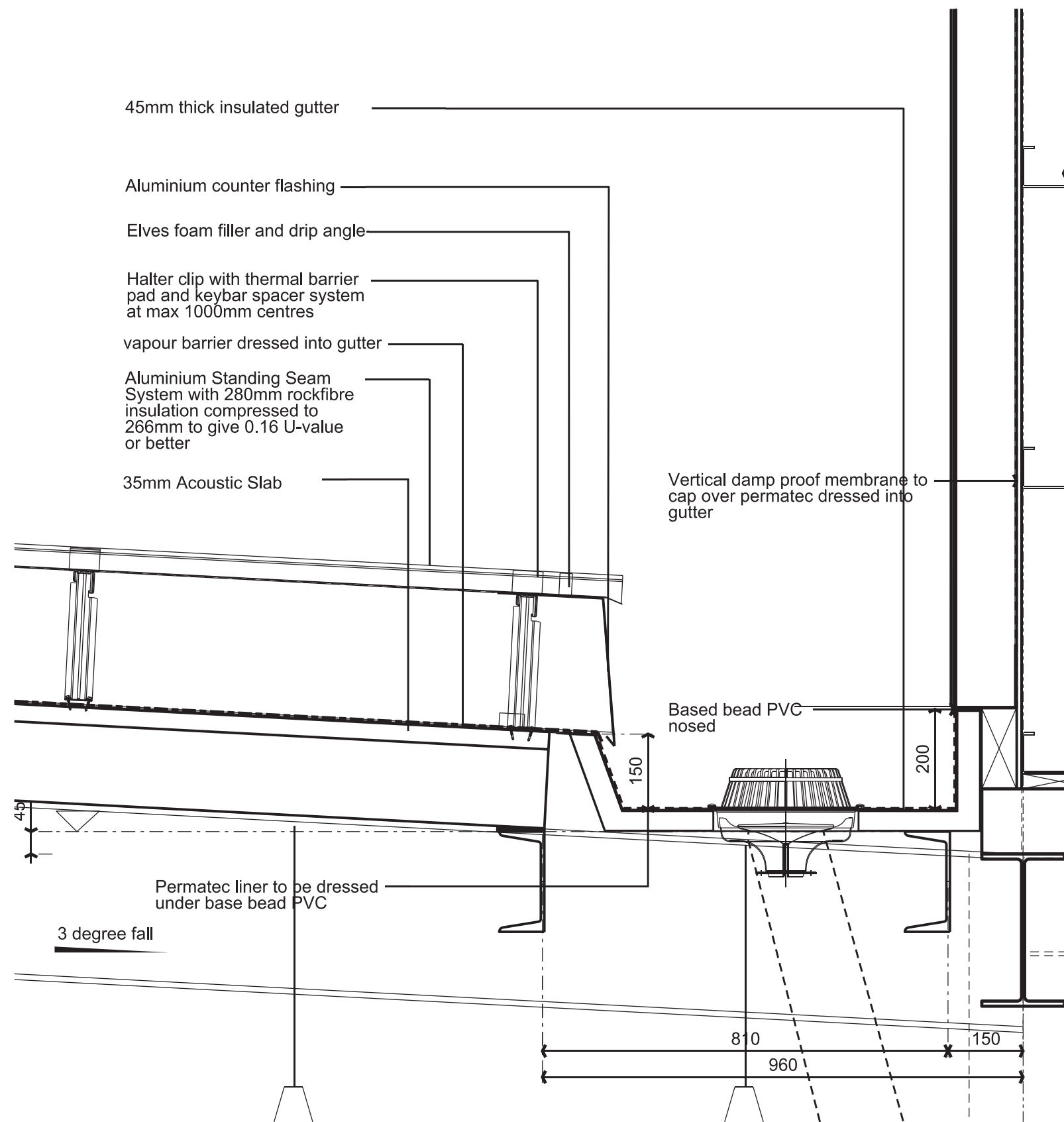
Halter clip with thermal barrier pad  
and kcyBar spacer system at max  
1000mm centres

Filler profile

158mm thick SpeedDeck  
to structural engineer's details

Aluminium standing seam system  
with 280mm rockfibre insulation  
compressed to 266mm to achieve  
0.16 U-value or better

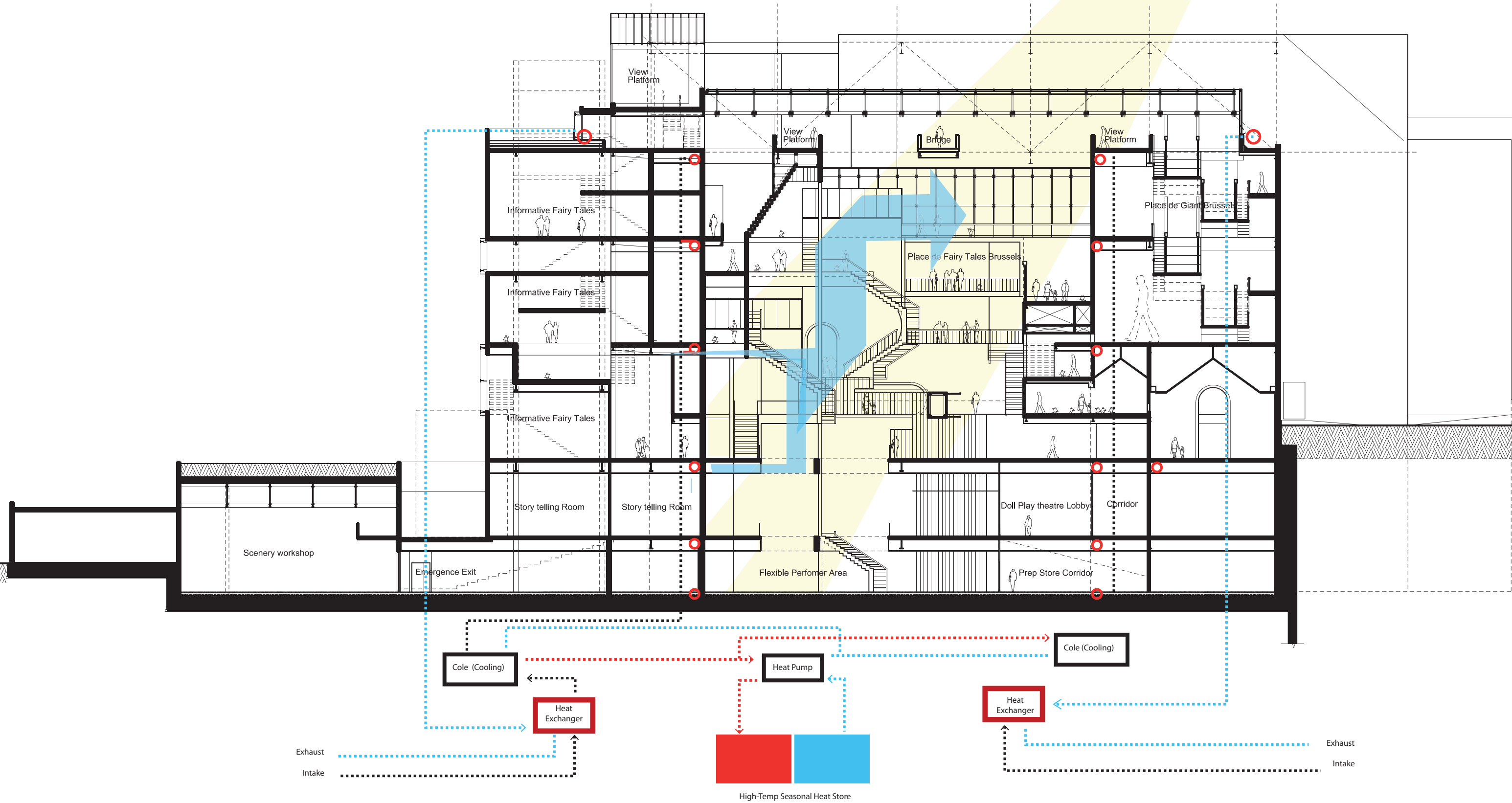





01. Position
02. Situation (Change Heirarchy, Change Scale)
03. Urban Strategy / Small Change for Big Difference.
04. Site Analysis
05. Design by Narratives
06. Design Parti
07. Spatial Configuration/Circulation
08. Structure / Materiality
- 09. Building Performance**
10. Perspectives

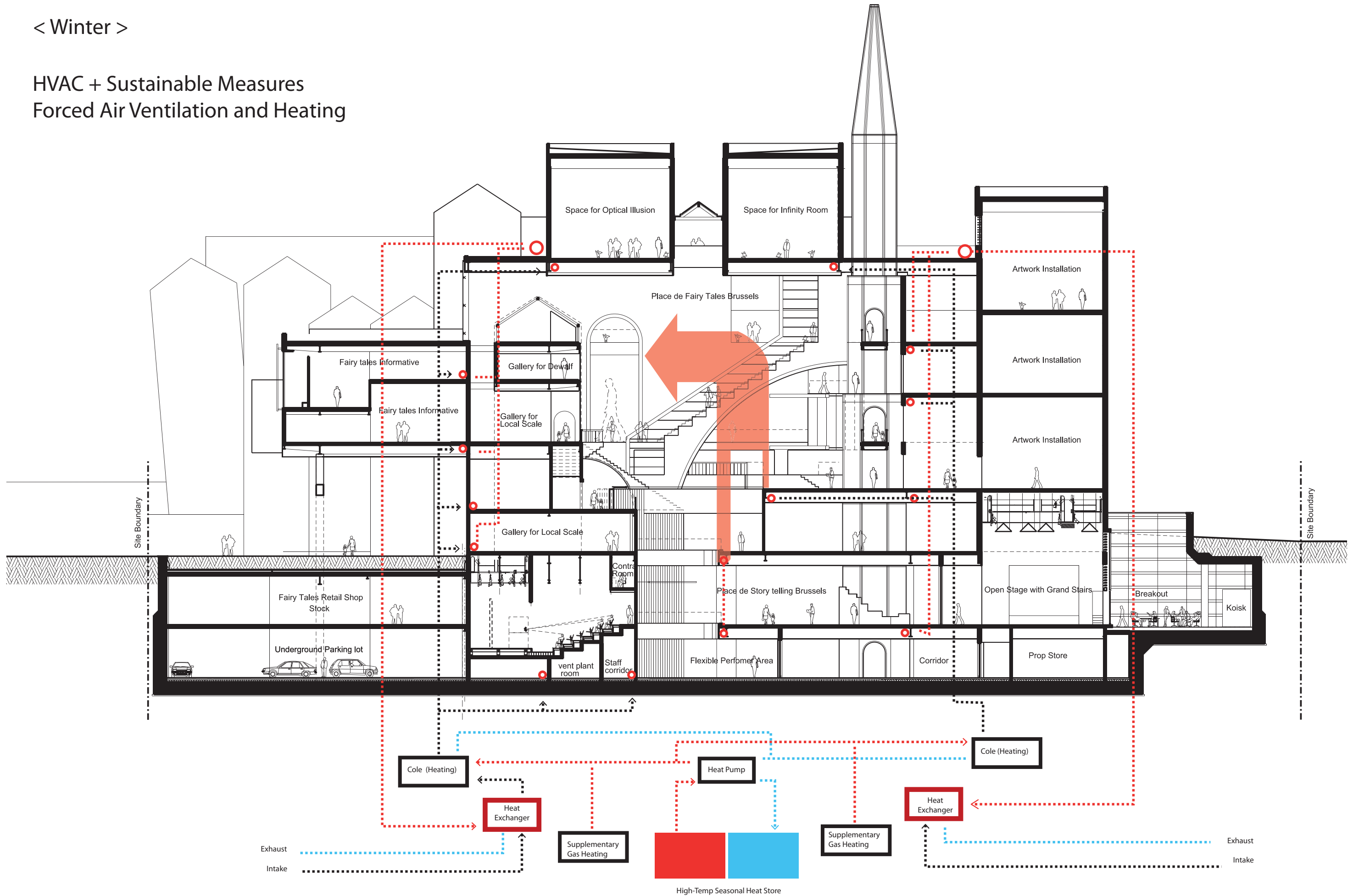


< Summer >



< Winter >

# HVAC + Sustainable Measures Forced Air Ventilation and Heating




01. Position
02. Situation (Change Hierarchy, Change Scale)
03. Urban Strategy / Small Change for Big Difference.
04. Site Analysis
05. Design by Narratives
06. Design Parti
07. Spatial Configuration/Circulation
08. Structure / Materiality
09. Building Performance
- 10. Perspectives**




# Perspectives



























































THANK YOU