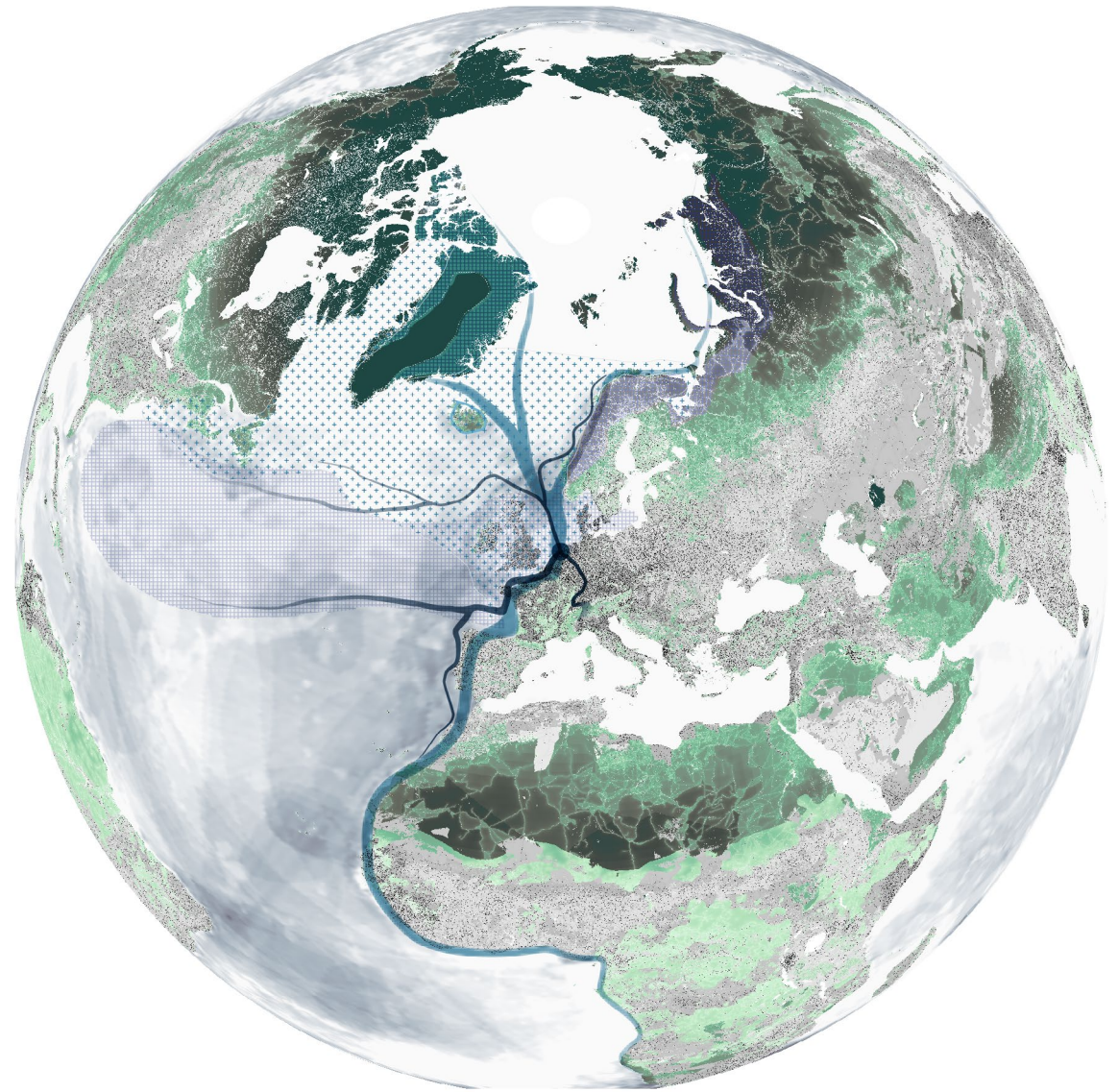


THE BLUE HEART

A territorial envisioning of
evolutionary agro-urban ecologies



Fabio Alberto Alzate Martinez
P5 Presentation / MSc Urbanism

1st mentor: Diego Sepulveda Carmona
2nd mentor: Fransje Hooimeijer

CONTENTS

1. The Blue Heart Delta

2. Problem statement

3. Approach

4. Proposal

5. Discussion

THE BLUE HEART DELTA

North Sea

Wadden Sea

Wieringermeer

IJsselmeer

Markermeer

IJssel Estuary





Province of
Flevoland

Amsterdam





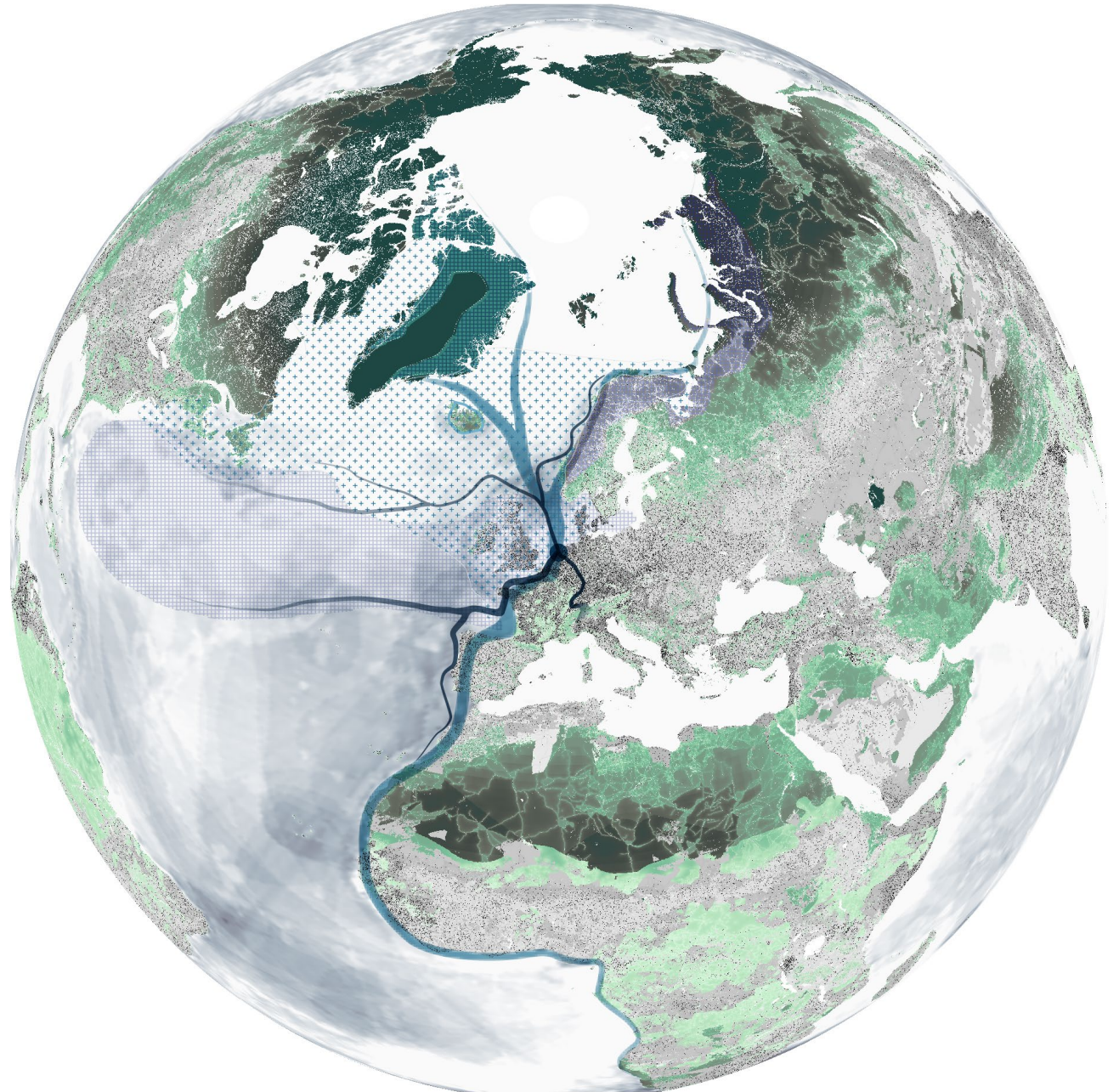
A nexus of the global web of life

Web of life

-  East Atlantic Flyway
-  Alps-North Sea Fish migration route
-  Migration zone European eels
-  Migration zone Atlantic Salmon

Ecological integrity (MSA indicator)*

-  Most of endogenous species remain unaffected by human interference
-  All of endogenous species were extinct by human interference



(By author, data source: Globio [MSA indicator*], www.waddensea-worldheritage.org [migration routes], Pimm et al., 2014, Jenkins et al., 2013 [sea birds richness]).

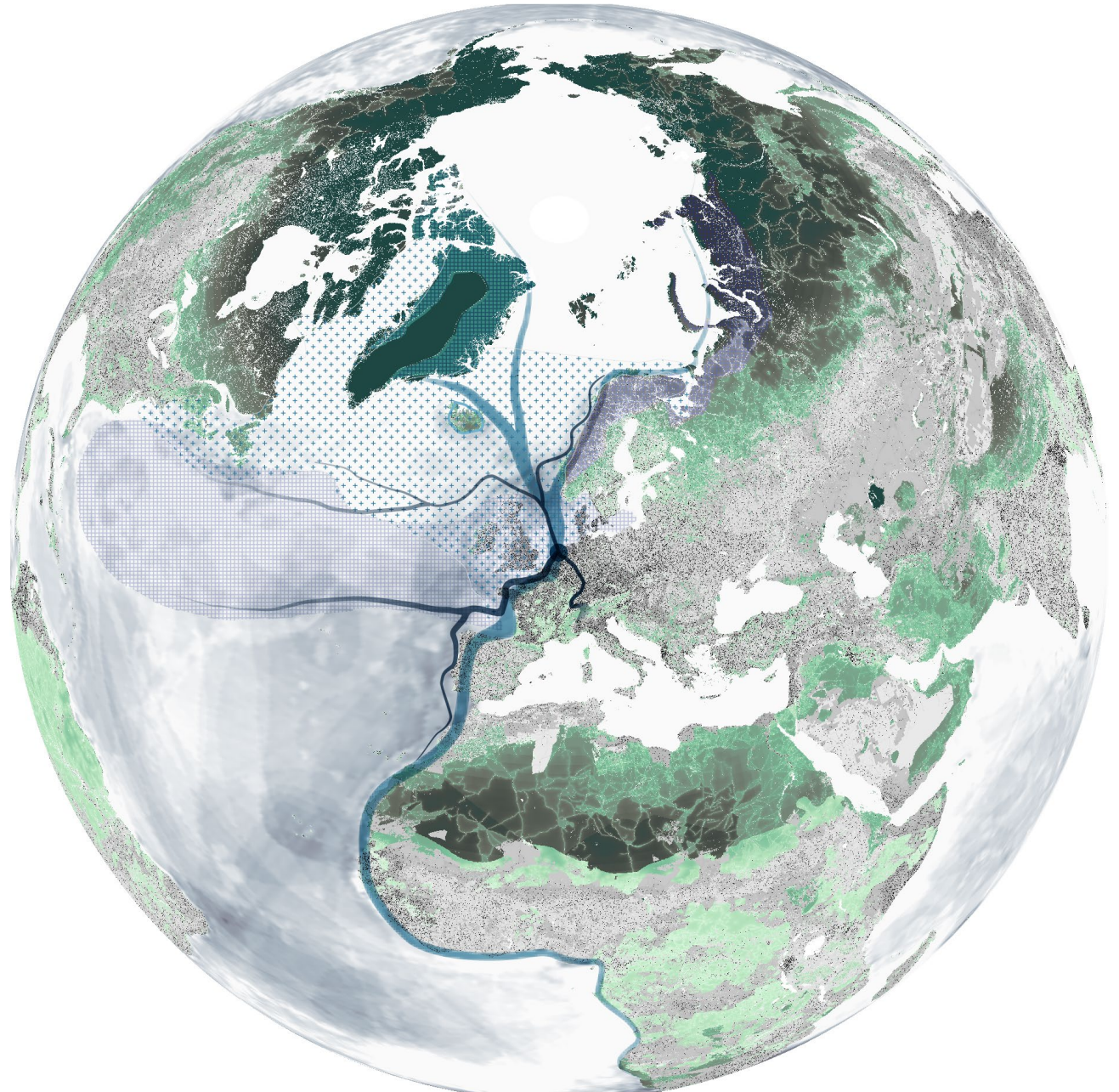
Anthropogenic biodiversity crisis

25% of Earth's
species are at **risk of
extinction**

47% of global
ecosystems are **declining**

Three main biodiversity
loss drivers:

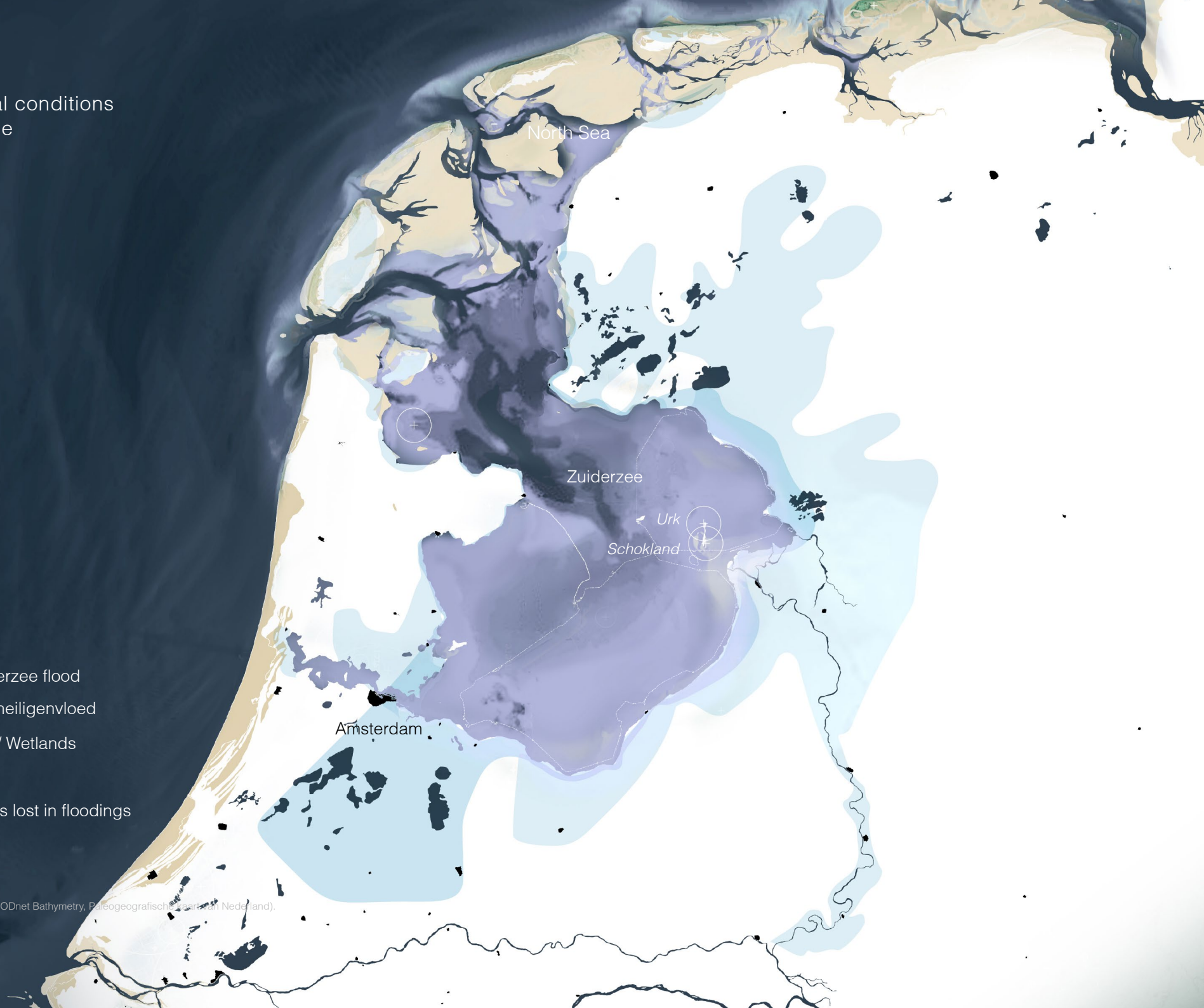
land-sea use change (functional)
direct exploitation (resources)
climate change (evolutionary challenge)

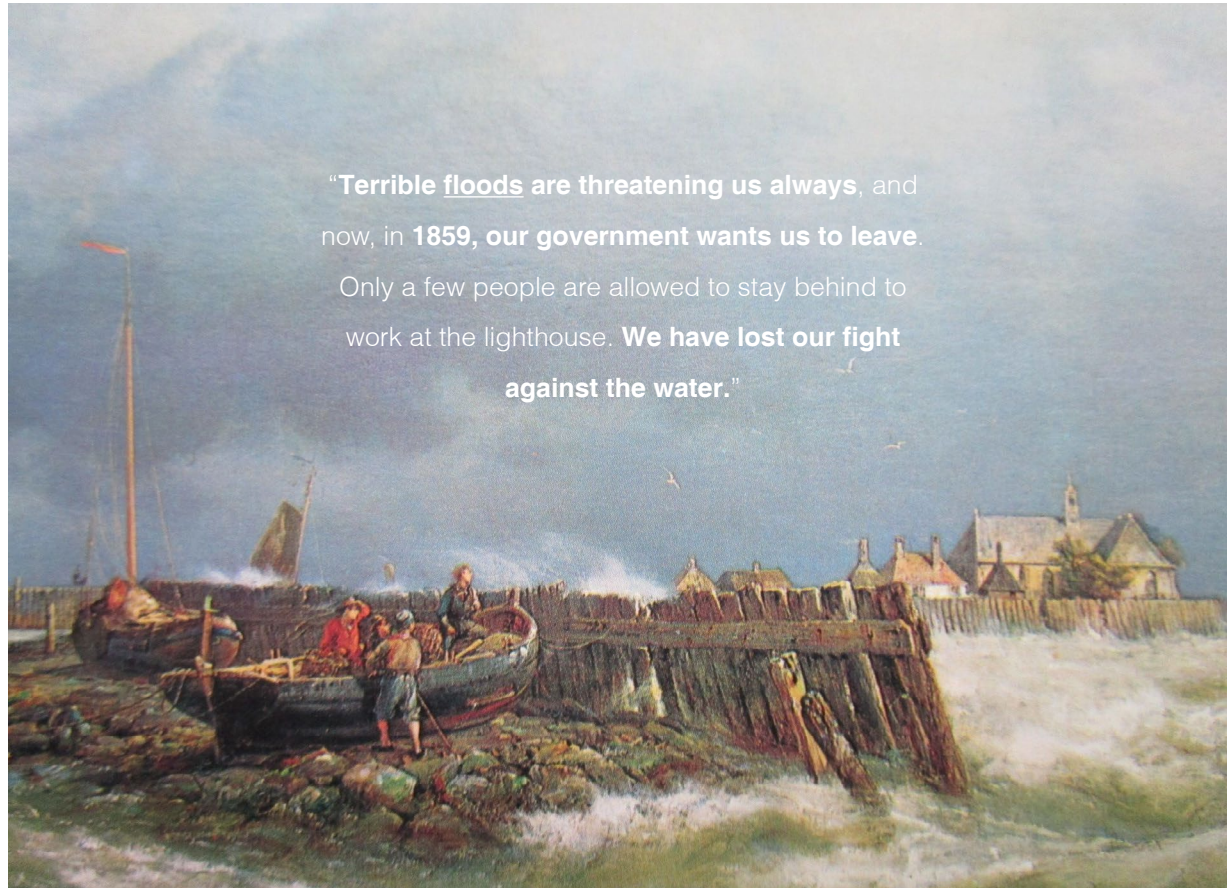


Past territorial conditions
The Zuiderzee

- 1825 Zuiderzee flood
- 1675 Allerheiligenvloed
- Tidal flats / Wetlands
- Dunes
- + Settlements lost in floodings

(By author, data source: EMODnet Bathymetry, Paleogeografische kaart van Nederland).






“**Terrible floods** are threatening us always, and now, in **1859**, our government wants us to leave. Only a few people are allowed to stay behind to work at the lighthouse. **We have lost our fight against the water.**”

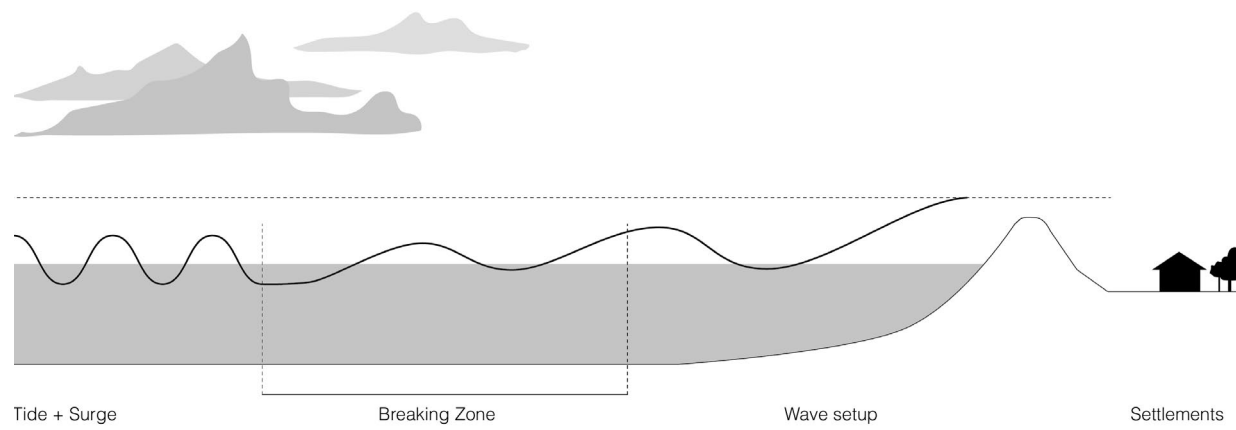
Schokland (1850)

(Artist: Hermannus Koekoek)



Island of Shockland evacuated (1920)

(Source: Netherlands Institute for Military History (NIMH)/ www.worldwateratlas.org/narratives/flevoland-a-world-water-wonder/the-zuiderzee-floods/#we-must-leave)



Storm surges from the North Sea

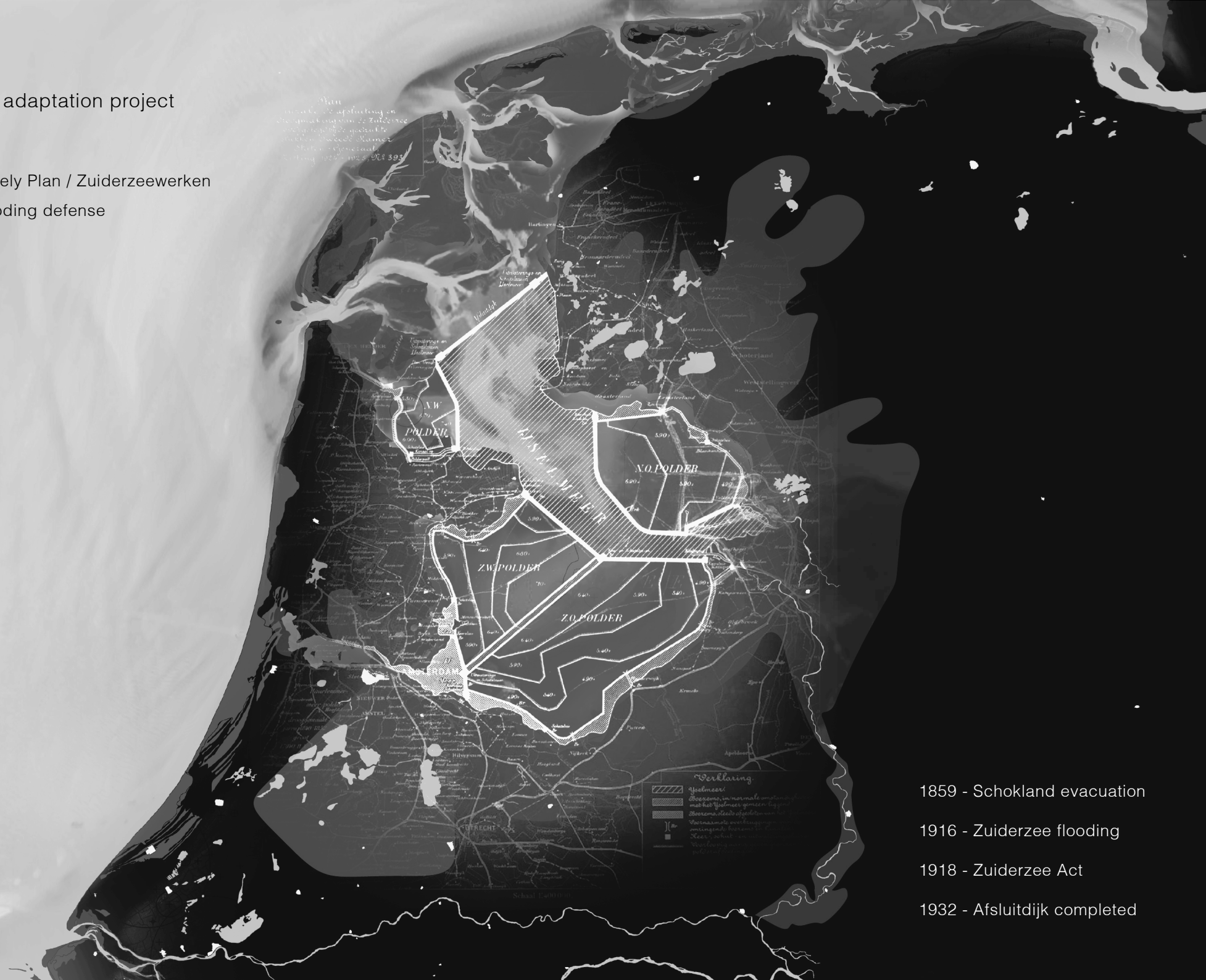
(Source: by author, based on: Khan et al., 2021)

Planned adaptation project

Cornelis Lely Plan / Zuiderzeewerken

Linear flooding defense

Plan
van de afsluiting en
de afsluiting van de Zuiderzee
op de Noordzee, opgesteld door
Cornelis Lely, 1903-1904
Maastricht, 1903-1904




1859 - Schokland evacuation

1916 - Zuiderzee flooding

1918 - Zuiderzee Act

1932 - Afsluitdijk completed

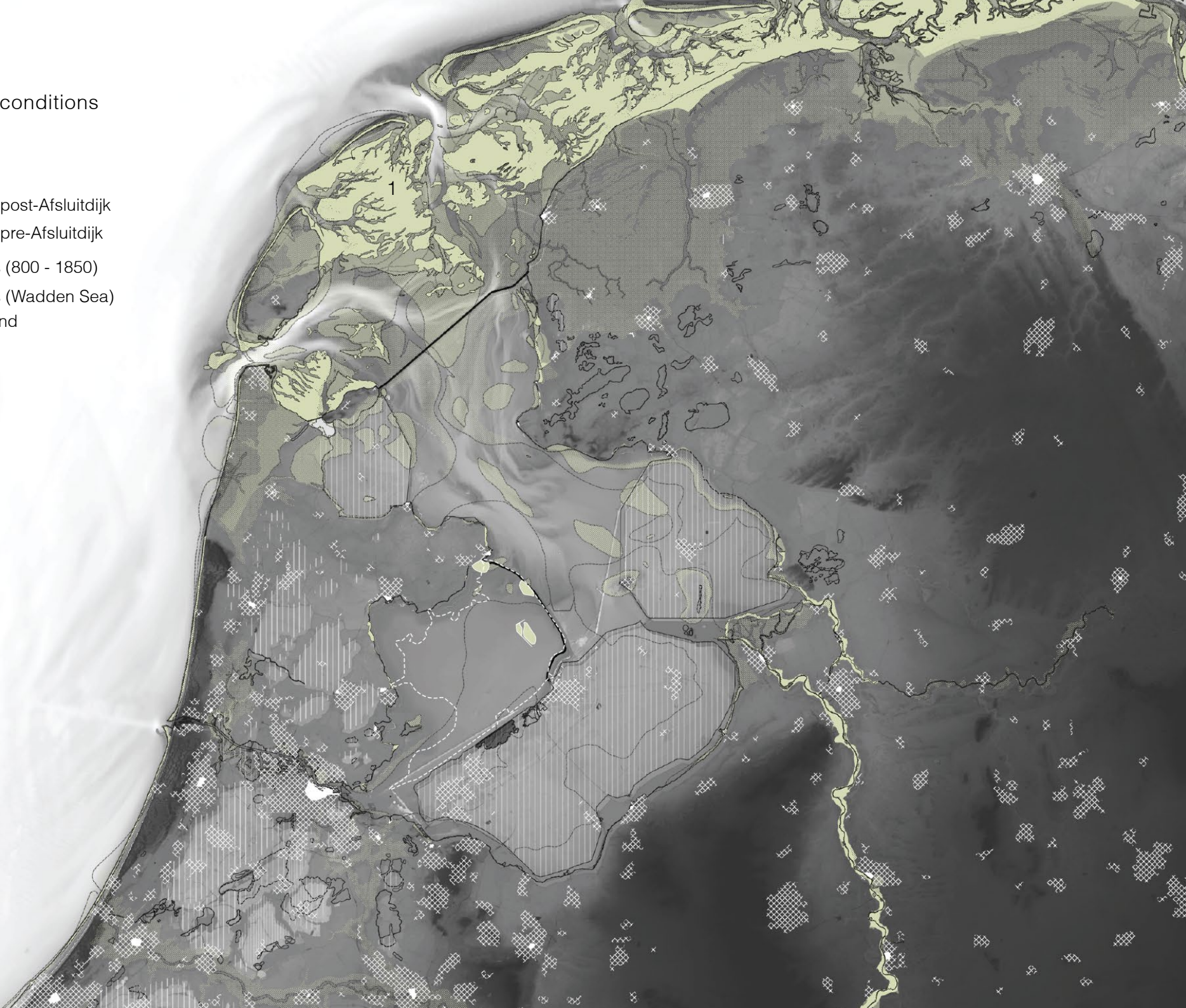


Geomorphological and habitat alteration

(Source: Reproduction from the Batavialand Museum exhibition)

New territorial conditions

- Urbanization post-Afsluitdijk
- Urbanization pre-Afsluitdijk
- Tidal habitats (800 - 1850)
- Tidal habitats (Wadden Sea)
- Reclaimed land



New territorial conditions

Linear flooding defense infrastructure



Sources photos: <https://leidraadlc.noord-holland.nl/wp-content/uploads/2017/03/rijkswaterstaat-afsluitdijk.jpg>; by author.



Afsluitdijk



Houtribdijk



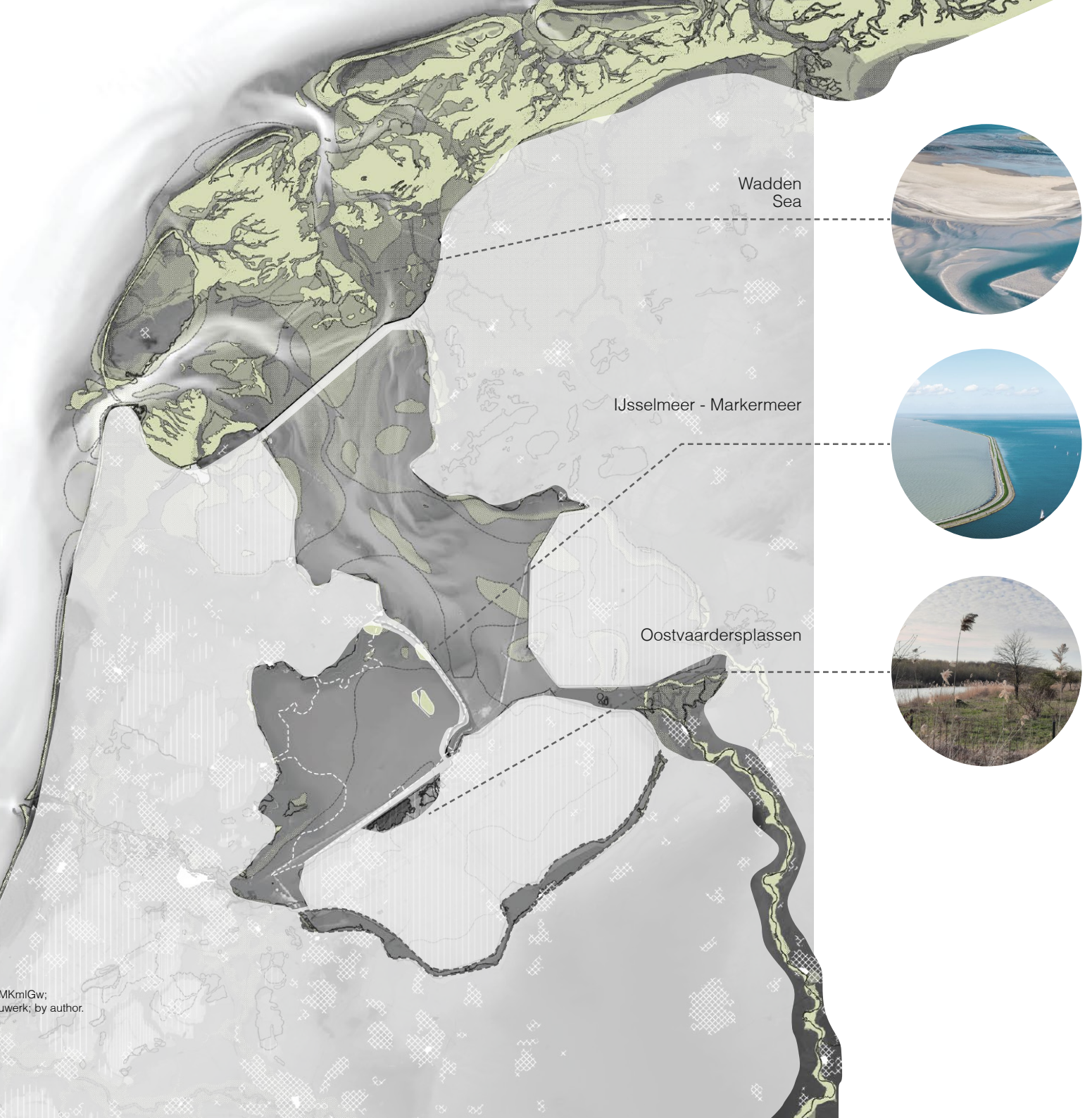
Reclaimed polders



Housing and Agriculture



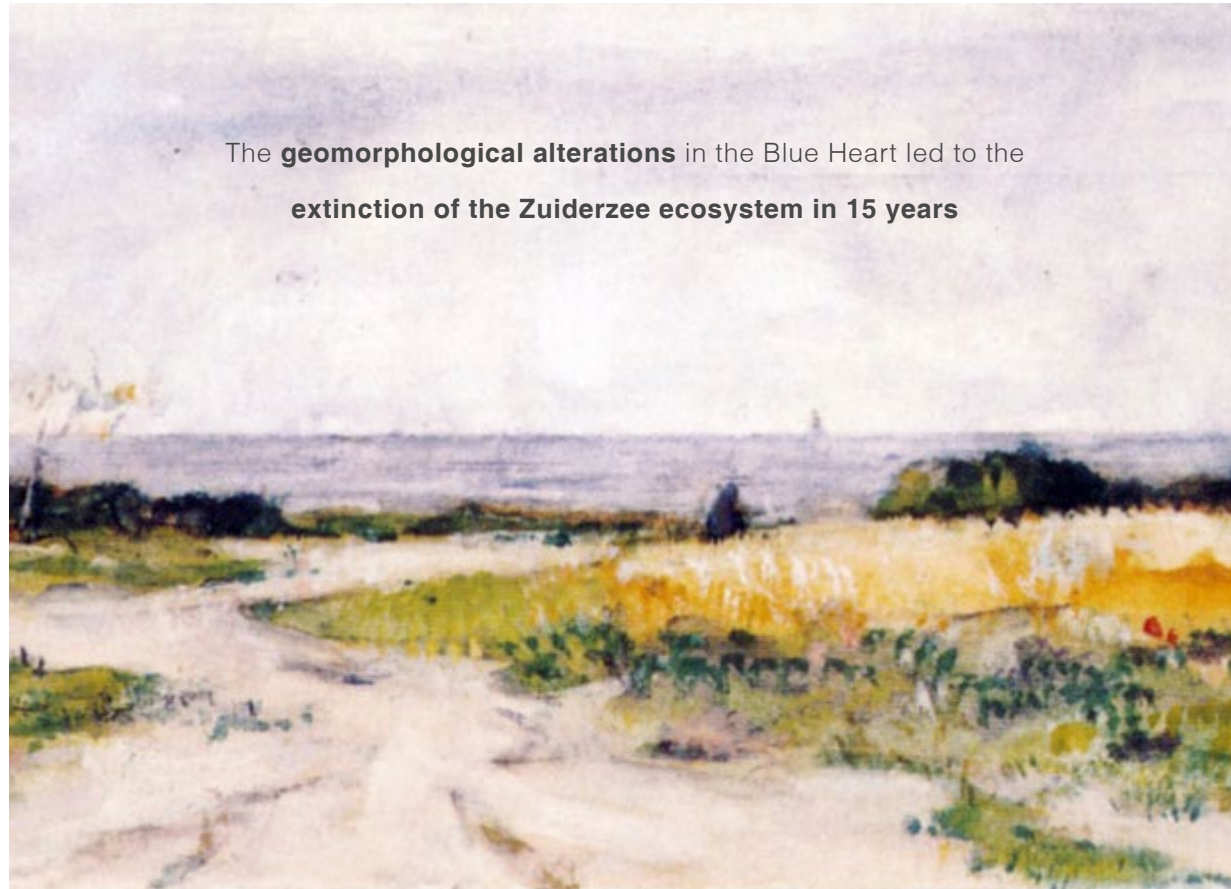
New territorial conditions
Compartmentalized habitats



Ecology



Sources photos: <https://www.siebeswart.nl/image/10000H0QdbMKmlGw>,
<https://www.waddensea-worldheritage.org/nl/area/hamburg-neuwerk>; by author.





The **geomorphological alterations** in the Blue Heart led to the **extinction of the Zuiderzee ecosystem in 15 years**

The south coast of the Zuiderzee 1905

(Artist: Edzard Koning)

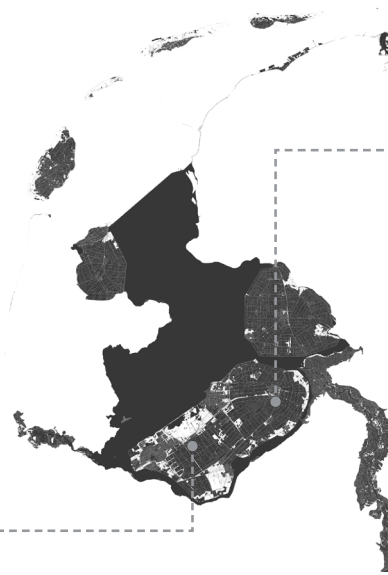
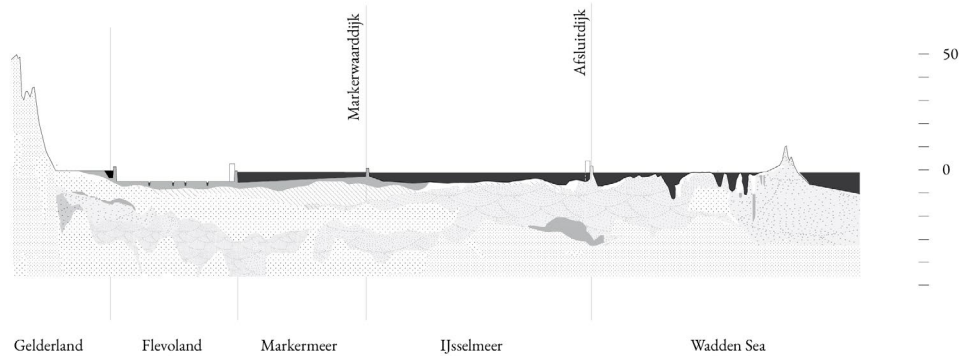
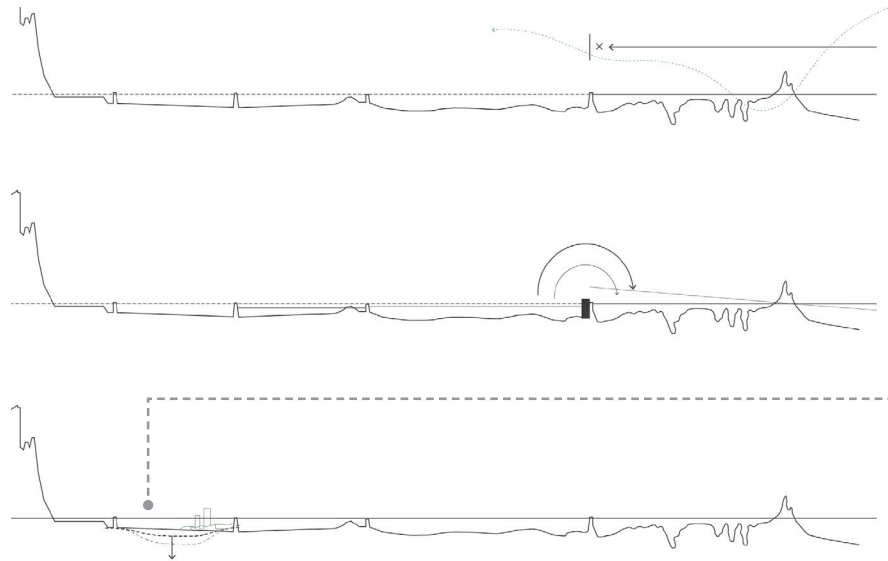
Challenges in territorial conditions: SLR uncertainty



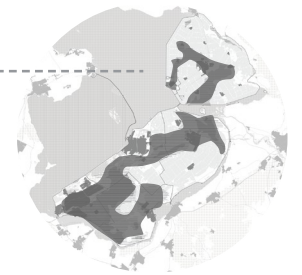
New pumps 235 m³/sec*
€550 mil.
+ €400 mil.

All drawings and maps made by author.
 Sources photos: <https://www.waddensea-worldheritage.org/nl/area/hamburg-neuwerk>; <https://theafsluitdijk.com/projects/expanding-water-discharge-capability/>
 * www.theafsluitdijk.com/projects/expanding-water-discharge-capability/how/
www.ntimes.nl/2022/05/20/afsluitdijk-renovations-cost-eu400-mil-due-errors-govt-knew-report

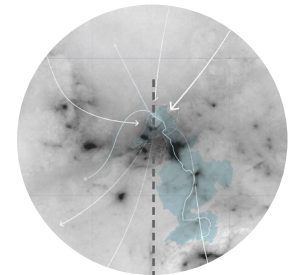
Biophysical degradation / Territorial functions



Subsidence

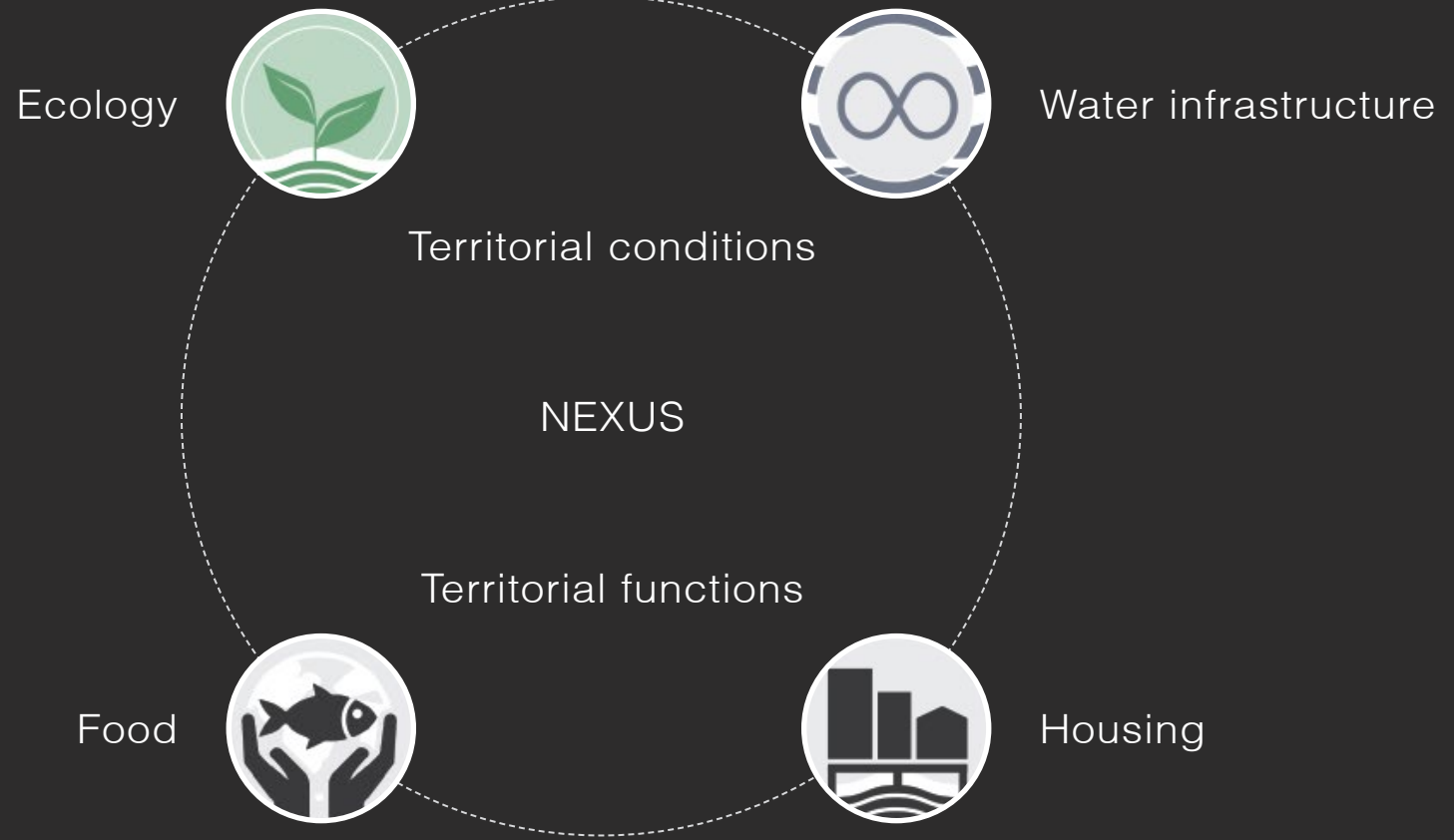


Emissions




Flevoland: one of the most **productive arable agriculture areas**

APPROACH



Speculative habitat endogeneity

Elevation (m)



Habitats

- Deep water
- Shallow water
- Intertidal areas
- Dunes
- Forests

■ Natura 2000



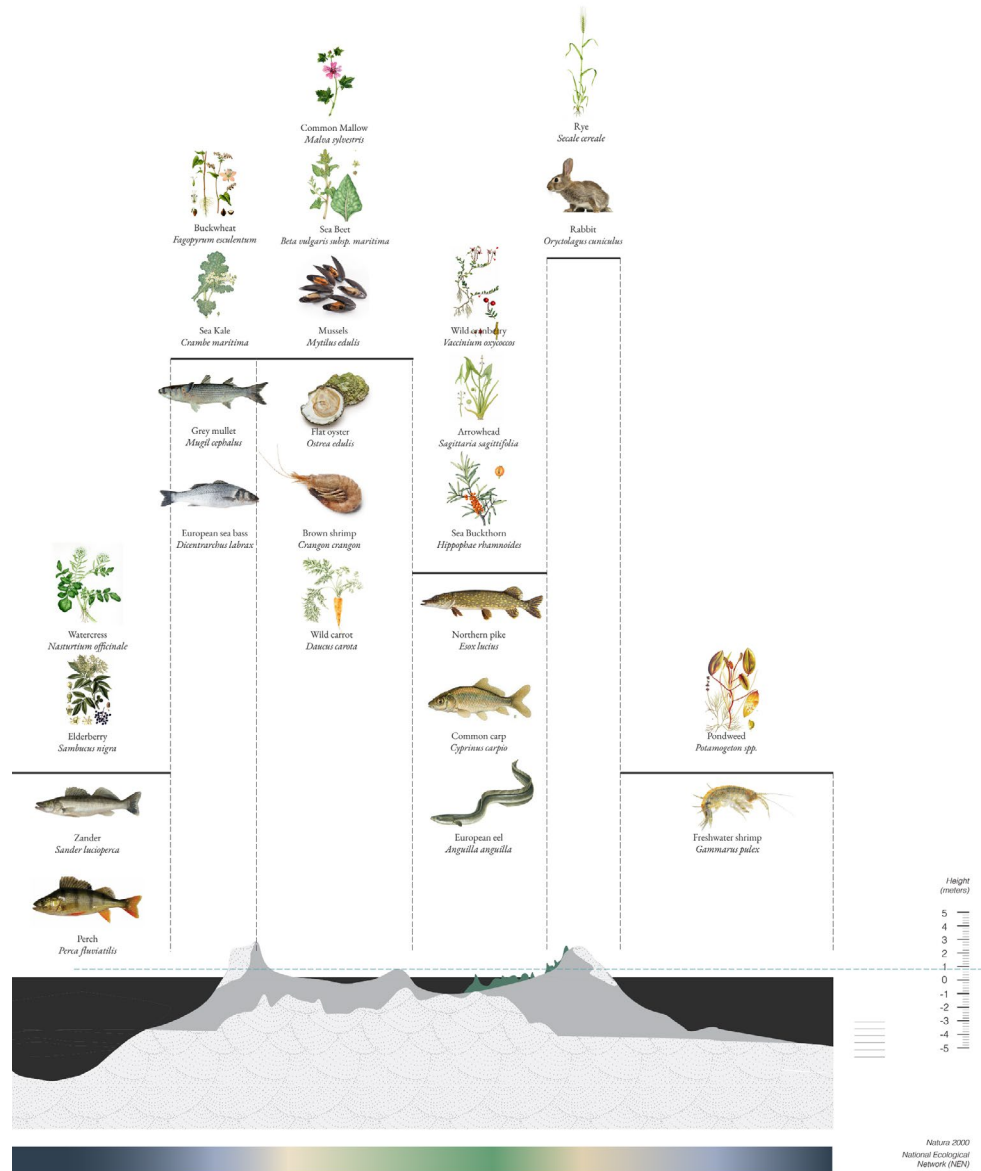
> 500.000 inhabitants



< 2.000 inhabitants



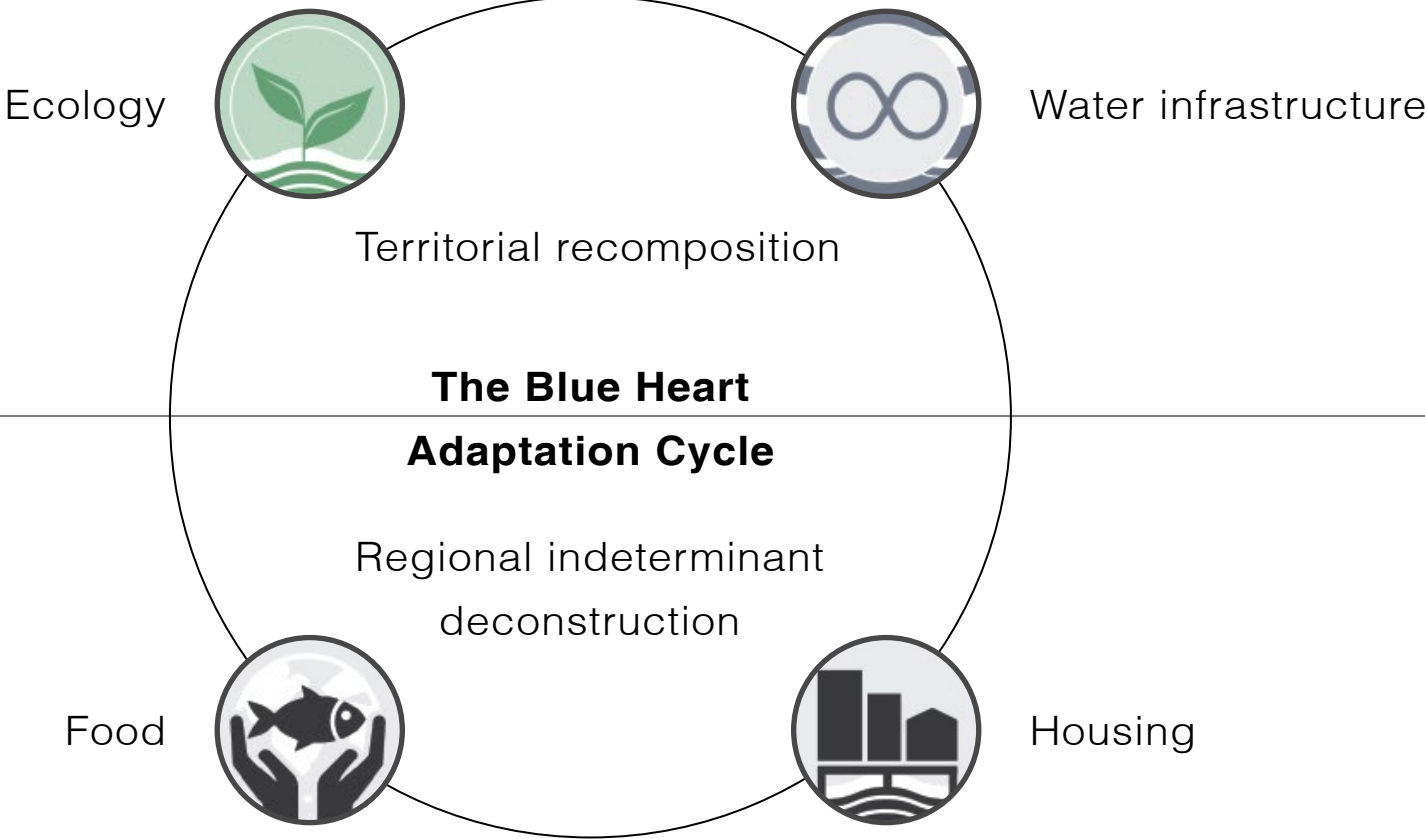
(Map by author)



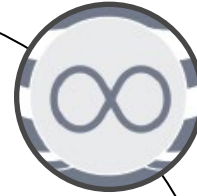
Endogenous agro-biodiversity

(Alzate-Martinez, 2023)

DESIGN AS INQUIRING METHOD



Planned ecosystem-based adaptation model

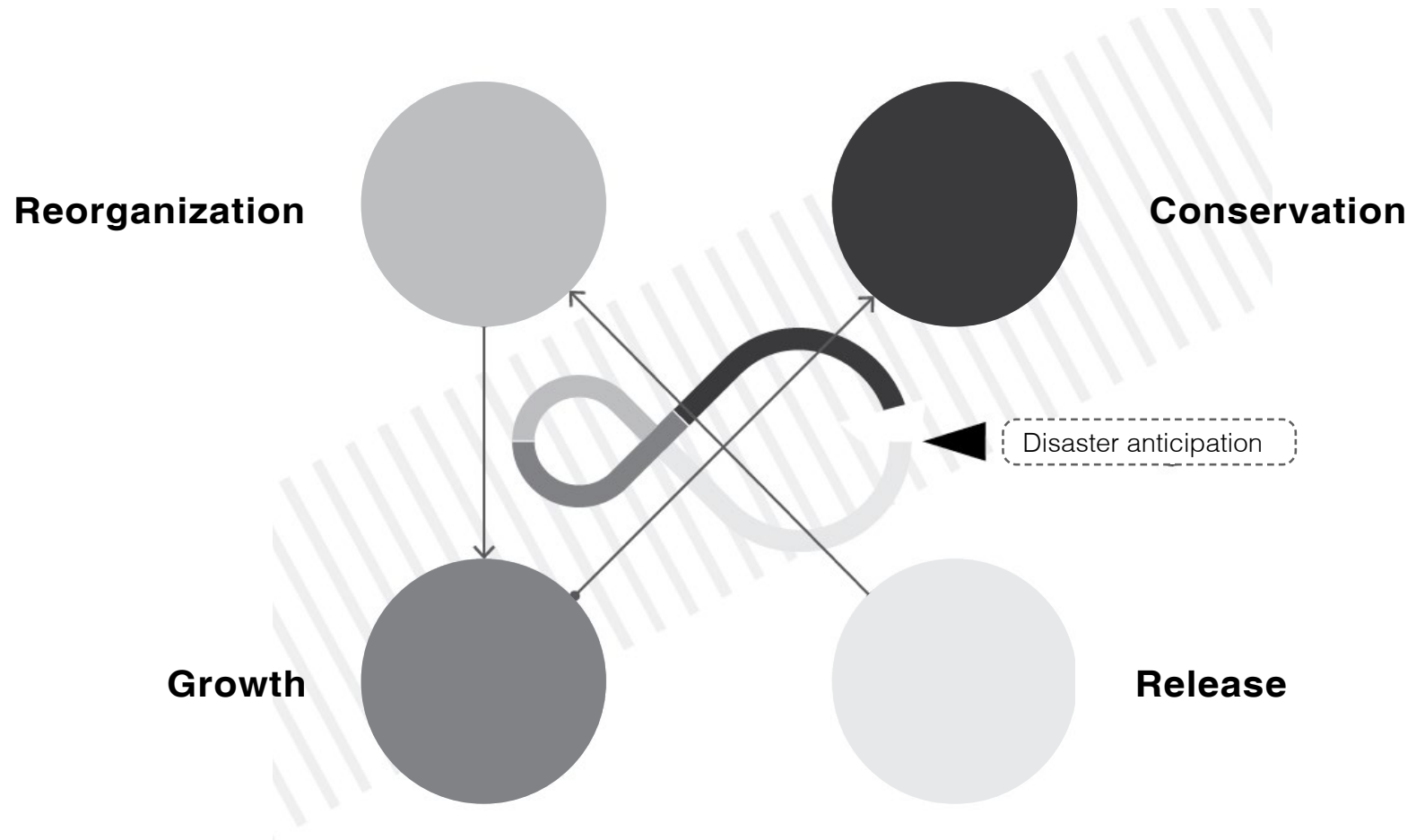


Territorial recomposition

**The Blue Heart
Adaptation Cycle**

Regional indeterminant
deconstruction





Adaptation cycle diagram

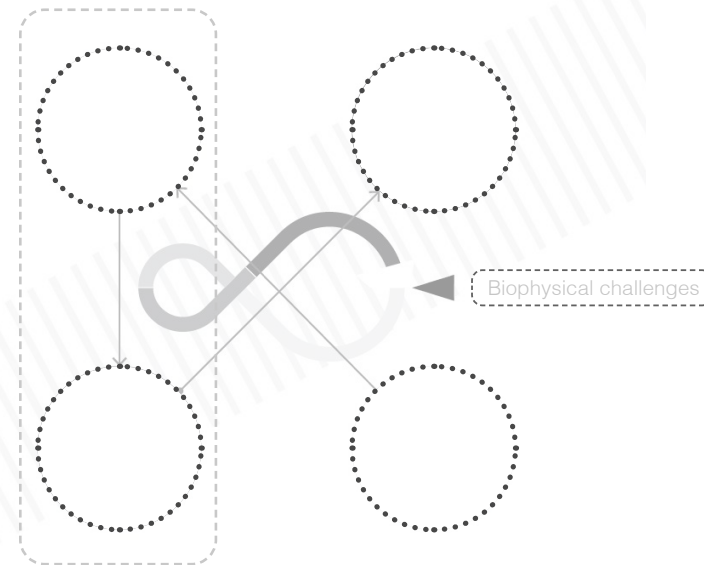
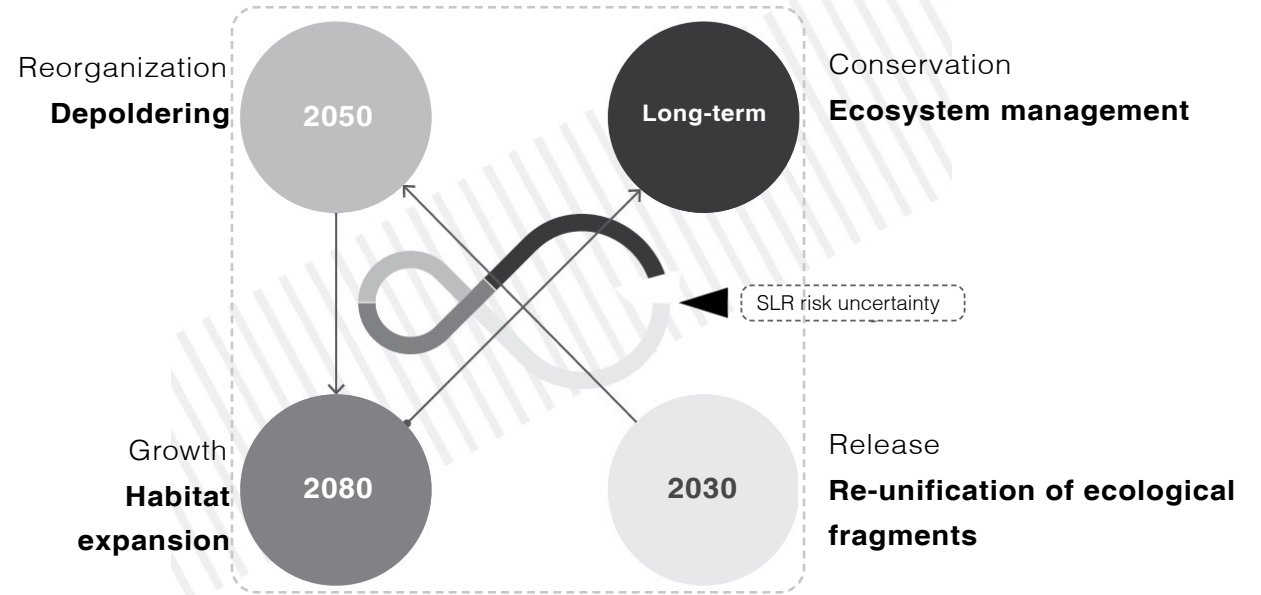
(By author based on: Gunderson & Holling, 2002)

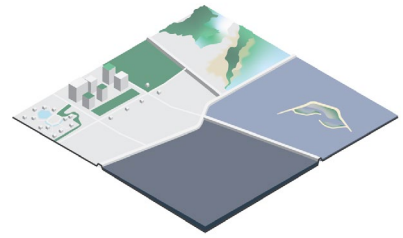
PROPOSAL

Territorial
recomposition
(Macro)

The Blue Heart Adaptation Cycle

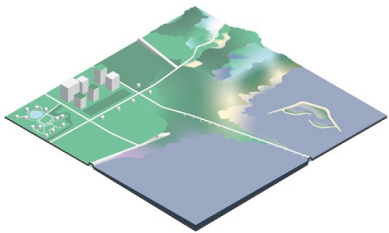
Regional
indeterminant
deconstruction
(Meso - Micro)





Compartmentalized habitats
Biodiversity degradation

Unified web of life



Ecology

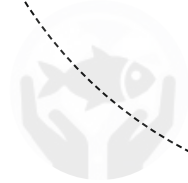


Territorial conditions

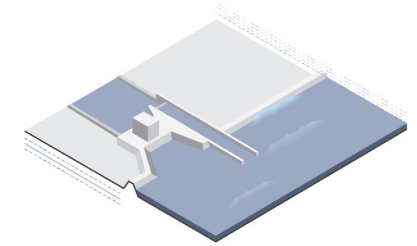
PARADIGMATIC SHIFT

Territorial functions

Food

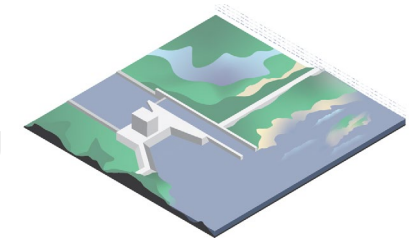


Water infrastructure



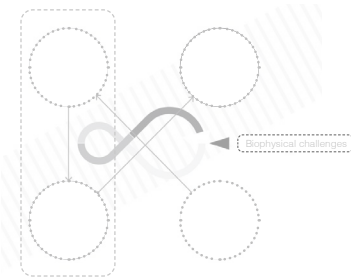
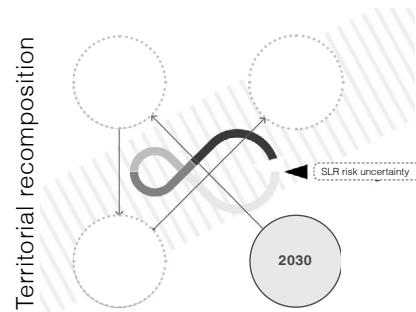
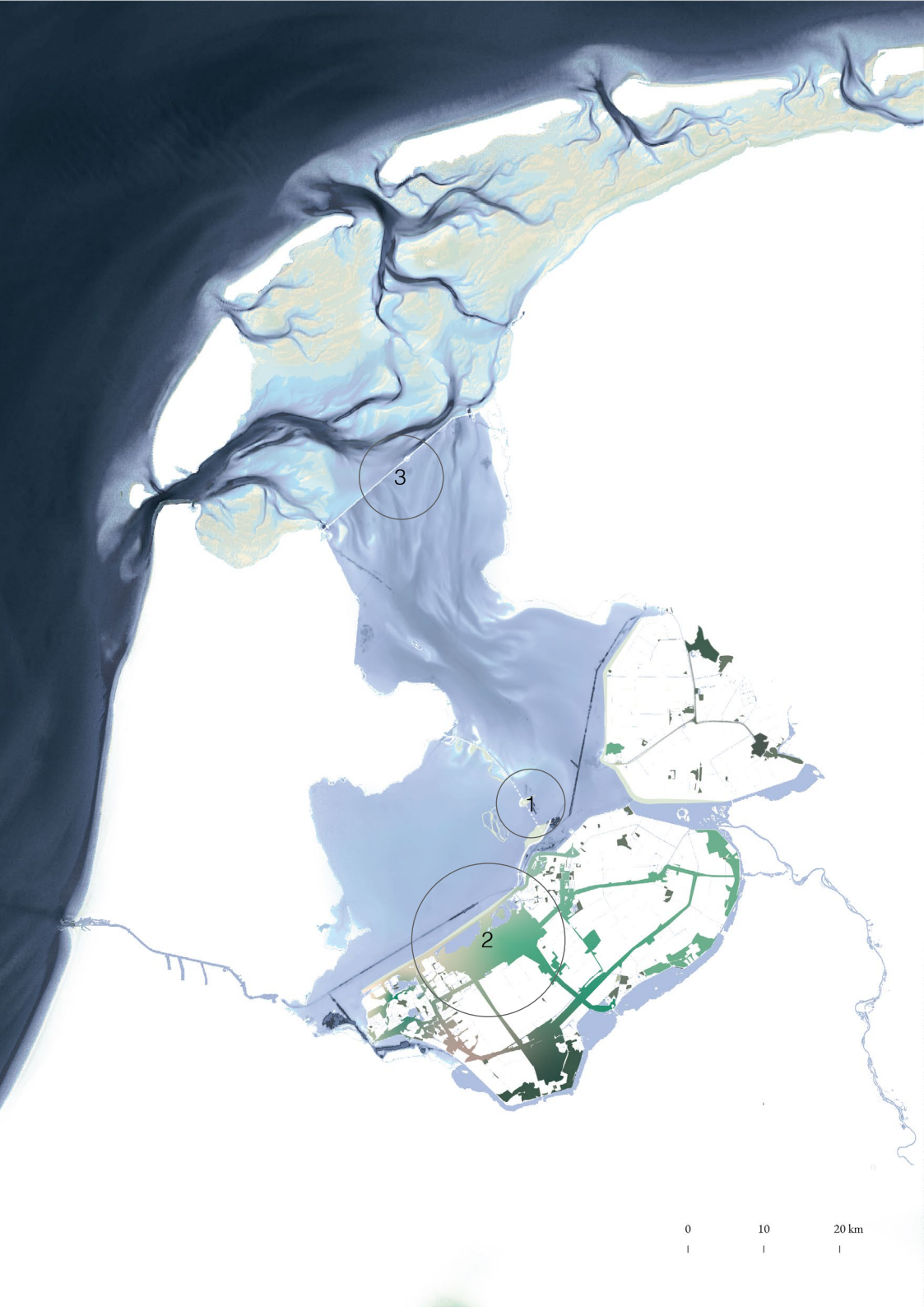
Linear flood protection
SLR uncertainty

Dynamic land-water transition



Housing

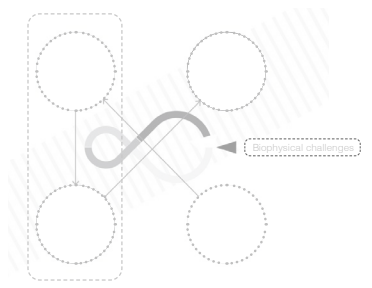
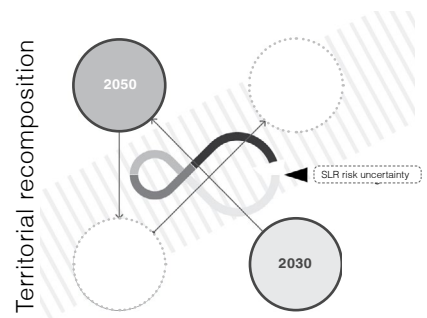
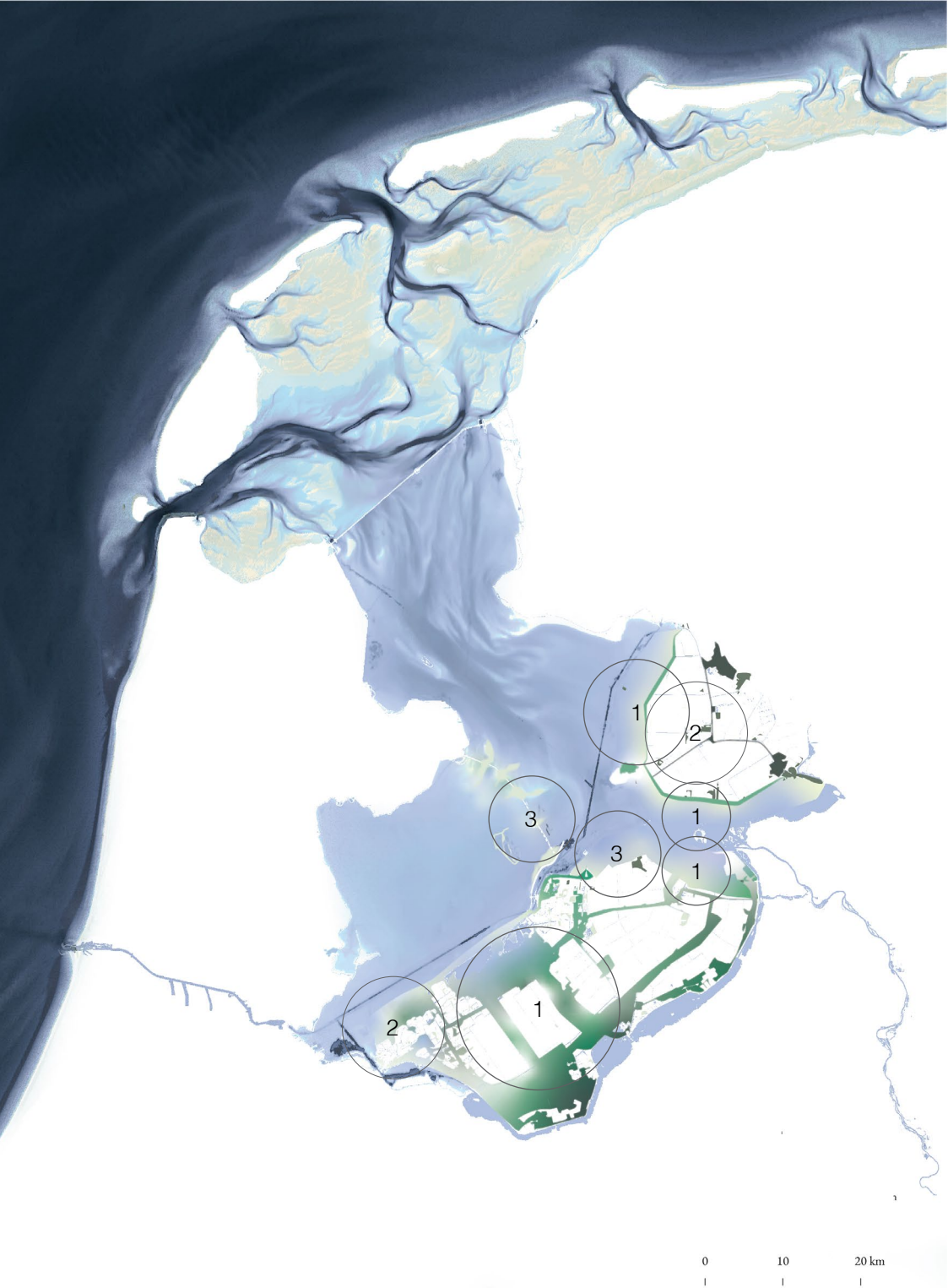




2030 (Release)

Unification of ecological fragments


1. Re-integrate the Markermeer with IJsselmeer
2. Expand the Oostvaardersplassen
3. Build fish crossings in the Afsluitdijk



2050 (Reorganization)

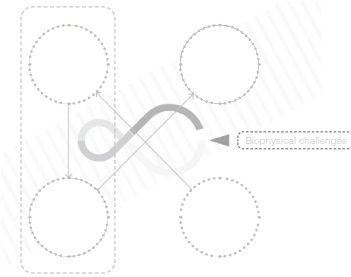
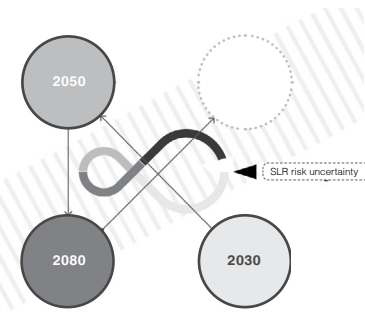
Depoldering (SLR +40)

1. Match SLR with water level within depoldered incubators
2. Implement storm-water basins
3. Seed tidal wave breakers



0 10 20 km
| | |


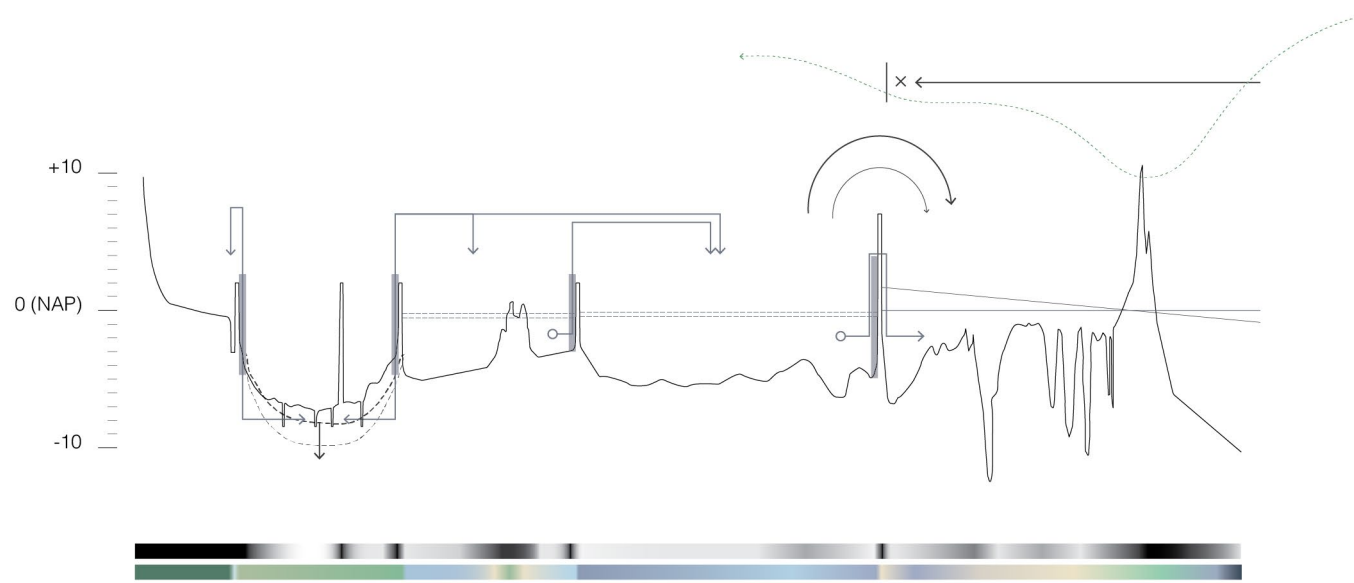
Territorial repositioning

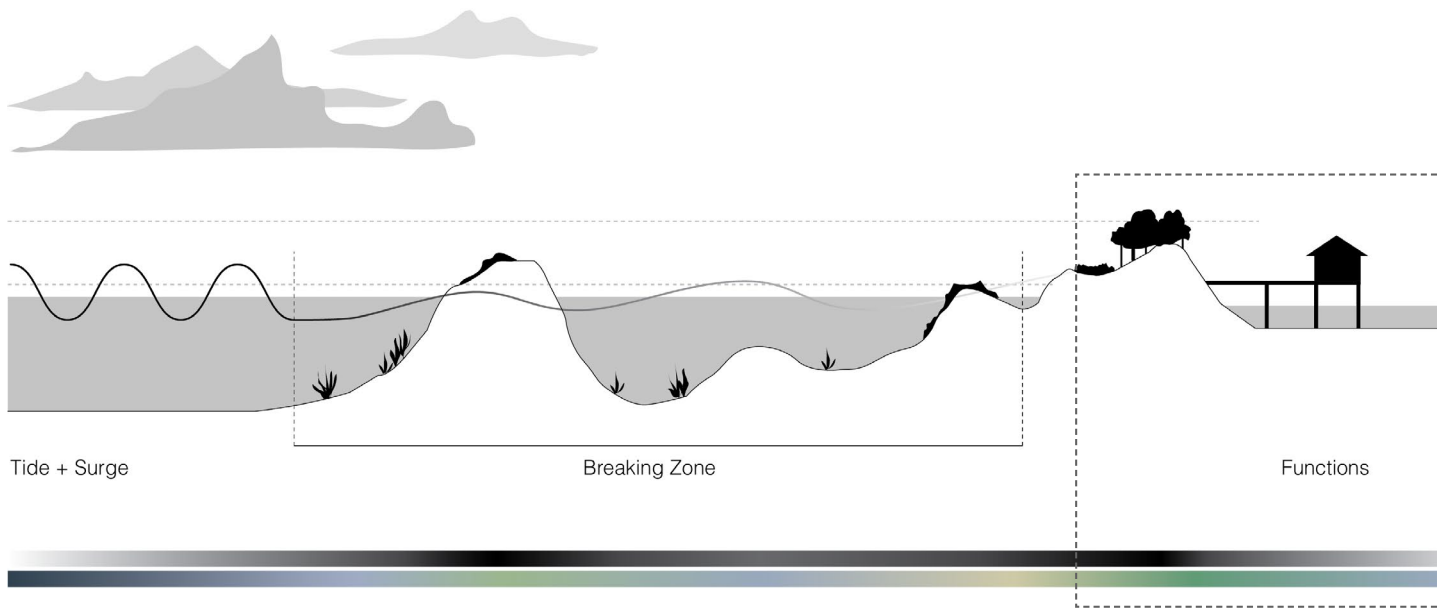


2080 (Growth)

Habitat expansion (SLR +80)

1. Strengthen ecological-functional synergies
2. Diversify water management nature-base infrastructure



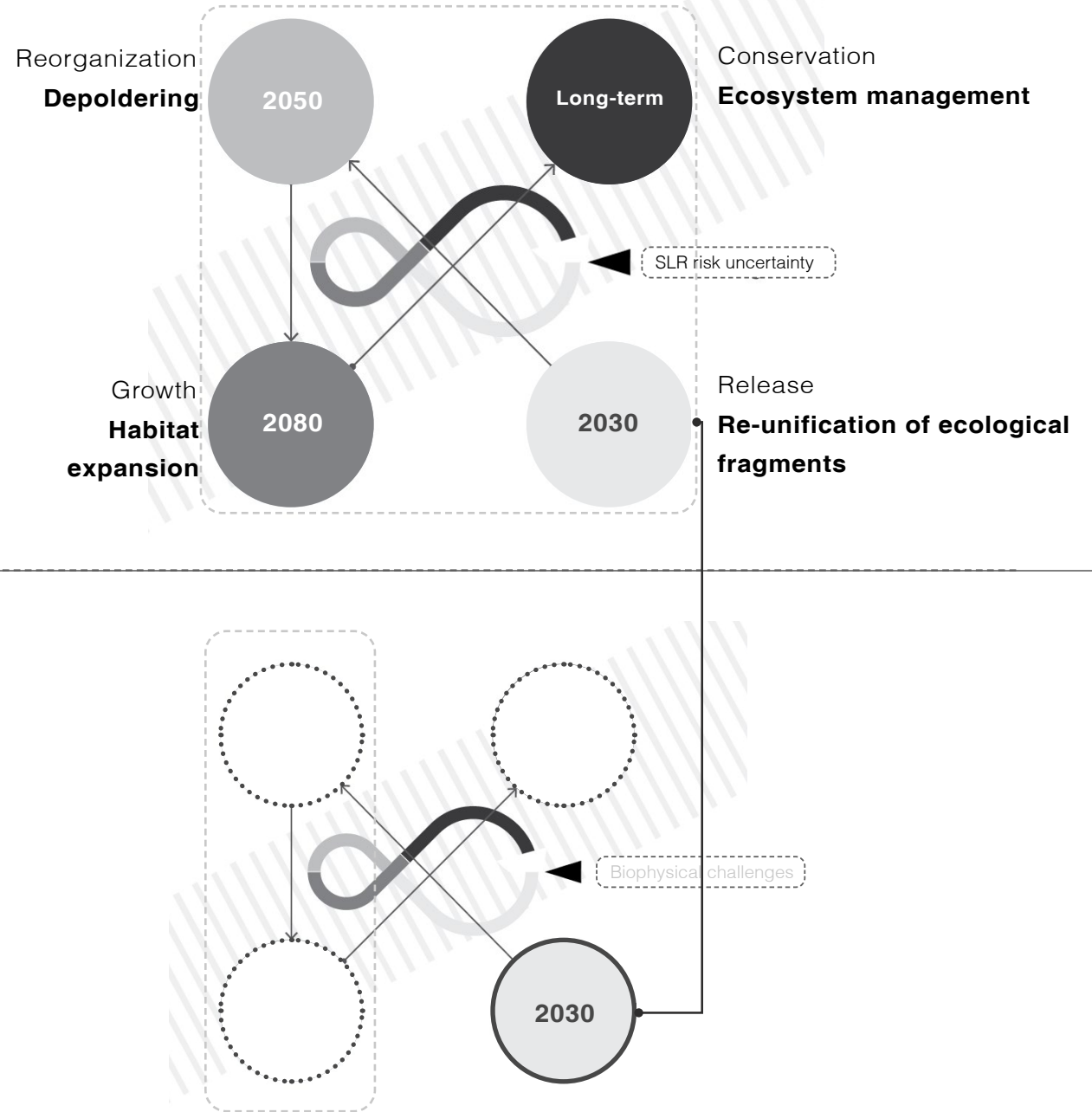


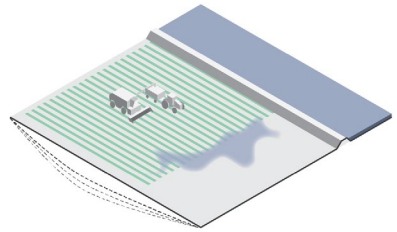
Ecosystem based adaptation

Territorial
recomposition
(Macro)

The Blue Heart Adaptation Cycle


Regional
indeterminant
deconstruction
(Meso - Micro)





Intensive arable agriculture
Subsidence + lack biodiversity

Regional agroecology

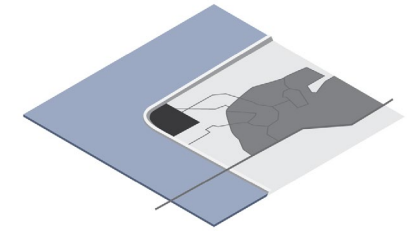
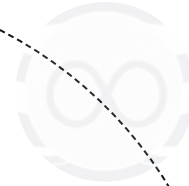


Ecology



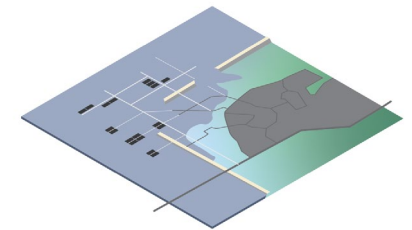
Territorial conditions

Water infrastructure



Sectorized inland living
Subsidence + land pressure

Gradient of living environments



PARADIGMATIC SHIFT

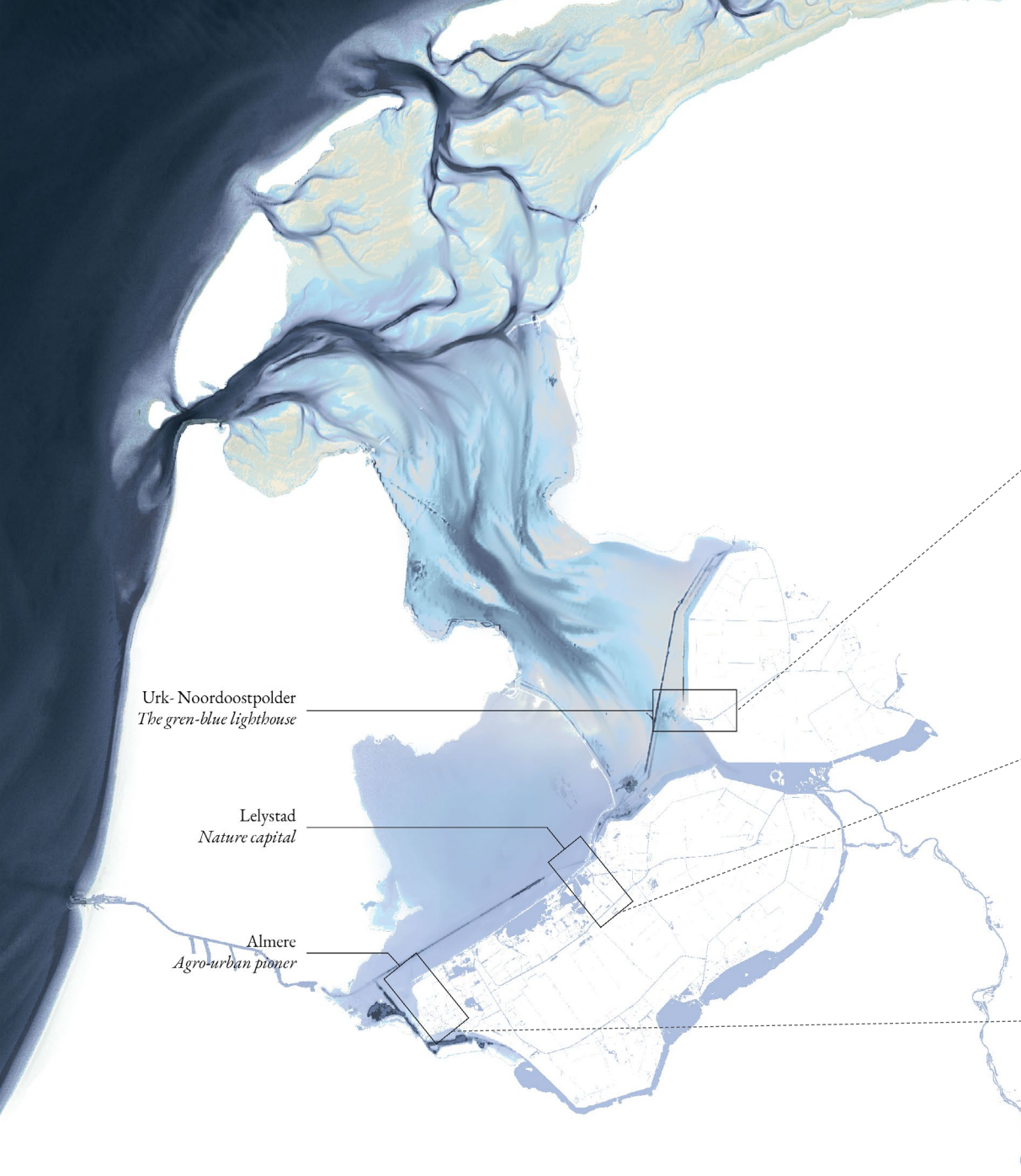
Territorial functions

Food



Housing

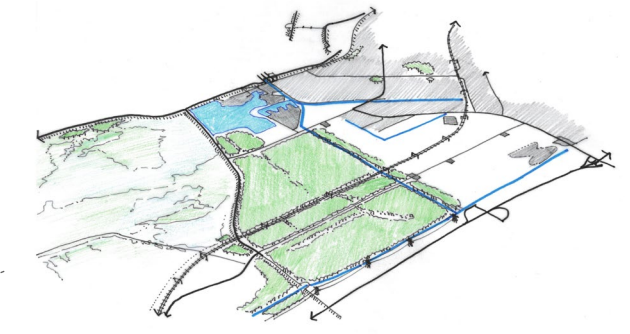
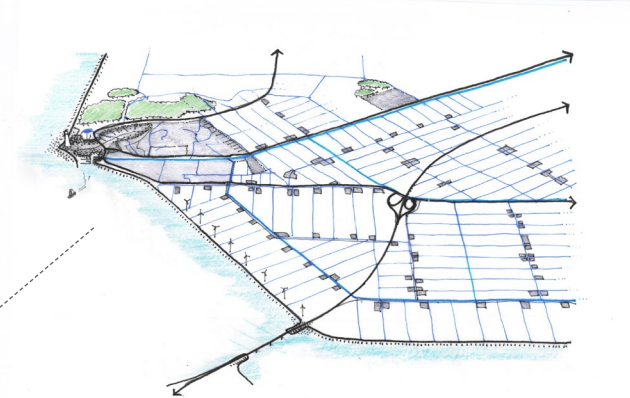




Urk- Noordoostpolder
The gren-blue lighthouse

Lelystad
Nature capital

Almere
Agro-urban pioner

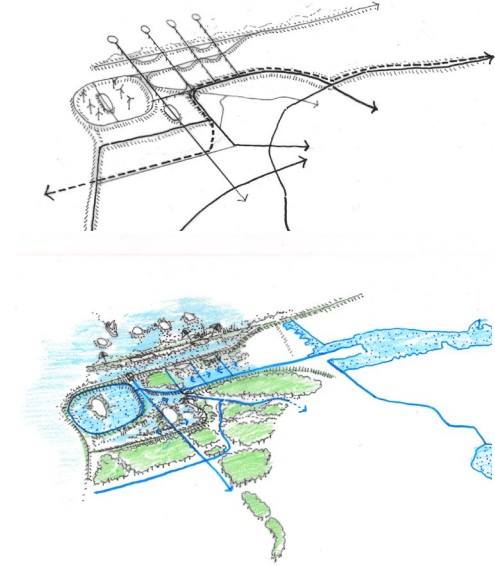
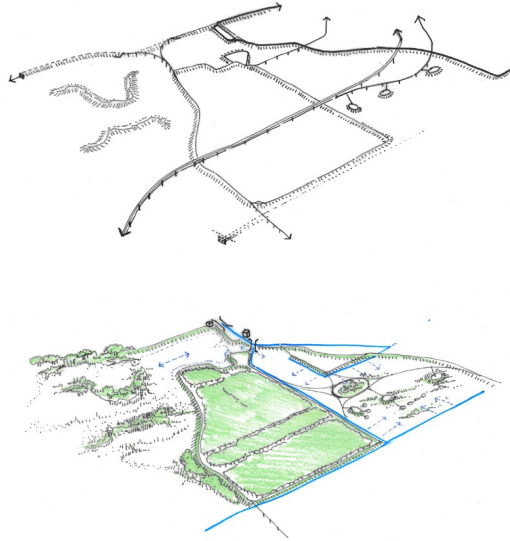
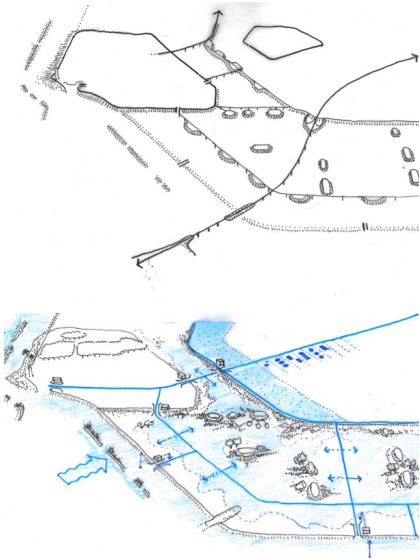


Urk

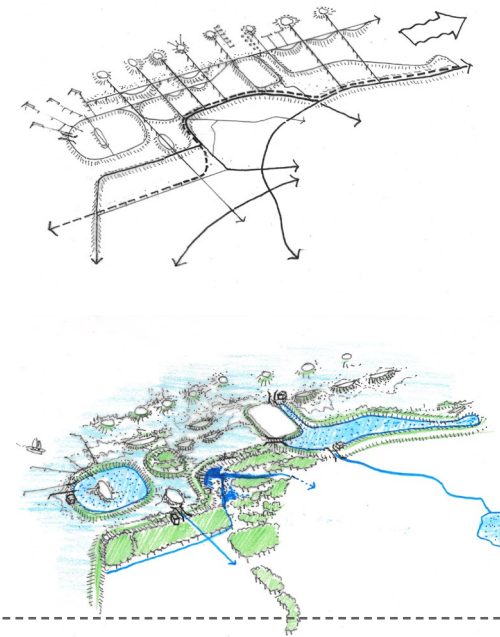
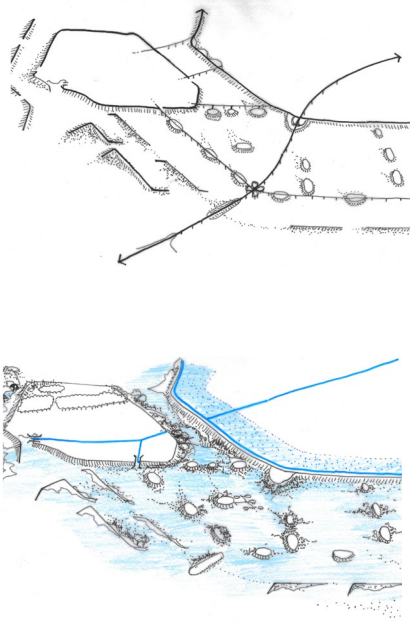
Lelystad

Almere

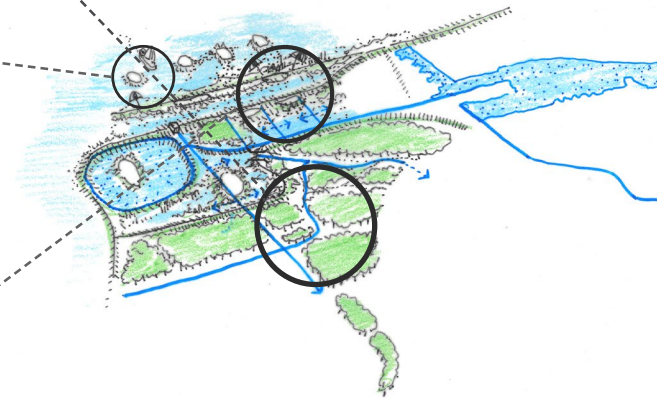
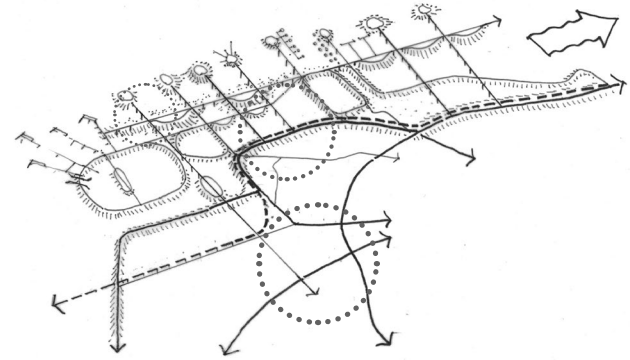
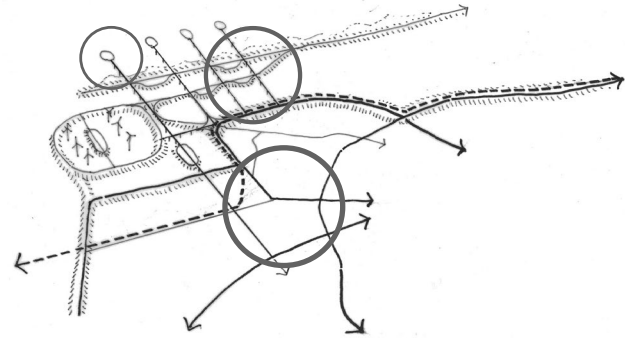

Release (2030)



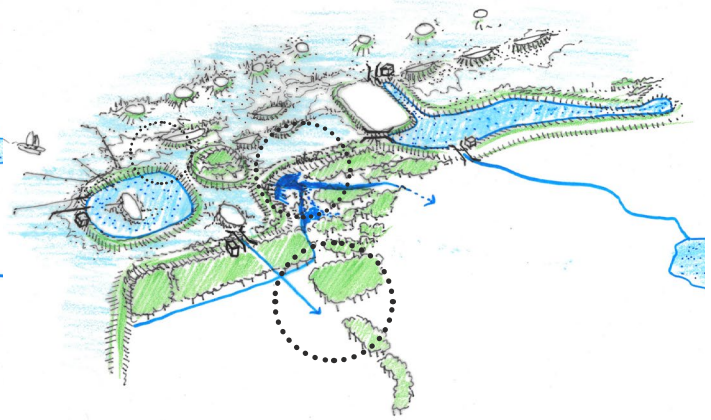
Reorganization (2050)




Agro-Urban Ecologies




Release (2030)



Reorganization (2050)





Urban Buffer (Wetlands - Urban Core)
Primary access











Tidal neighborhood (Tidal flats - Wetlands)
Secondary access




Habitable frontier (Tidal flats - Wetlands)
Local access




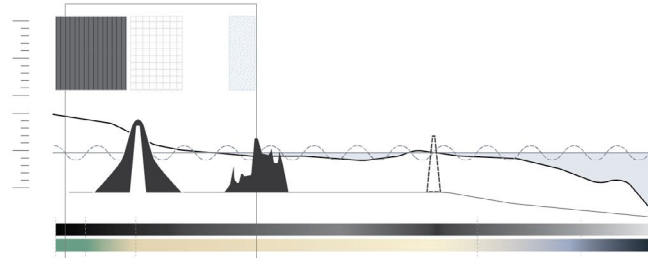
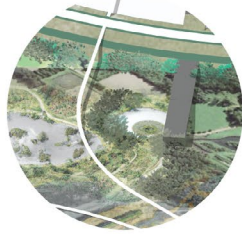
- | | | | |
|---|--------------------------|---|------------------|
|  | Fresh water storm basins |  | Waterway routes |
|  | Housing |  | Railway |
|  | Food |  | Primary access |
|  | Dikes |  | Secondary access |

Agro-Urban Ecologies


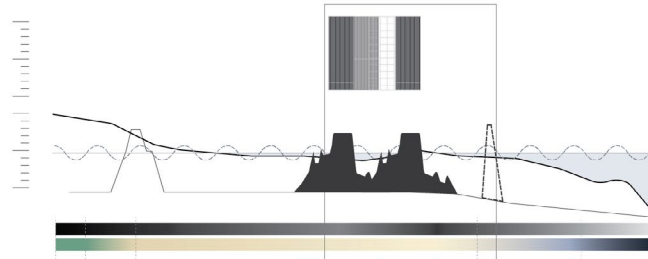
Landscape interfaces



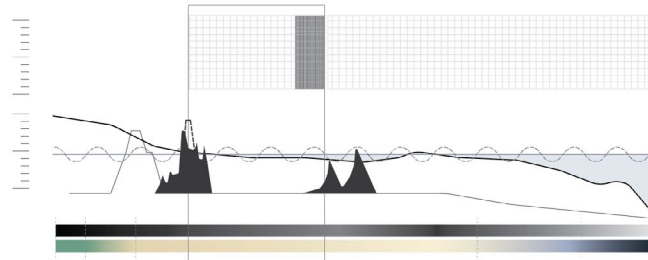
Urban Buffer (Wetlands - Urban Core)
Primary access




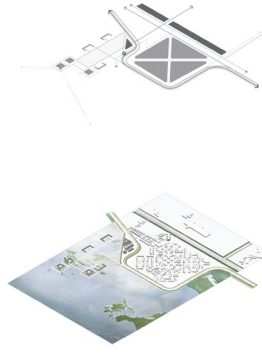





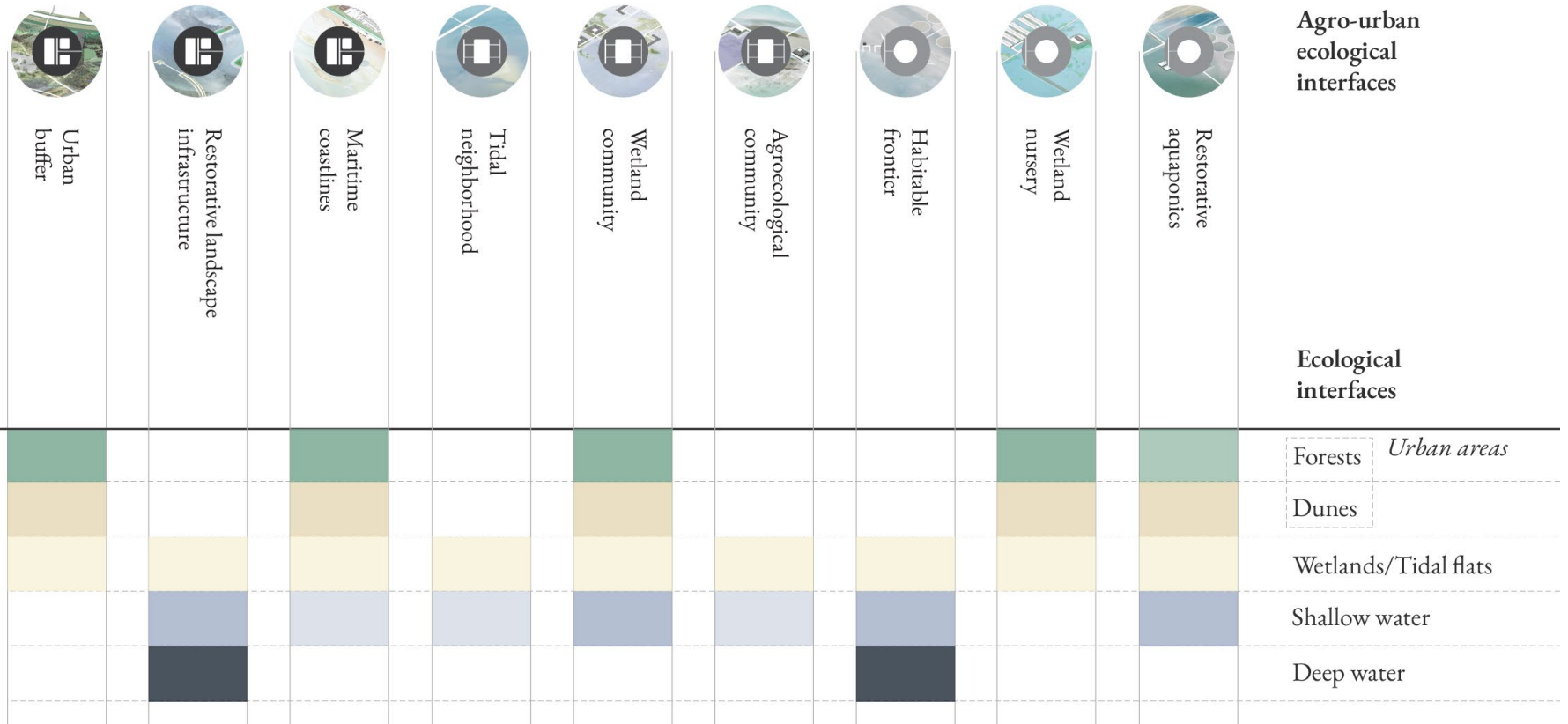
Tidal neighborhood (Tidal flats - Wetlands)
Secondary access



Habitable frontier (Tidal flats - Wetlands)
Local access









Urban
buffer



Restorative landscape
infrastructure



Maritime
coastlines



Tidal
neighborhood



Wetland
community



Agroecological
community



Habitable
frontier



Wetland
nursery



Restorative
aquaponics

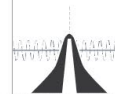
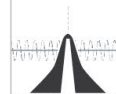
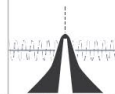
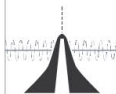
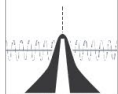
100%

100%


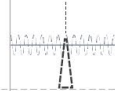




100%

100%


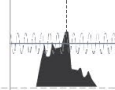

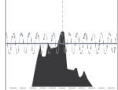
100%



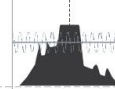
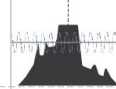


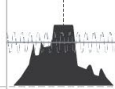
Linear park / Dune dike




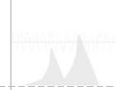
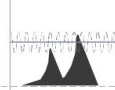


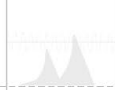
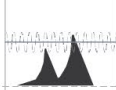

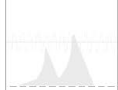
Depoldered dike



Tidal accretion dike



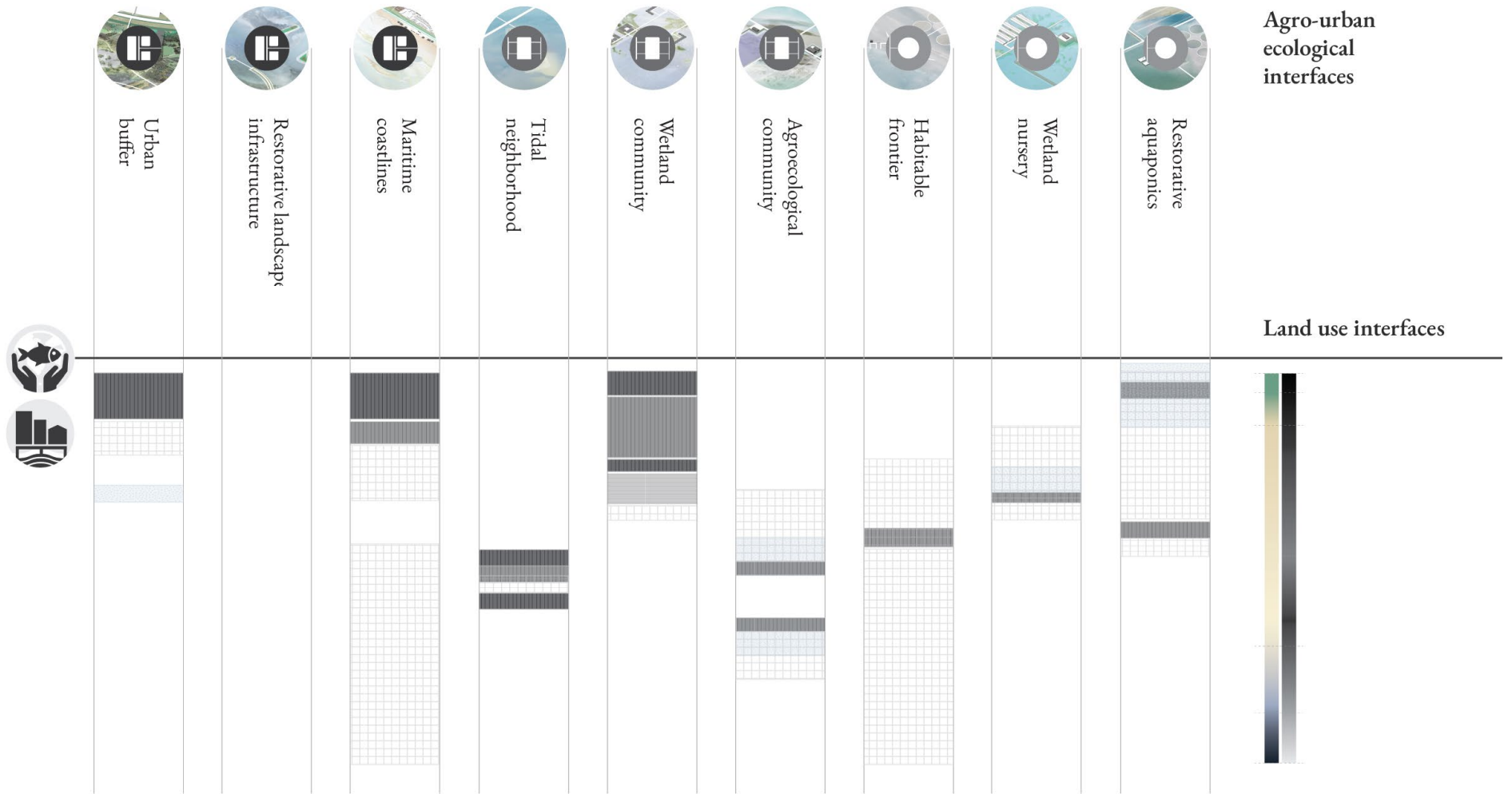
Tidal accretion mound







Storm surge
breakers

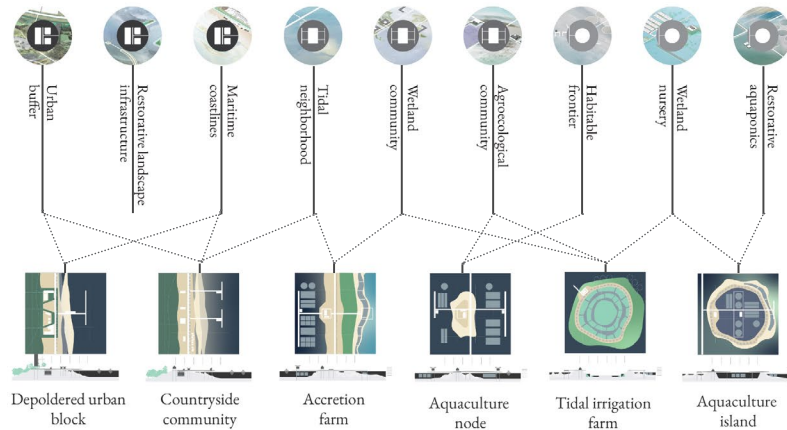
Agro-urban
ecological
interfaces

Flooding defense
infrastructure




Land use

-  Urban living
-  Countryside-urban living
-  Agroecology
-  Storm water basin / fresh water reservoir



Agro-urban ecological interfaces

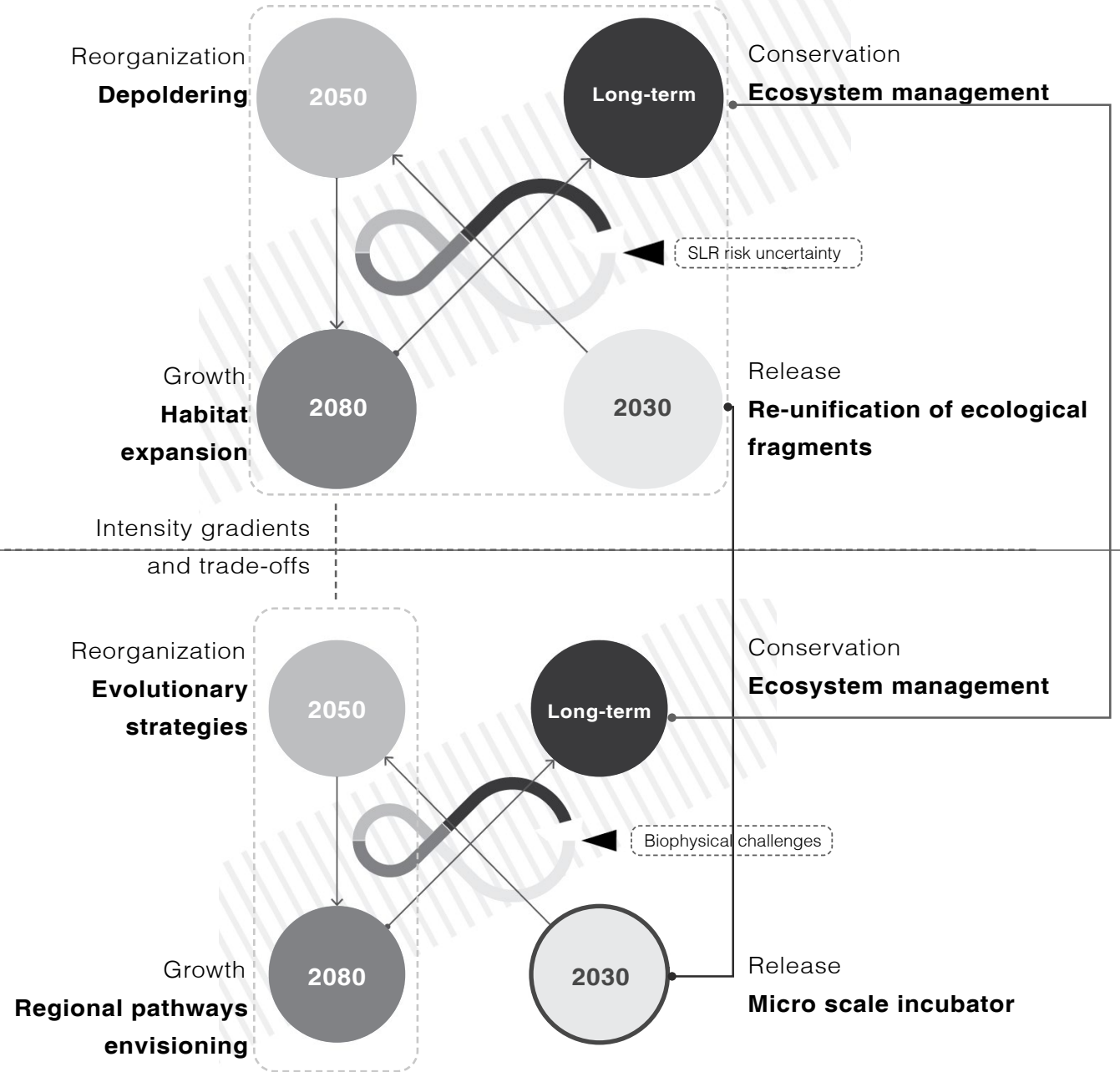
Typologies of Agro-urban practices



The Blue Heart Adaptation Cycle

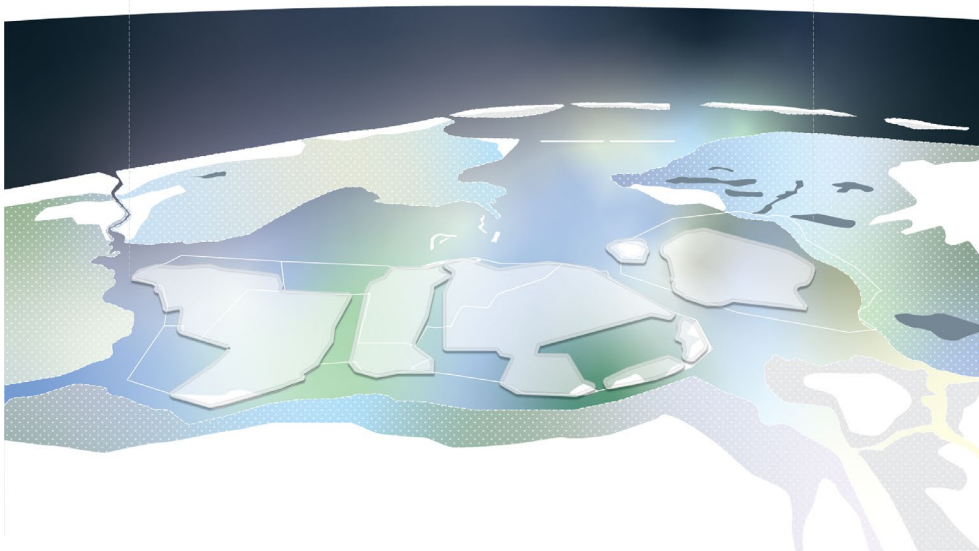
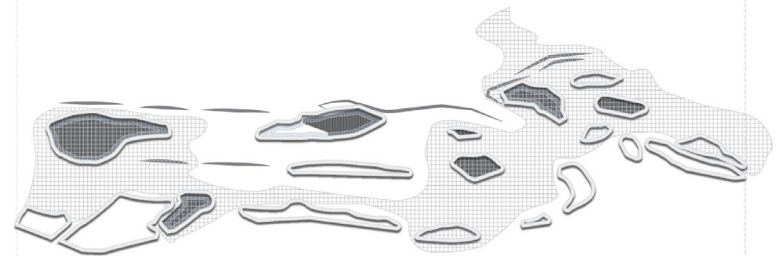
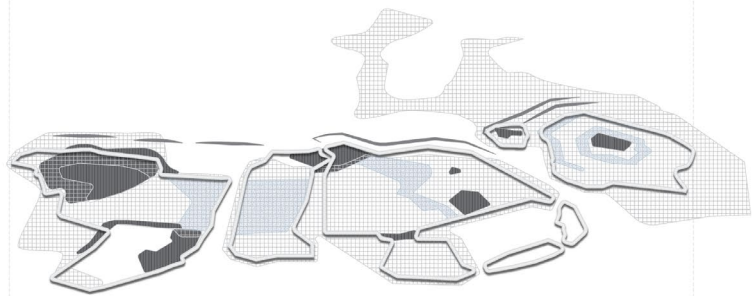
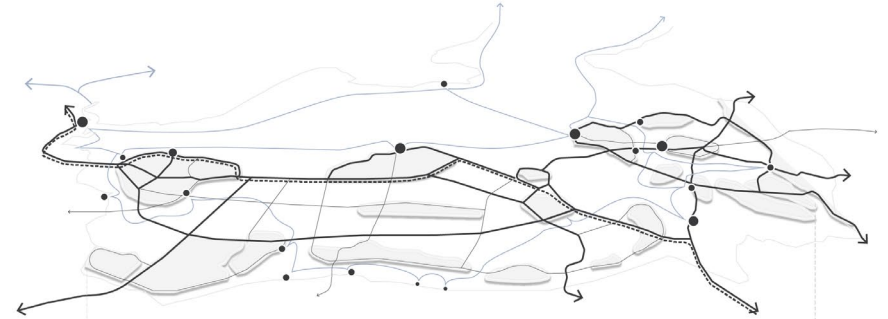
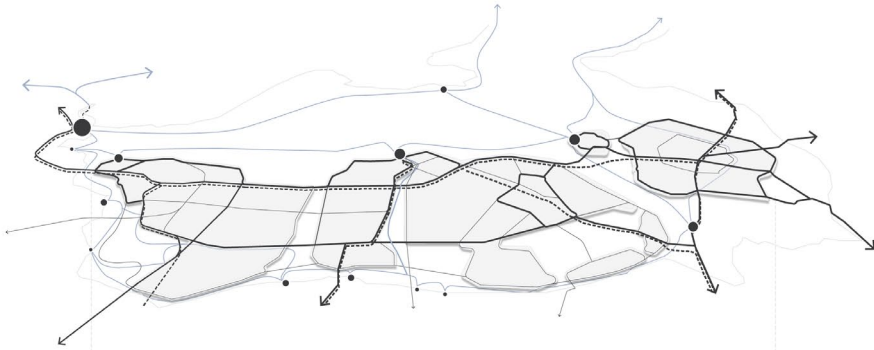
Territorial recomposition (Macro)

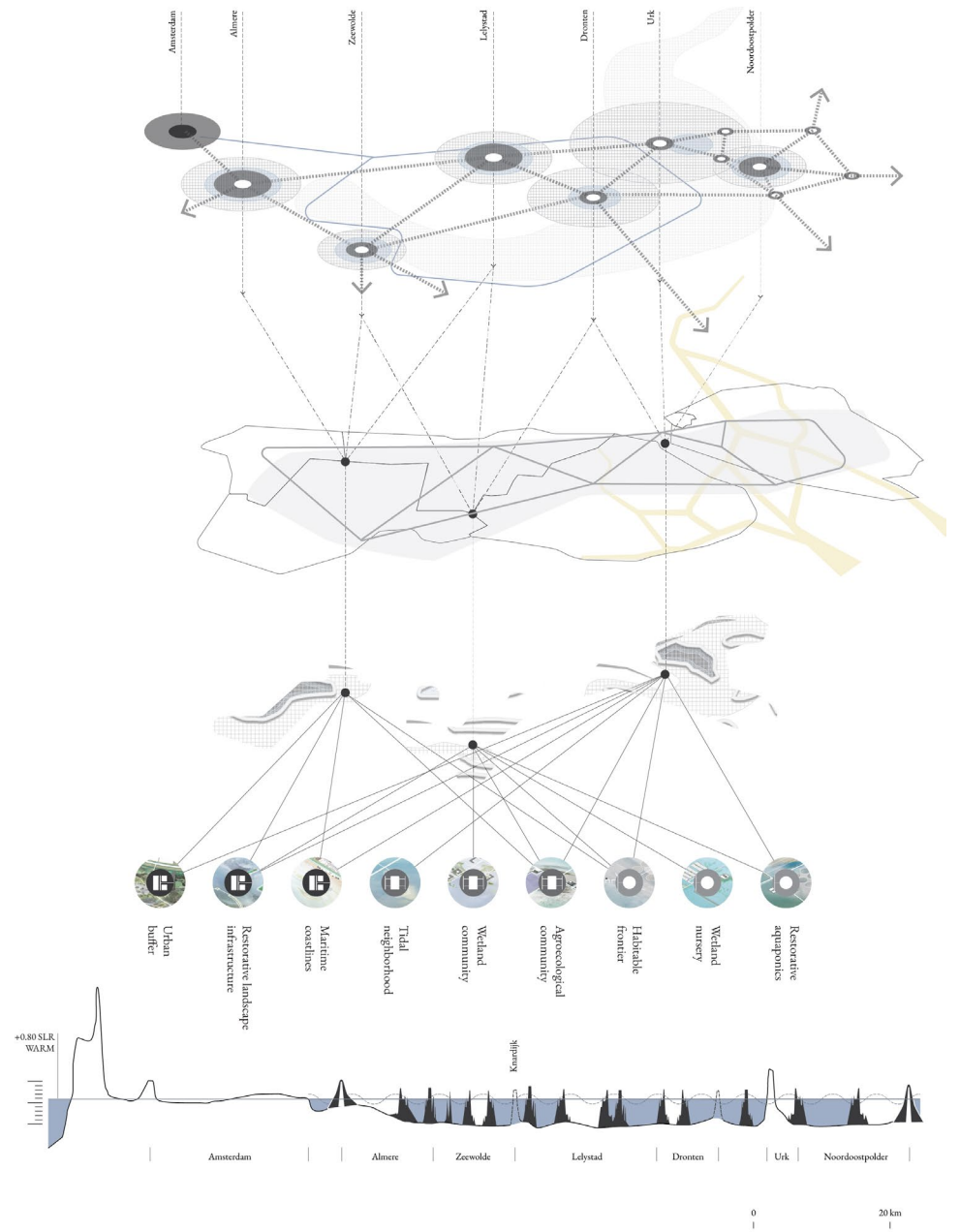
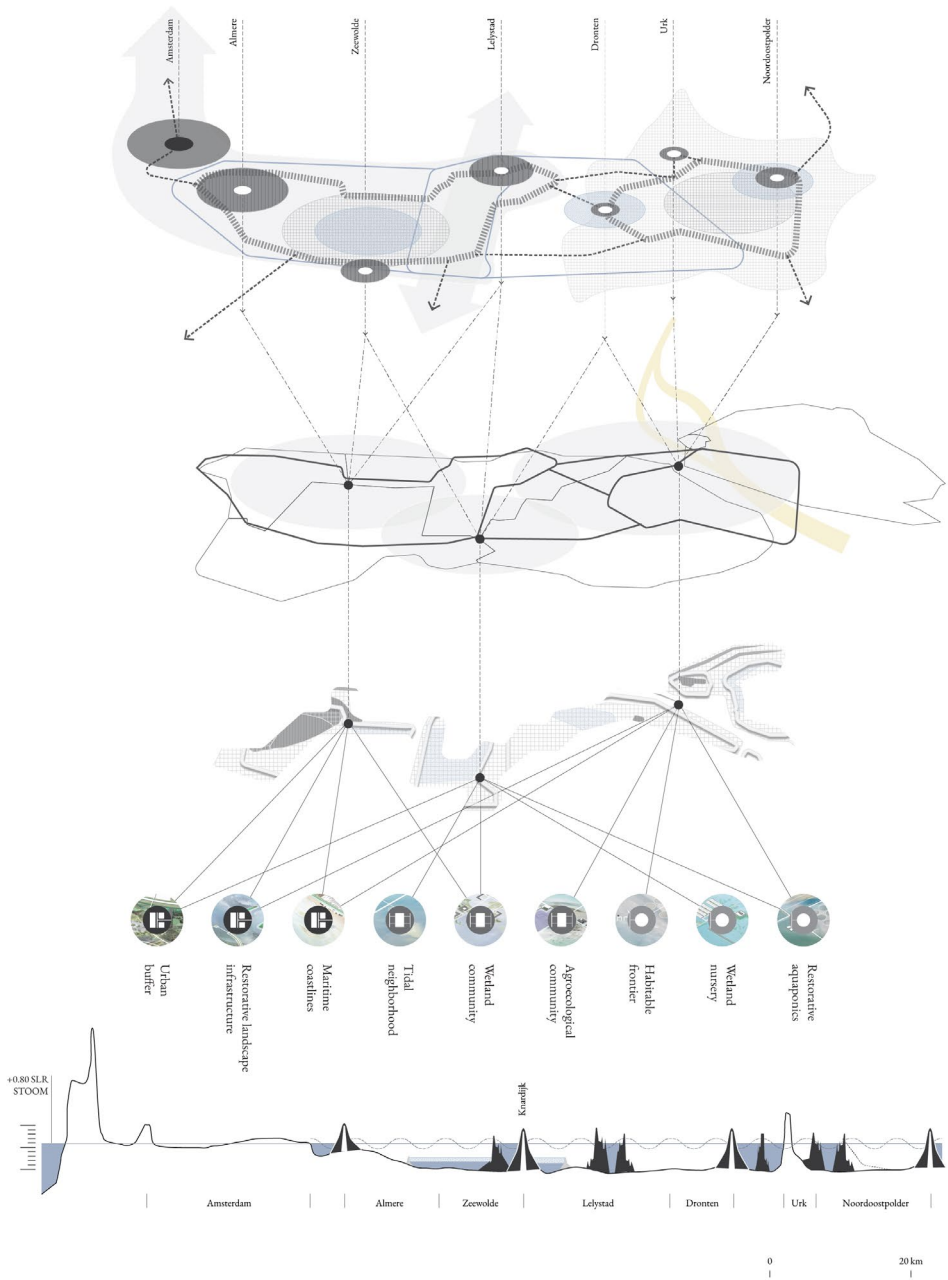
Regional indeterminant deconstruction (Meso - Micro)



Circular agro-urban mosaic
STOOM (+0.80 SLR)

Recombinant archipelago
WARM (+0.80 SLR)



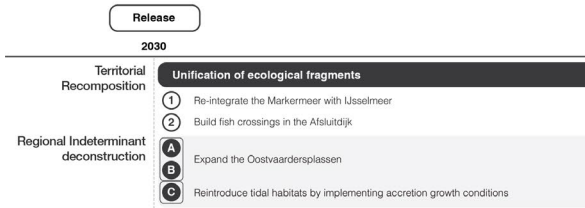




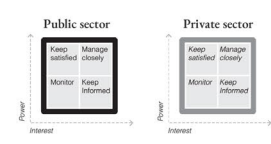
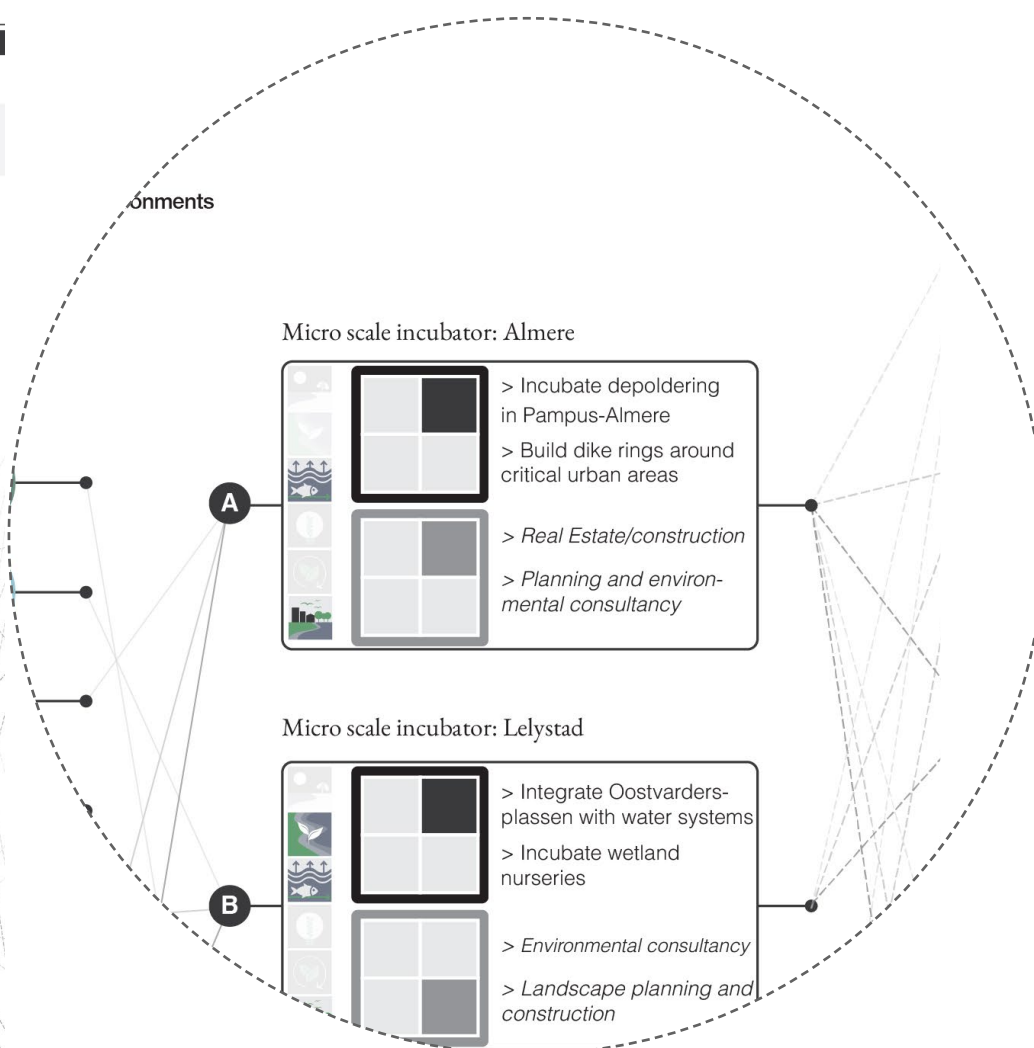
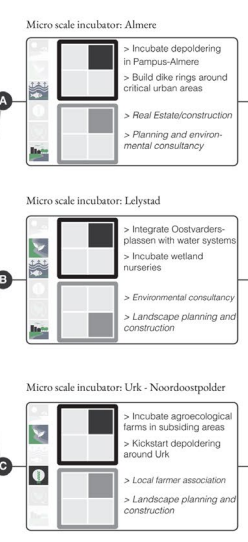
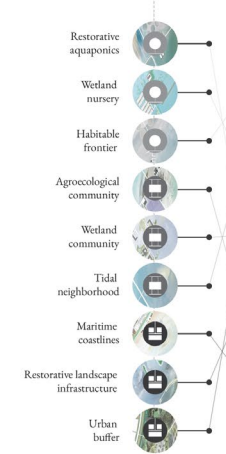
Circular agro-urban mosaic
STOOM (+0.80 SLR)

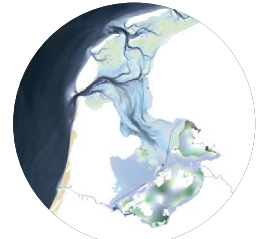



Recombinant archipelago
WARM (+0.80 SLR)



Paradigmatic shift





Regional transformation study: Province of Flevoland

Planning model for evolutionary territorial adaptation

The Blue Heart application

Territorial Conditions

The Blue Heart Recomposition

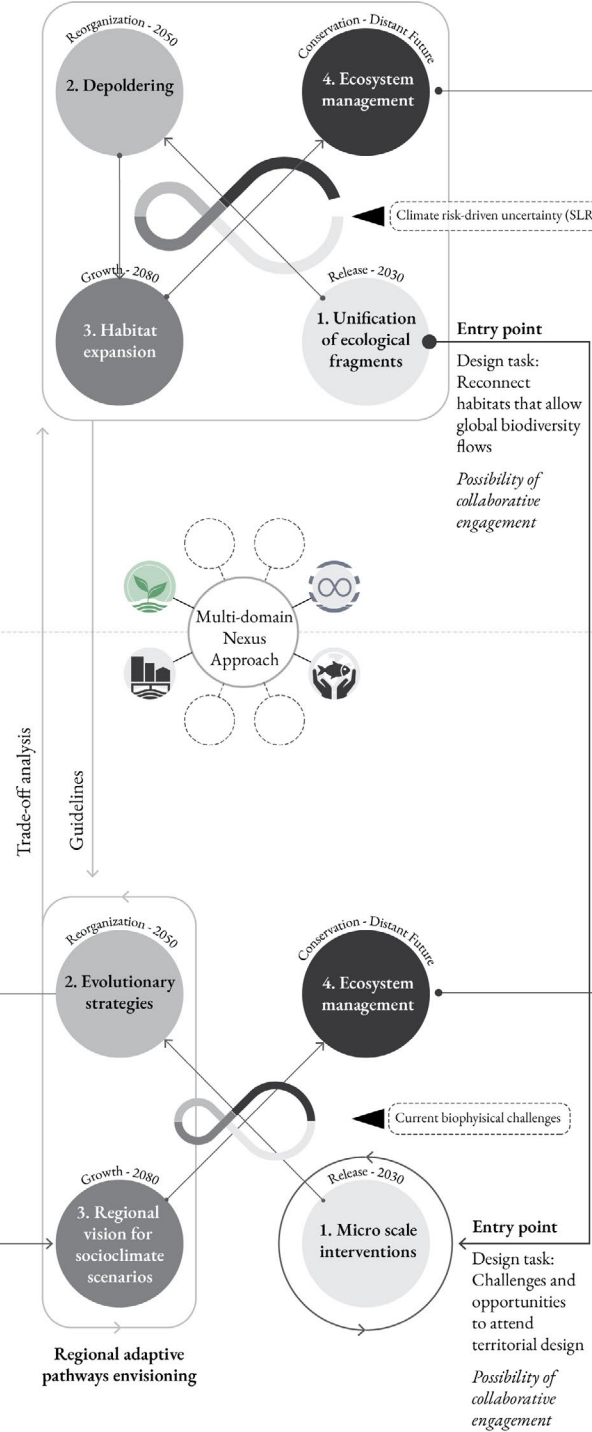

Designed future of a territorial evolutionary ecosystem based adaptation

Regional Functions

Indeterminant Regional Deconstruction

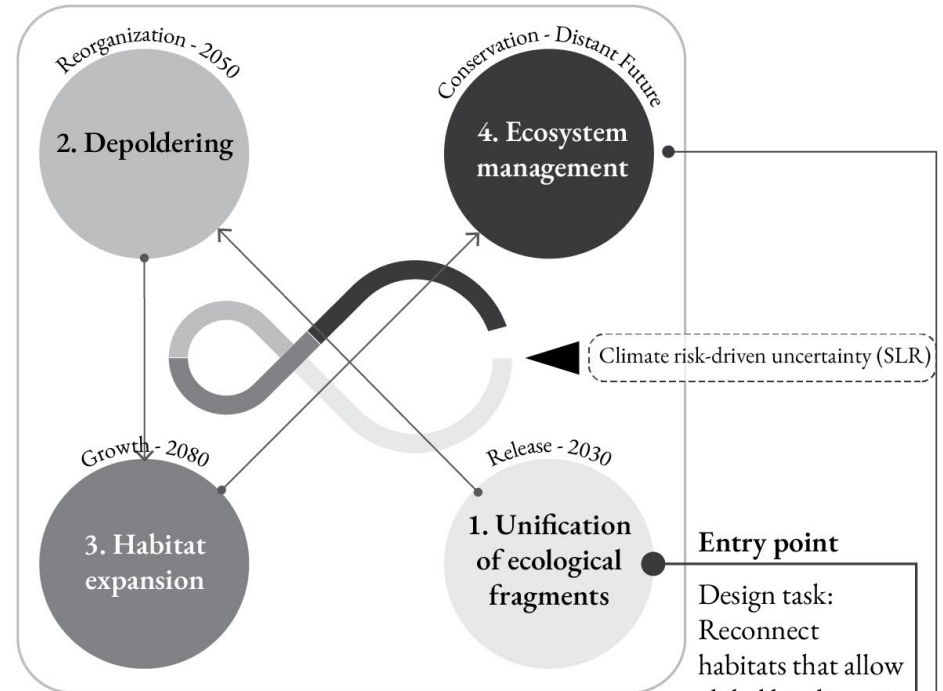
Regional infrastructure and land use pathway transformation

Local design inquiring as a learning method



Planning model for evolutionary territorial adaptation

The Blue Heart application



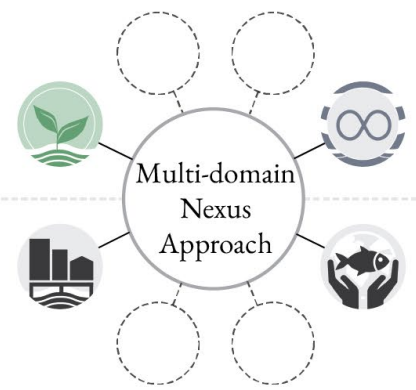
Entry point
 Design task:
 Reconnect habitats that allow global biodiversity flows
Possibility of collaborative engagement

Territorial Conditions

The Blue Heart Recomposition
 Designed future of a territorial evolutionary ecosystem based adaptation

Regional Functions

Indeterminant Regional Deconstruction
 Regional infrastructure and land use pathway transformation



Trade-off analysis


Guidelines

Regional Functions

Indeterminant Regional Deconstruction

Regional infrastructure and land use
pathway transformation

Local design inquiring as a learning method



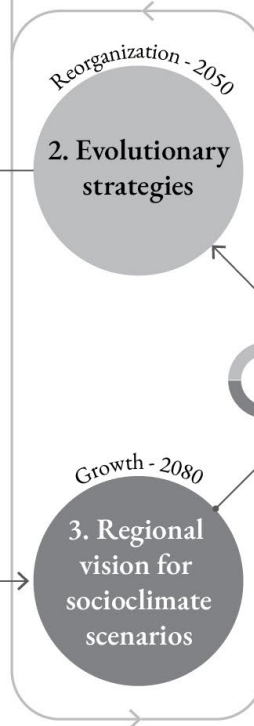
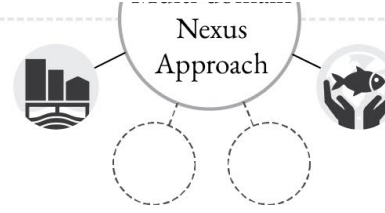
Land-use / Infrastructure
possibilities



Infrastructure
intensity

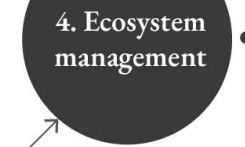
Trade-off analysis

Guidelines



**Regional adaptive
pathways envisioning**

Conservation - Distant Future



Current biophysical challenges

Release - 2030

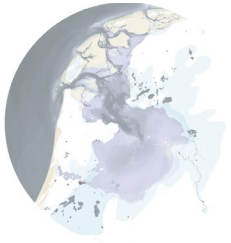
**1. Micro scale
interventions**

Entry point


Design task:
Challenges and
opportunities
to attend
territorial design

*Possibility of
collaborative
engagement*

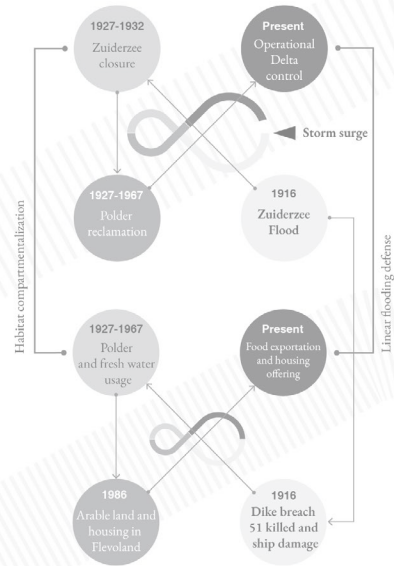
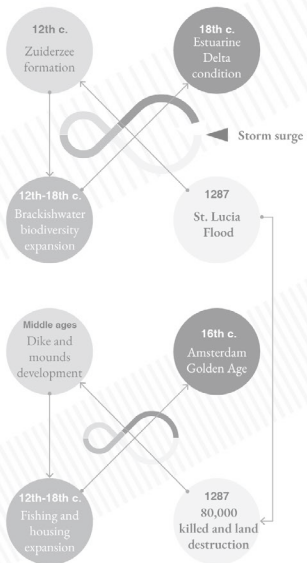
Zuiderzee



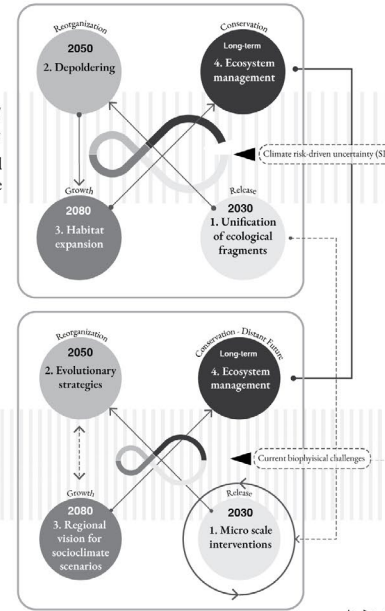
Zuiderzeewerken



Blue Heart



Territorial Conditions
The hydro-geomorphological and ecological state

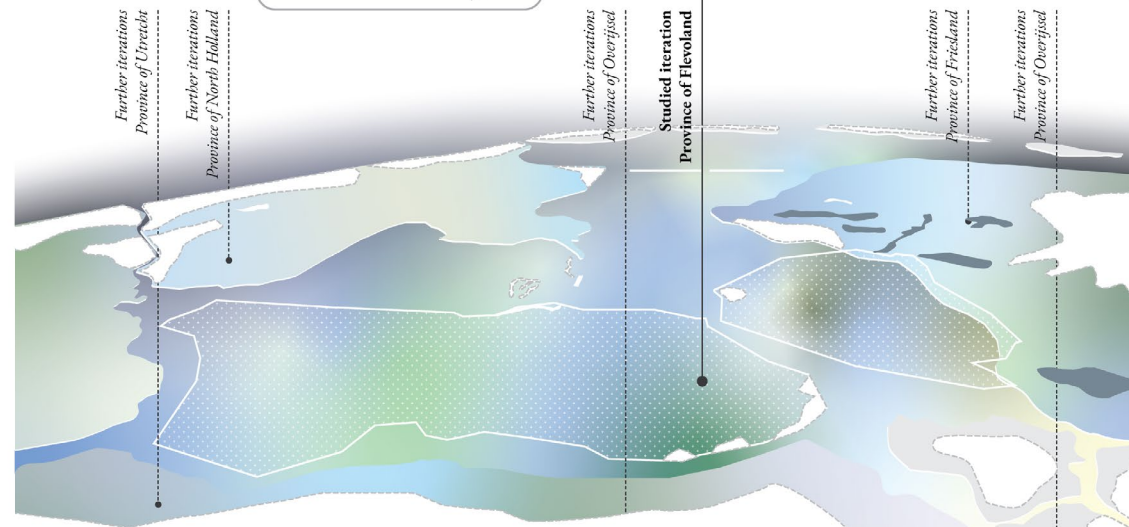


The Blue Heart Recomposition

SLR Uncertainty

Current biophysical challenges

Indeterminant Regional Deconstruction



Areas above SLR projection +0.80m (2080 - STOOM and WARM)

DISCUSSION

- The transition in the Blue Heart is deeply embedded into larger socioenvironmental and economic dynamics that are pushing the territory towards an uncertain future.
- Development plans for the future. Limitation of the method.
- Towards a healing (Escobar, 2018) of the global web of life in the Blue Heart through interfaces of agro-urban ecologies;

