



Narrative Infrastructure and Functional Heritage

The Renovation of the New Dutch Waterline
around Utrecht

Huadong Zhu

TU Delft Landscape Architecture
2019.5

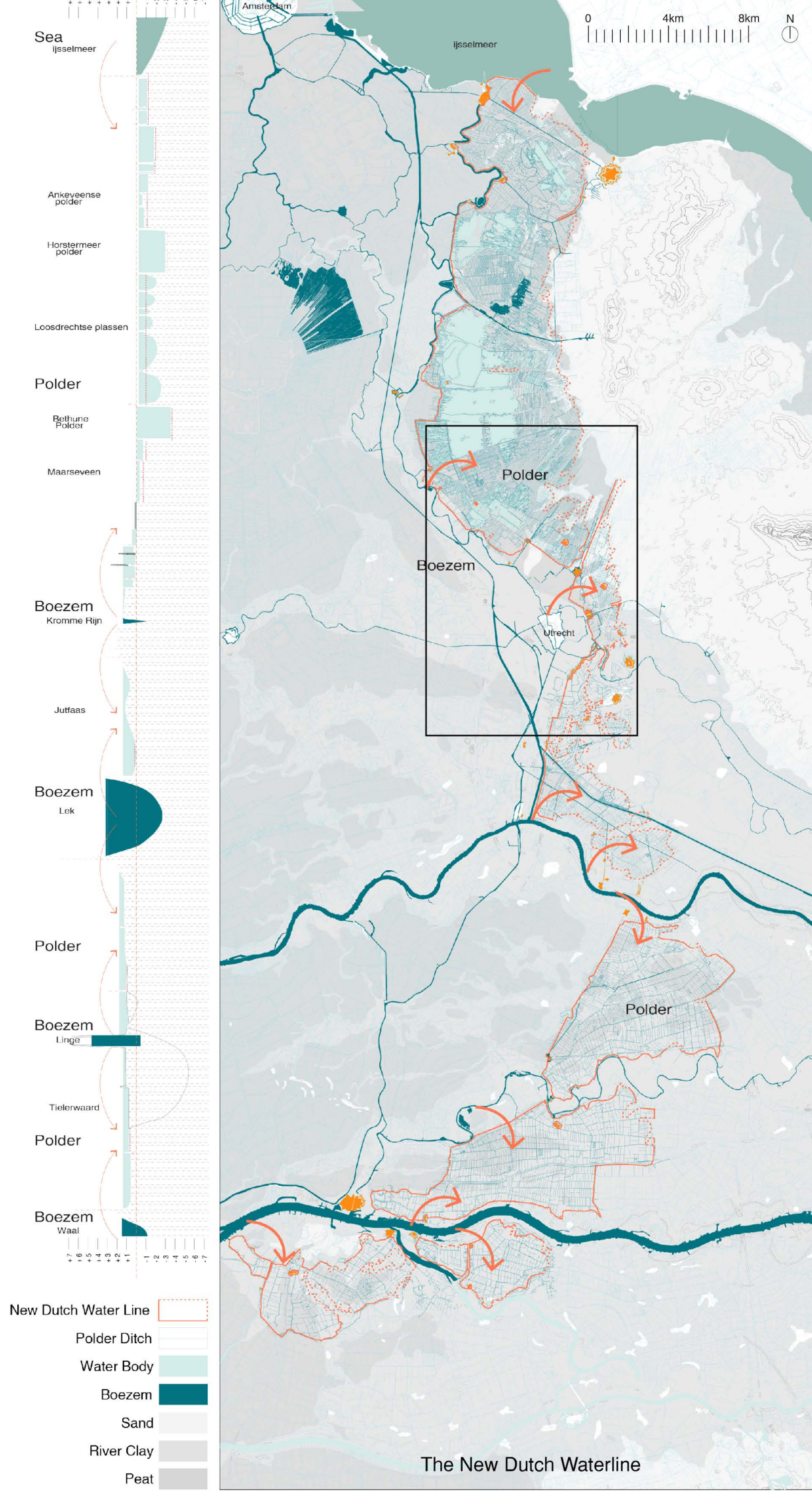
1. Introduction



New Dutch Waterline in the Netherlands

The New Dutch Waterline


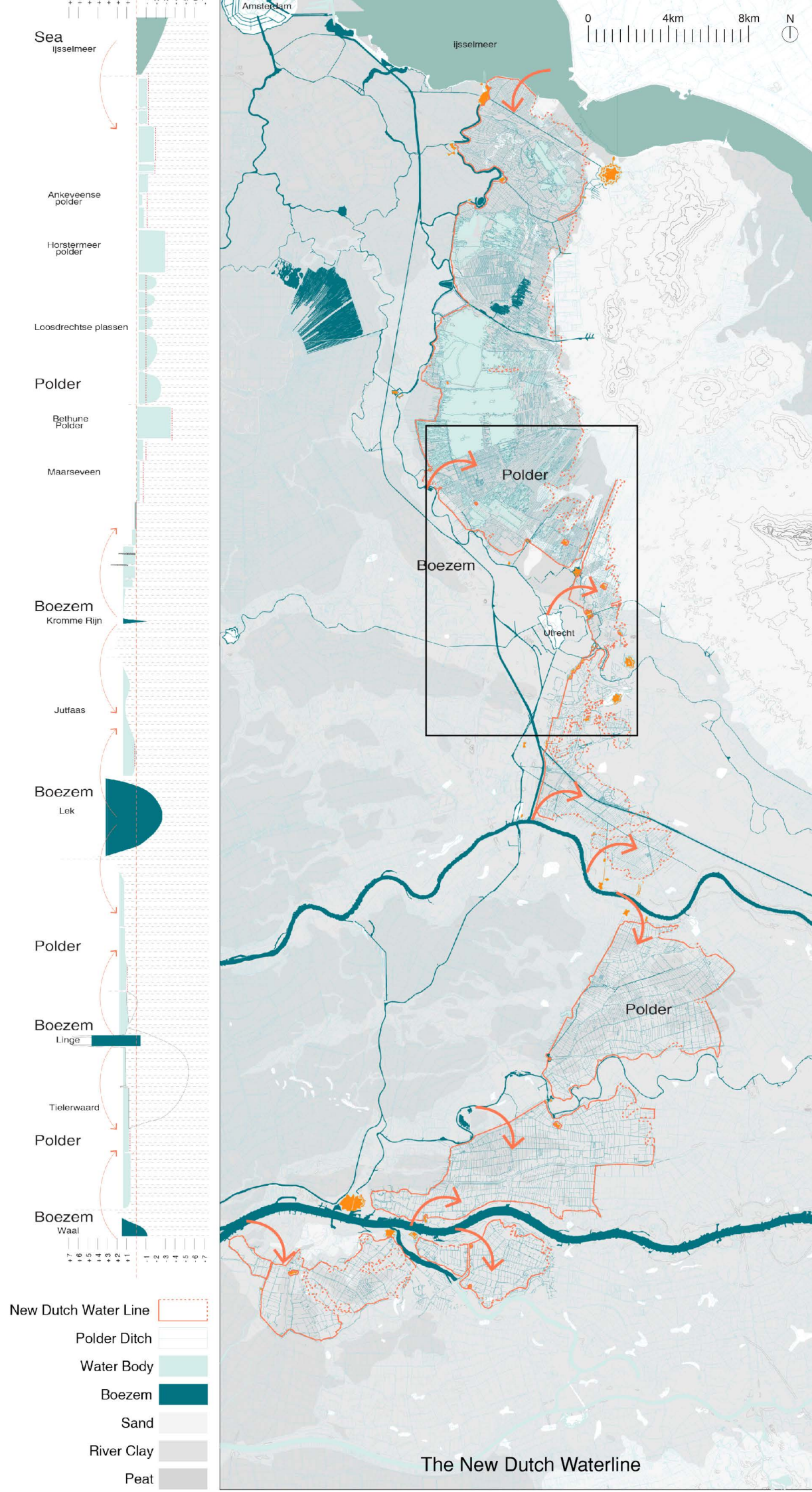
Linie as Heritage and Infrastructure
 Introduction | Narrative Infrastructure and Functional Heritage
 4 | 76



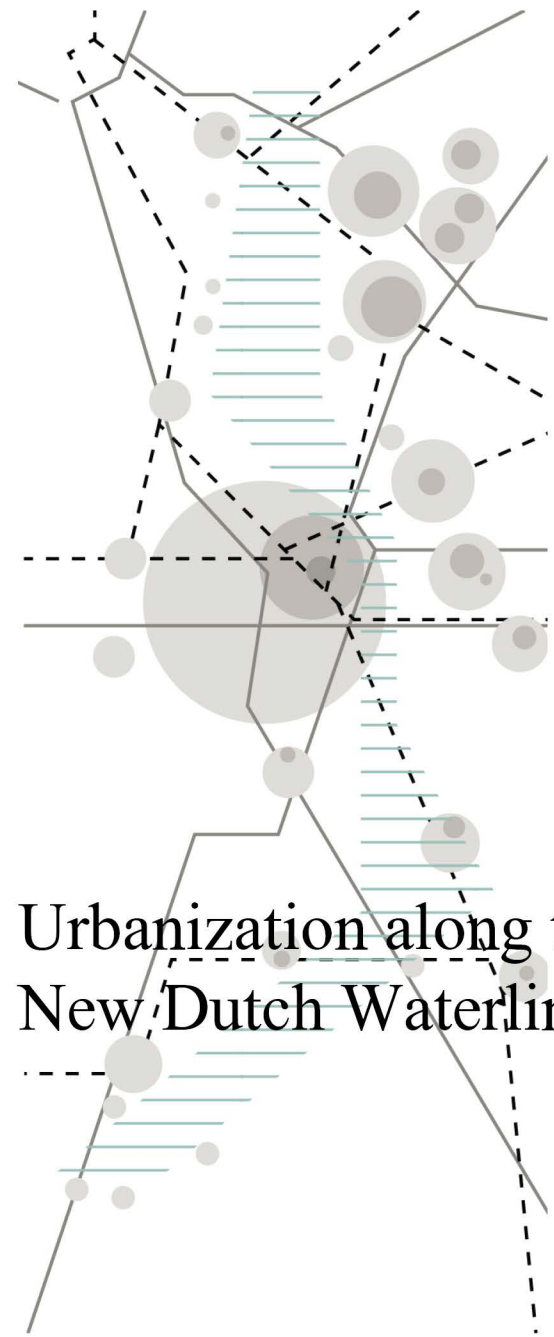
The New Dutch Waterline

The New Dutch Waterline

Linie as Heritage and Infrastructure
 Introduction | Narrative Infrastructure and Functional Heritage
 5 | 76



The New Dutch Waterline




Urbanization along the New Dutch Waterline

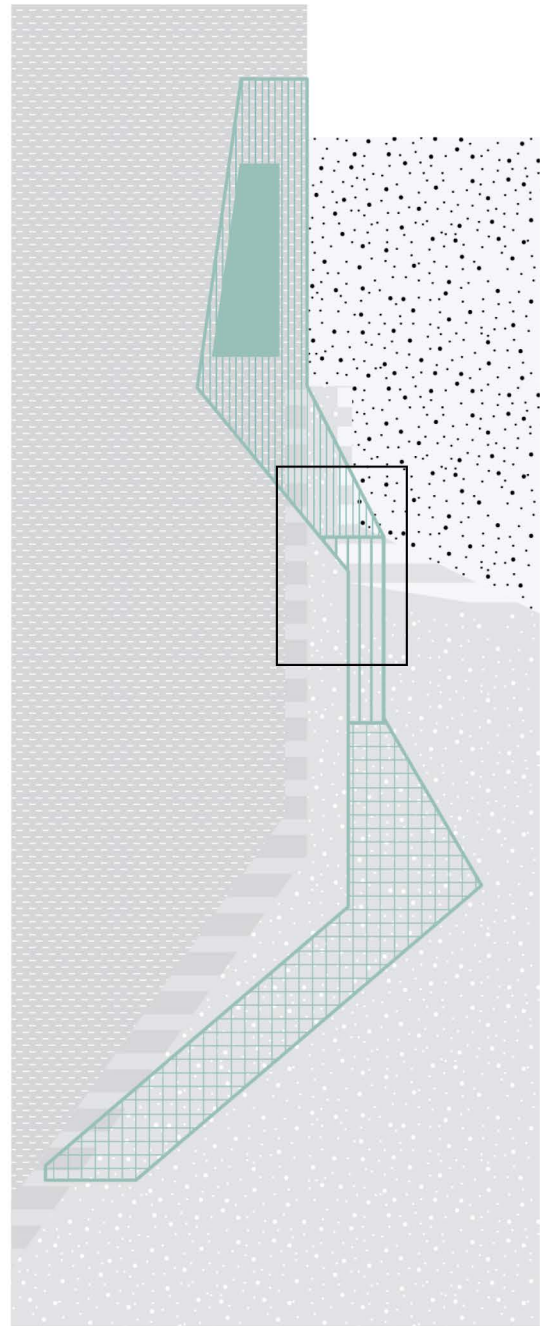
Line as Heritage and Infrastructure

Introduction | Narrative Infrastructure and Functional Heritage
6 | 76

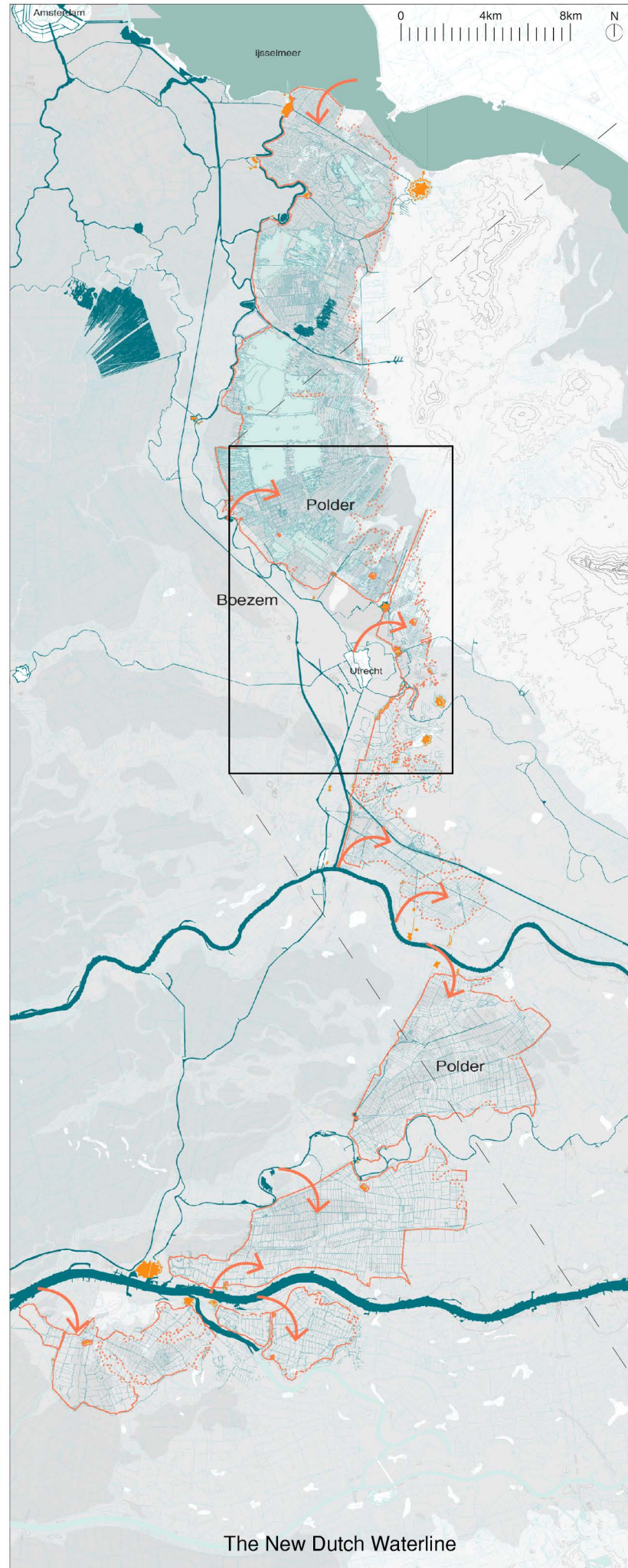
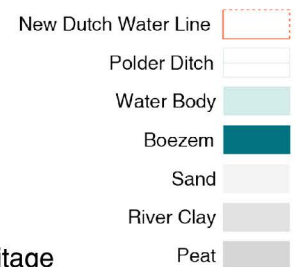
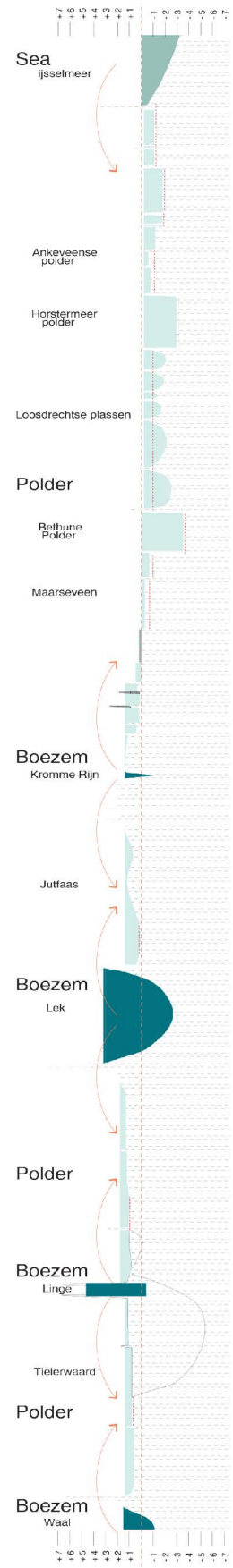


The New Dutch Waterline

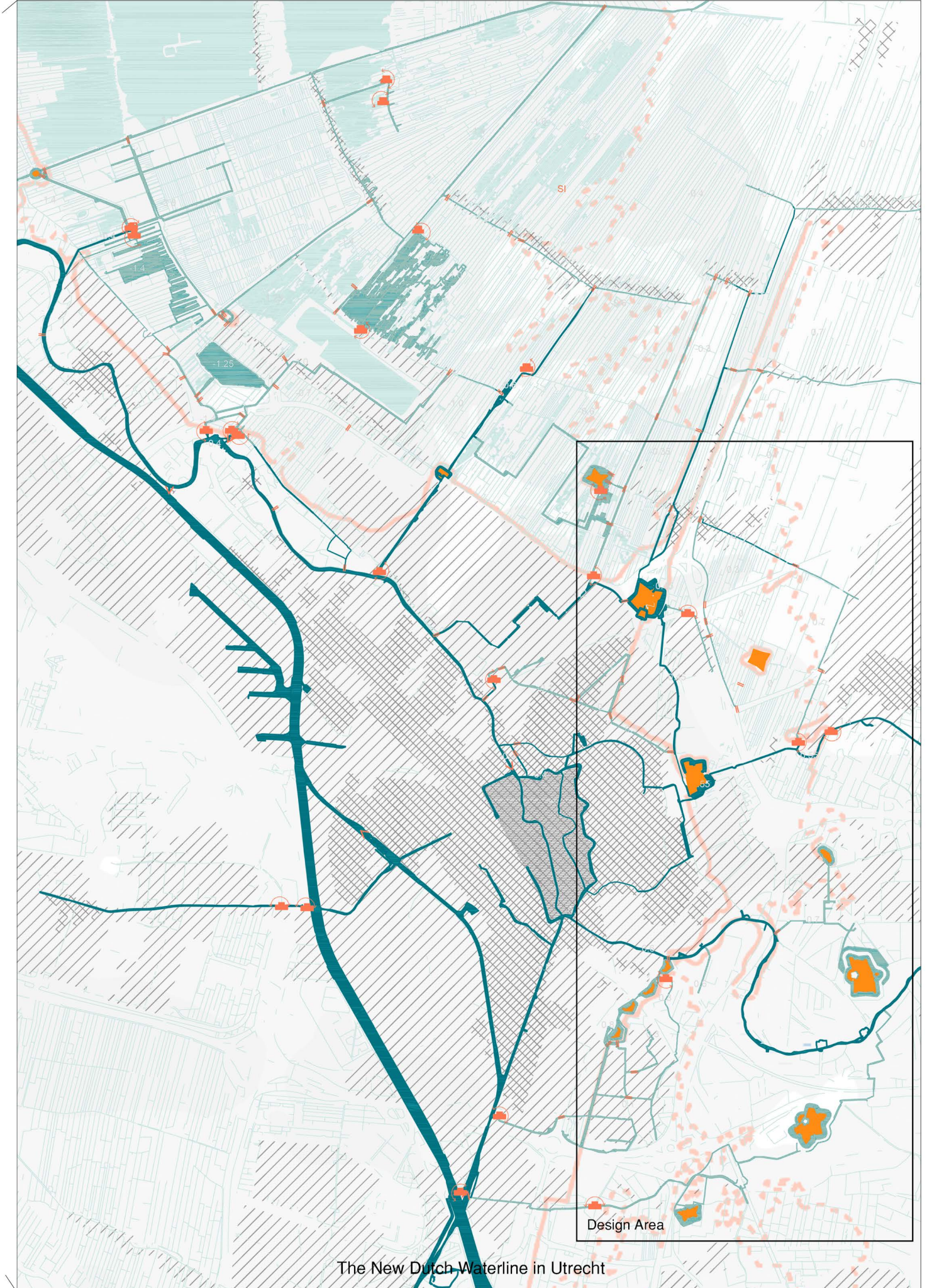




The New Dutch Waterline in different soil



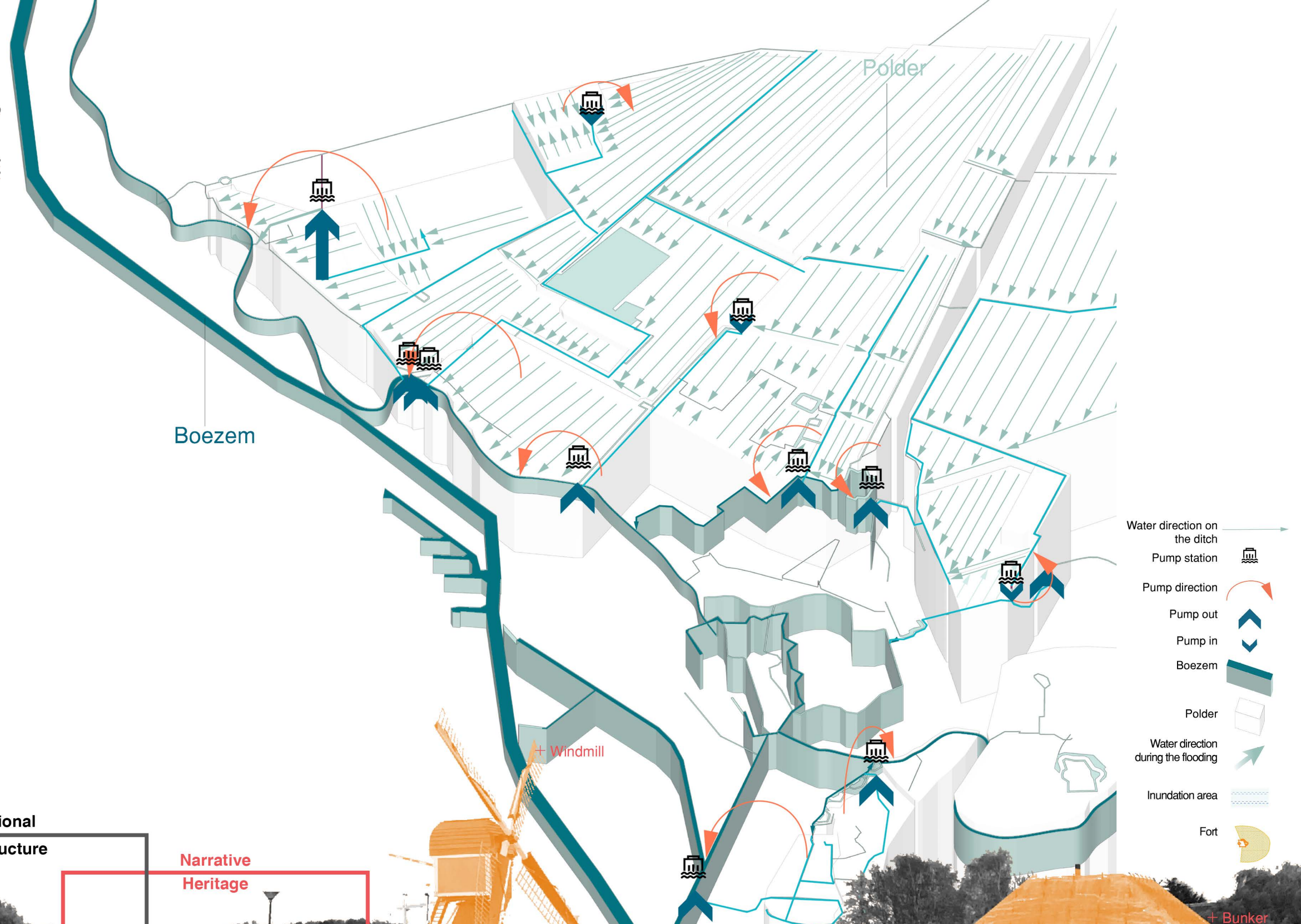
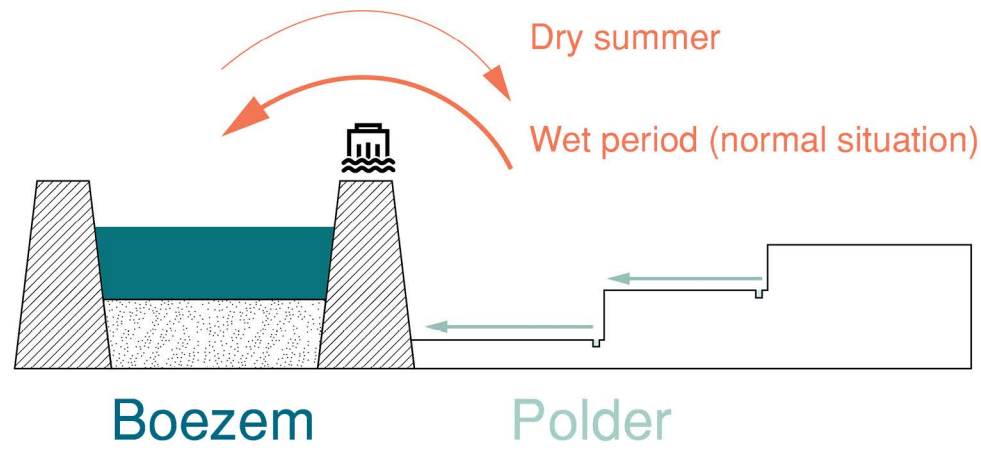
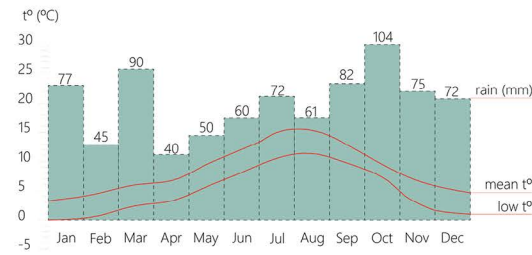
The New Dutch Waterline



The New Dutch Waterline in Utrecht


Linie as Heritage and Infrastructure

Water direction during the normal days




Heritage, also Infrastructure

In a normal situation the water table is higher during winter. During a dry summer, water needs to be taken in from the boezem-system.



Landscape as machine



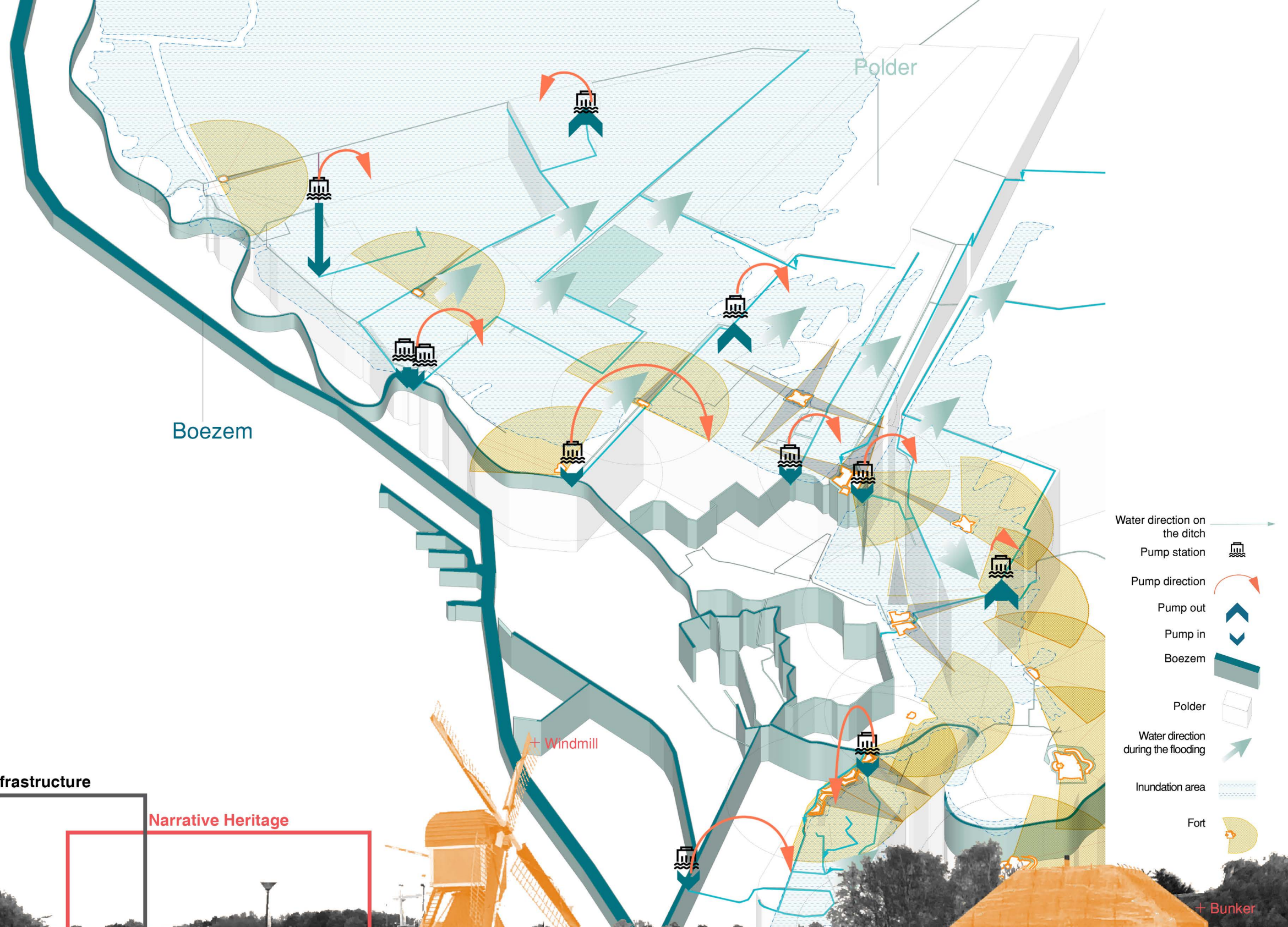
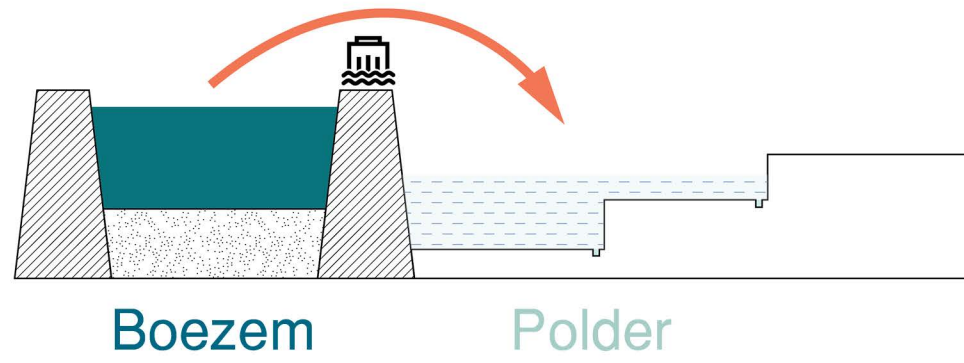
Landscape as language



Line as Heritage and Infrastructure

Introduction | Narrative Infrastructure and Functional Heritage
8 | 76

Water direction during the war



- Water direction on the ditch →
- Pump station
- Pump direction
- Pump out
- Pump in
- Boezem
- Polder
- Water direction during the flooding
- Inundation area
- Fort

Heritage, also Infrastructure

In a normal situation the water table is higher during winter. During a dry summer, water needs to be taken in from the boezem-system.

Functional Infrastructure

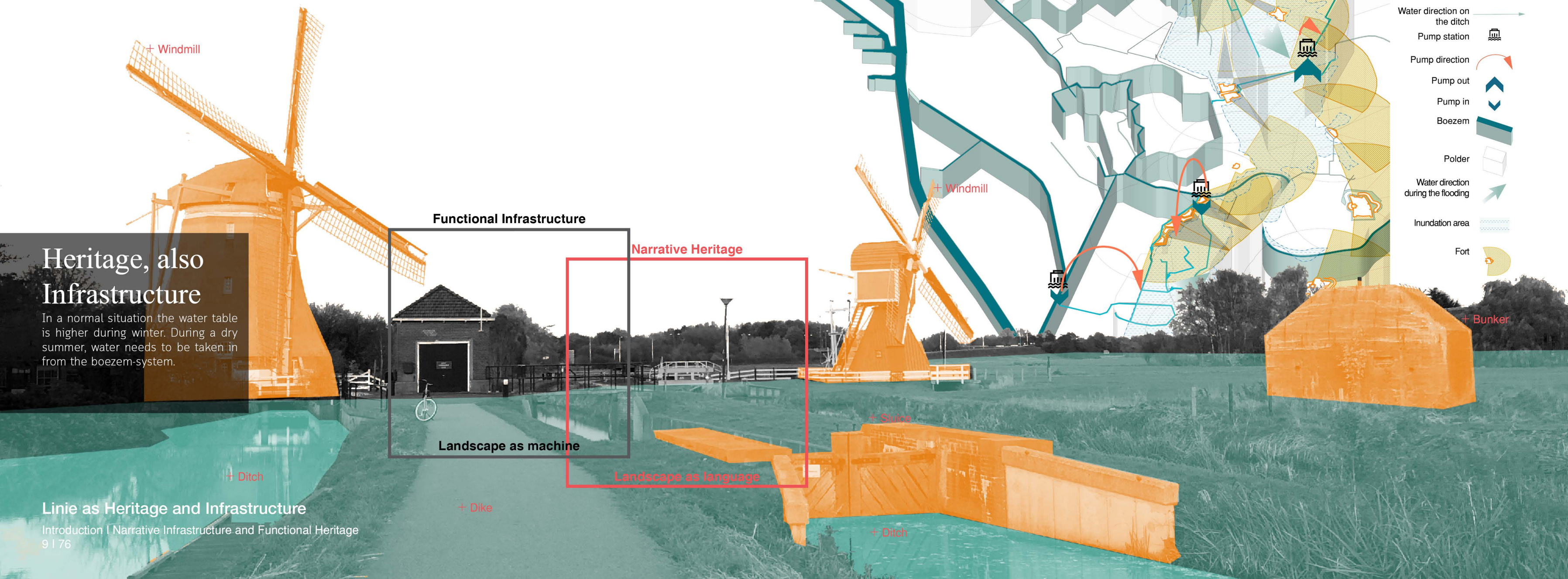
Narrative Heritage

Landscape as machine

Landscape as language

Linie as Heritage and Infrastructure

Introduction | Narrative Infrastructure and Functional Heritage
9 | 76



Functional



Narrative



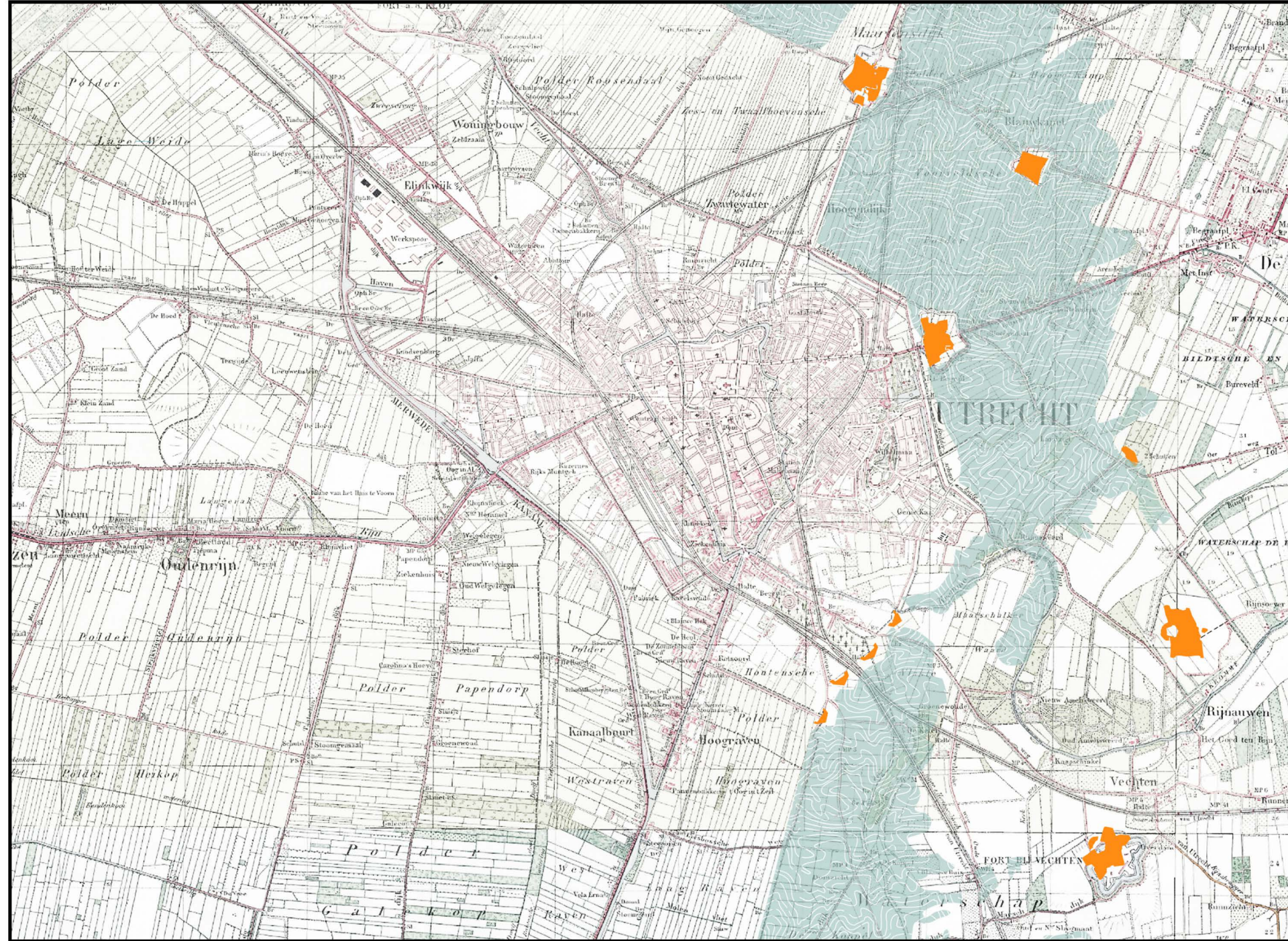
The New Dutch Waterline

An aerial photograph of a highway interchange in Utrecht, Netherlands. The highway, a multi-lane motorway, curves through the landscape. To the right, a river flows through a residential area with houses and trees. The background shows a mix of green fields, forests, and urban development under a clear sky.

Urbanization along the NDW in Utrecht

Linie is Urbanized

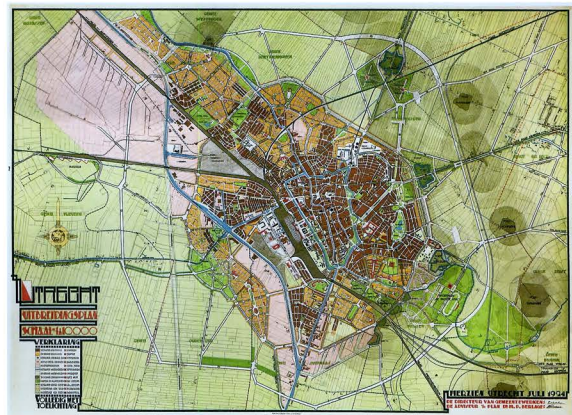
Introduction | Narrative Infrastructure and Functional Heritage
11 | 76



Utrecht in 1924

Linie is Urbanized

Introduction | Narrative Infrastructure and Functional Heritage
12 | 76




Utrecht Urban Plan in 1924



Urban Expansion in Utrecht by now

Linie is Urbanized

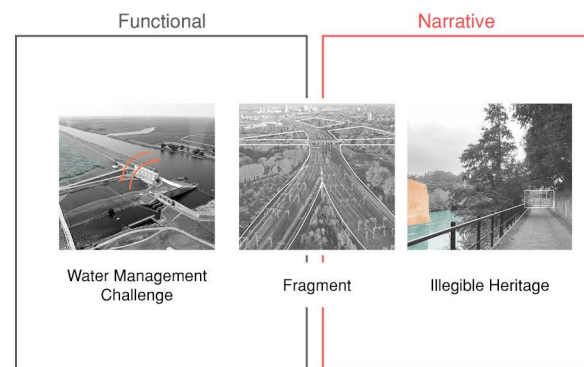


Urban Expantion in Utrecht by now

Linie is Urbanized



Urban Expantion along the New Dutch Waterline in Utrecht by now



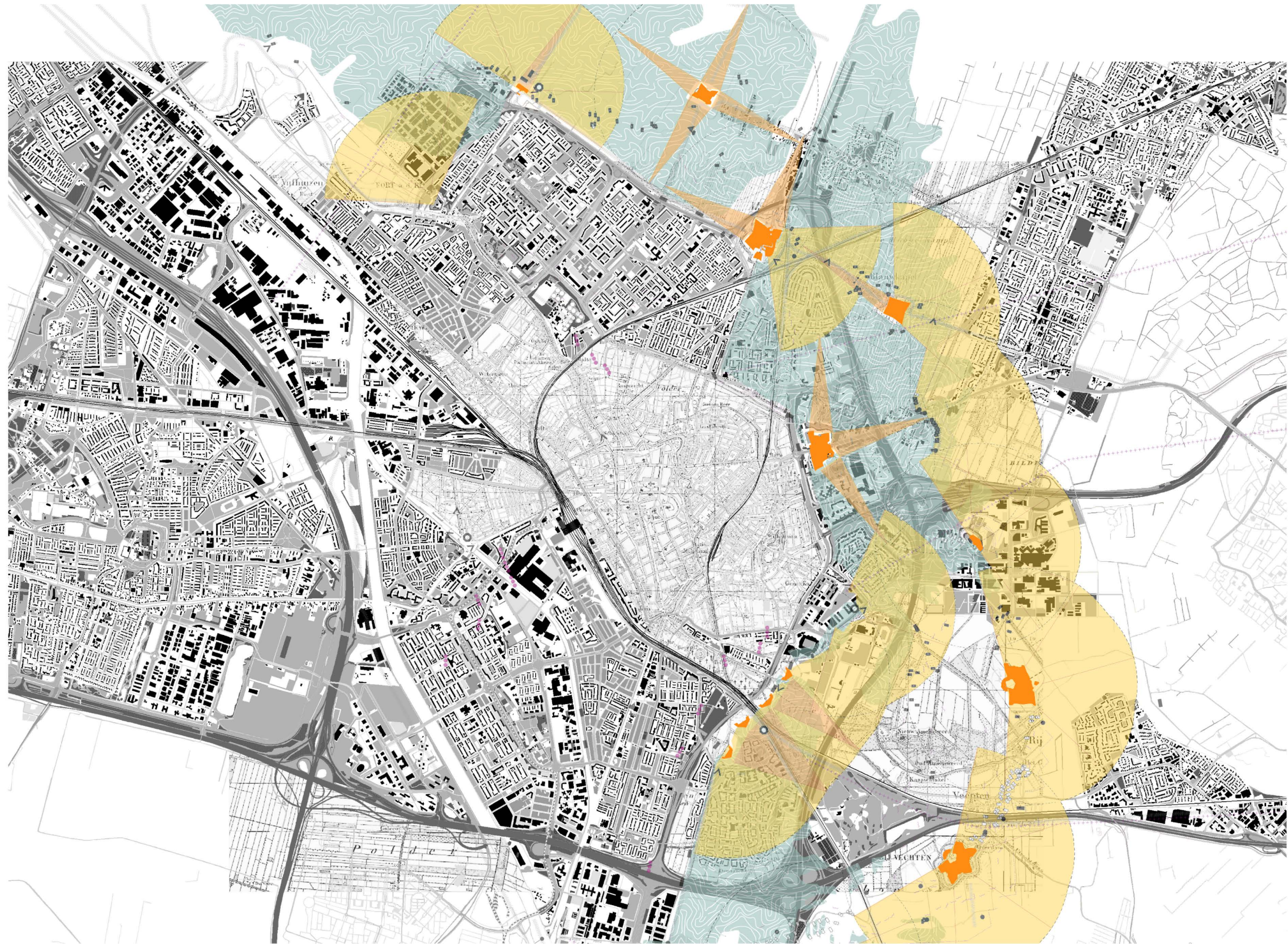
Linie is Urbanized



Urban Expantion in Utrecht by now



Linie is Urbanized



Visible and invisible landscape along the New Dutch Waterline in Utrecht

2. Reasearch Question

Research Question

Is it possible to **transform the language (historical image, composition grammar and spatial features)** of Nieuwe Hollandse Waterlinie into a **functional and narrative** framework of urbanization?

Specifically, the design is aimed to **make the visible and invisible heritage legible** (represent historical stories and the new characters of heritage colored by the complex environments) and **solve the urban problems** (de-fragment and water management challenge).

In this case, landscape plays the role as language and machine at the same time.

Research Question

Functional


- repair fragmented heritage and urban space
- resilient water management

solve the urban problems

Narrative

- represent historical stories on inundation and defence
- represent their spatial characters of heritage which is being colored by the urban territory

make the visible and invisible heritage legible



Functional and Narrative Infrastructure

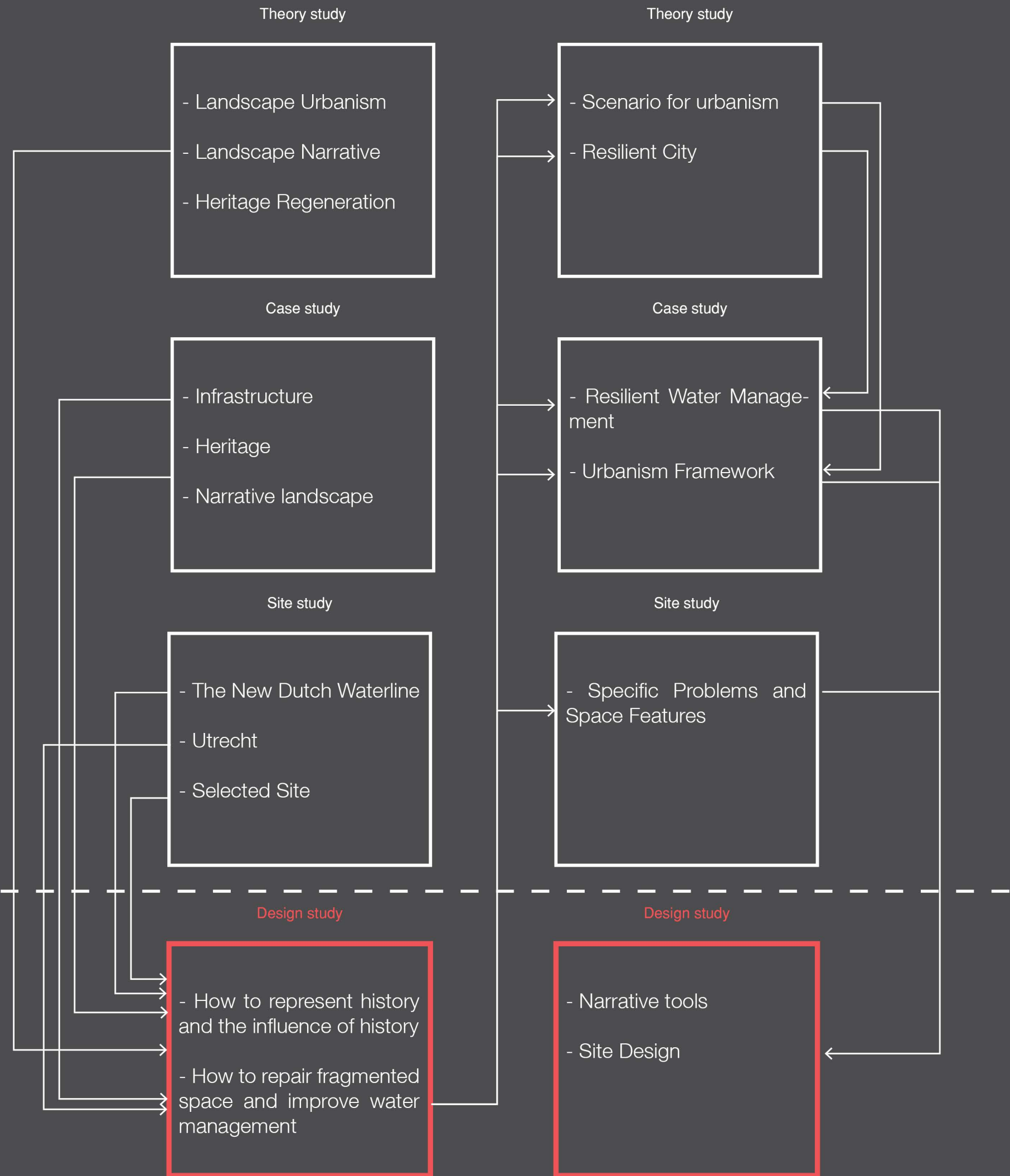
Performance and narrative

Research Goal | Narrative Infrastructure and Functional Heritage
21 | 76

Methodology

Research

Design




3. Site Reasearch: Problem Statement

Functional

Narrative



Water Management
Challenge



Fragment



Illegible Heritage

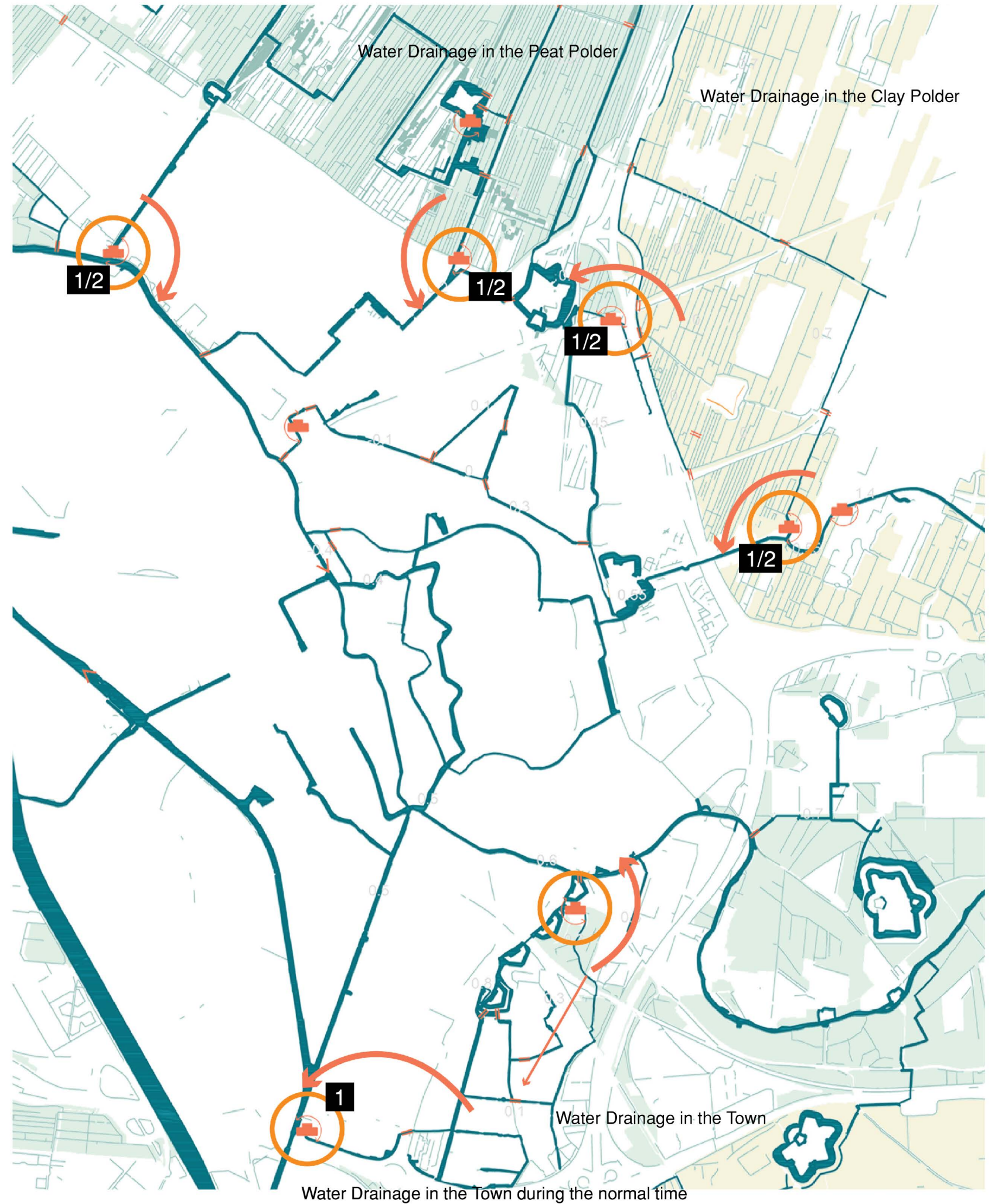
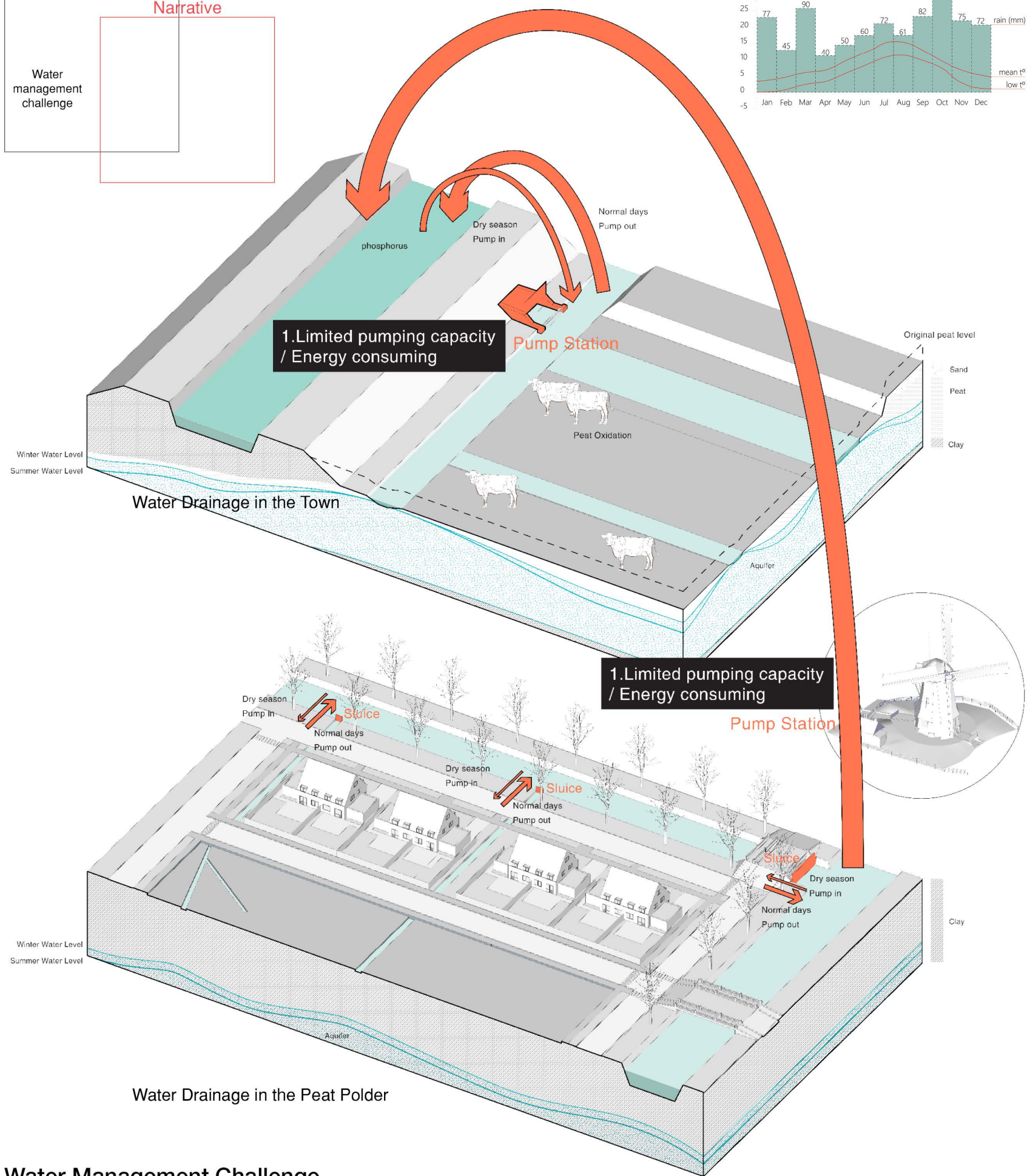
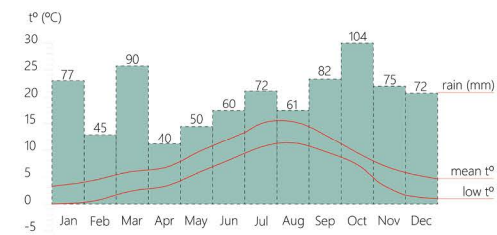
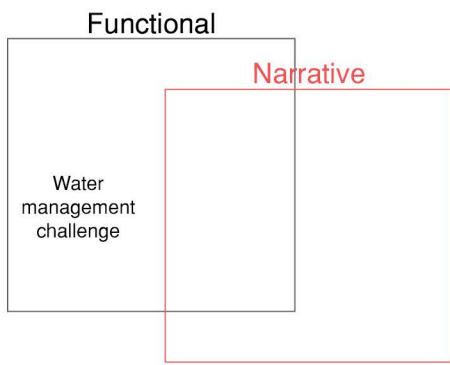
The New Dutch Waterline

Functional

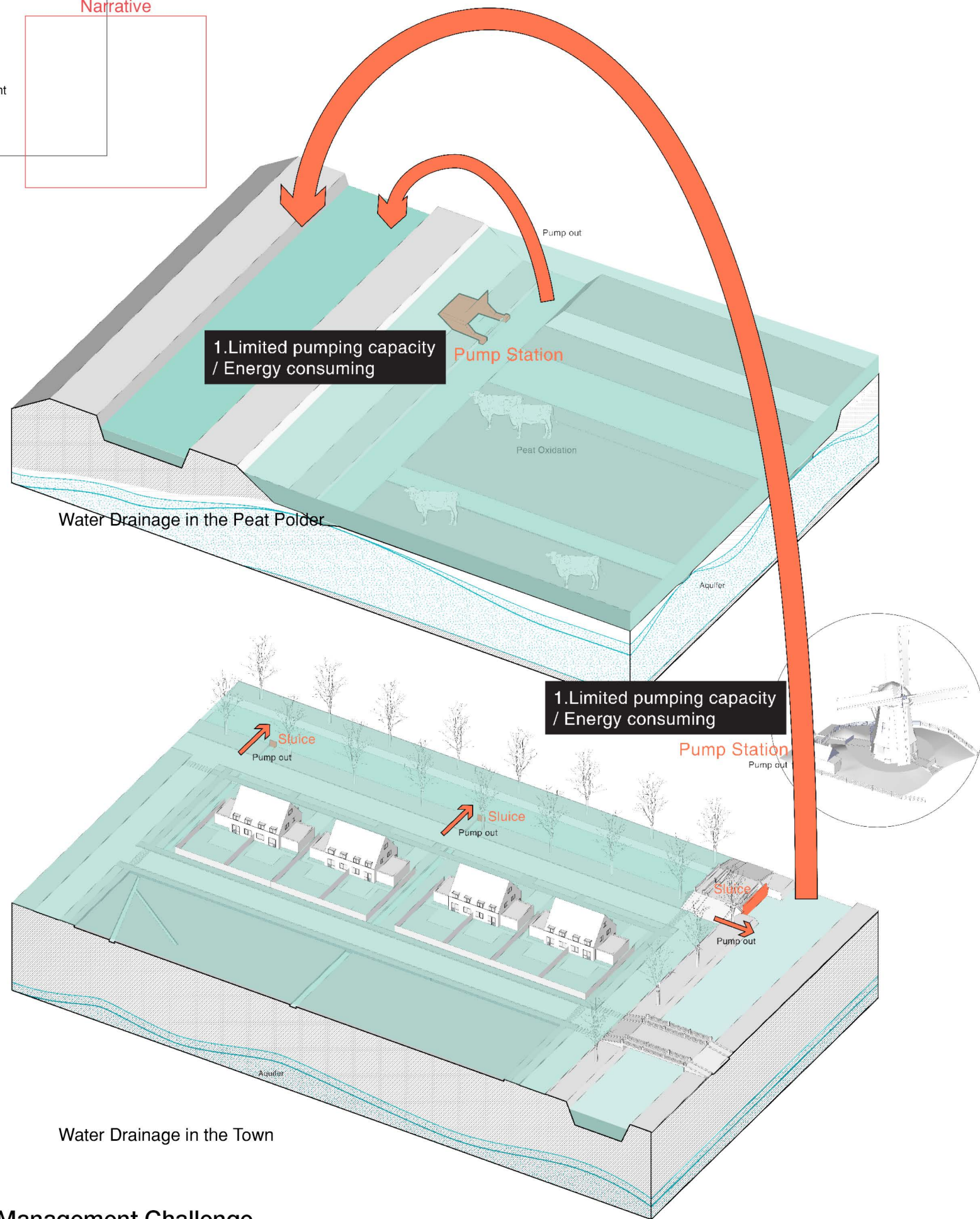
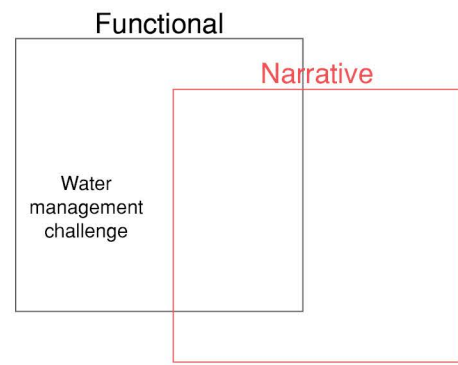


Water Management
Challenge

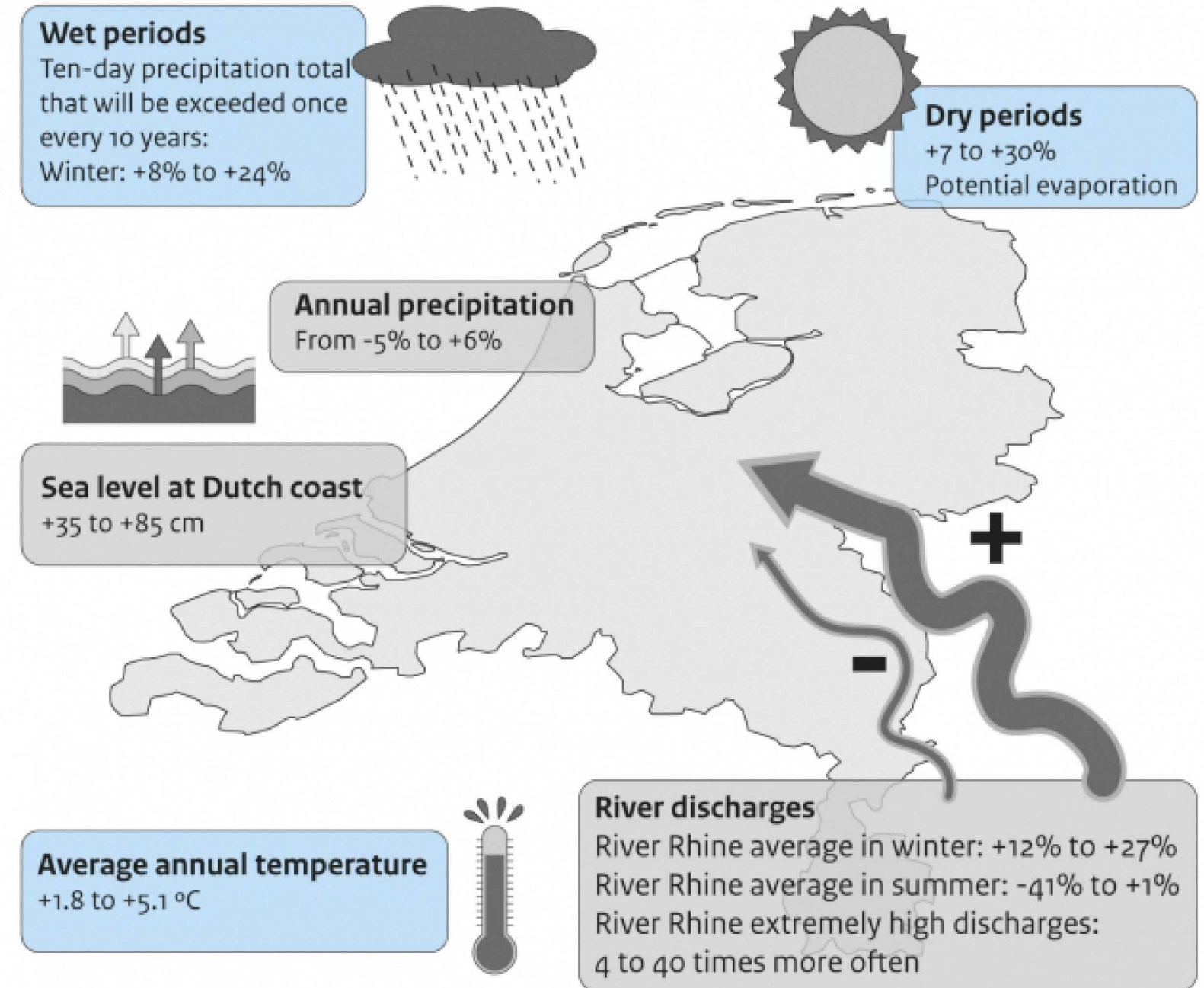
Narrative



Water Management Challenge



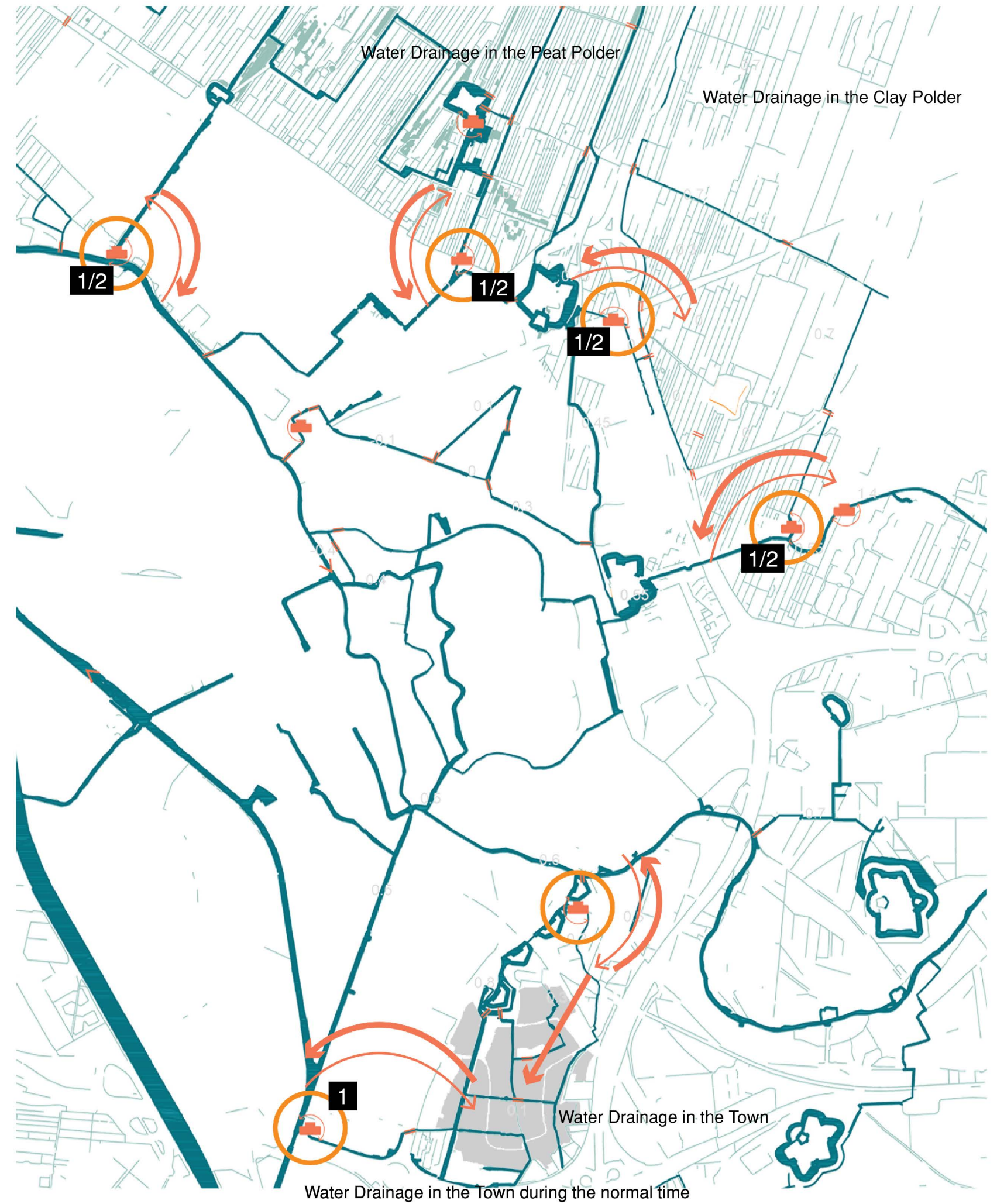
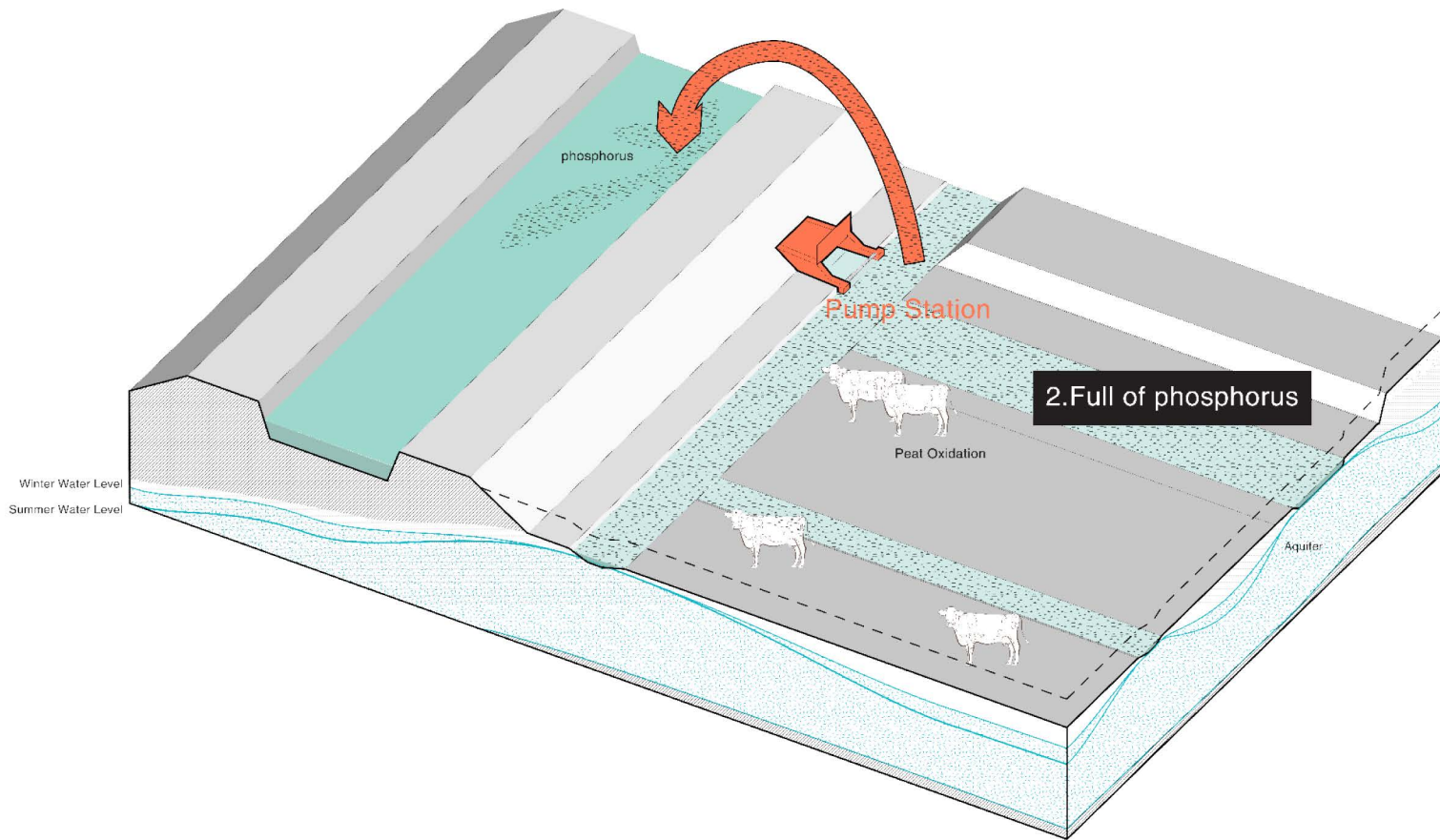
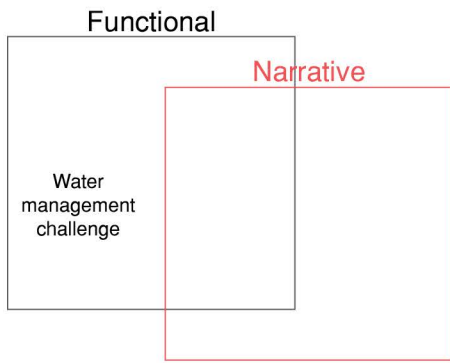
Possible climate changes for the 1990 – 2100 period, according to KNMI'06 scenarios



Source: KNMI (2006 scenarios).

www.pbl.nl


Water Management Challenge



Water Management Challenge

Functional

Narrative

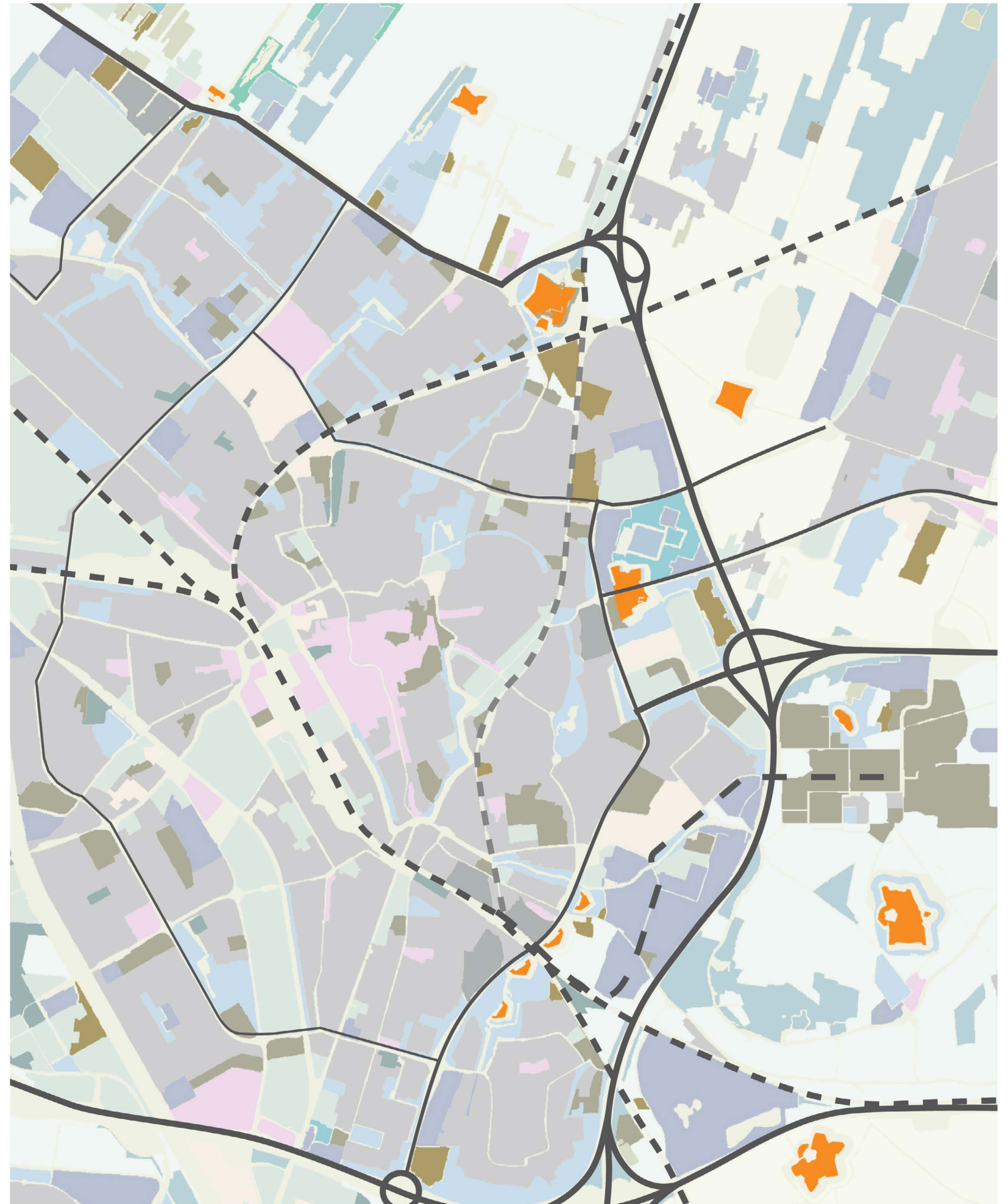


Fragment

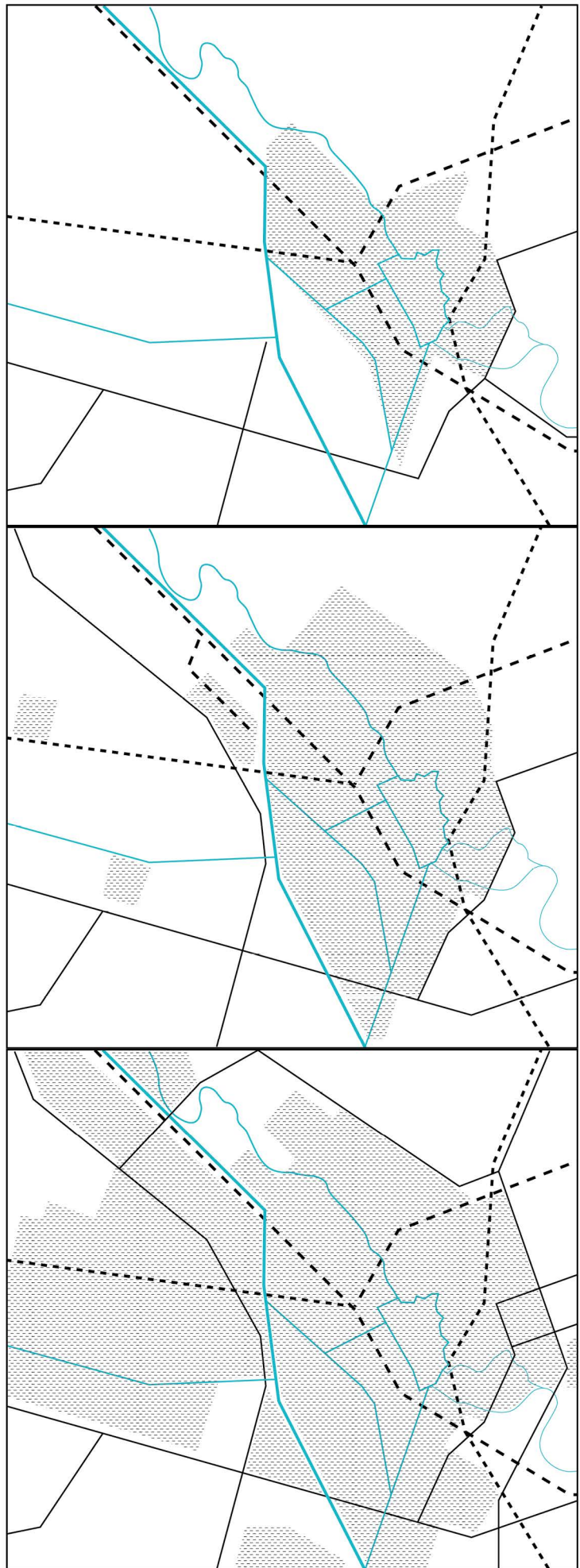


Fragment

Site Reasearch : Problem Statement I Narrative Infrastructure and Funcnall Heritage
30 | 76



Fragmented urban fabrics



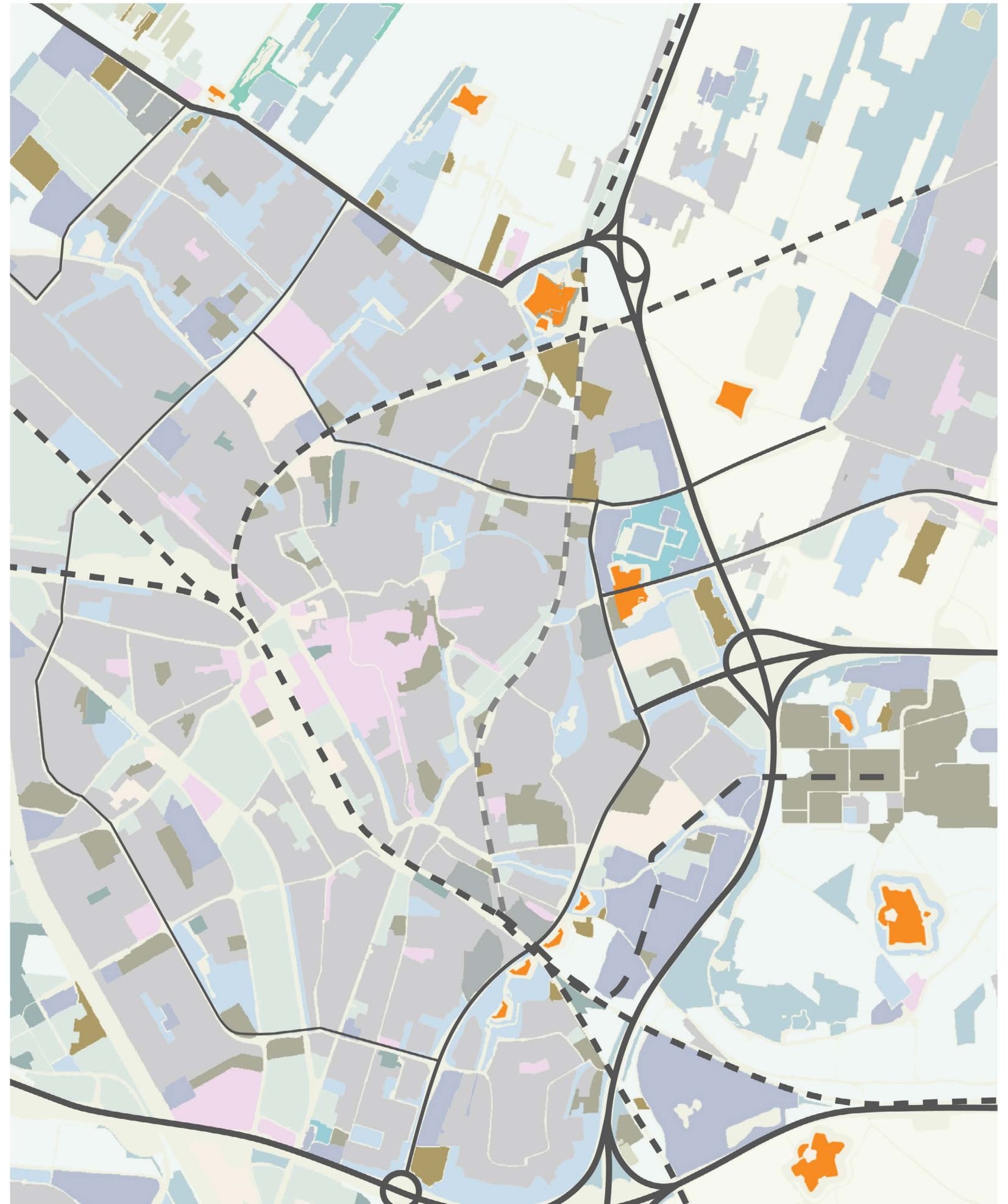
1940

1975

2010

- Urbanized Area
- River and Canal
- Motorway
- Railway

Fragment



Fragmented urban fabrics

cycling paths cross the infrastructure



Poor connection between urban fabrics



Fragment

Functional
Infrastructure

Landscape as machine

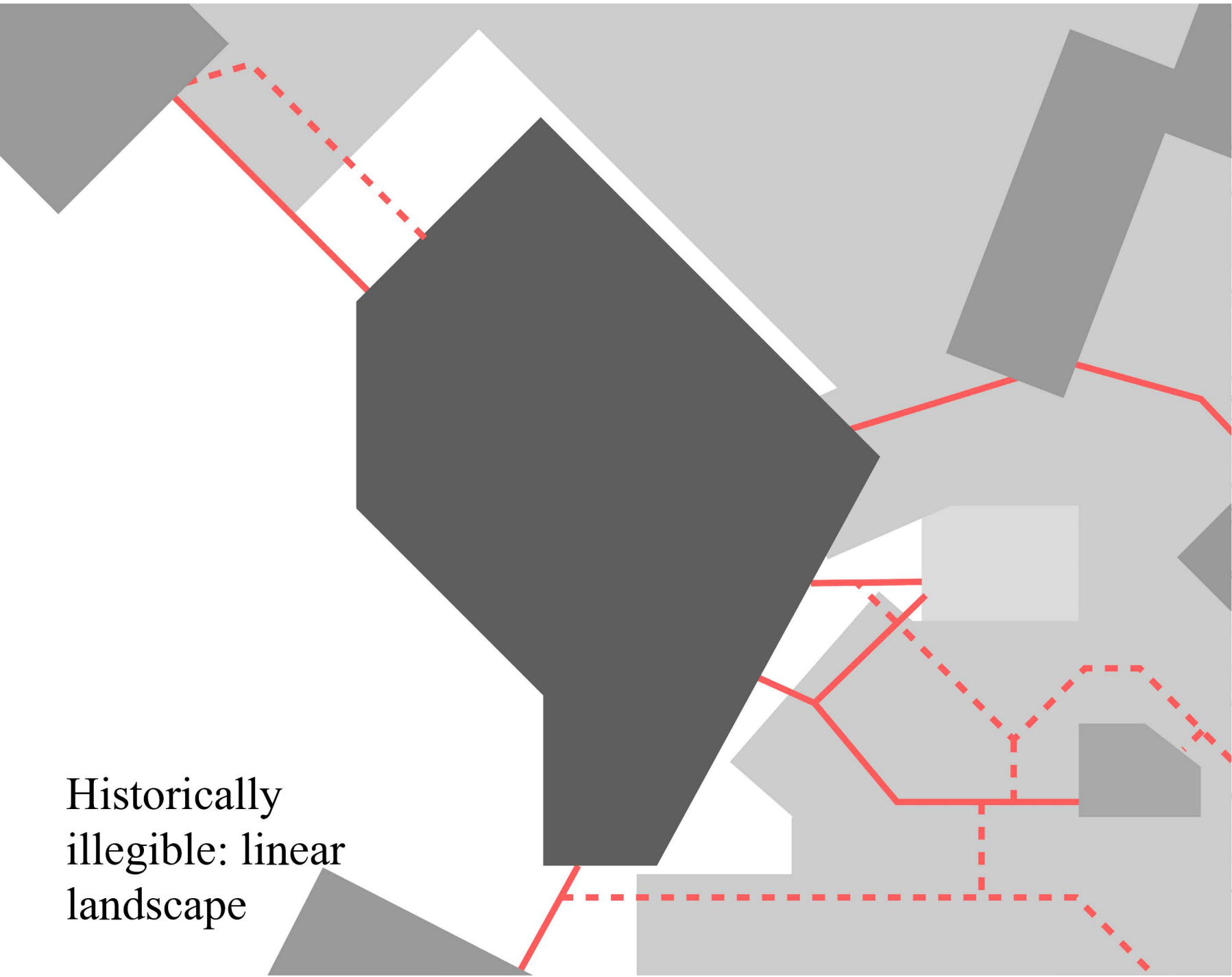
Narrative
Heritage



Illegible Heritage







Landscape as language

The New Dutch Waterline



Historically illegible: linear landscape

Functional Cycling Corridors connect towns

- | | |
|--|--|
|  Industrial area |  Campus |
|  Green Space |  Main cycling corridor |
|  Residential area |  Other cycling corridor |



Cycling Corridors and the New Dutch Waterline

- | |
|---|
|  Fort |
|  Cycling Route |

Illegible Heritage



Historically illegible:
illegible image

Poor maintainance and function change

Illegible Heritage

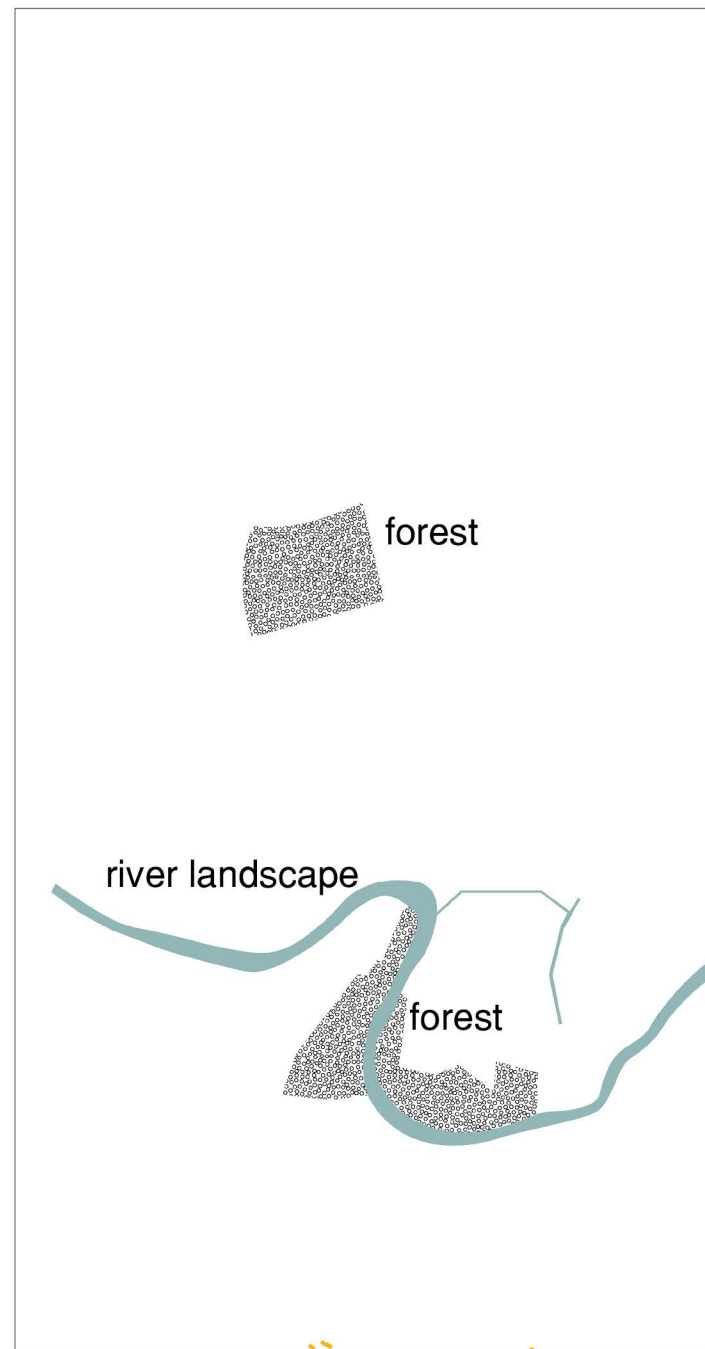


Territorially illegible:
heritage on the complex environments

Illegible Heritage

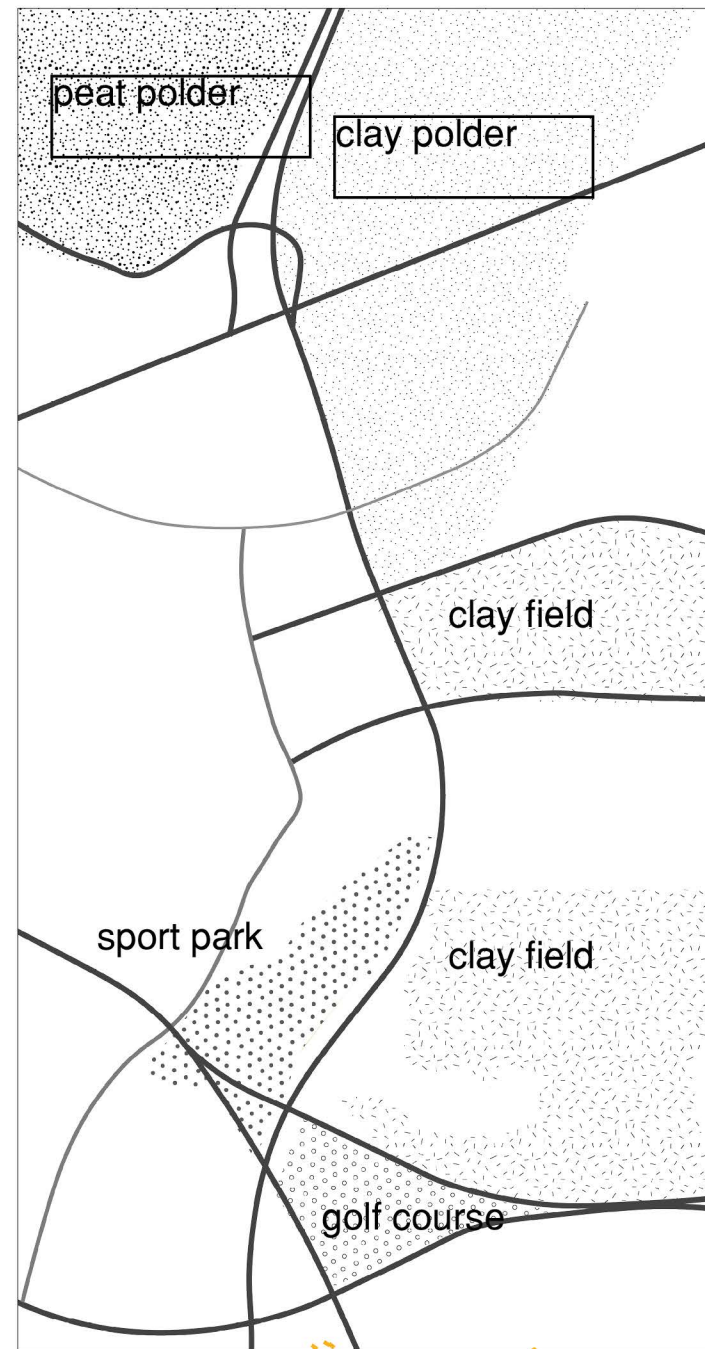


Territorially illegible:
heritage on the complex environments



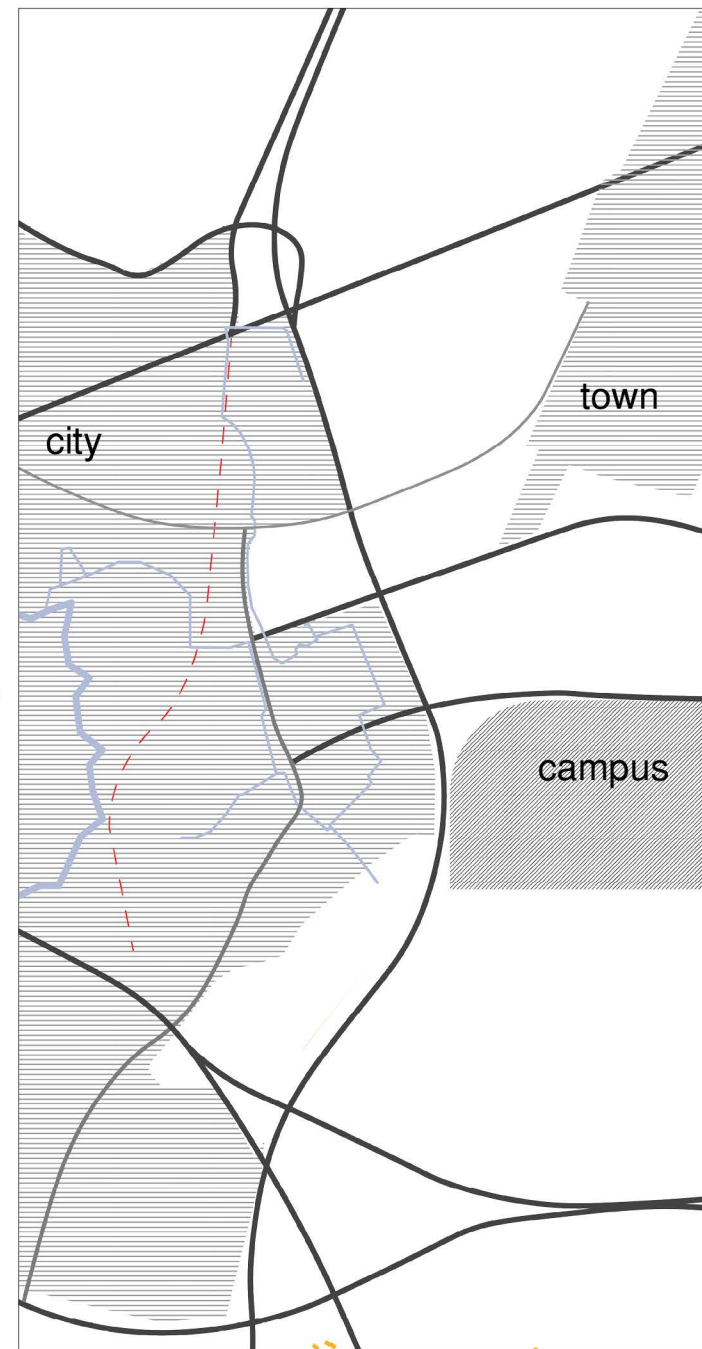
Natural Layer

+

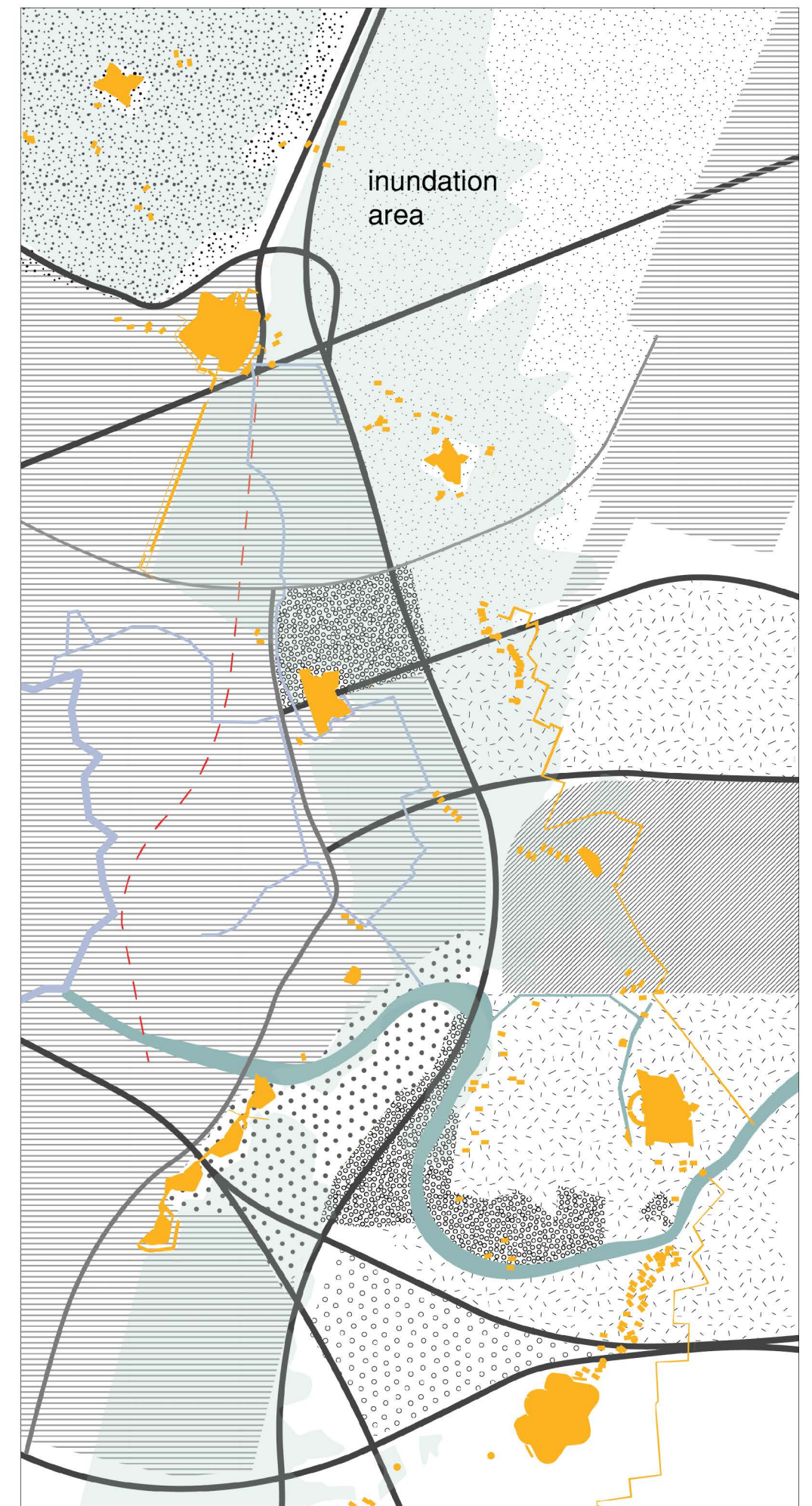


Cultural Layer

+



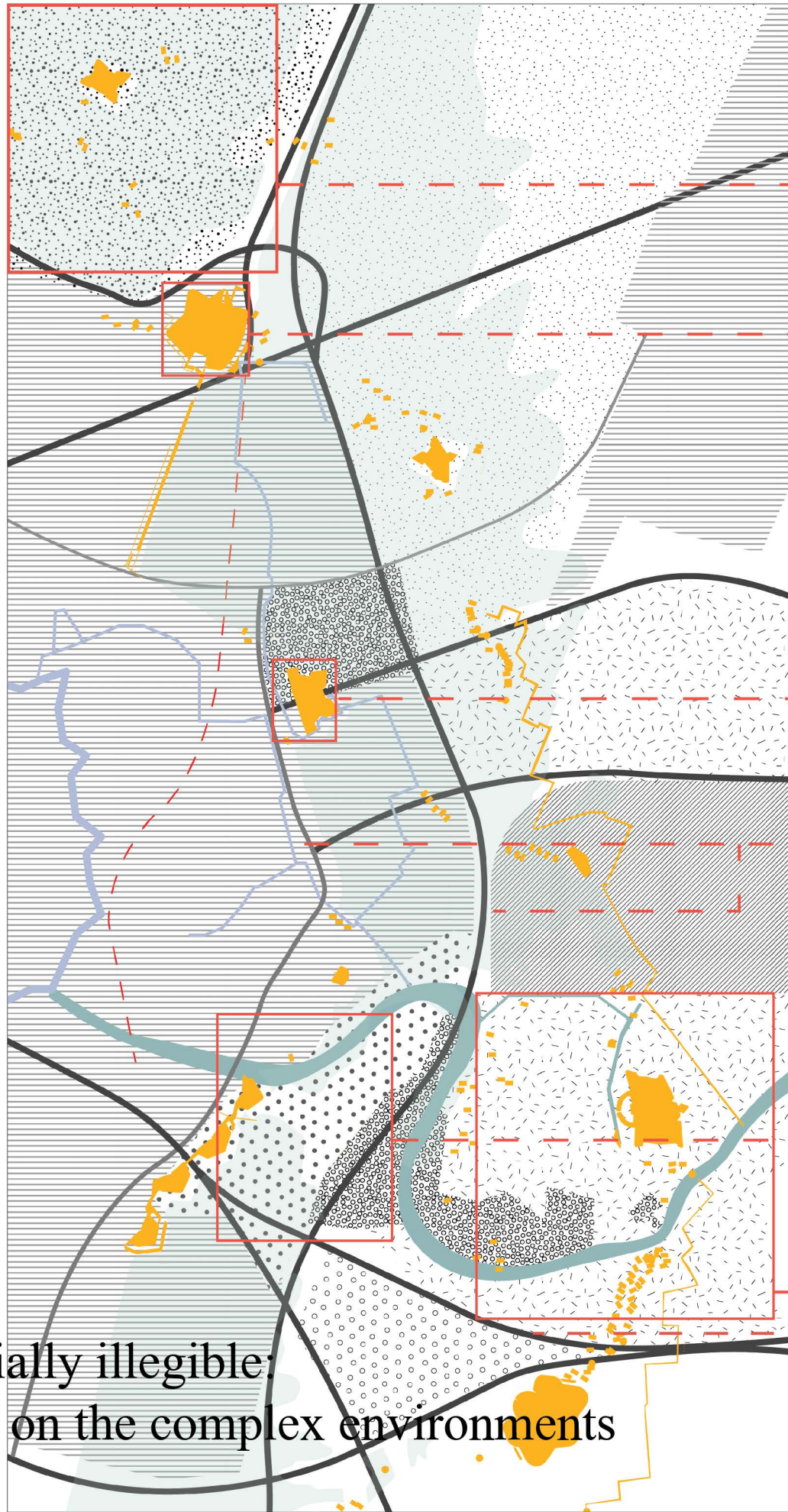
Urban Layer



the environments of heritage

Territorially illegible: heritage on the complex environments

Illegible Heritage



Peat Landscape



Forts as Village



Liner Modern Infrastructure



Productive Landscape



Clay Landscape



Territorially illegible heritage on the complex environments

Illegible Heritage



A fort inside the polder



A fort inside the city



Experience of the path inside the polder



Experience of the path inside the city

Territorially illegible:
illegible heritage environments

Illegible Heritage

4. Design

Functional

- repaire fragmented heritage and urban space

Territorial park system

- resilient water management

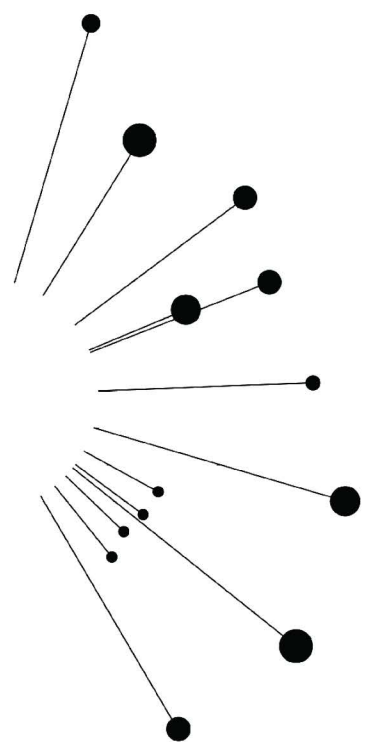
Narrative water infrastructure

Narrative

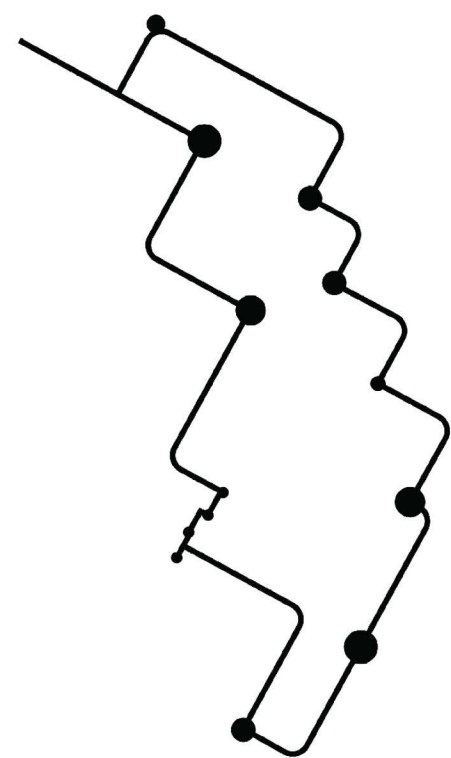
- represent historical stories on inundation and defence

- represent ther spatial characters of heritage which is being colored by the urban territory

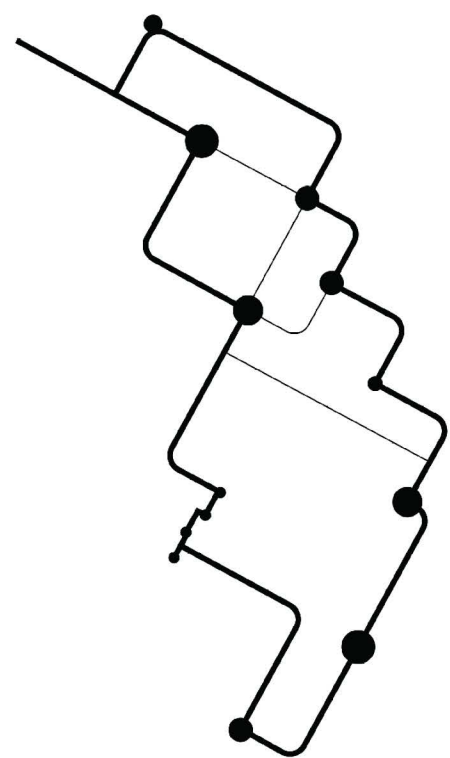
The New Dutch Waterline



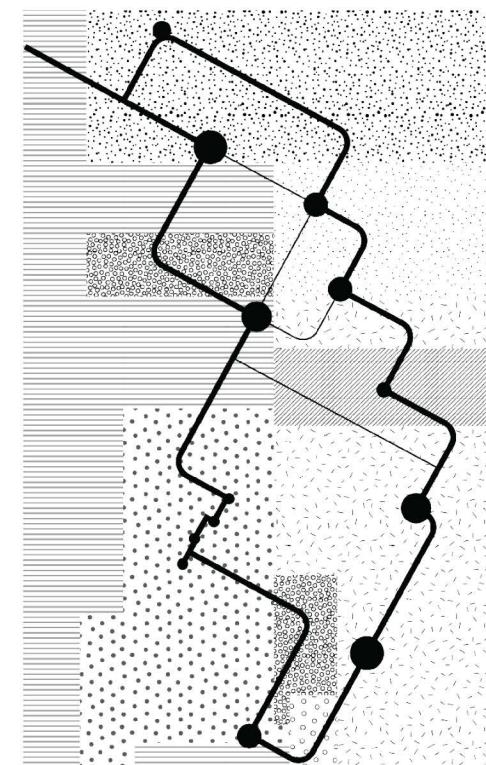
Segregated forts



Loop for connection



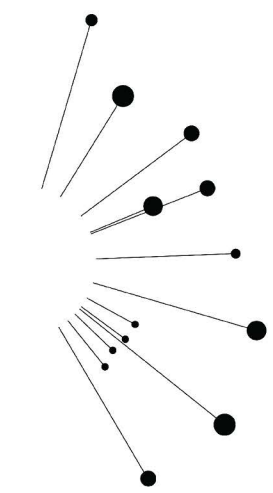
Sub-loop



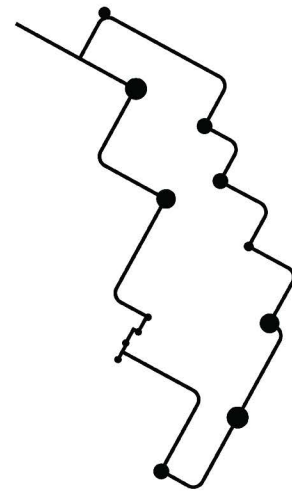
Territorial park system for legible heritage

Territorial park system

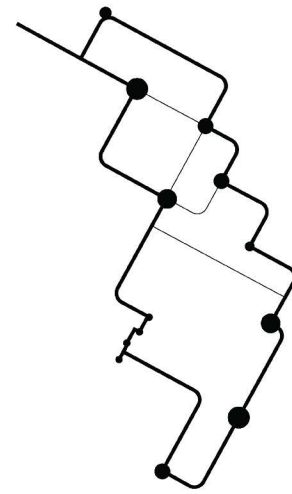
Strategy



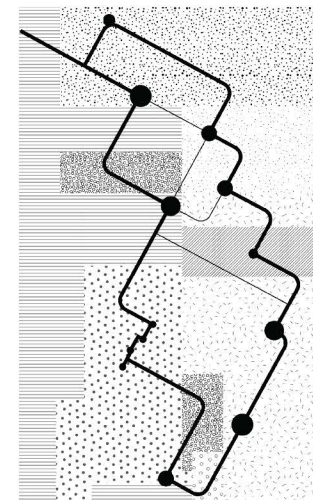
Segregated forts



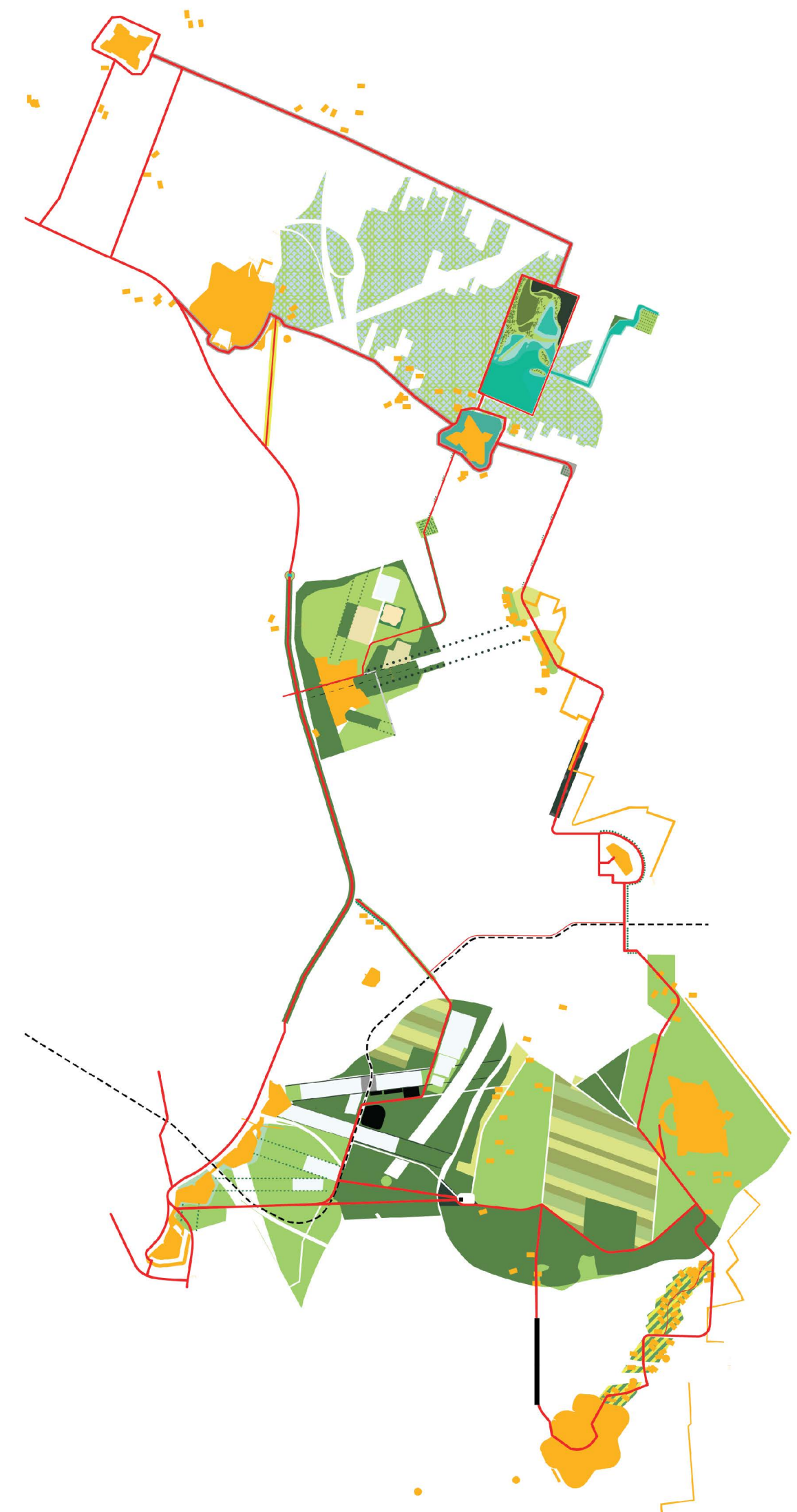
Loop for connection



Sub-loop



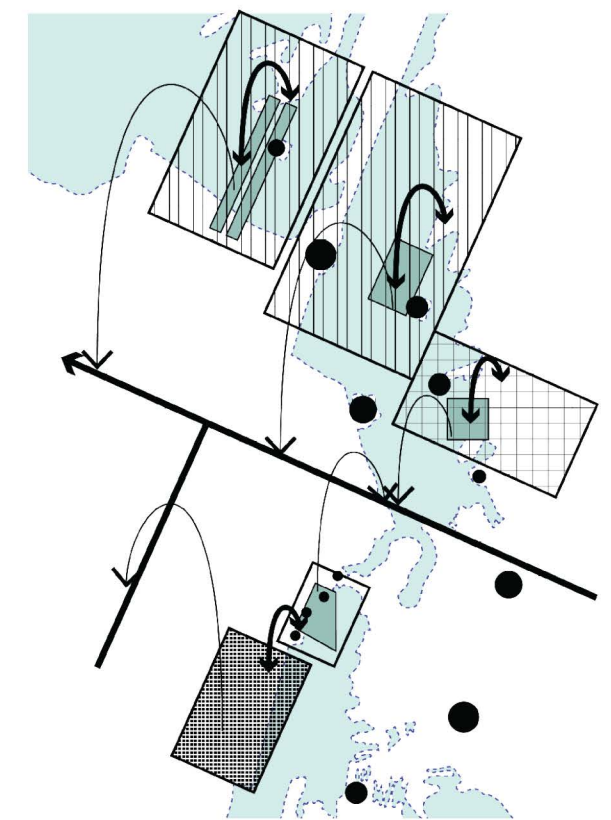
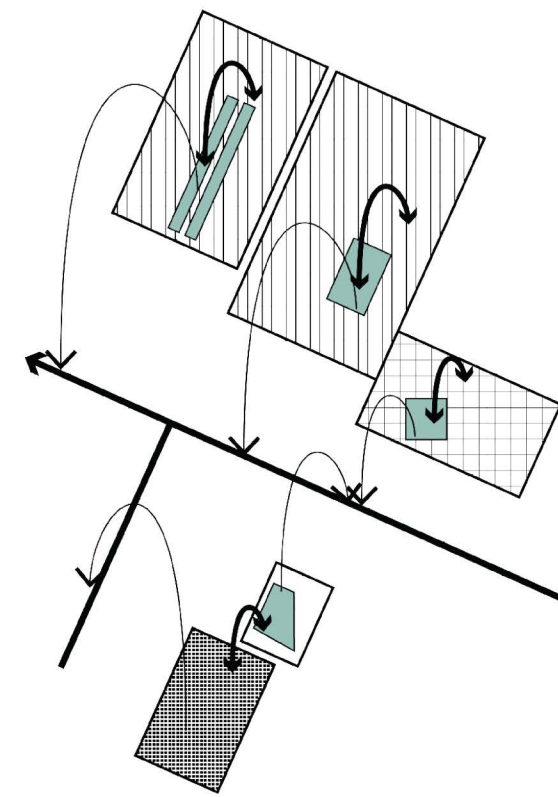
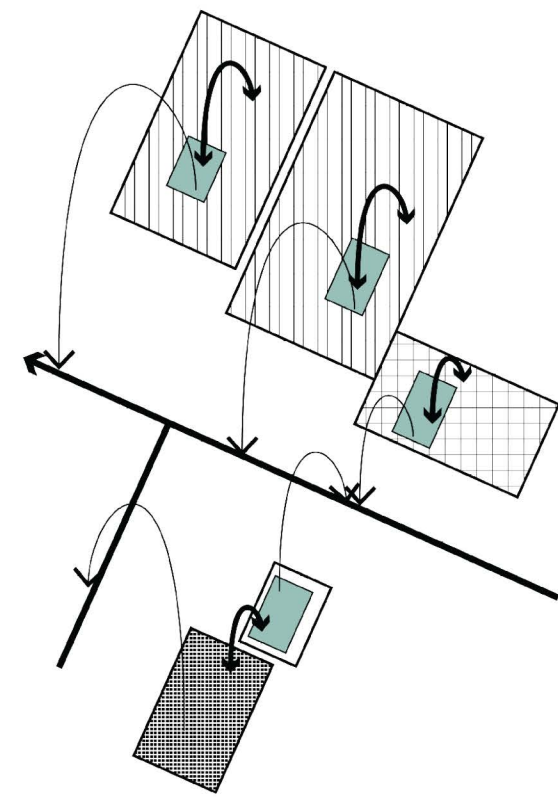
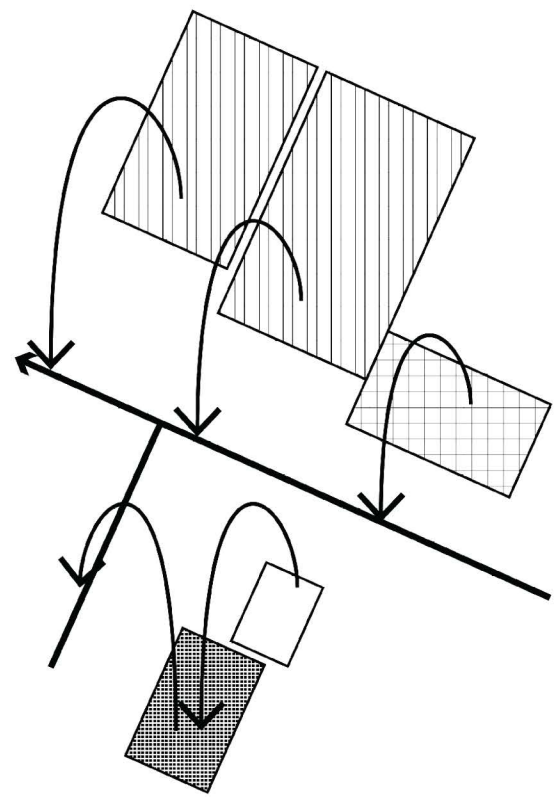
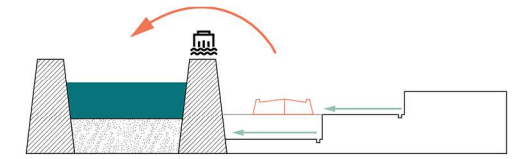
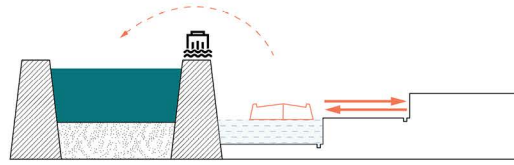
Territorial park system
for legible heritage



Territorial park system

Strategy

Design | Narrative Infrastructure and Functional Heritage
44 | 76



Existing irrigation system

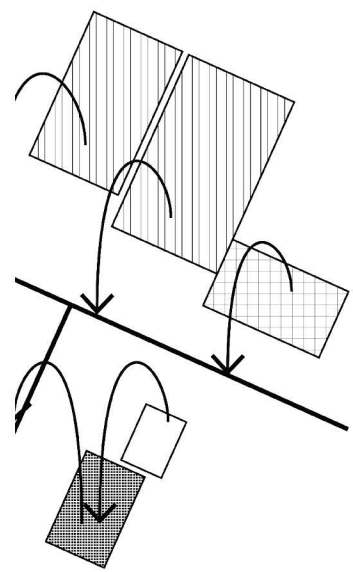
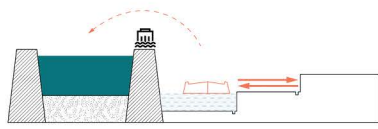
Resilient water management

Resilient wetland in different context

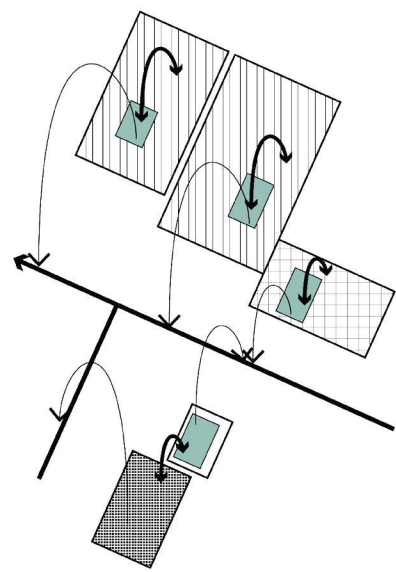
Representation of inundation

Narrative water infrastructure

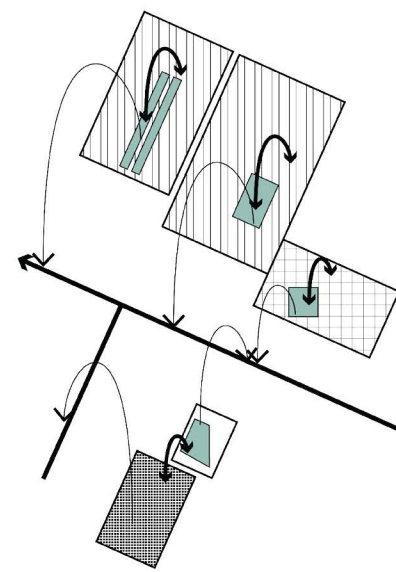
Strategy



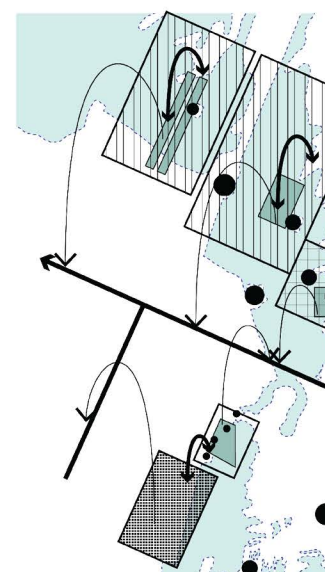
Existing irrigation system



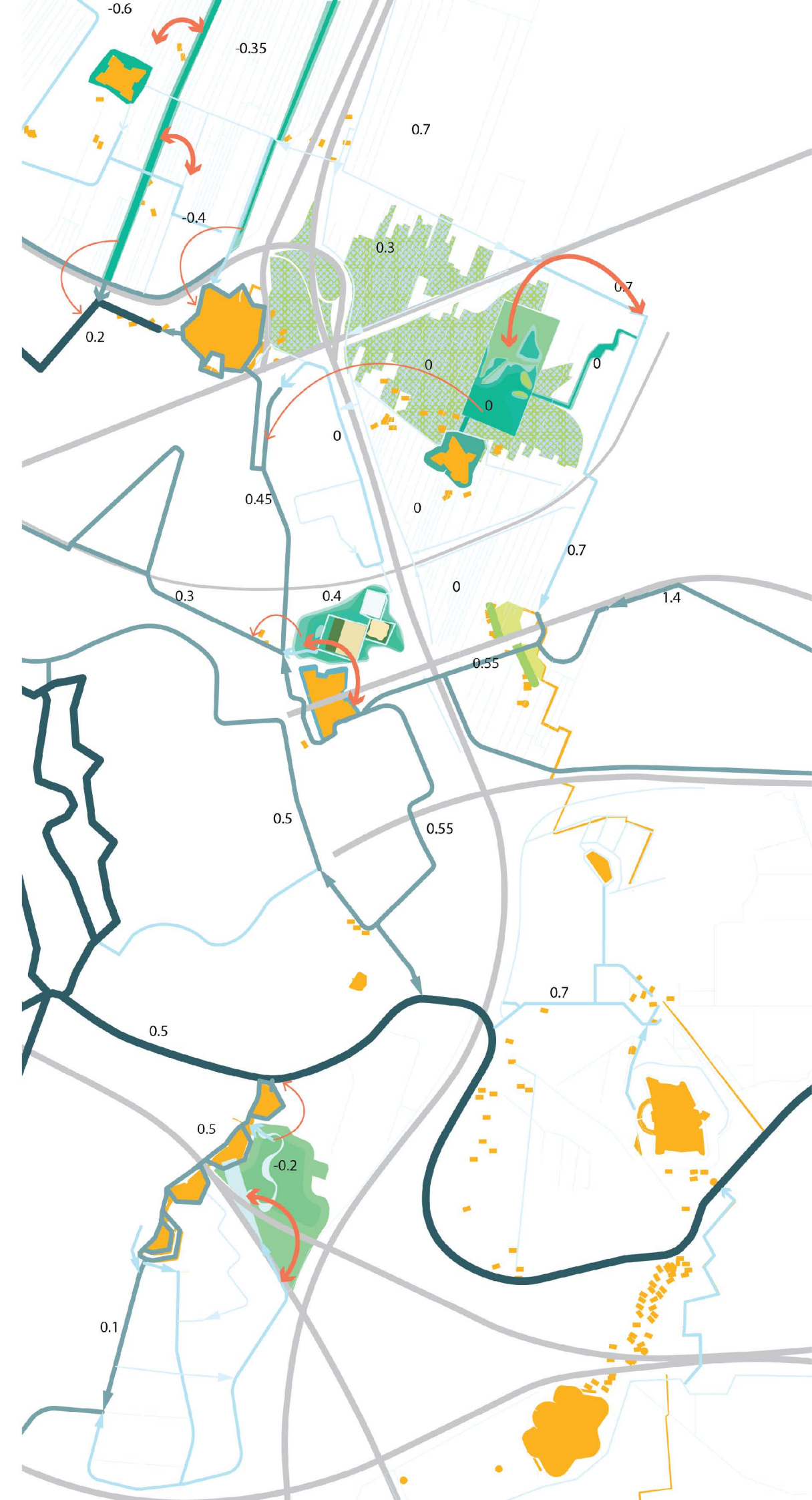
Resilient water management



Resilient wetland in different context

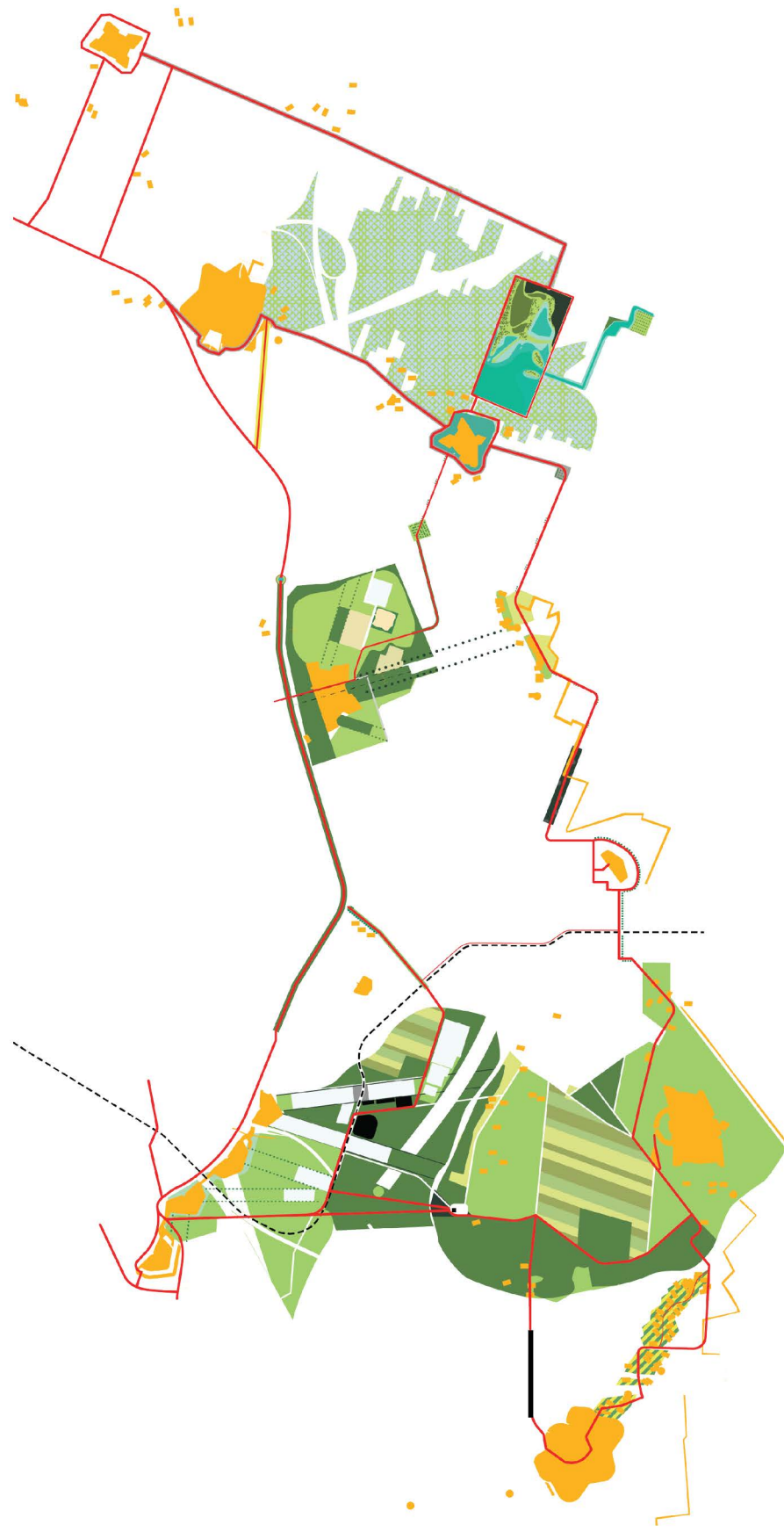


Representation of inundation



Narrative water infrastructure

Strategy

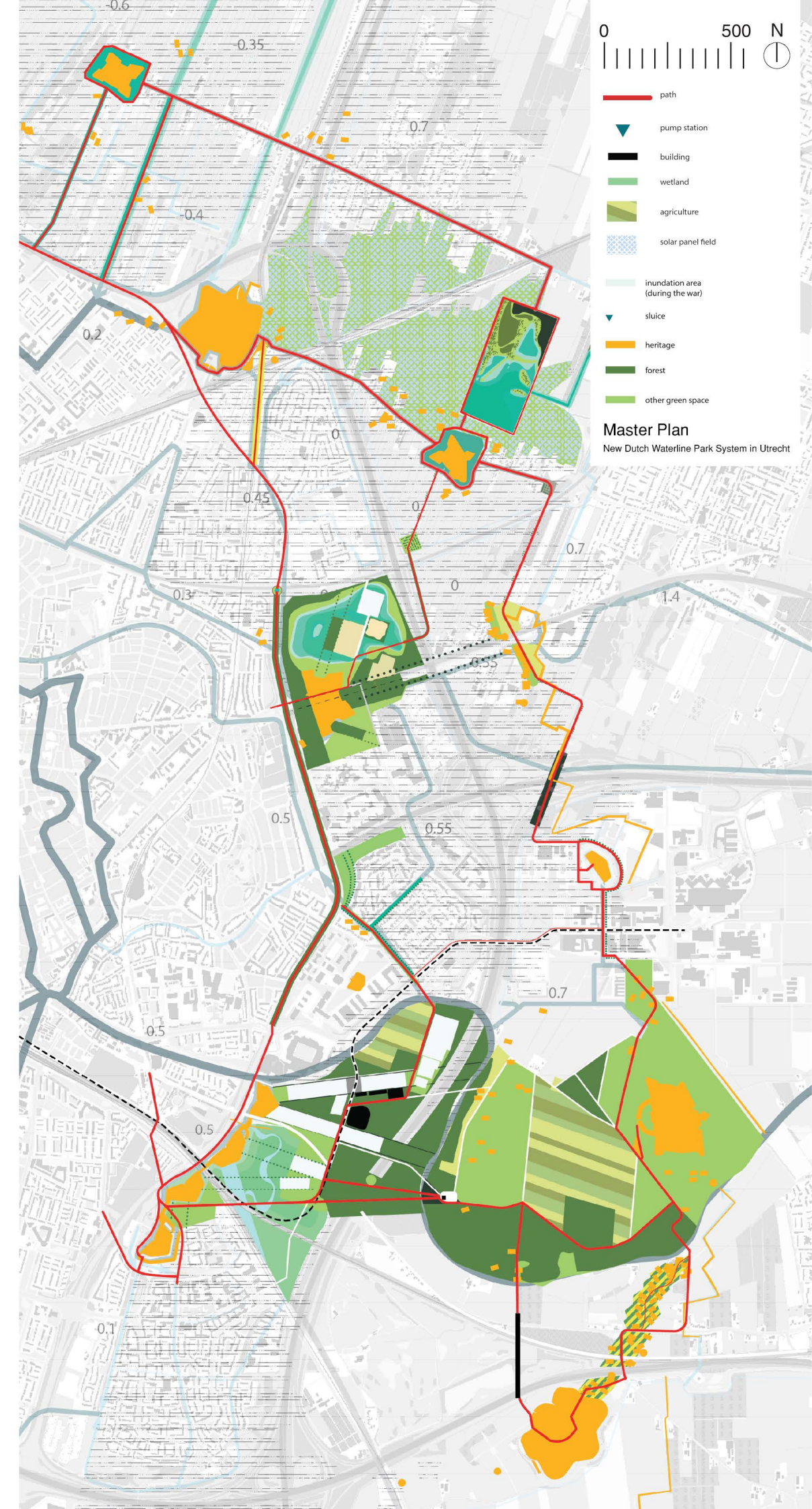


Territorial park system

+



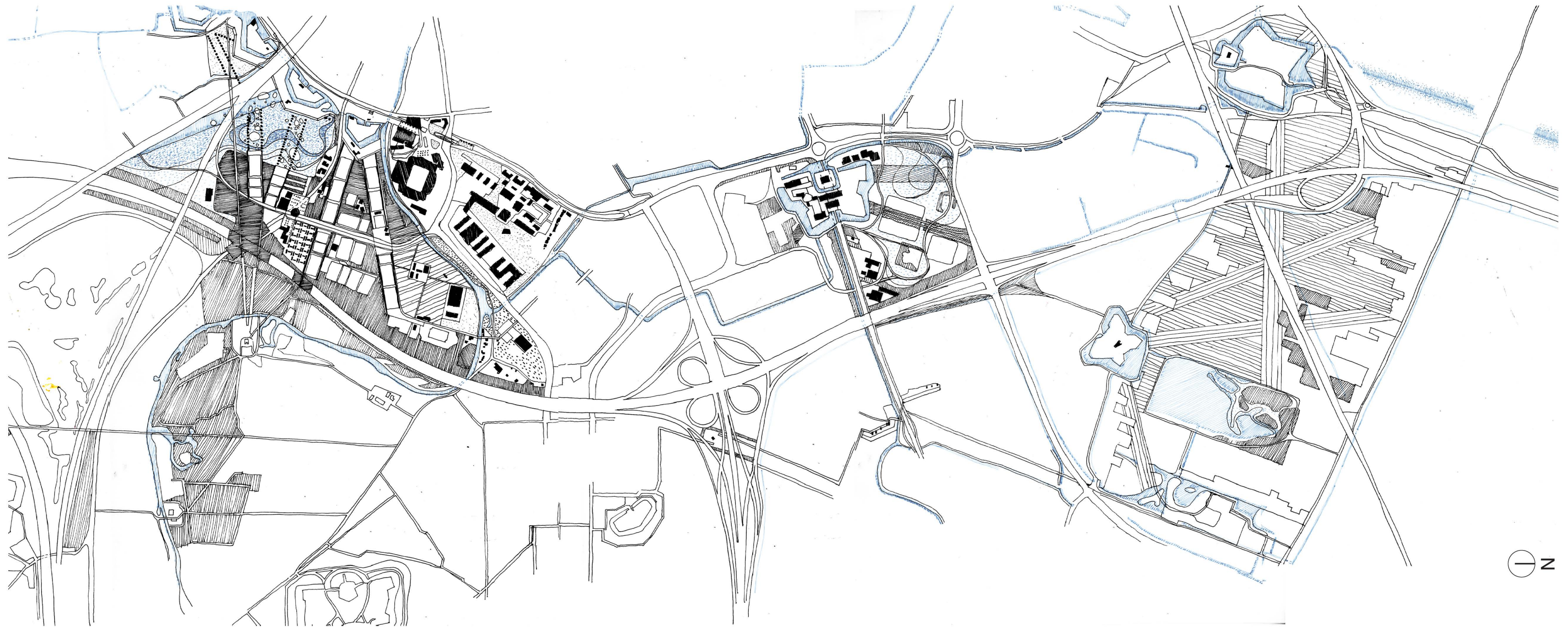
Narrative water infrastructure



Master Plan
New Dutch Waterline Park System in Utrecht

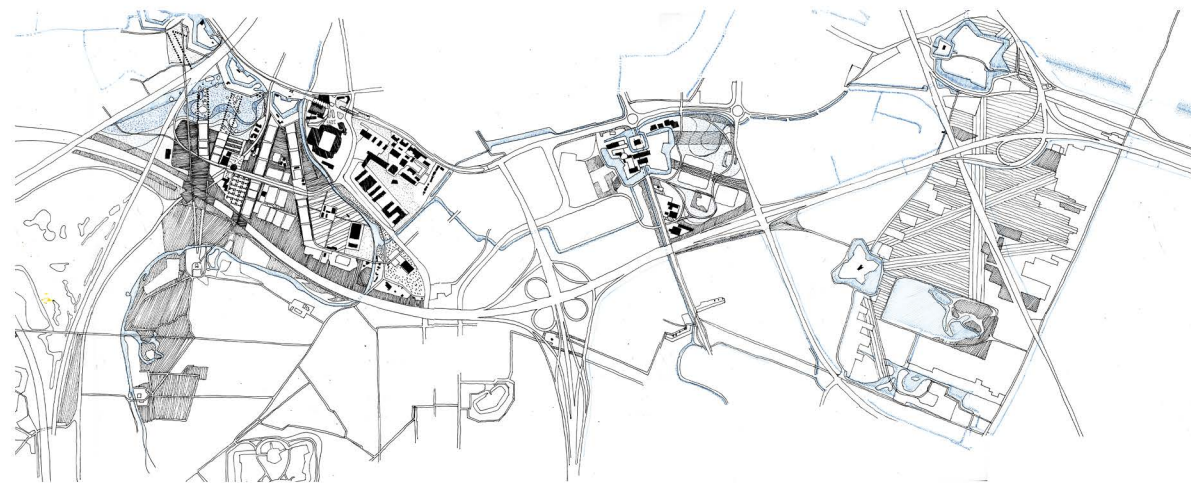
Master Plan nad Strategy

Design | Narrative Infrastructure and Functional Heritage
47 | 76



Master Plan nad Strategy

Design | Narrative Infrastructure and Functional Heritage
48 | 76










Masterplan



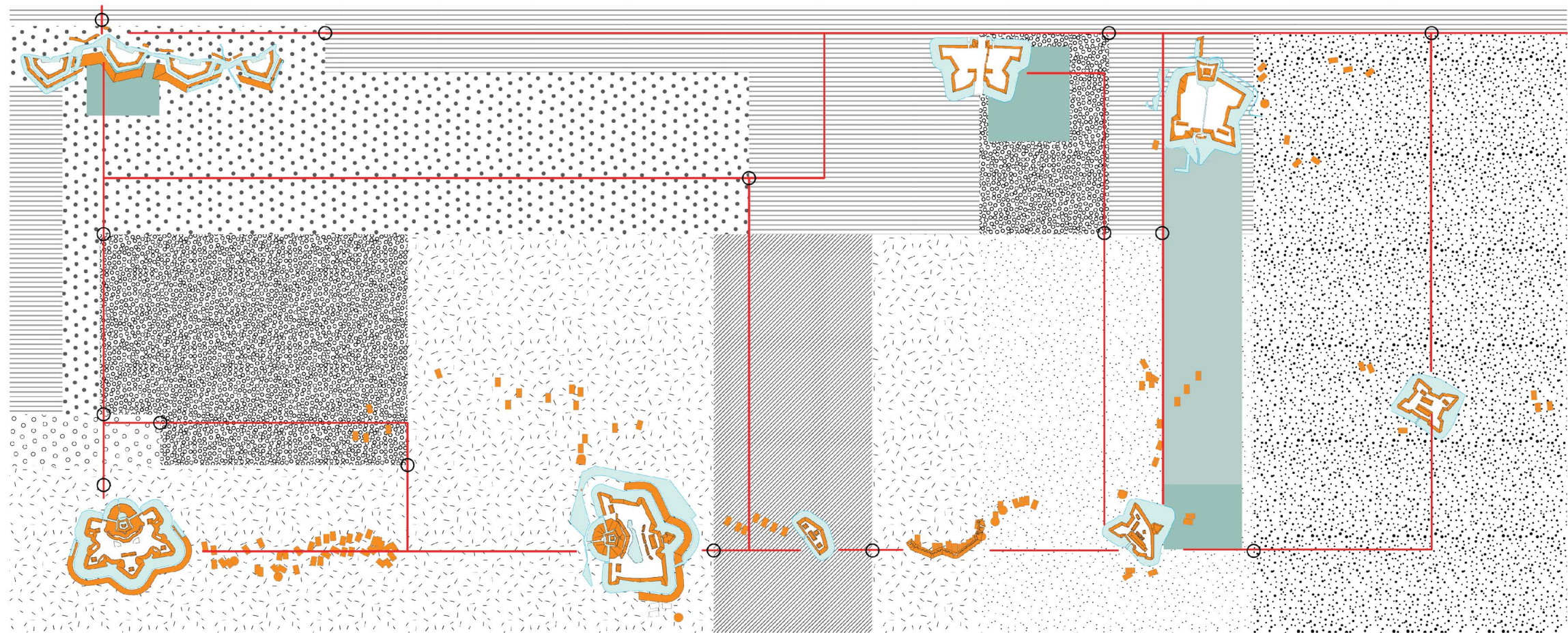
The experience of the linear landscape

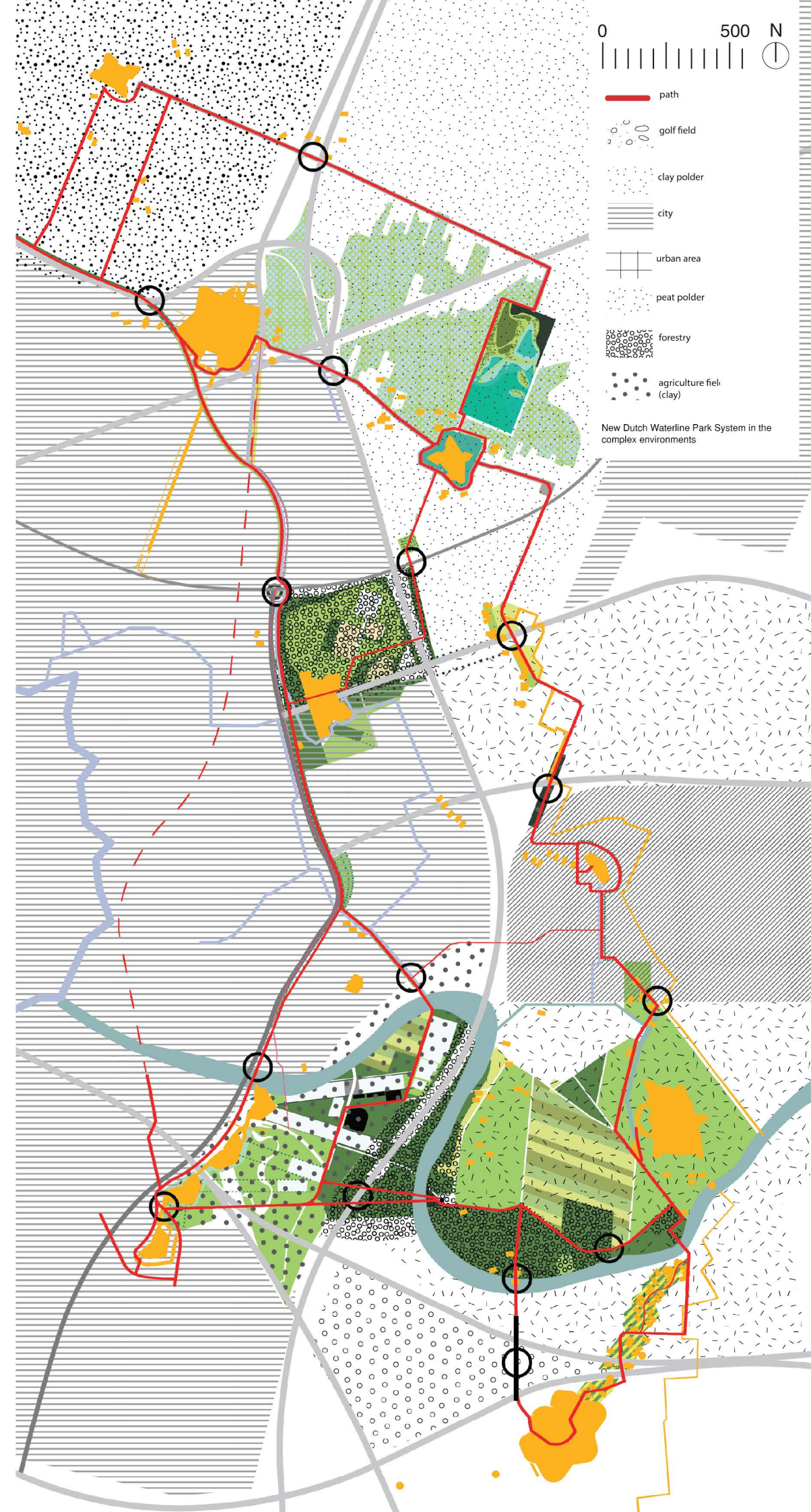
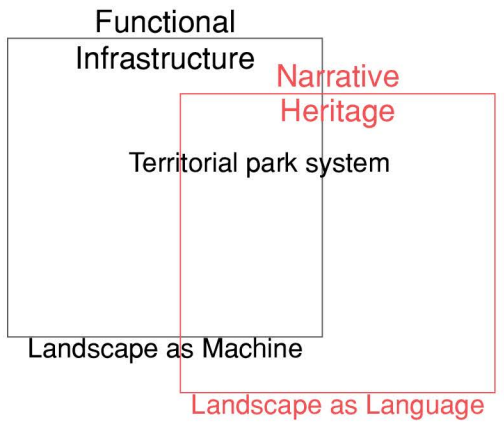
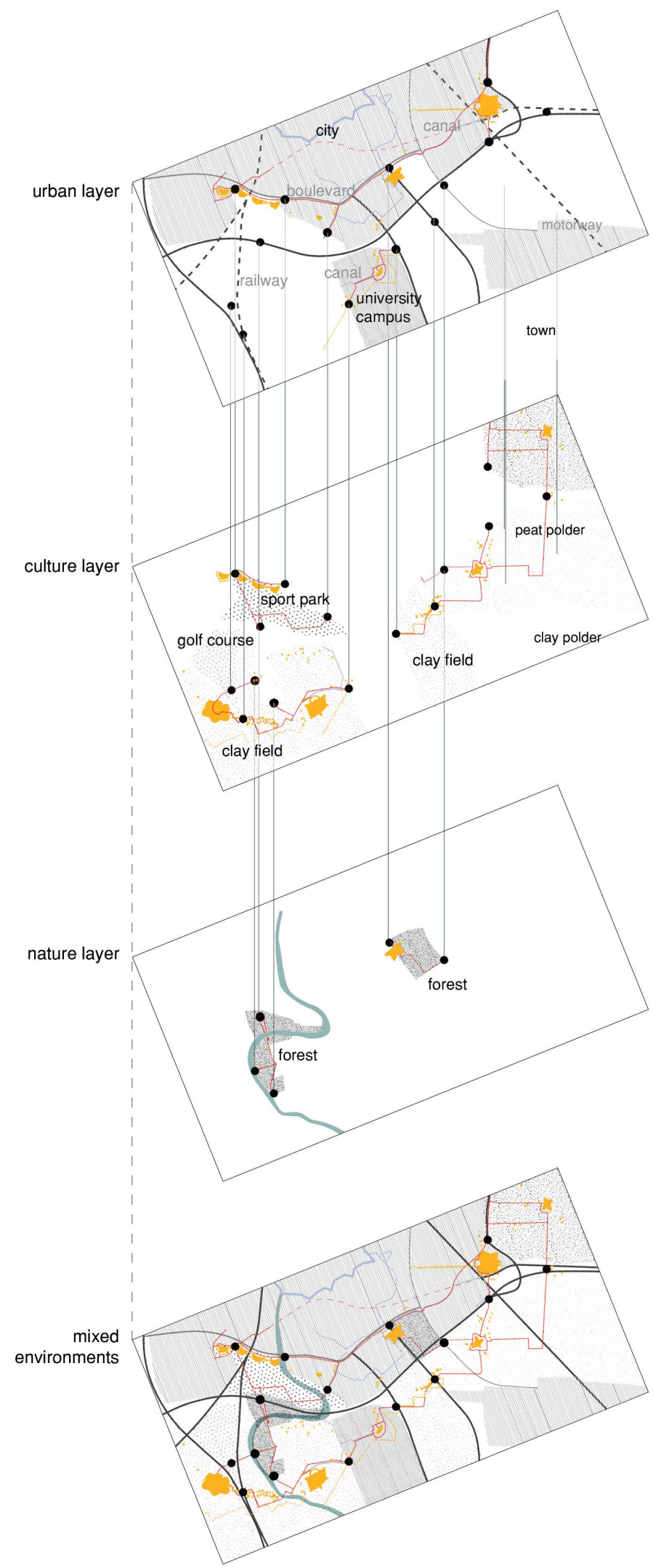
Experience

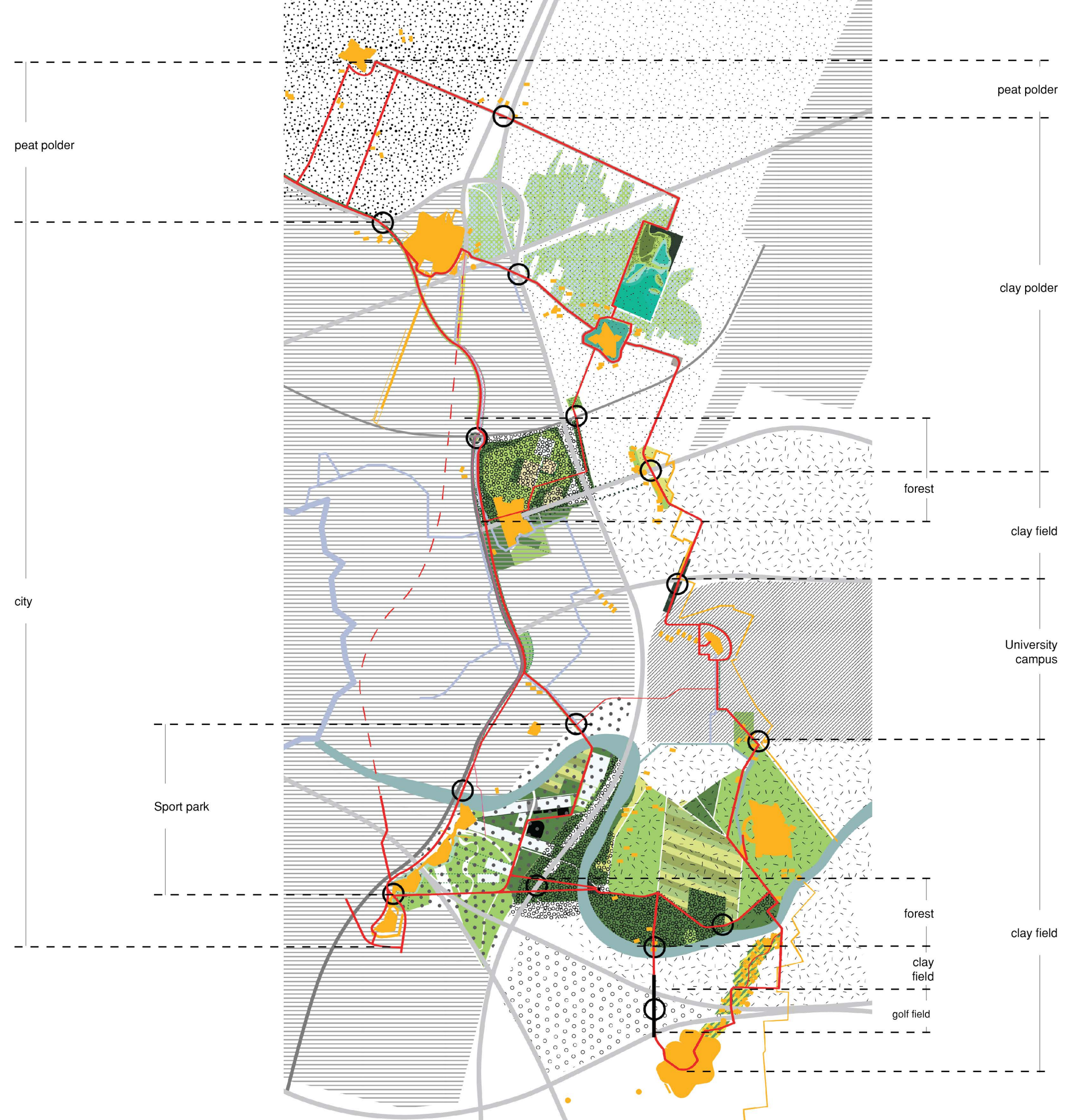
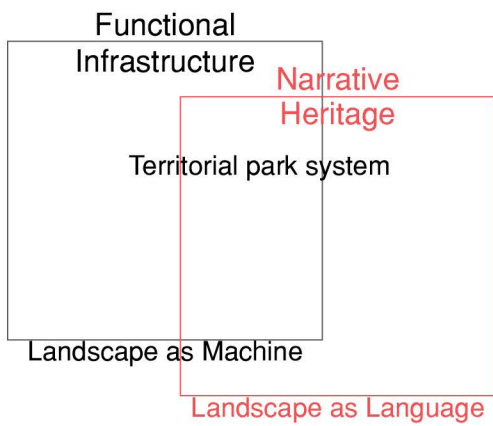

Design | Narrative Infrastructure and Functional Heritage
49 | 76

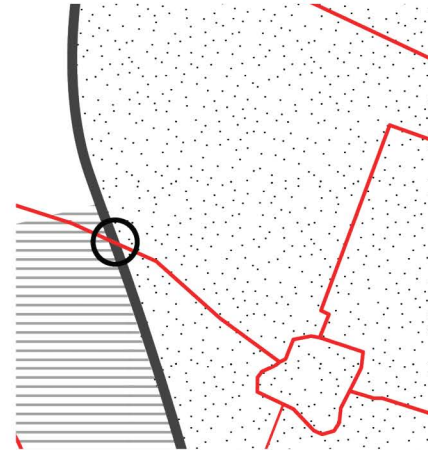
-  golf field
-  clay polder
-  city
-  urban area
-  peat polder
-  forestry
-  agriculture field (clay)

Heritage in different environments









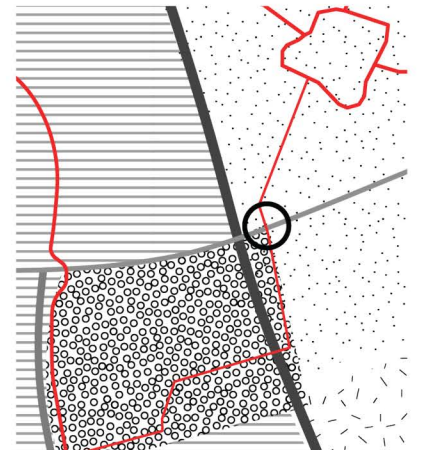
Transition node 1
from the city to clay polder



the city



transition node: the door from city to clay polder



Transition node 2
from the forest to clay polder



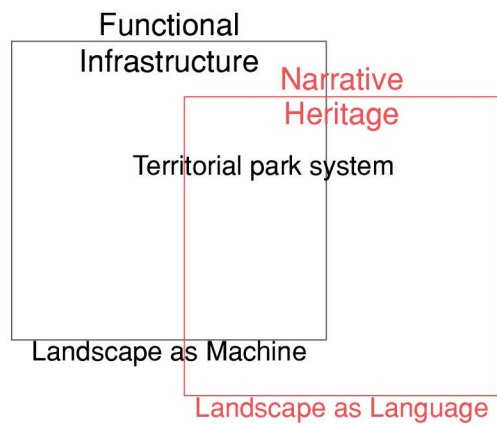
the forest



transition node: the buffer zone from forest to clay polder



clay polder



Transition nodes

Design | Narrative Infrastructure and Functional Heritage
52 | 76



Transition node 3
from agriculture field to university campus



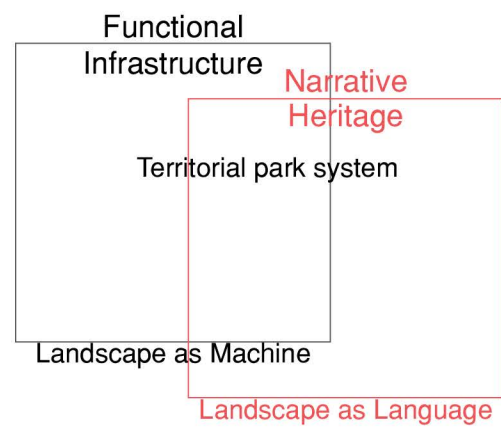
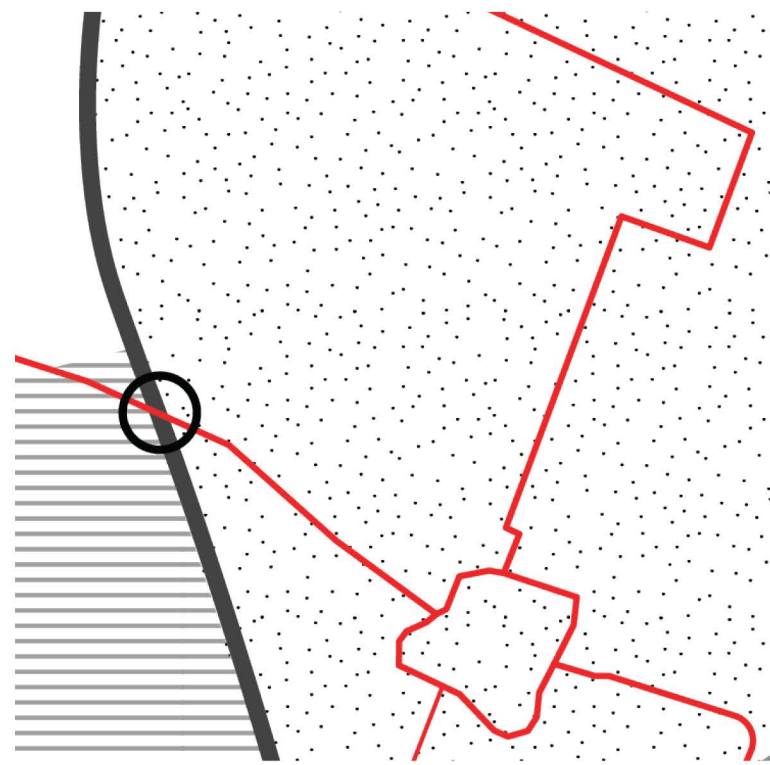
agriculture field (clay)



transition node: the tunnel from agriculture field to university campus

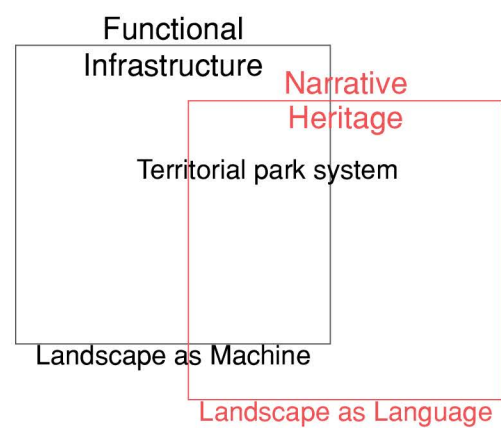
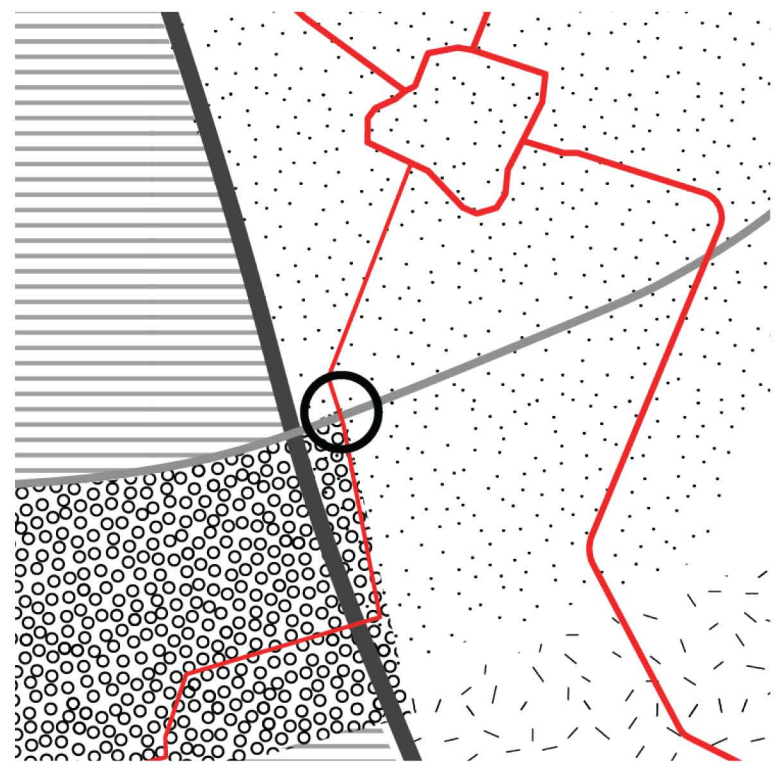


university campus



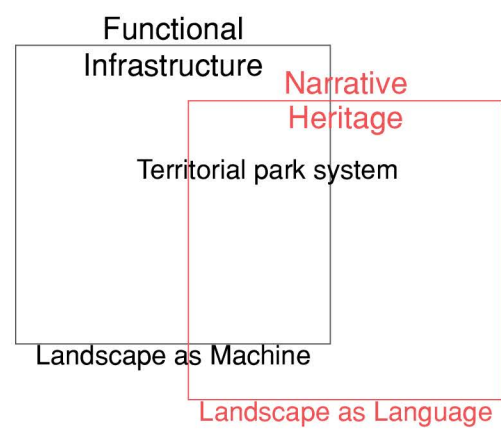
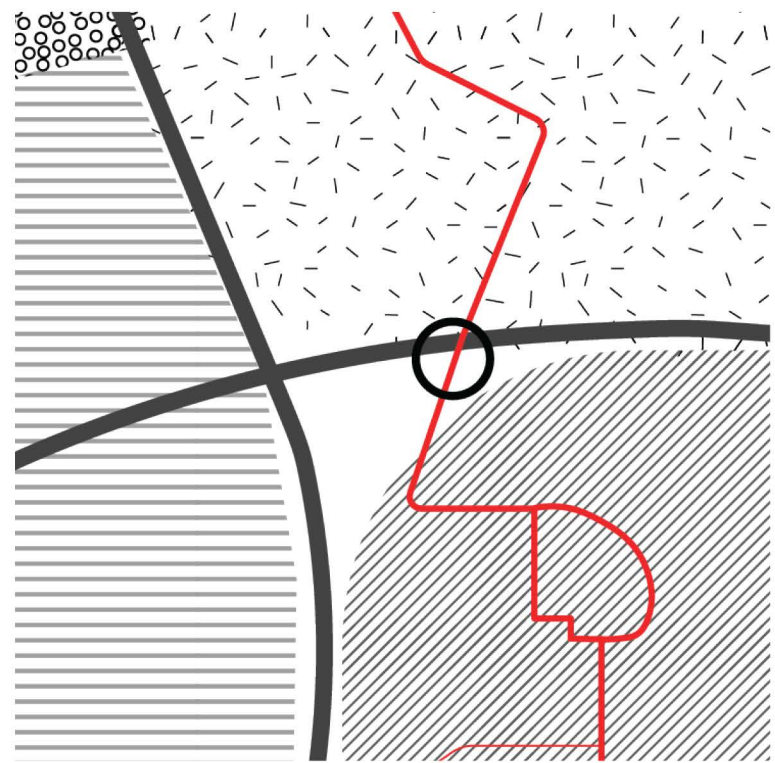
Transition nodes





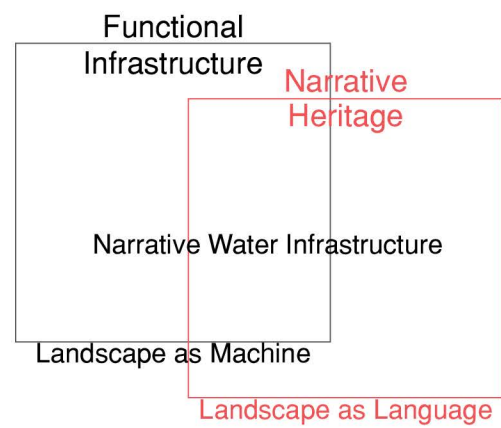
Transition nodes





Transition nodes





Original water pattern

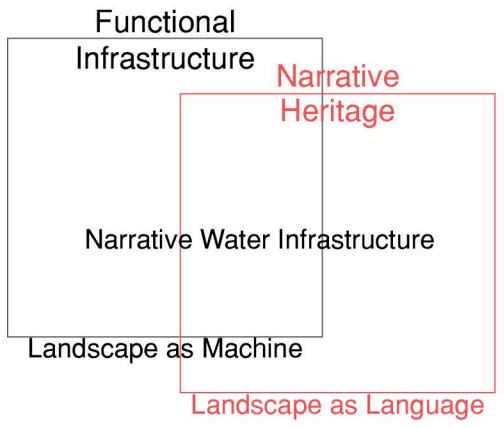



Original water system



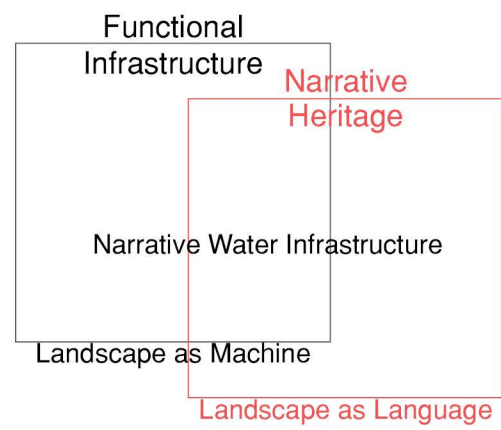
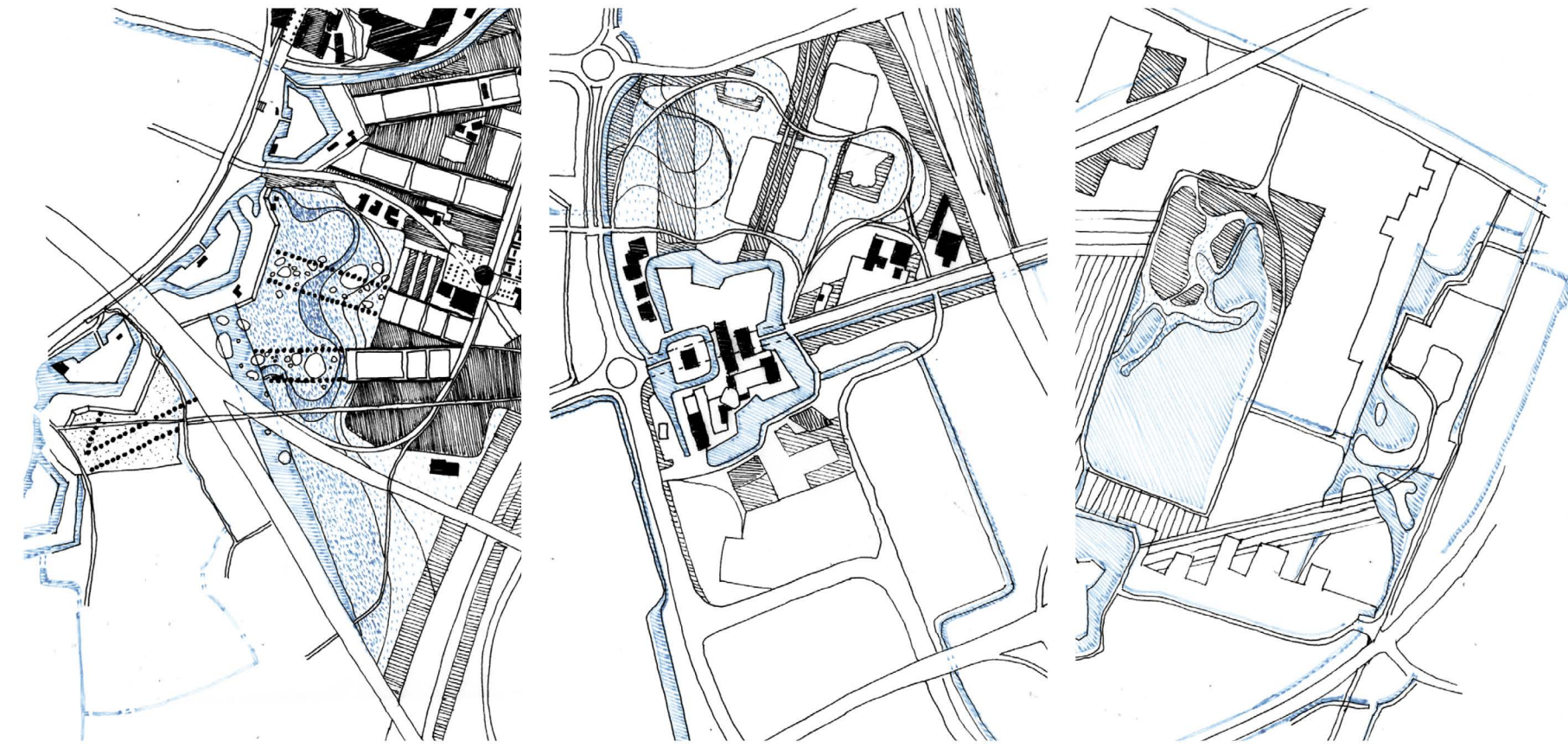
proposed water system

Water Strategy



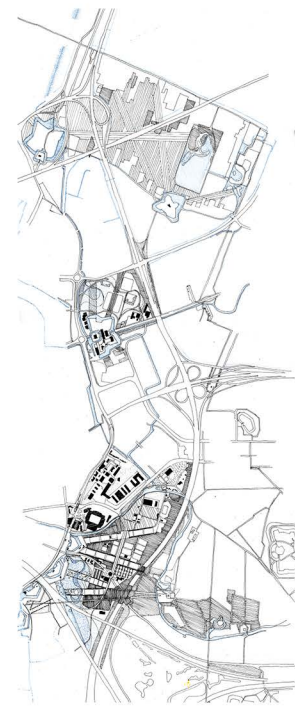
Tool A: Seasonal wetland
 seasonal wetland for cultural narrative and resilient water management.

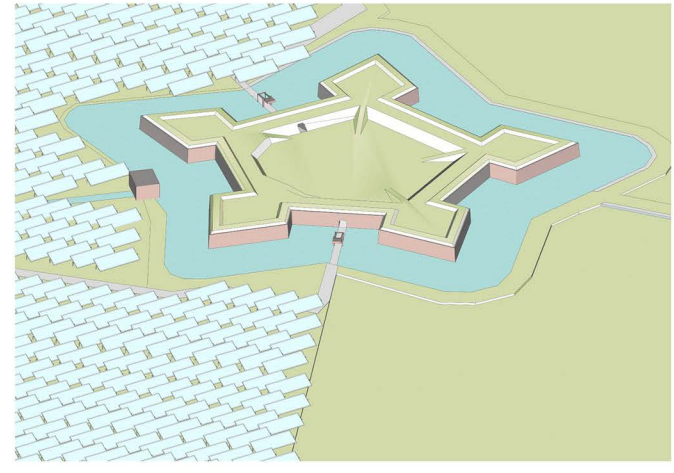
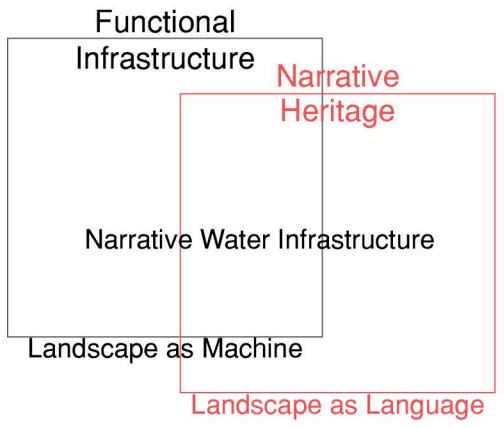
Vegetation absorbs the nitrogen and phosphate among the water from agriculture area. These substances act as nutrients and help the vegetation to grow. The purified water is discharged to the water system. Vegetation can be harvested as biomass.



Tool Kit for Flooding Representation

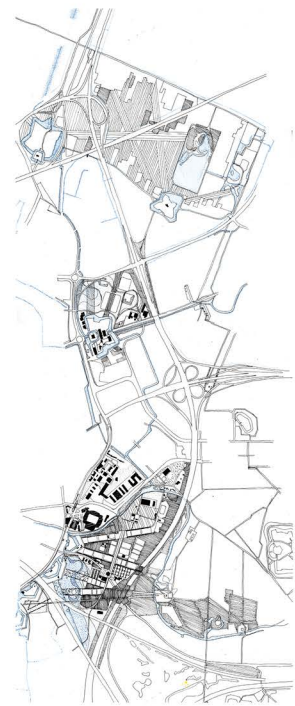
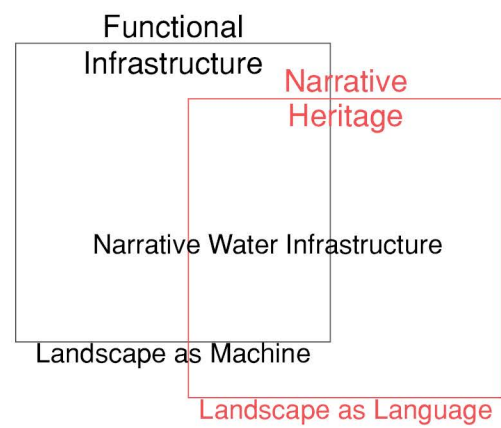
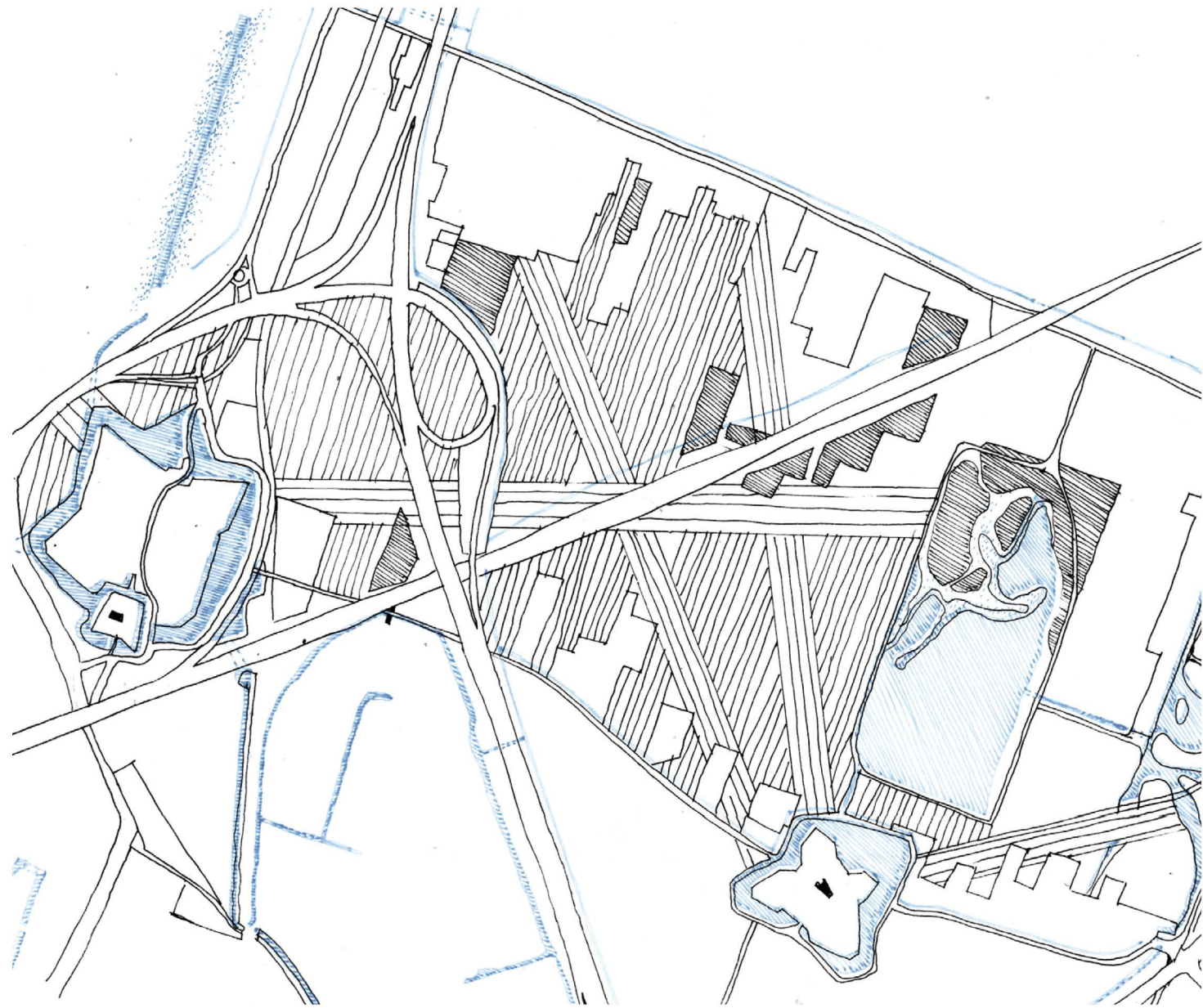
Design | Narrative Infrastructure and Functional Heritage
58 | 76





Tool B: Solar panel field

In some area which can not be seasonally flooded can be transformed into solar panel field, sometimes combining with farm. The shining image of solar panel field remind people of the water easily. Therefore, it is also used as a tool to represent the inundation.



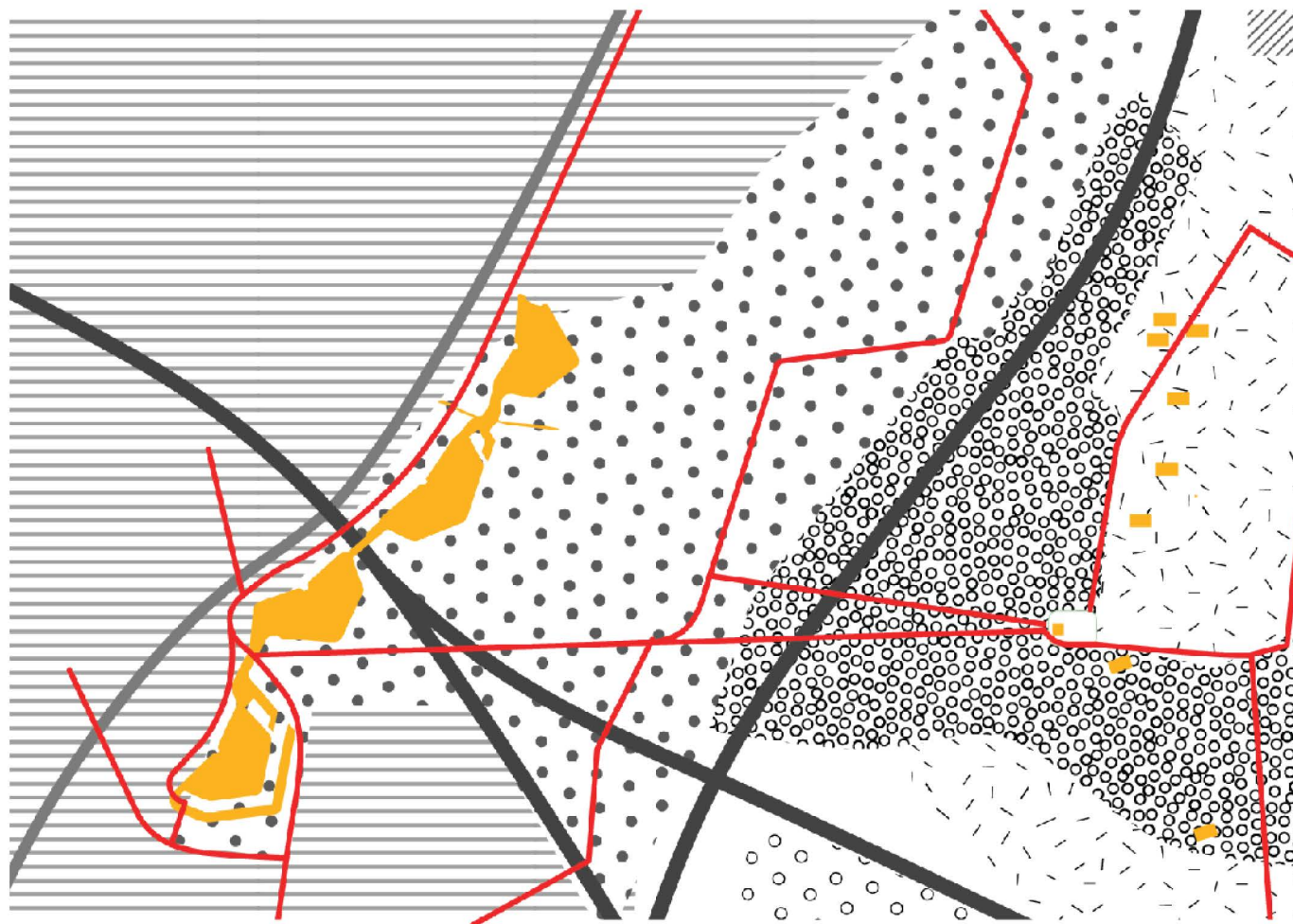


- Heritage
- flooding wetland
- forest
- farmland
- paved area
- lawn
- plaza
- sport field
- trees
- nursery
- old building
- new building
- green house
- seasonal flooding
- river
- tram
- road
- path

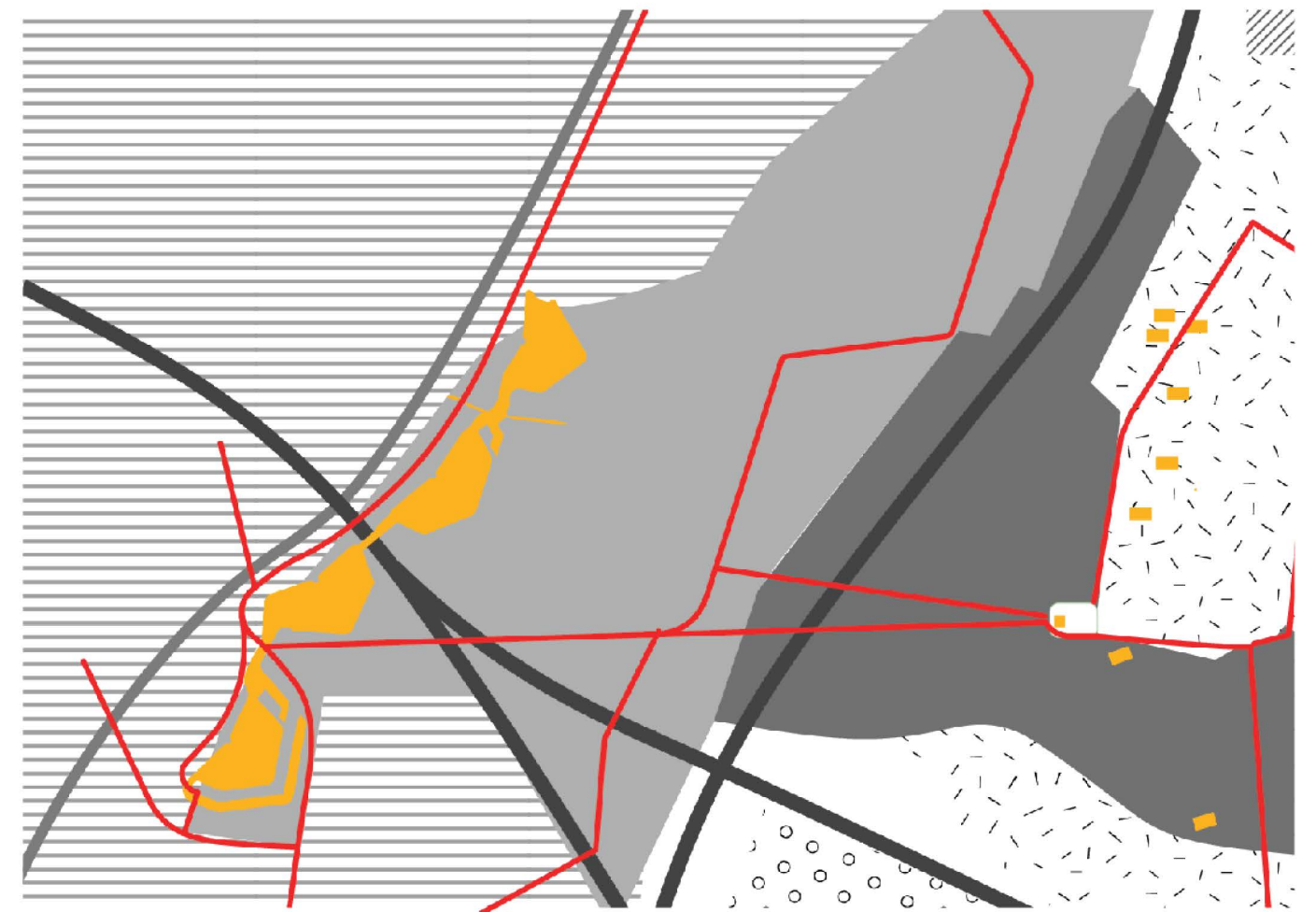
Site Plan

Fort Lunet Park in the New Dutch Waterline Park System in Utrecht

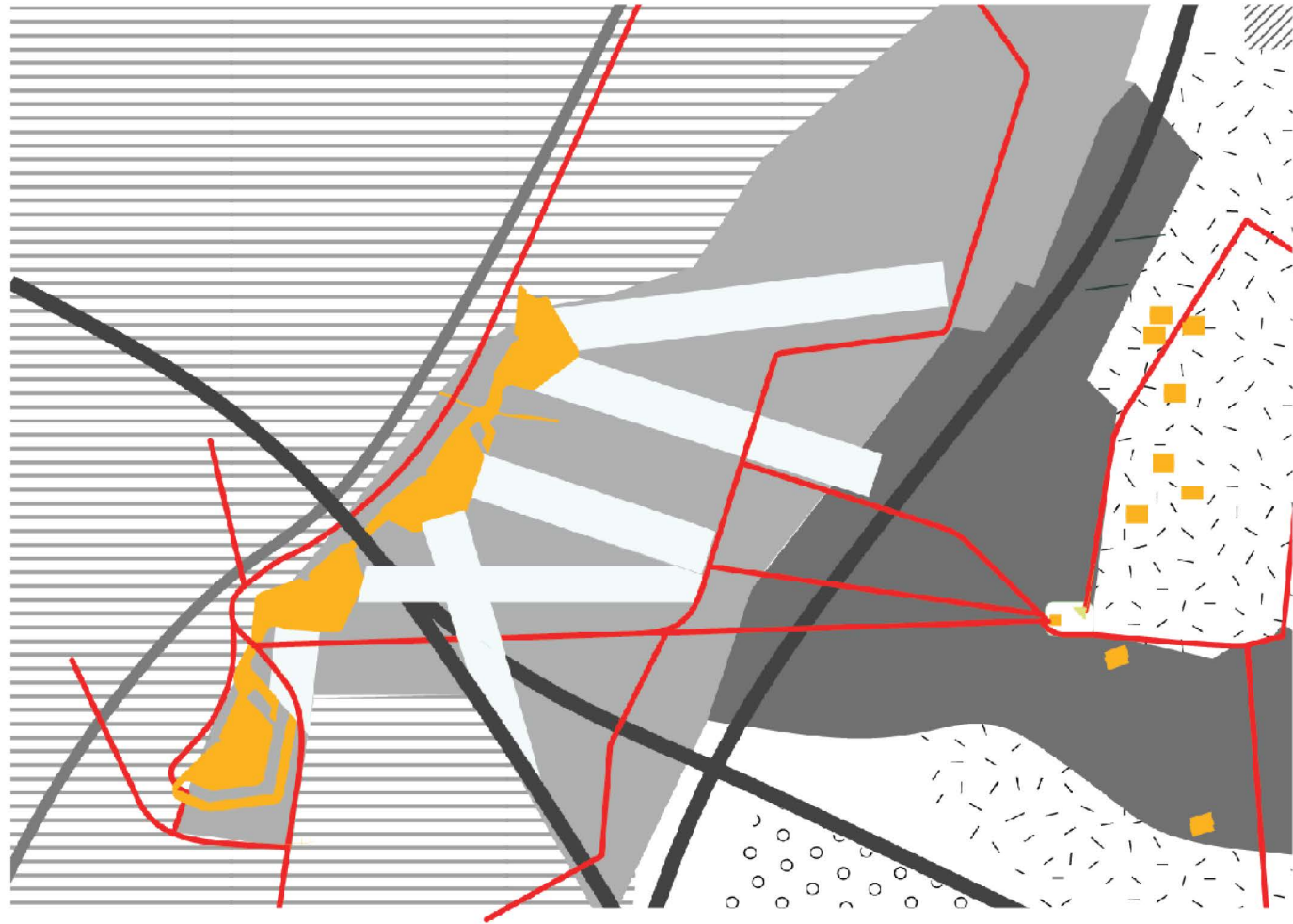




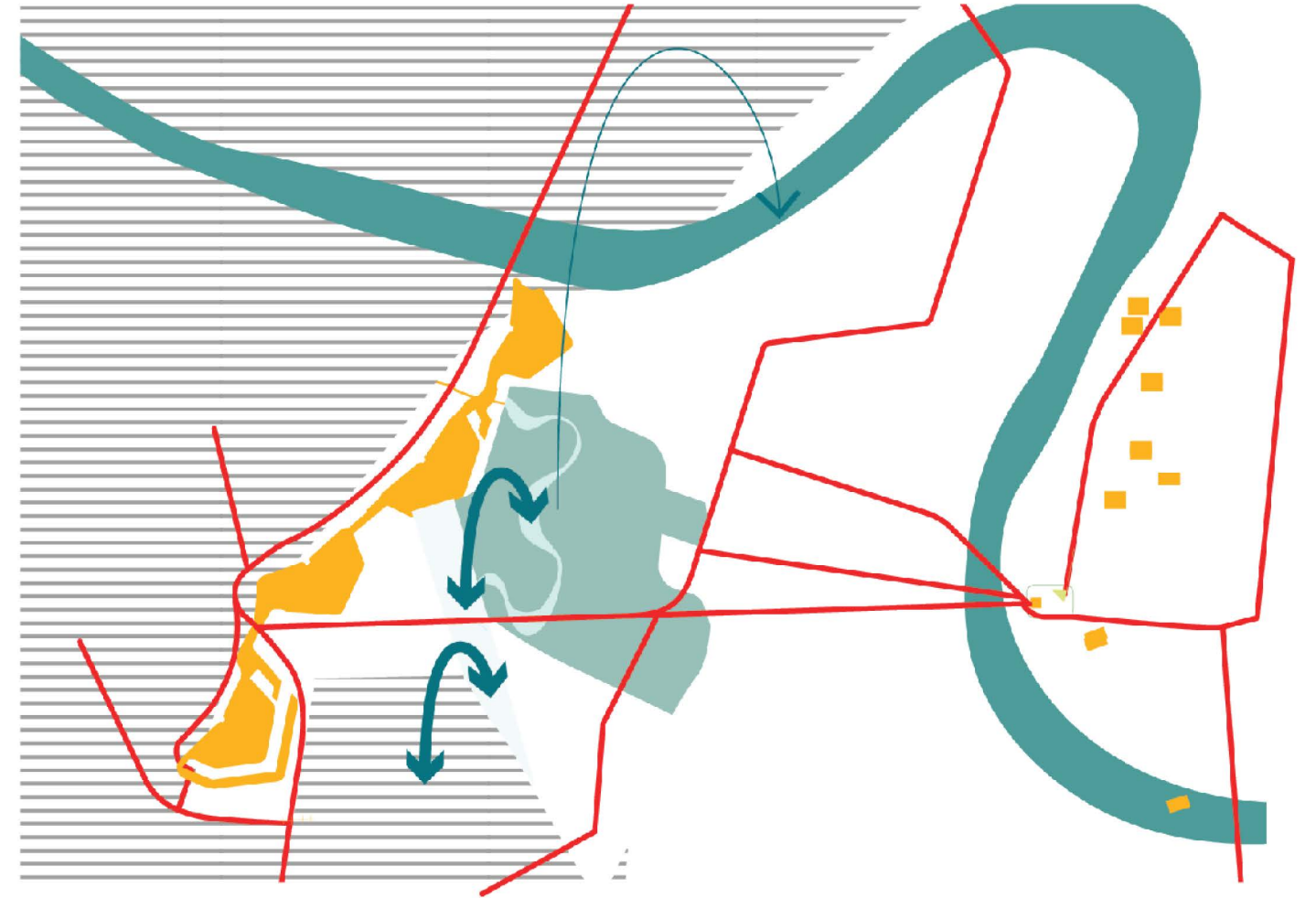
Path as basic framework connecting different forts in complex environments



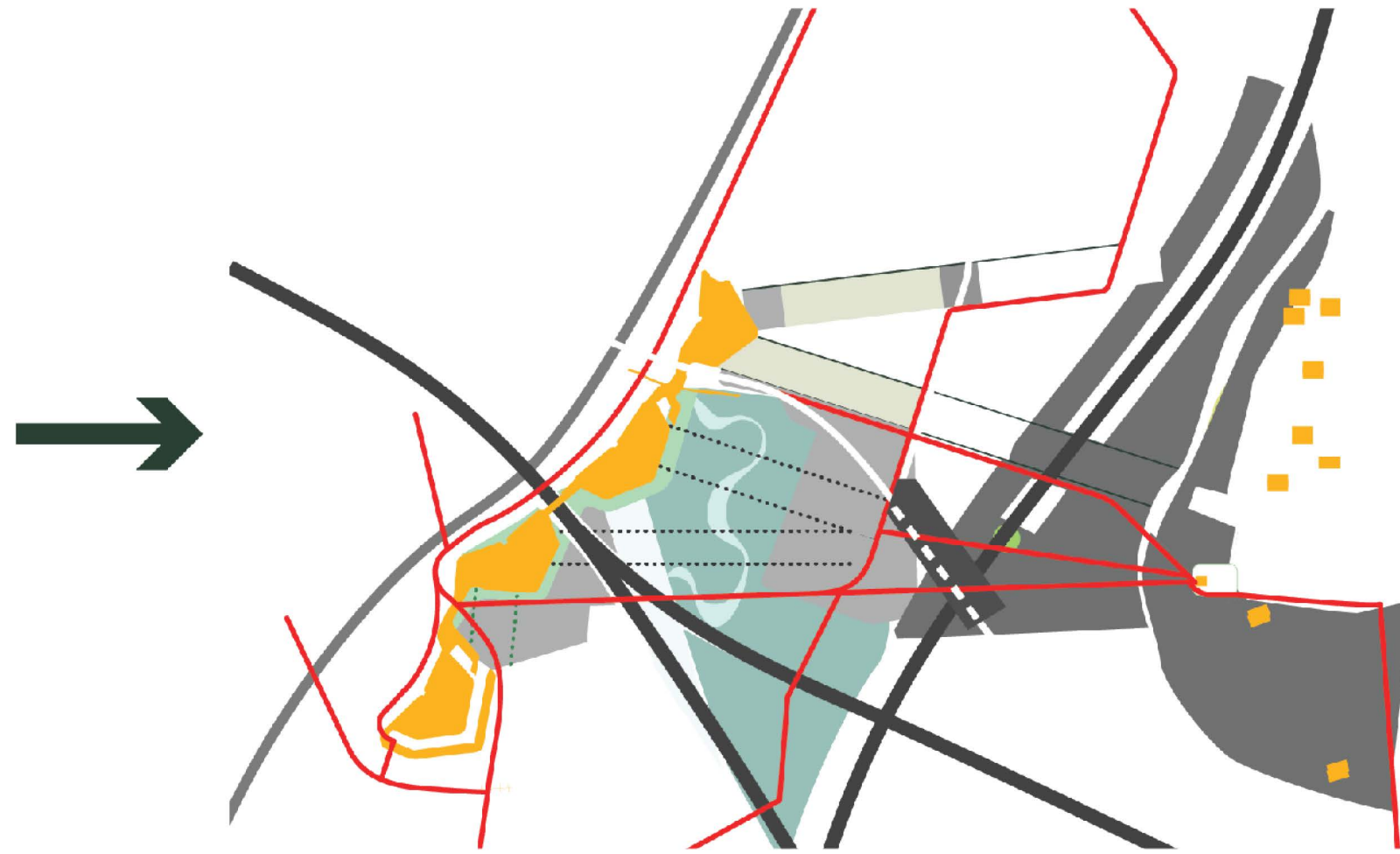
Expand the path as a park



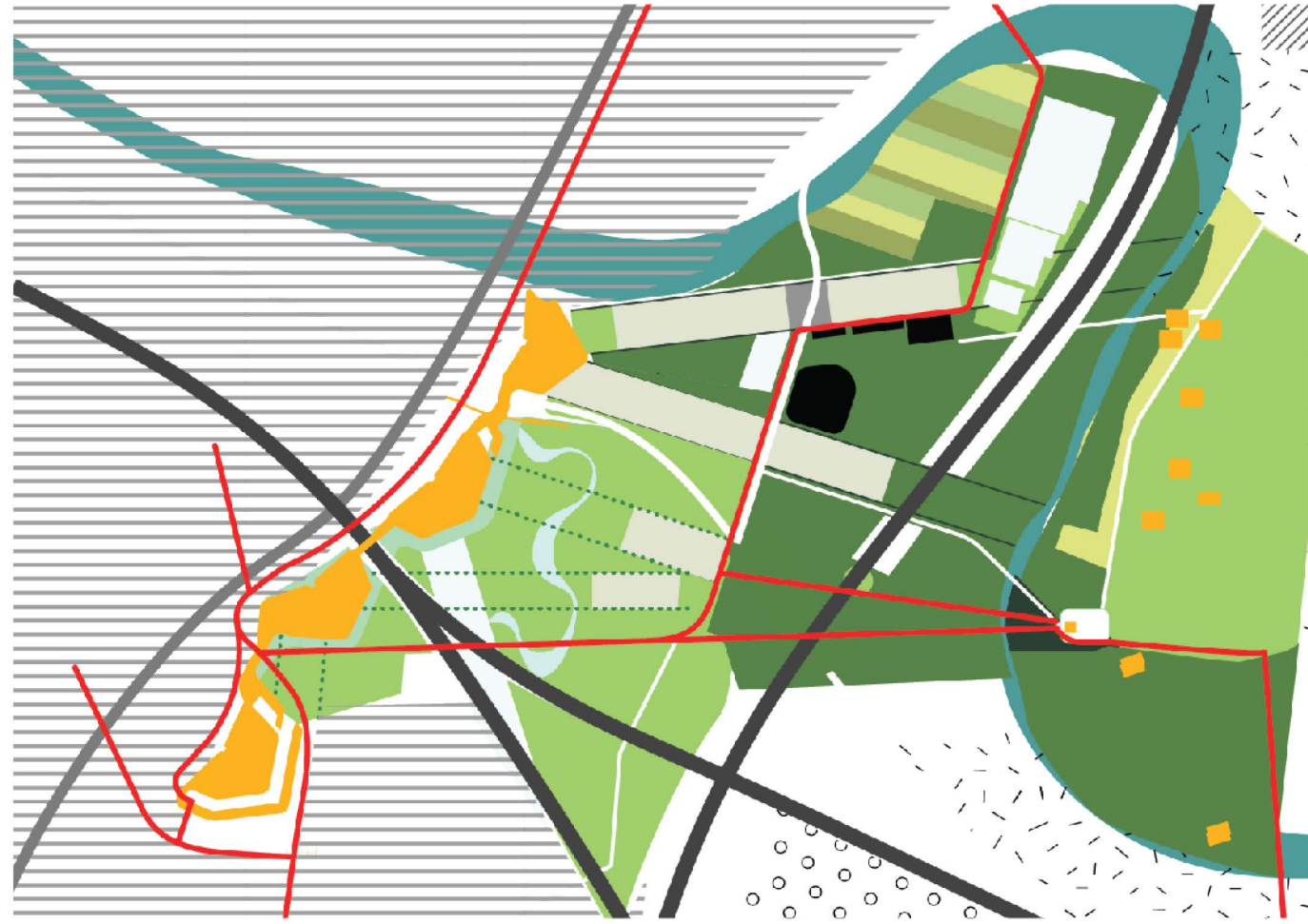
shooting range as a program framework



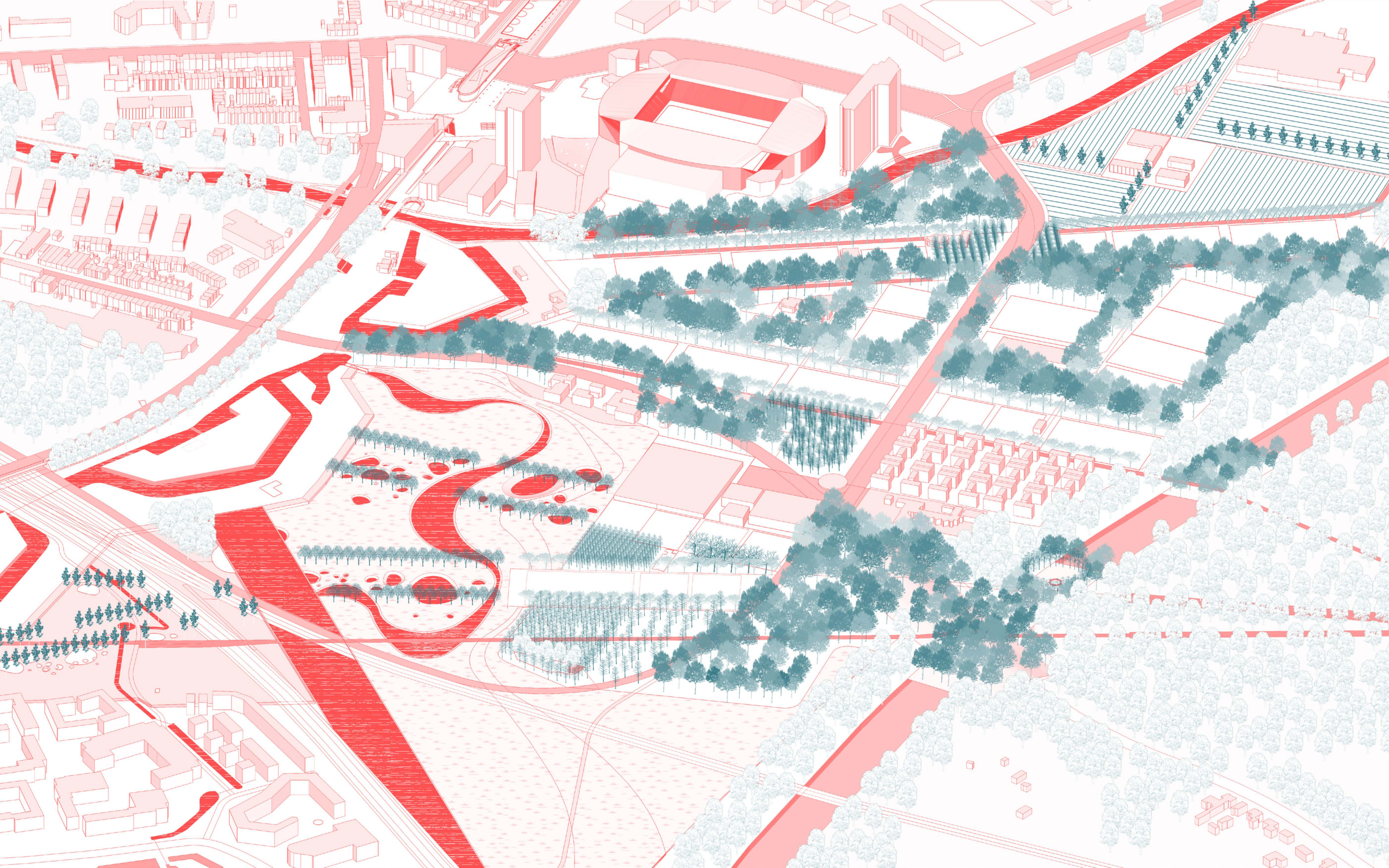
seasonal wetland for cultural narrative and resilient water management

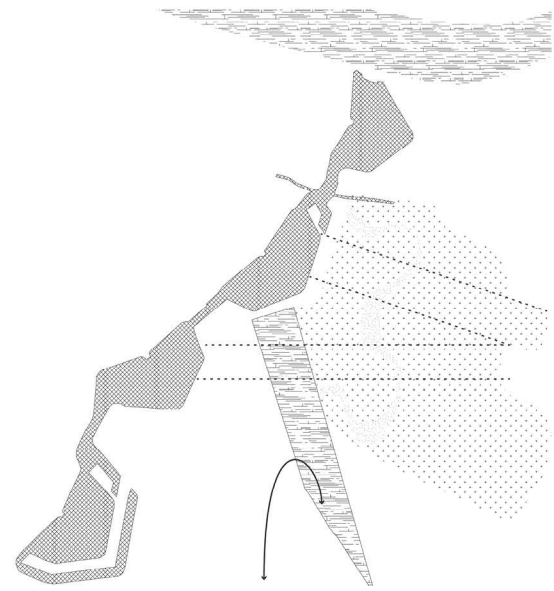


combine the two strategy as the basic framework



one scenario of the park

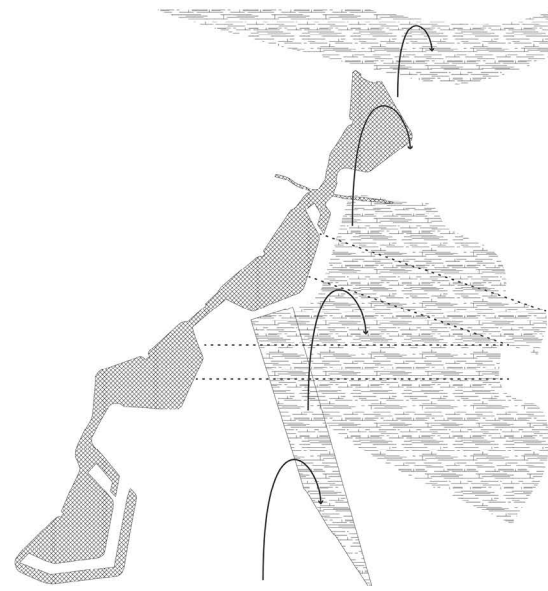




During Dry Conditions



During Average Rainfall Event

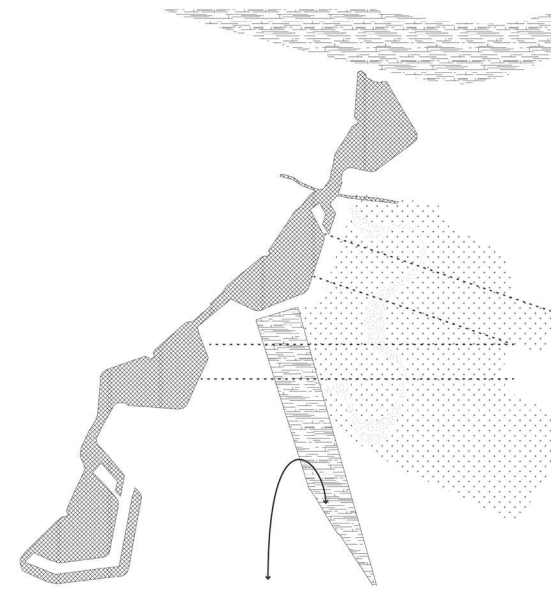


During Flood Event

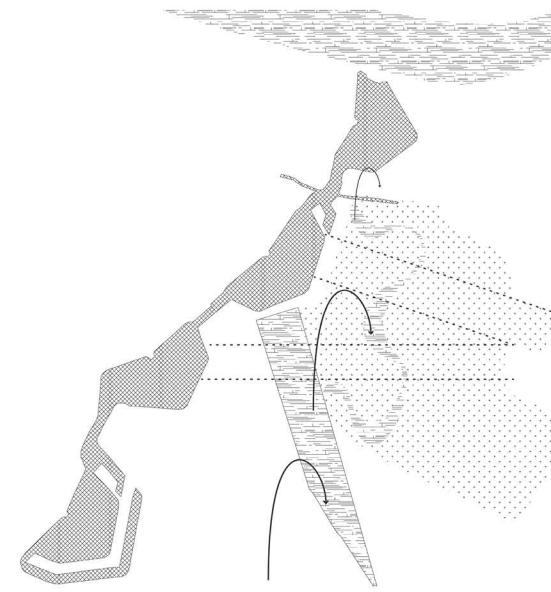


Narrative water infrastructure

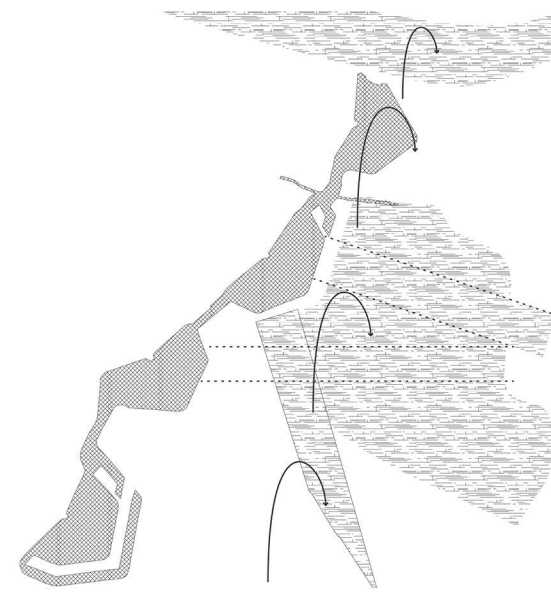
Steep slope and walls shape the clear land form and represent the inundation basin. Tree rows start from the fort and point to the distance, just like shooting. The pits along the trees look like craters.



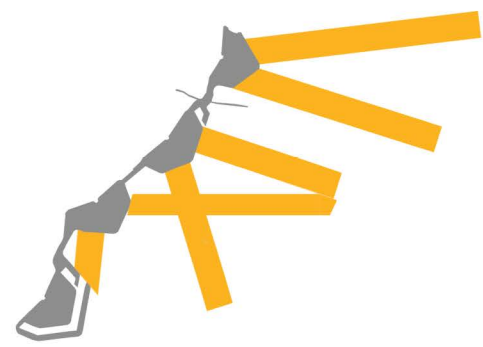
The water flows into the seasonal wetland in the rainy days. Water is shaped as a curve, which showing the water flow direction. The "craters" collect the rainwater and turn into scattered mirrors.



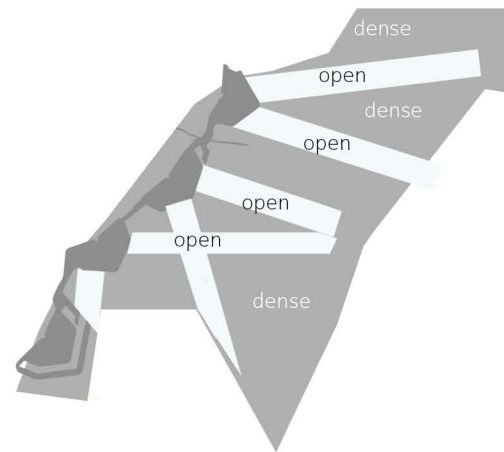
In stormy weather, the basin is full of water like during the war. The tree rows and sky are mirrored. The peaceful view inspires people to reflect war and peace.



Narrative water infrastructure



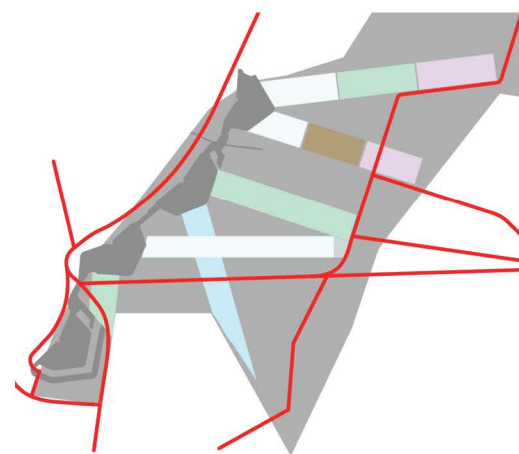
invisible shooting range



urban forest and other elements represent the invisible shooting range



open areas in the shooting range provide flexible functions, like football field, farm, lawn and plaza. Similarly, dense areas also provide flexible functions, like housing, forest and green house.

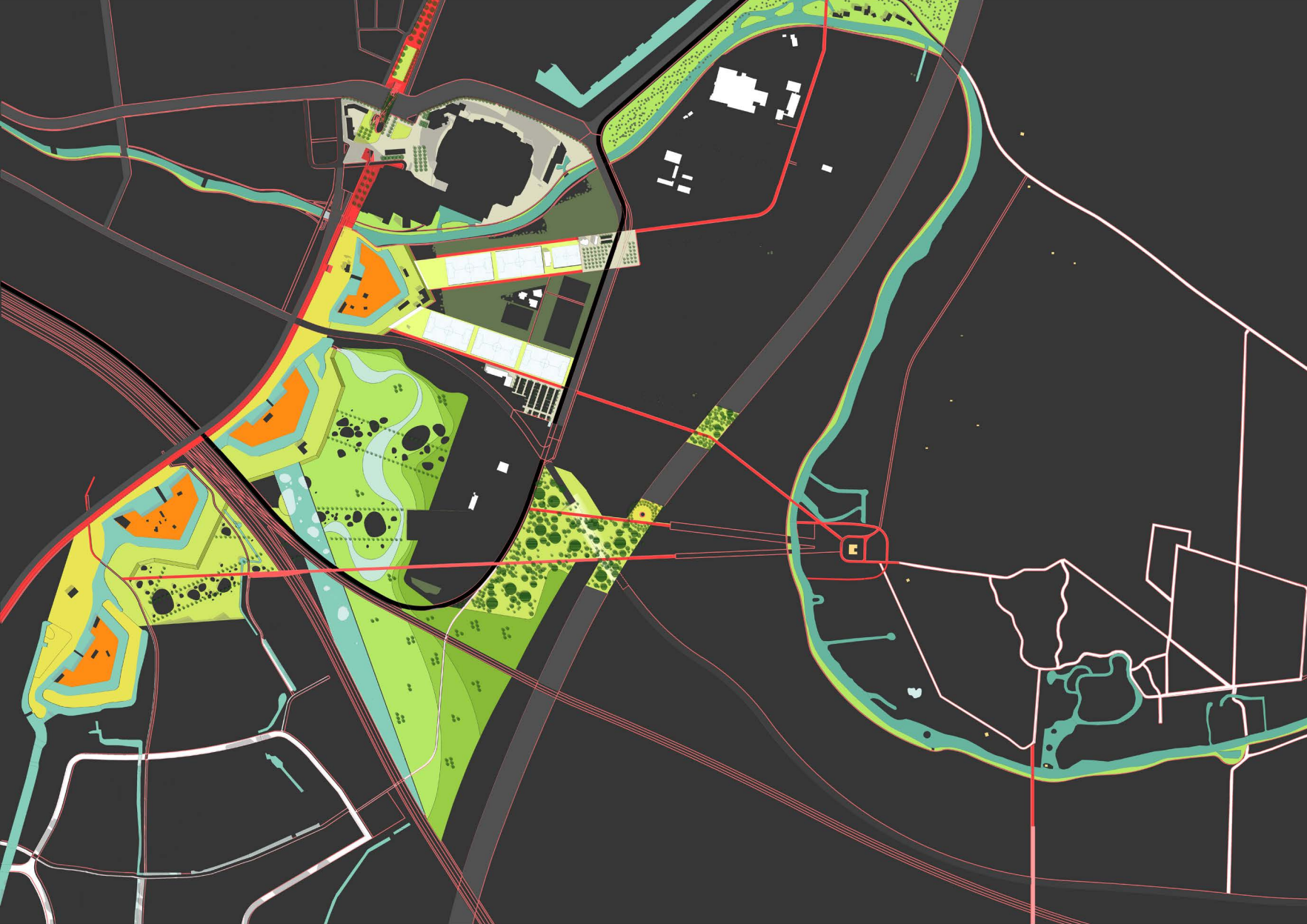


flexible framework combines with experience path which connecting different forts and other urban fabrics.

Narrative program framework



Phase 1:narrative urban structure



Phase 2

Phase 3

Scenario 1:
neighborhood



Scenario 2:
sport park



Scenario 3:
urban farm



Scenarios of Fort Lunet Park

Phase 2

Phase 3



Scenario 1: neighborhood

Phase 2

Phase 3



Scenario 2: sport park

Phase 2


Phase 3



Scenario 3: urban farm



Narrative



Functional

The New Dutch Waterline

Landscape as Language and Machine



Urbanization and Critical Heritage Studies

Narrative



Illegible Heritage



Illegible Heritage

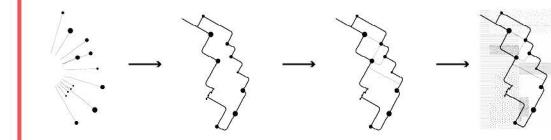


Water Management Challenge

Functional

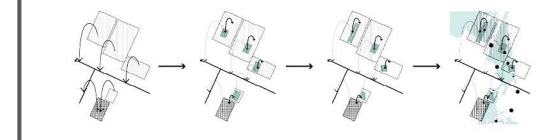
Issues

Narrative



Territorial park system

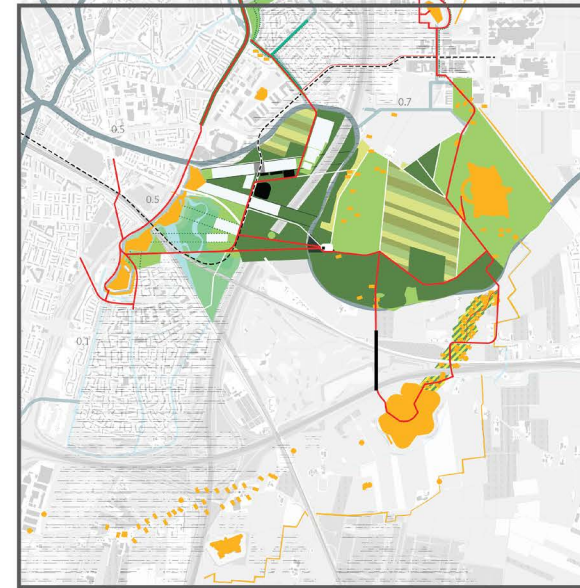
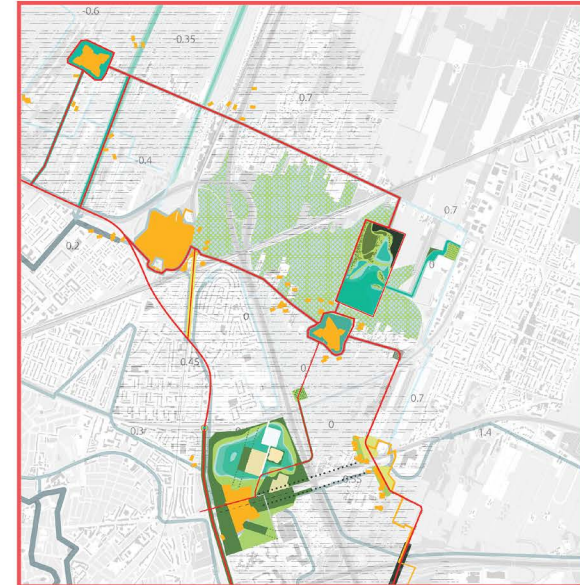
Narrative water infrastructure



Functional

Strategy for Narrative Infrastructure and Functional Heritage

Narrative



Functional

Framework and Scenario



Landscape narrative in Italian garden



Functional Landscape

Renaissance of Landscape Architecture

Performance and narrative



Landscape narrative in Italian garden



Functional Landscape

Renaissance of Landscape Architecture

Performance and narrative