

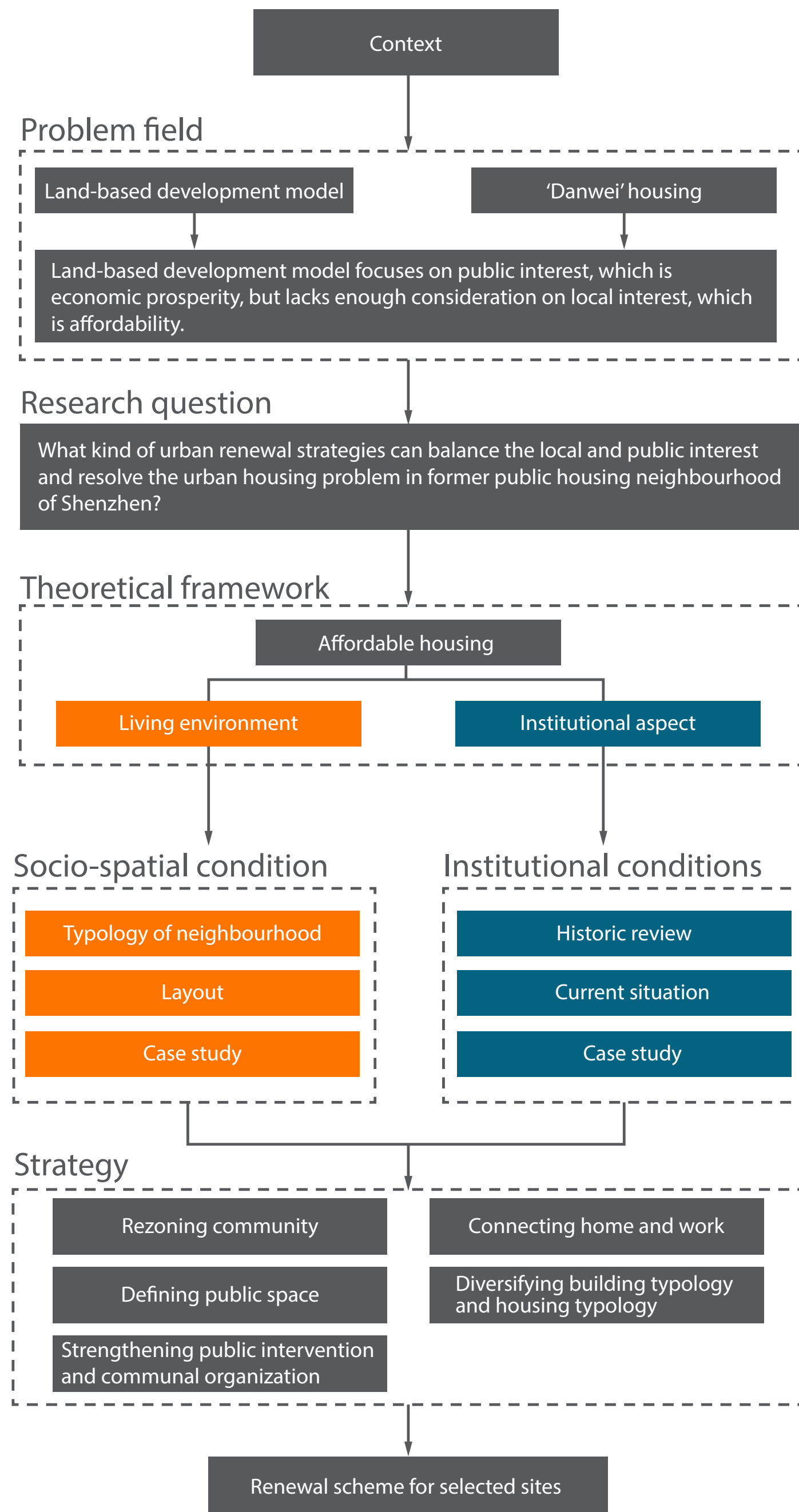
EVOLVING DANWEI HOUSING

An alternative way to develop former public housing in Shenzhen, China

P5 Presentation

Haotian Lin | H.Lin-5@student.tudelft.nl | Msc 3 Urbanism | Faculty of Architecture, TU Delft

25 Jun 2014



PROBLEM FIELD

THEORETICAL FRAMEWORK

SOCIO-SPATIAL CONDITION

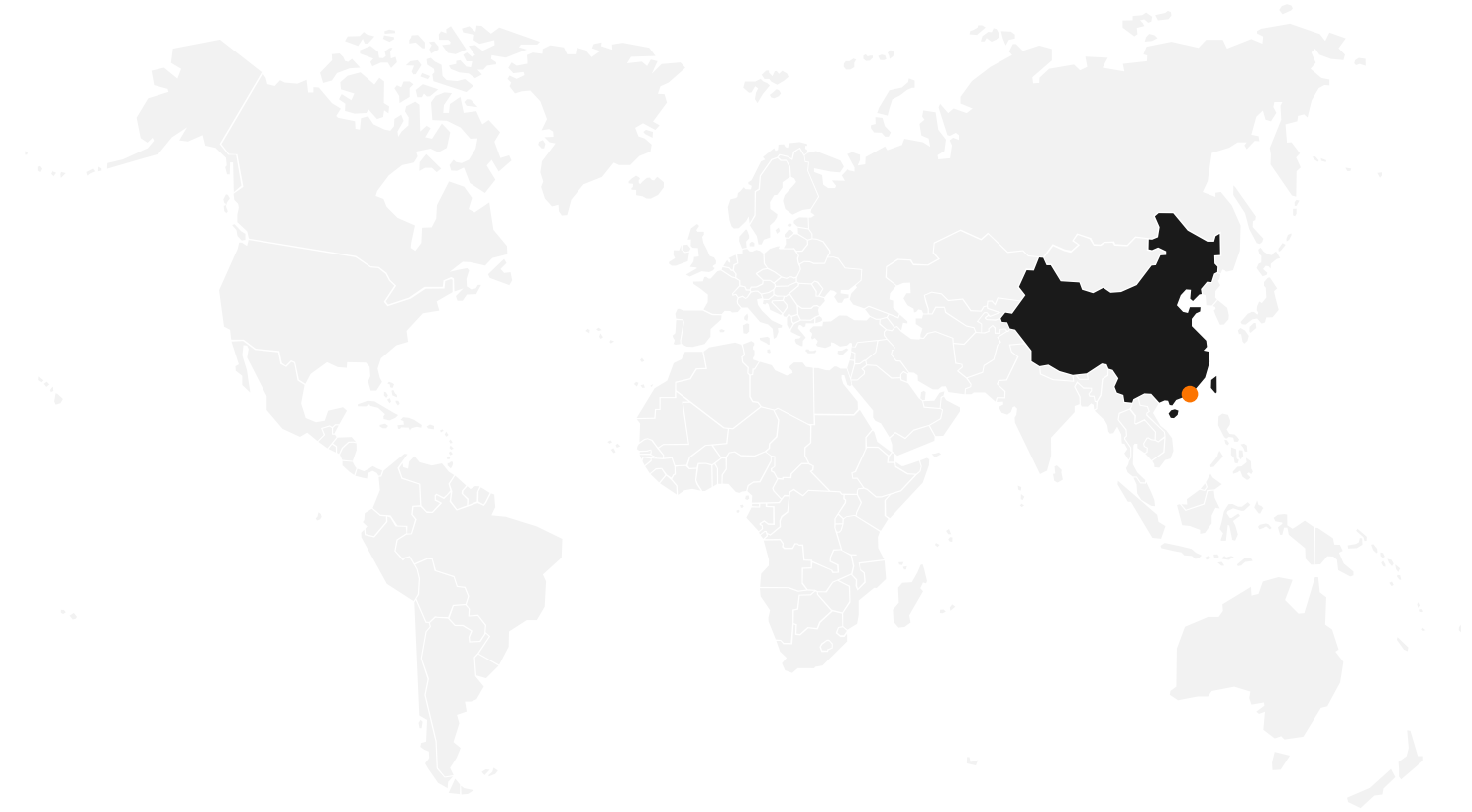

INSTITUTIONAL CONDITION

STRATEGY

RENEWAL SCHEME

Luohu as the research site

- A district of Shenzhen
- High density and highly developed





Danwei housing in Luohu (Source of base map: Google map)



Typical Danwei housing (Source: superjie)

'Danwei' housing and decreasing affordability

- Relatively low rent/price and good location
- 'Danwei' housing neighbourhoods provide opportunities for migrants to settle in the city
- Socio-spatial condition in the neighbourhood is degrading
- To improve competitiveness of the city, on-going urban renewal and infrastructure construction is upgrading inner city.
- Land-based development leads to high housing price and threatens housing affordability



Danwei housing

→ Degradation →



Commodity housing

→ High housing price

Problem statement

Land-based development model focuses on economic prosperity but lacks enough consideration on affordability.

This project aims at a more balance way of urban renewal for danwei housing neighbourhood that not only contributes to economic prosperity but also:

- Enhance housing affordability for disadvantaged groups;
- And improve socio-spatial conditions.

Research question

What kind of urban renewal strategies can enhance housing affordability for disadvantaged groups and improve socio-spatial conditions of danwei housing neighbourhoods in Shenzhen as well as contribute to economic prosperity?



AFFORDABILITY

PROBLEM FIELD

THEORETICAL FRAMEWORK

SOCIO-SPATIAL CONDITION

INSTITUTIONAL CONDITION

STRATEGY

RENEWAL SCHEME

Housing affordability

- What is housing affordability
- Affordable housing and social issue
- The ethics of affordable housing
- Measure of housing affordability
- What increases housing price (rent)

Living environment

- A decent living condition is the central issues.
- Convenient public service, infrastructure and spatial planning contribute to affordability.
- Prevent homogeneity in neighbourhood.
- High quality of living environment may increase price. Improvement should be based on their need.

Prevent homogeneity
Need of each income group

District scale

Connection between work and housing; public transport; accessibility; walking environment.

Neighbourhood scale

Public space concerning safety; walking environment; functions and facilities.

Housing scale

Housing typology; single room for low-skilled workers and young professions; apartment for family.

Institutional aspect

- The provision of affordable housing can be operated by multiple actors.
- Necessary to have an organization for participation and management of the community.

Public private partnership

Incentives for private sectors

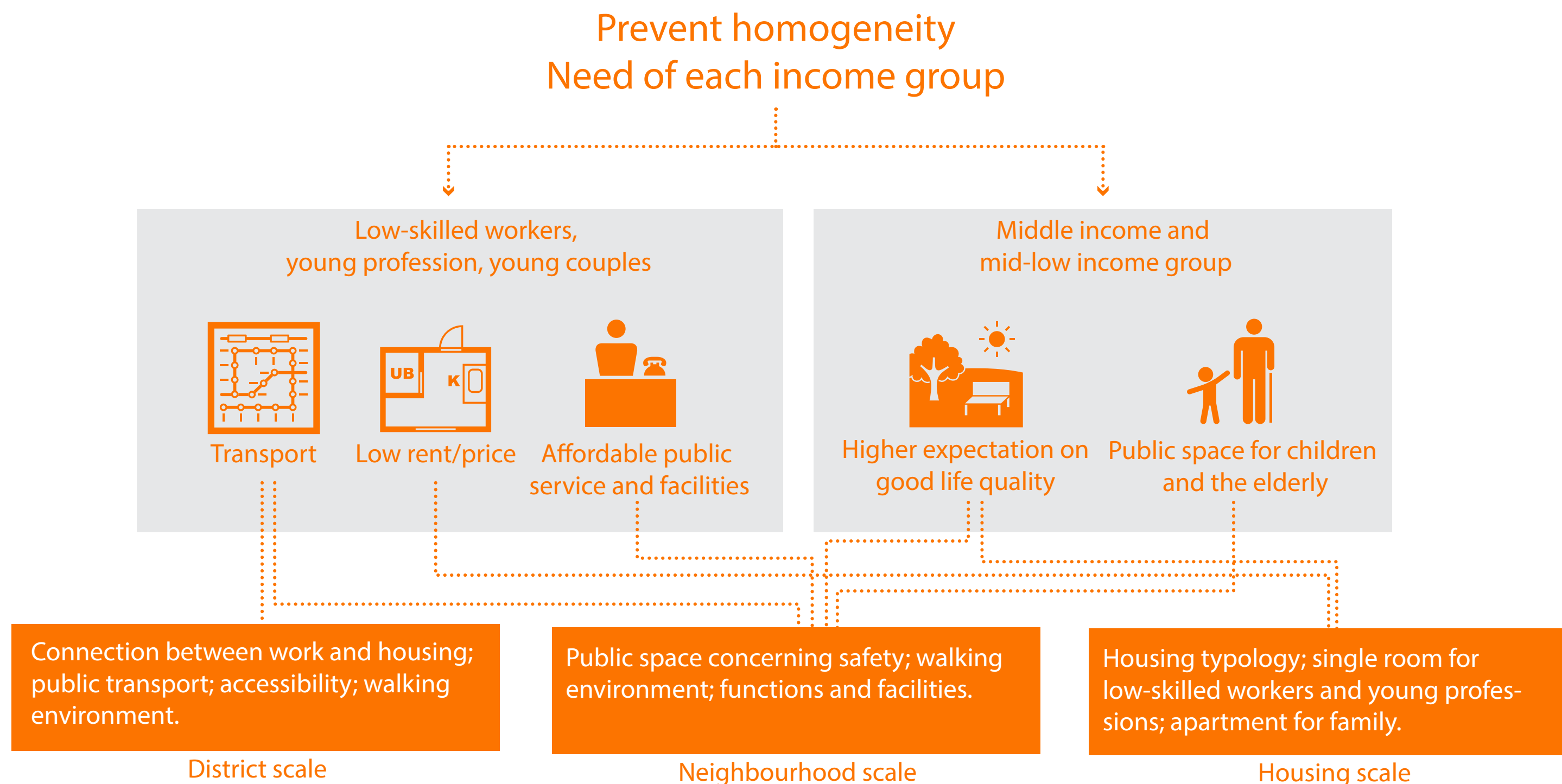
- Funding
- Design flexibility
- Simplification of regulatory procedure

Social commitment

- Transparency in the partnerships
- Encouraging social participation
- Financial aid for certain social groups

Housing affordability and living environment

- A decent living condition is one of the central issues for affordable housing.
- However, high quality of living environment may increase price. Improvement of living environment should be based on their current and future need.
- Affordable housing concerns different income groups. Homogeneity can harm disadvantaged group's opportunity of self-enhancement. In China, low and middle income groups suffer from high housing price. Affordable housing should be kept 'affordable' at the current stage.
- Convenient public service, infrastructure contribute to affordability.



Facilitating disadvantaged group's accessibility to decent housing

- The provision of affordable housing can be operated by multiple actors.
- Incentives attract the participation of private sector.
- Government should not lose social commitment.

Public-private partnership



Incentives for private sectors



Funding



Design flexibility



Simplification of regulatory procedure

Social commitment



Transparency in the partnerships



Financial aid for disadvantaged groups



Encourage social participation

INTRODUCTION

THEORETICAL FRAMEWORK

SOCIO-SPATIAL CONDITION

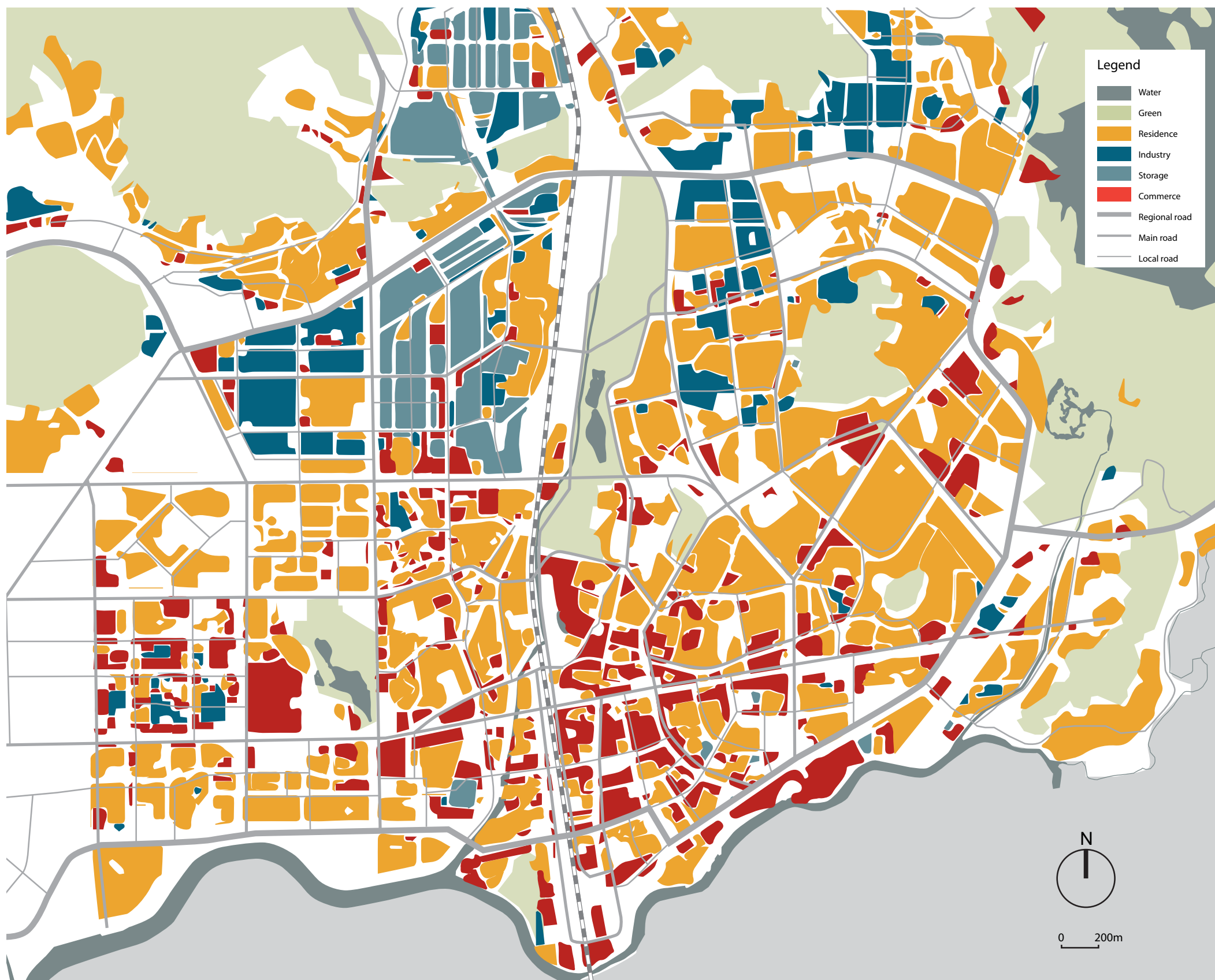
INSTITUTIONAL CONDITION

STRATEGY

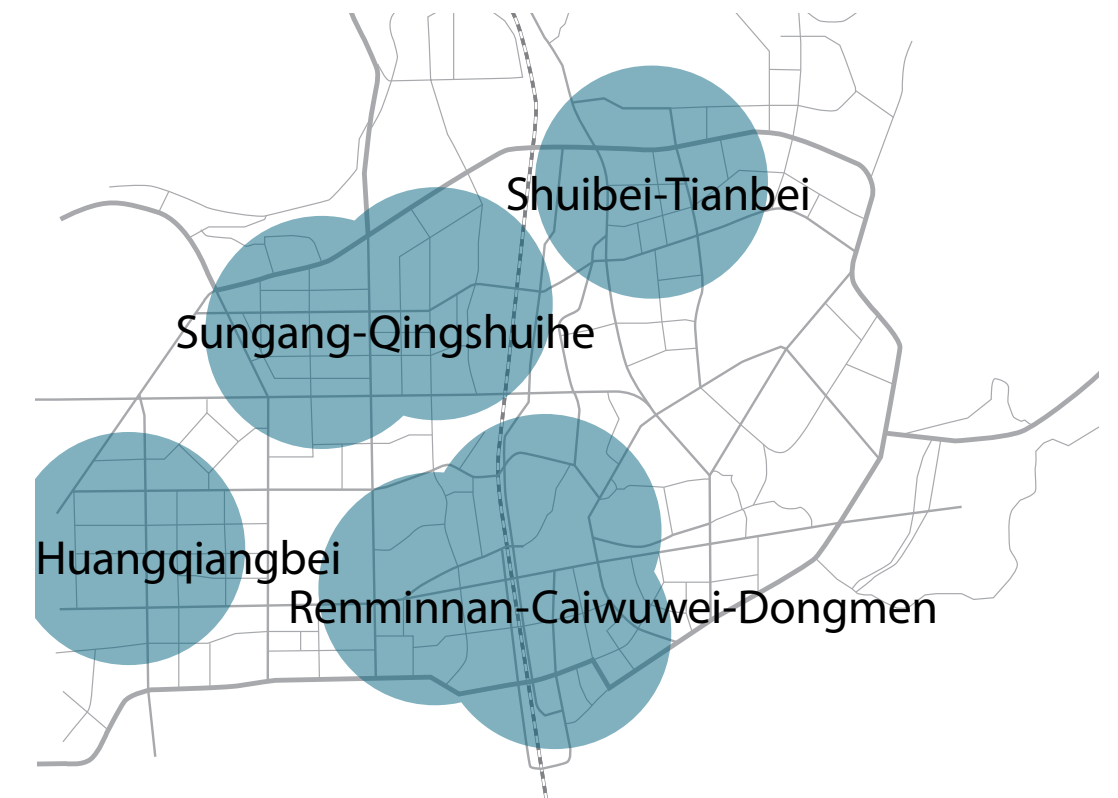
RENEWAL SCHEME



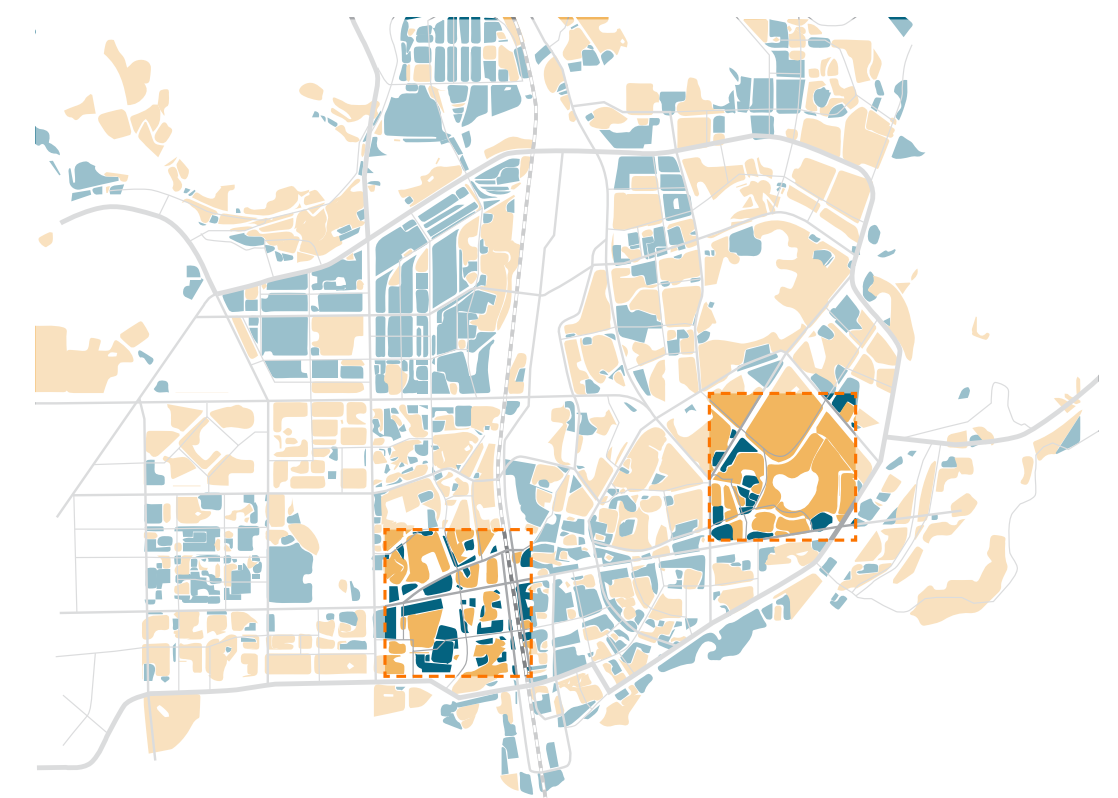
- Centrality and the spatial structure of neighbourhood decide the composition and the distribution of functions, which relates to job opportunities and the quality of living environment.



Functions

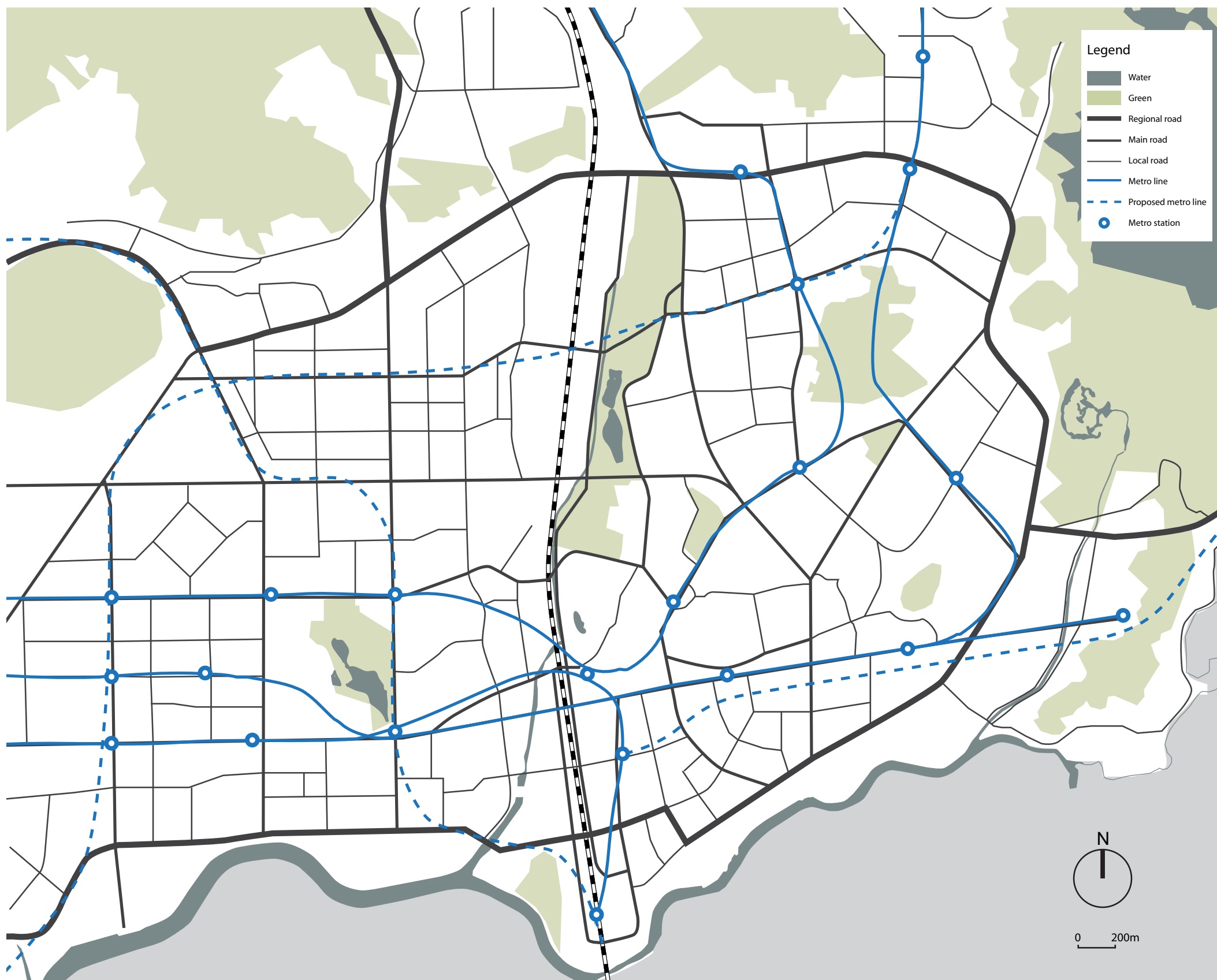


Centres

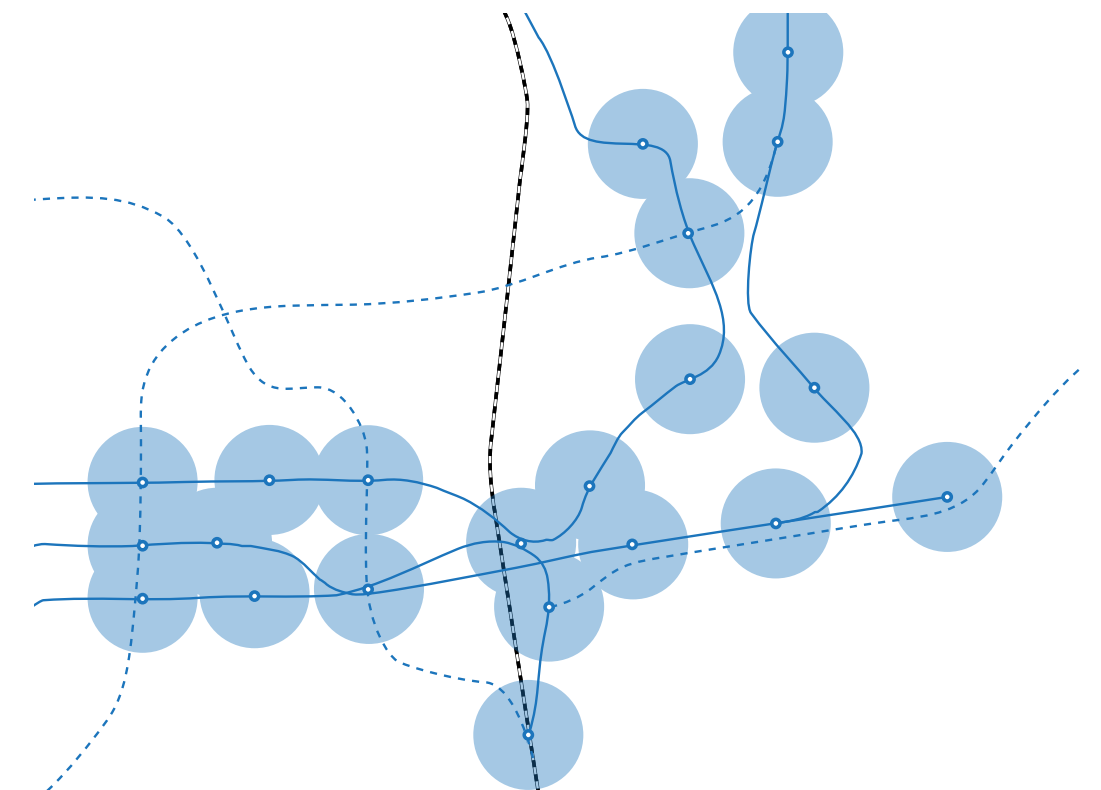


Two types of spatial structure

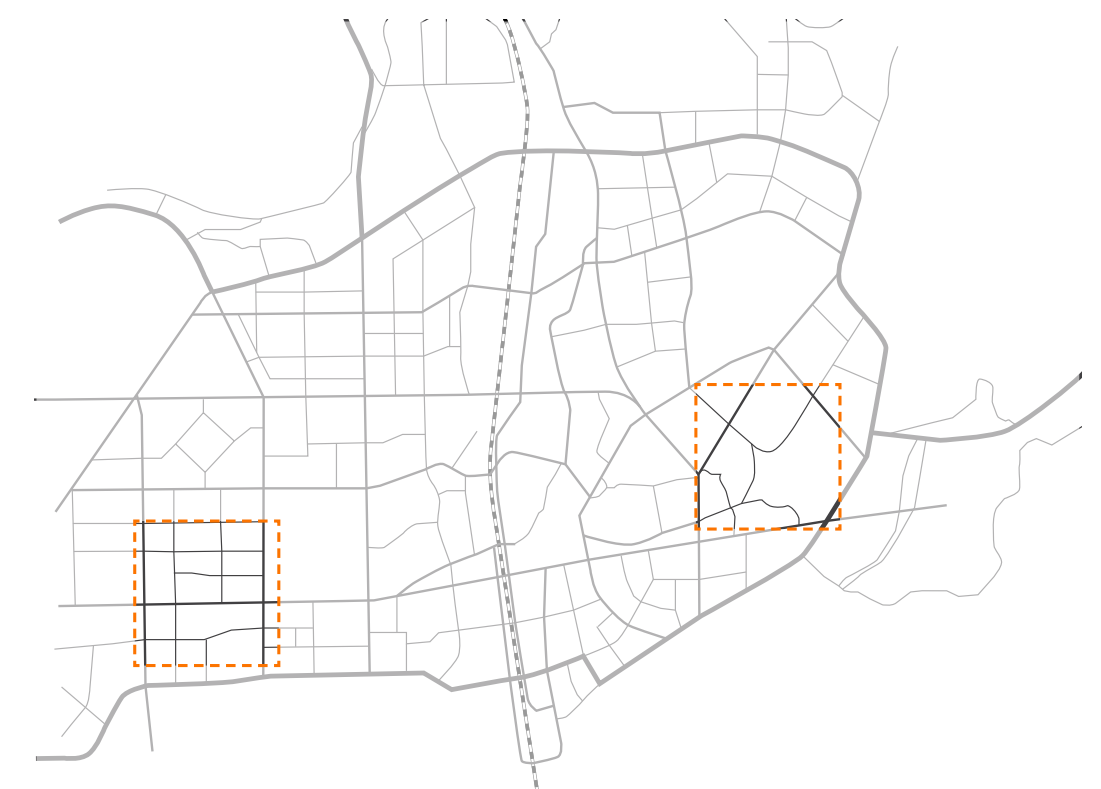
- Public transport and road shape the connection between home and work. Also, the accessibility on neighbourhood scale influences the quality of living environment



Infrastructure

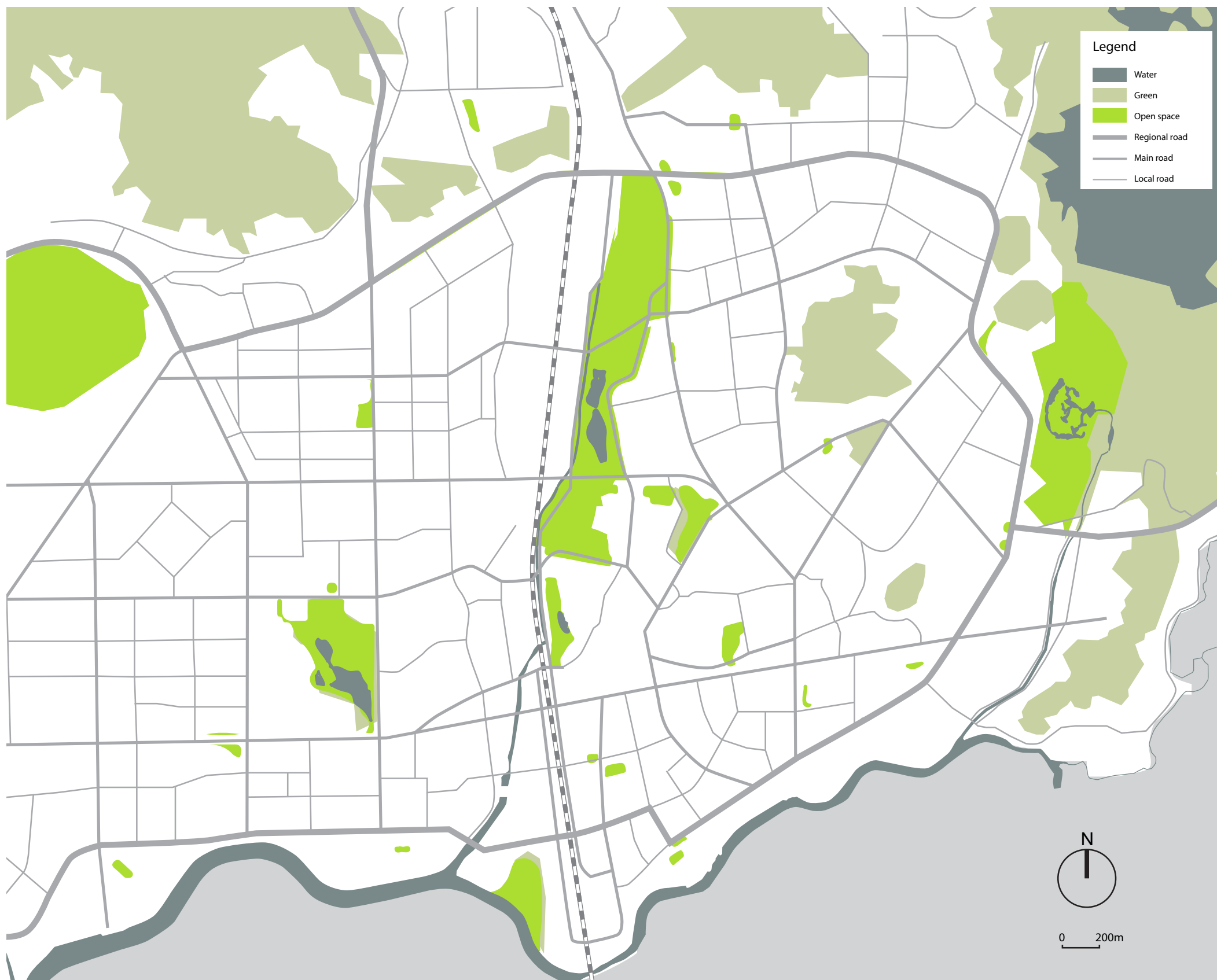


Unbalanced distribution of metro station



Two types of road structure

- Open space near housing can be an attraction for middle-income group.



Open space

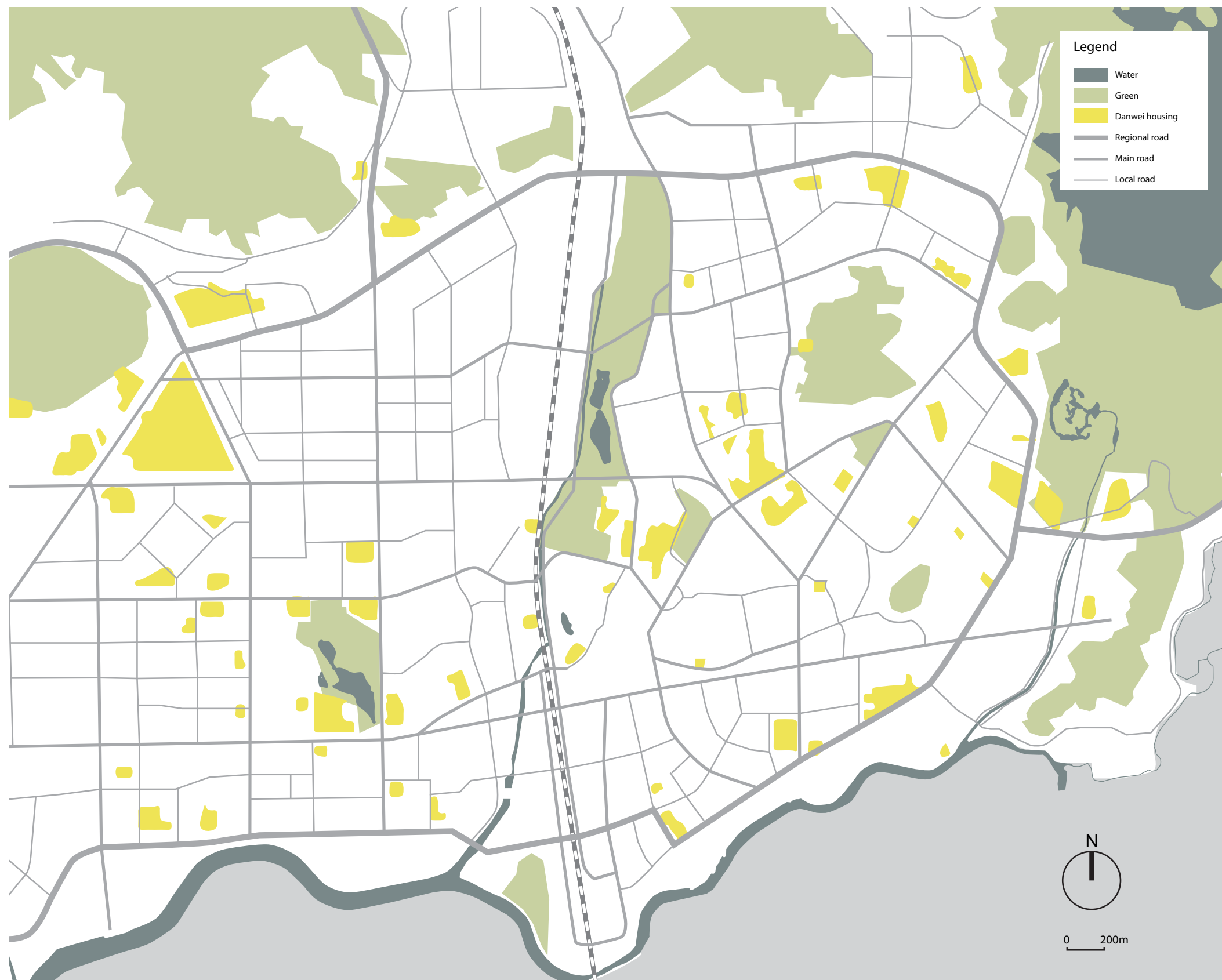


Lack of small community open space



Preserved green space as potential place for recreation

- Public facilities near housing can improve low-income group's affordability and sufficient public facility is middle-income group's main concern.



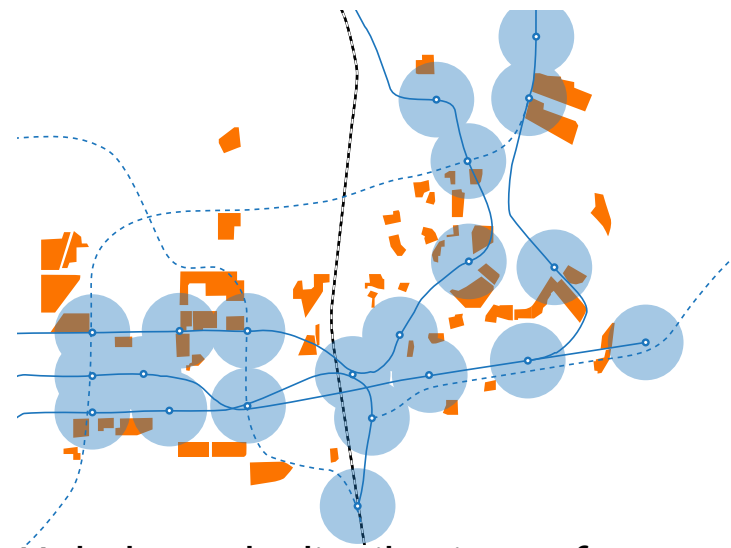
Public facilities



Convenient public facilities in Luohu except in Sungang-Qingshuihe, an industrial zone



Centres



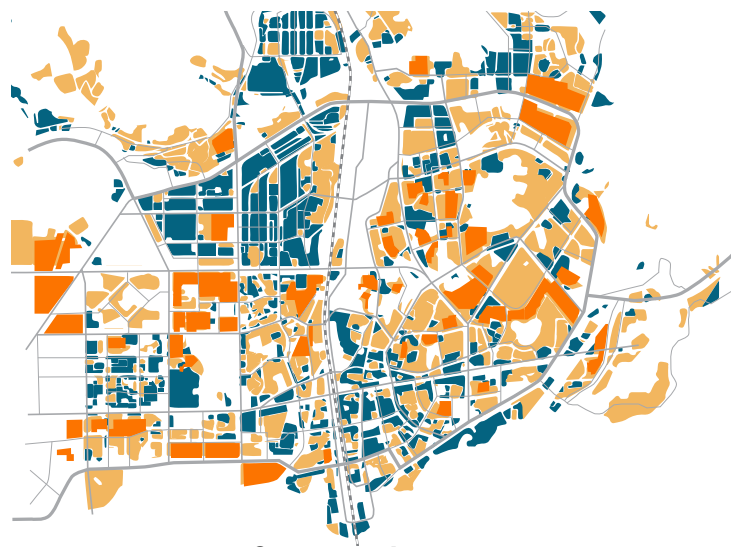
Unbalanced distribution of metro station



Lack of small communal open space



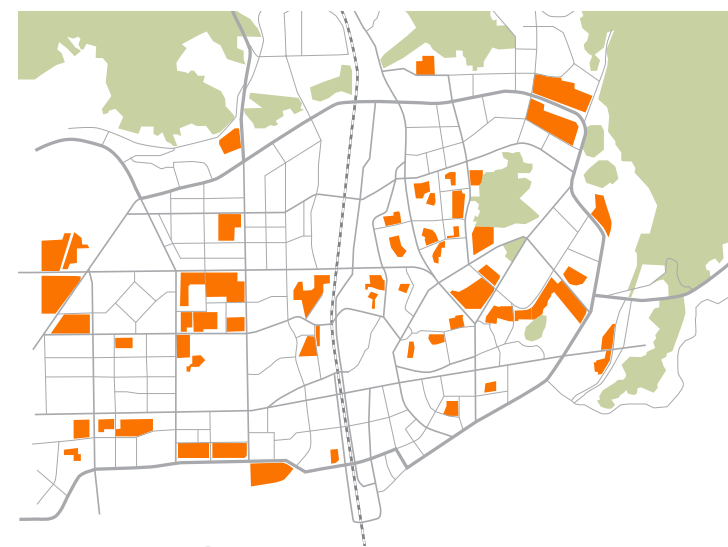
Lack of public facilities in industrial and warehouse zones



Two types of spatial structure



Two types of road structure



Preserved green space as potential place for recreation



Centrality




Accessibility of transport



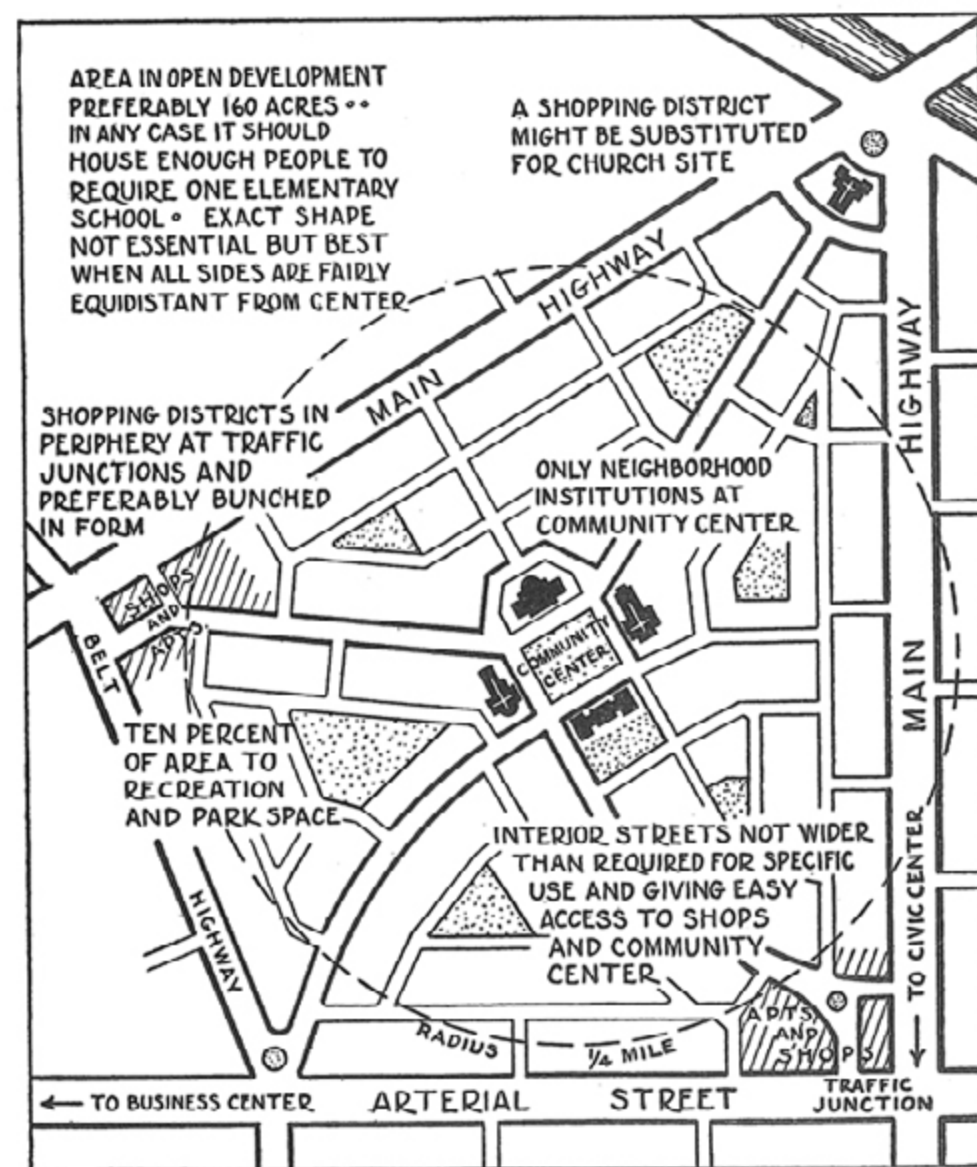
Accessibility of open space



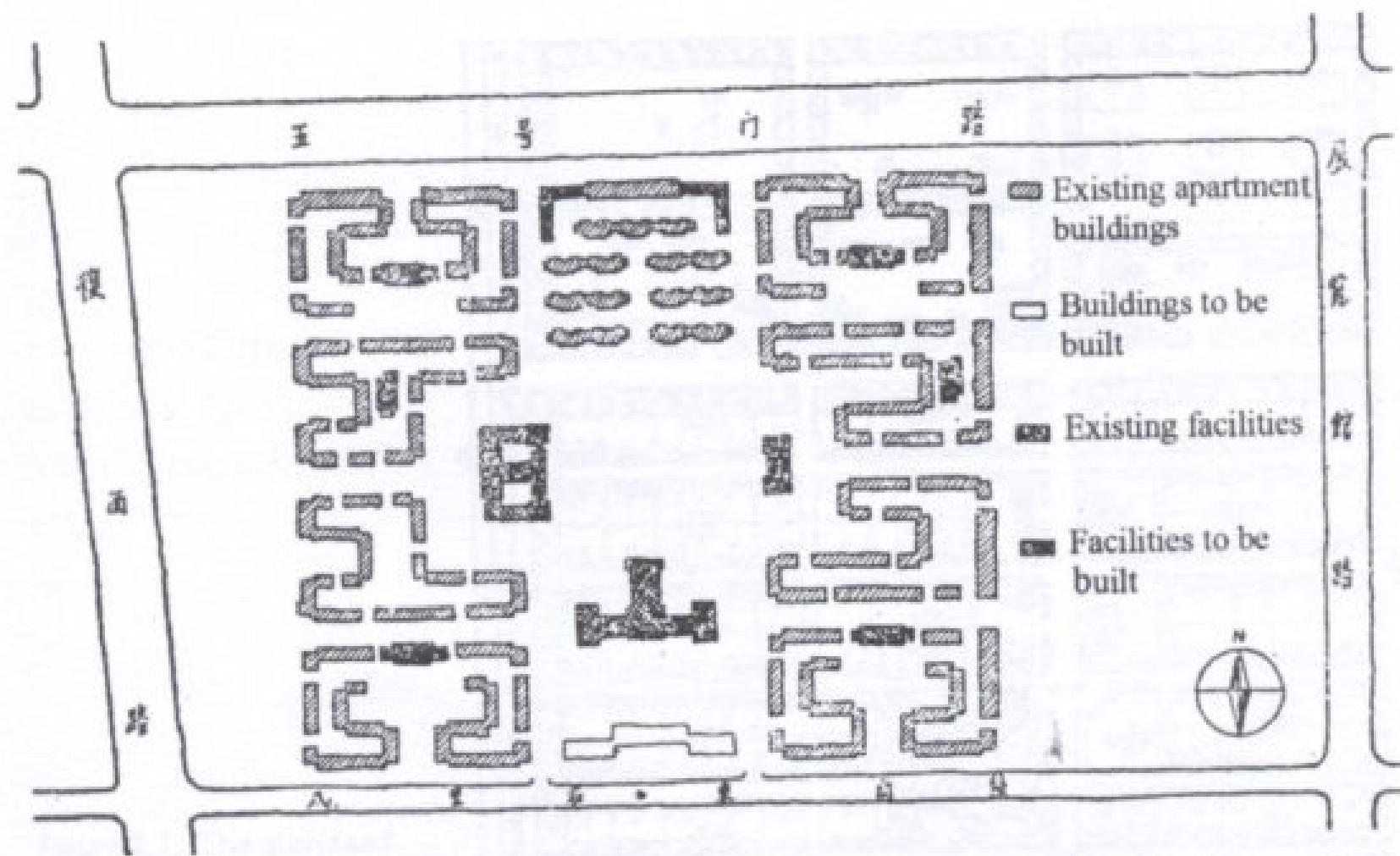
Convenience of public facilities



- Despite the difference of contexts, danwei housing has similar spatial design because of the influence of Clarence Perry's neighbourhood unit.



A diagram of Clarence Perry's neighbourhood unit (Source: New York Regional Survey, Volume 7)



A danwei housing neighbourhood in China influenced by neighbourhood unit (Source: dyl703.wordpress.com)

Dayuan (courtyard)

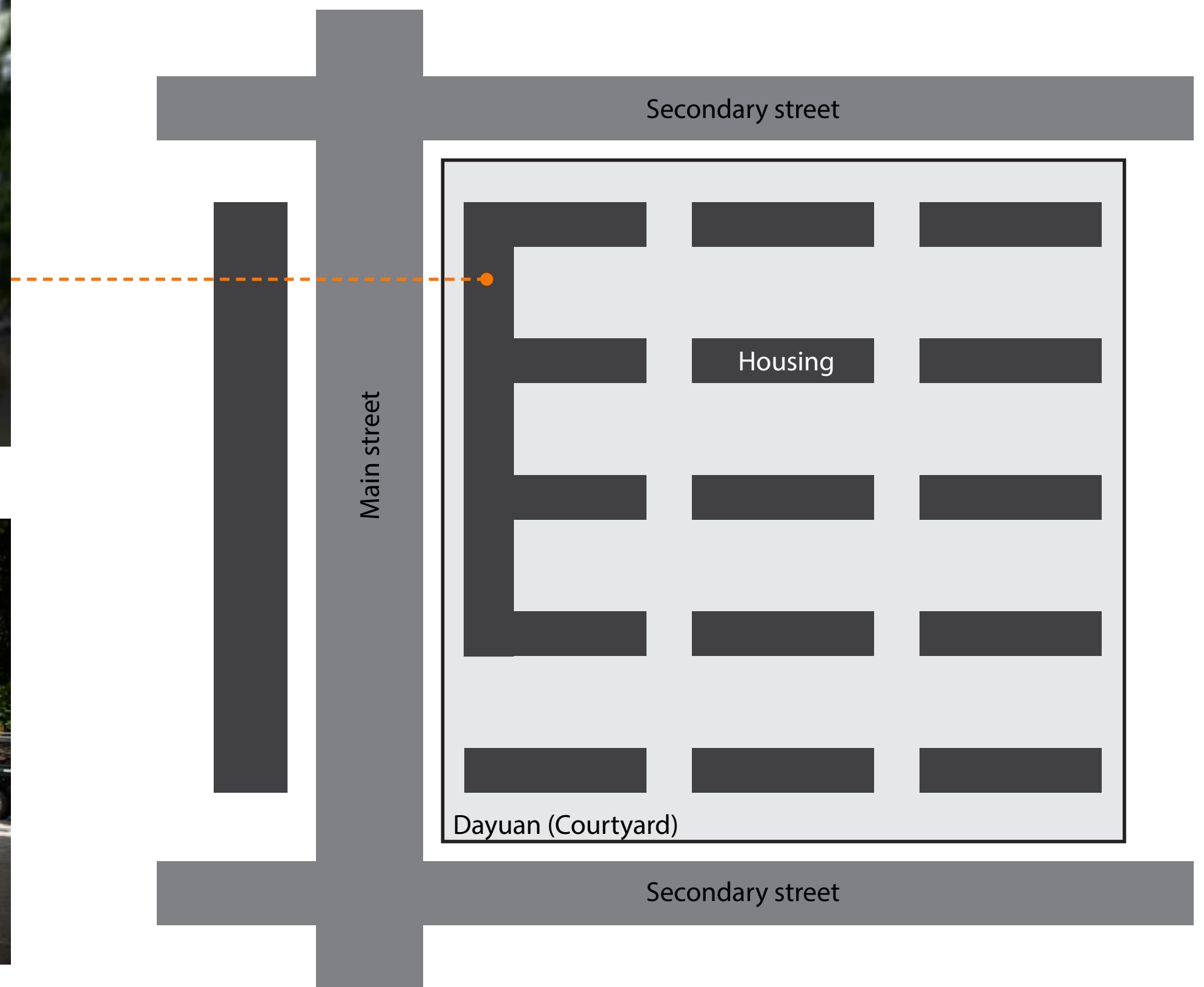
- A dayuan is the territory of danwei housing neighbourhood. Shops are usually located at the edge. These enable residents' social control on the community.
- But in some big neighbourhoods, shopping street and passing exist because neighbourhoods are mono-functional. This increase anonymity and change the atmosphere of the neighbourhood.



Shops along main street



Shooping street



Connection

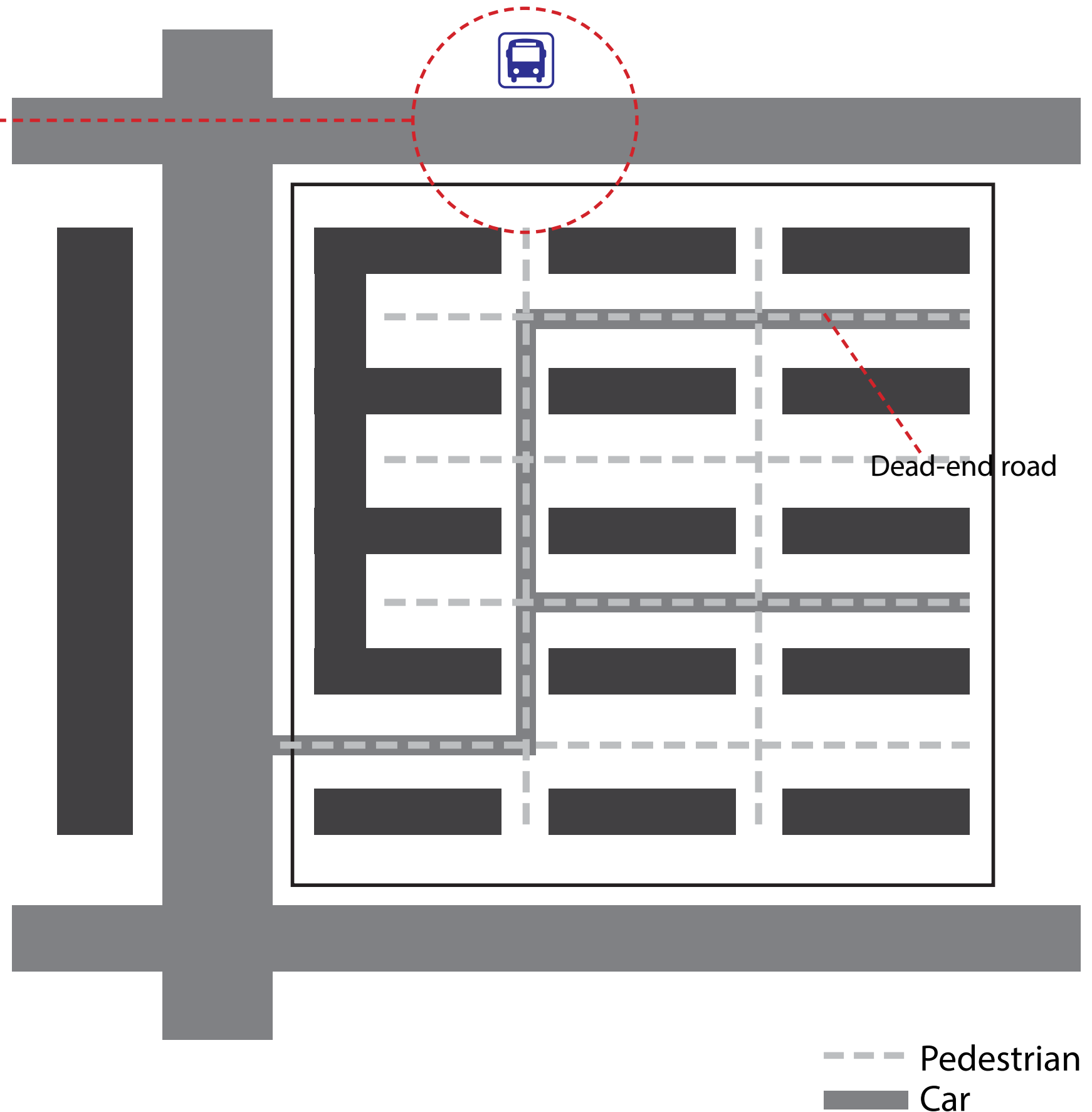
- Dead-end road in the neighbourhood helps to reduce passing.
- Division of car and pedestrian increase safety.
- Disconnection between home and public transport and work place.



Lack of connection



Mix of car and pedestrian



Morphology

- Standardized design results in homogenized and confused space.
- There is serious shortage in parking lot.
- Privatization of public space weakens deterioration to some extent.
- The main users of the public space are the elderly and children. May lack of facilities or public space.



Confused space




Uncontrolled parking



Building and housing typology

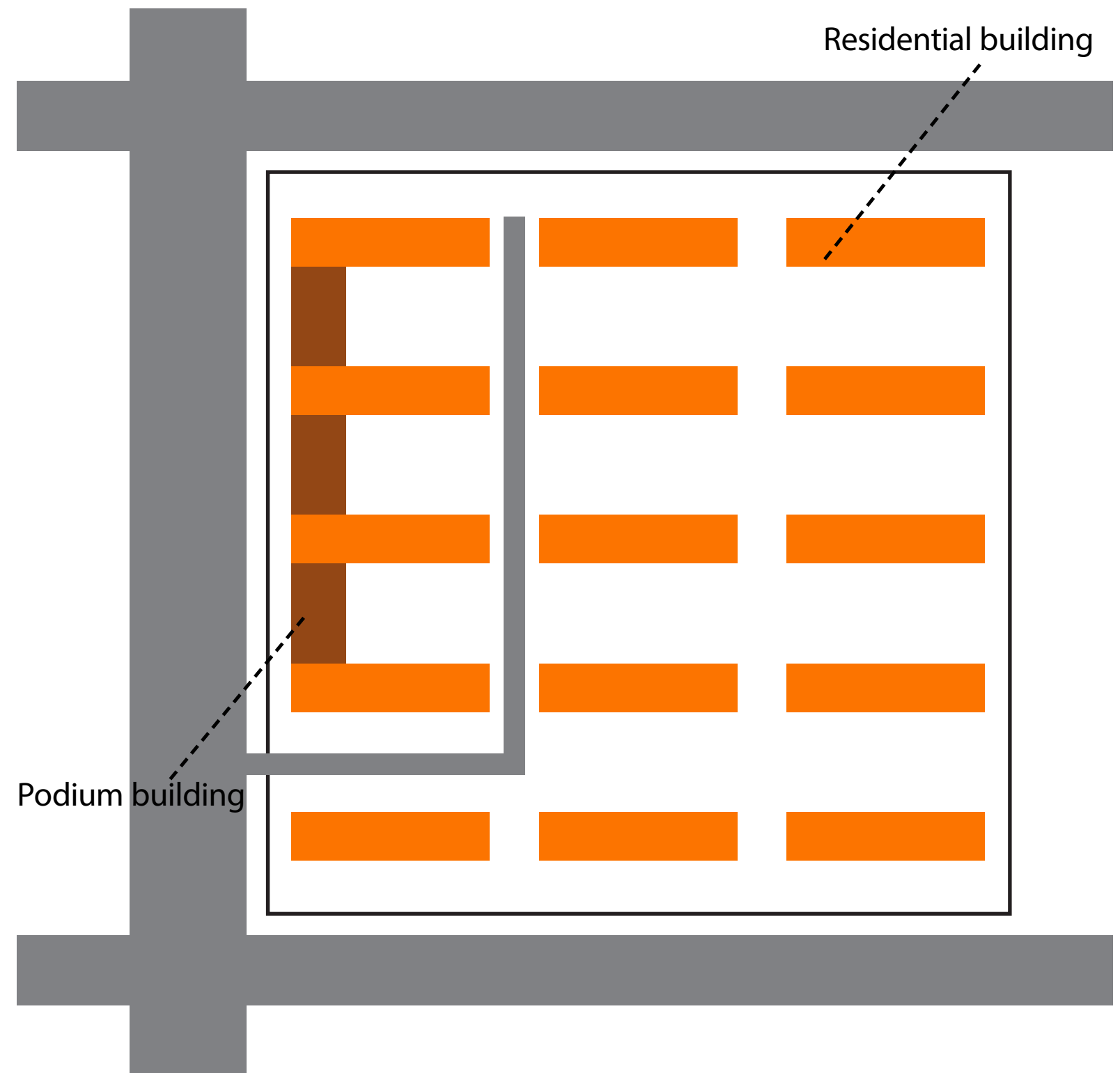
- Buildings lack of proper maintenance.
- Standardized architectural design lacks of housing typology diversity. There is a desire for diversity of typology as the living standard rises and the composition of resident changes. Unorganized transformation may aggravate housing deterioration.



A typical floor plan: two apartments of 80-90m²



Informal transformation



INTRODUCTION

THEORETICAL FRAMEWORK

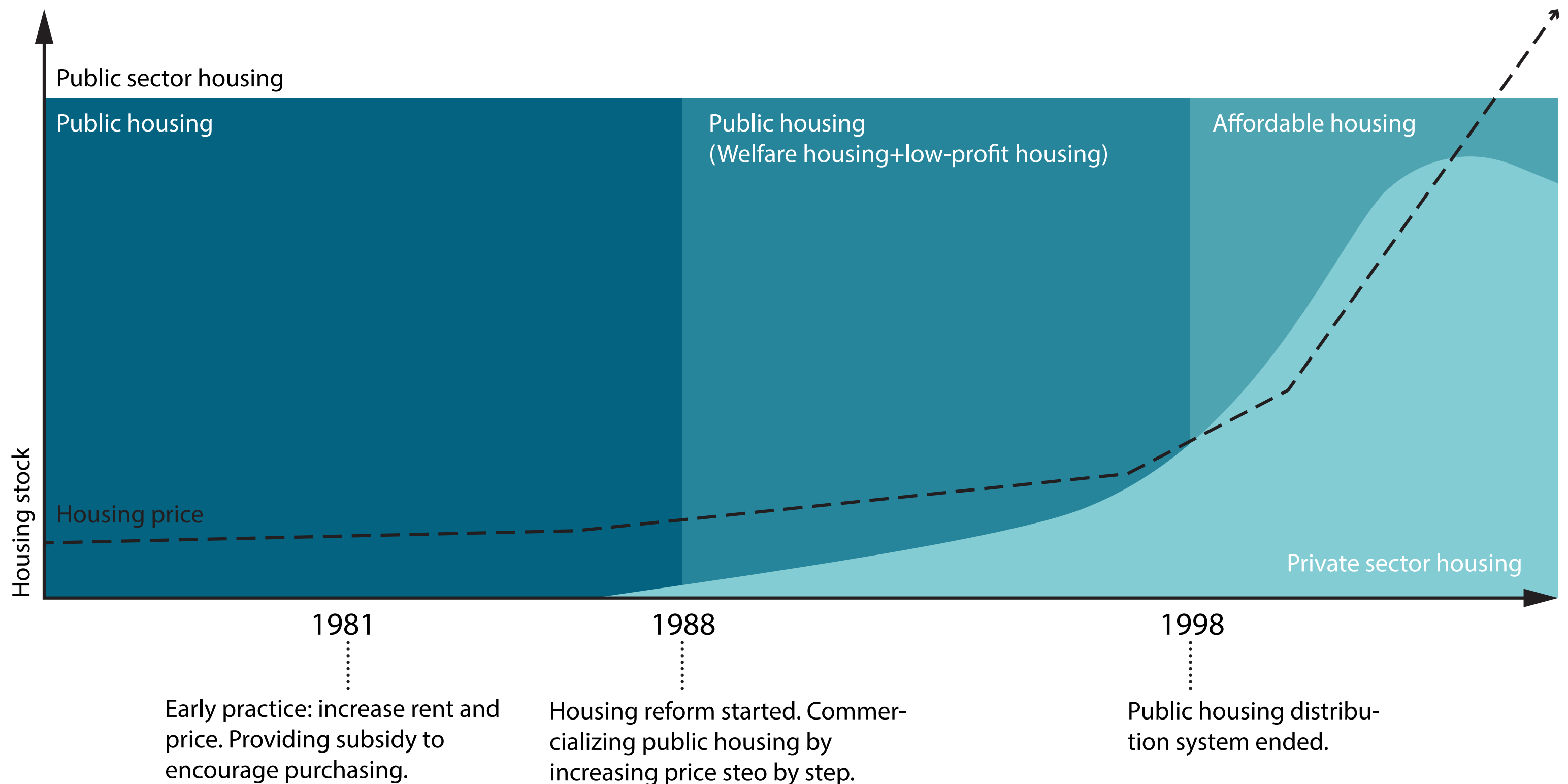
SOCIO-SPATIAL CONDITION

INSTITUTIONAL CONDITION

STRATEGY

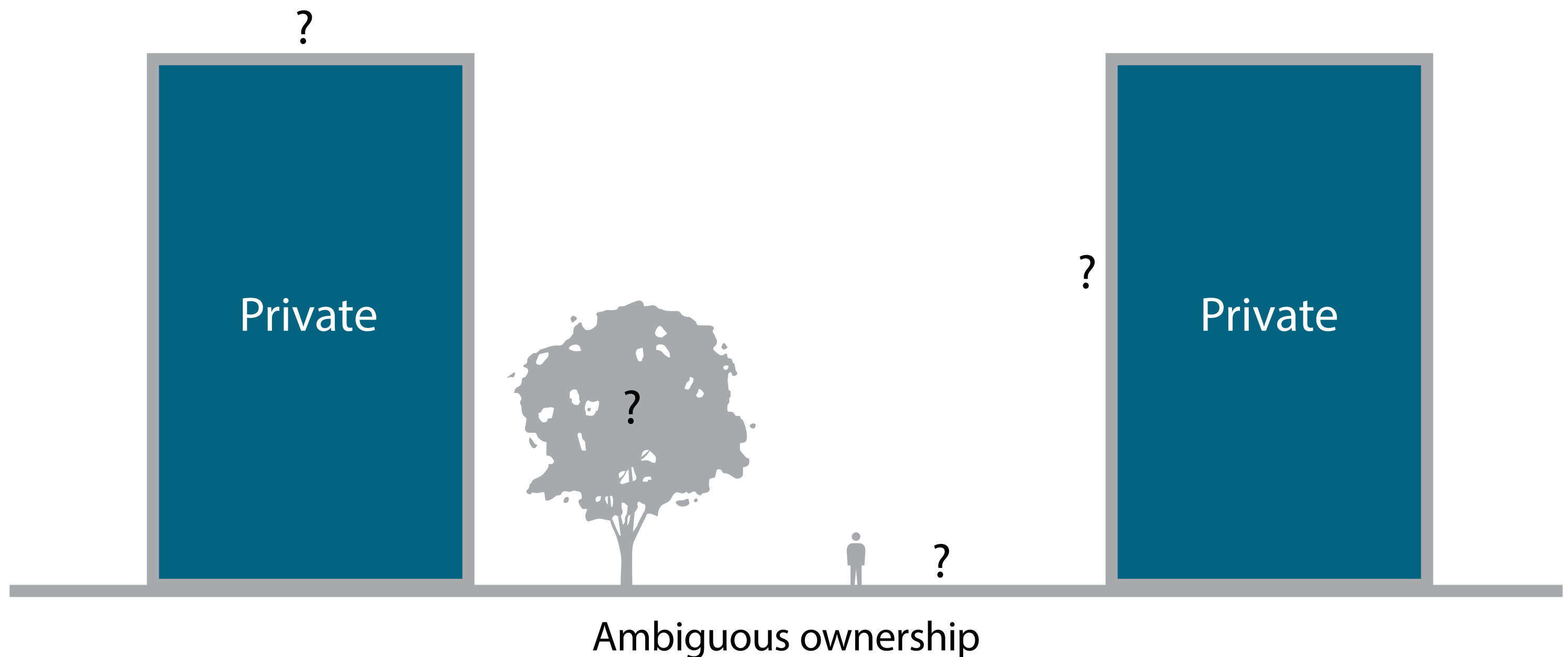
RENEWAL SCHEME

- State retreated from housing stock gradually.
- Over-marketization of housing stock threaten the interest of those who are unable to get decent housing in free market.
- Public sector intervention in housing stock and local participation need to be strengthened to realize social just.

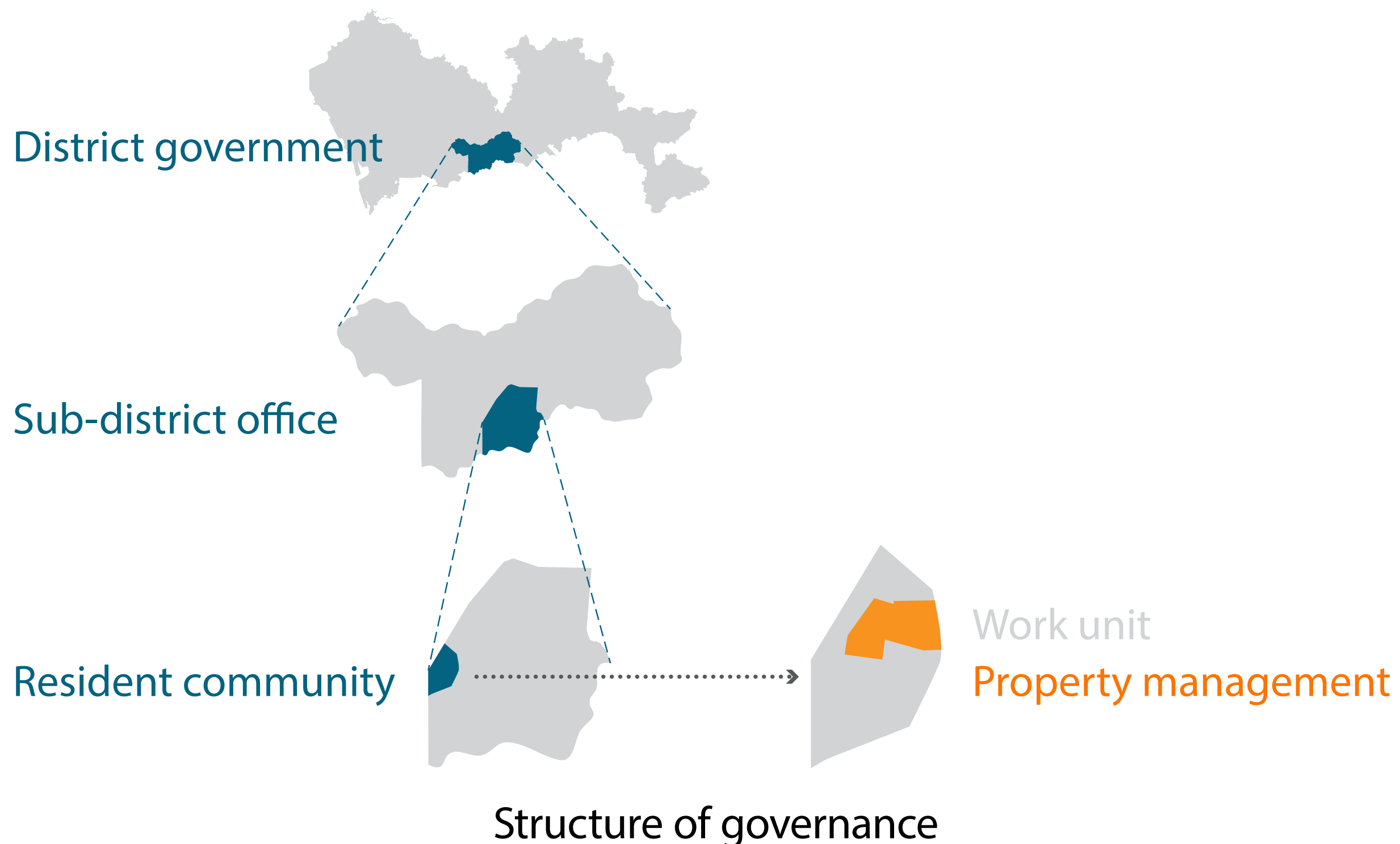


History of housing reform

- Housing reform commercialized the apartment but did not clearly define the ownership of shared space.
- Ambiguity of former public housing ownership lead to difficulties in transaction and maintenance, but this also provide a possibility for public sector's re-intervention.



- A top-down governance structure: district government, sub-district, resident community
- Resident community does not work well in maintaining the neighbourhood. It still remains a governmental organization, which cannot become a place for citizen participation. And it cannot effectively satisfy residents' need and represent their interest.



INTRODUCTION

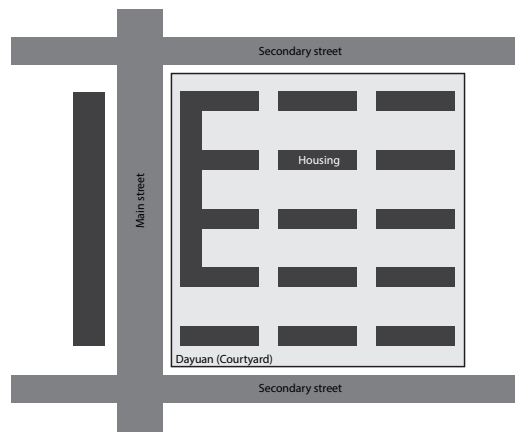
THEORETICAL FRAMEWORK

SOCIO-SPATIAL CONDITION

INSTITUTIONAL CONDITION

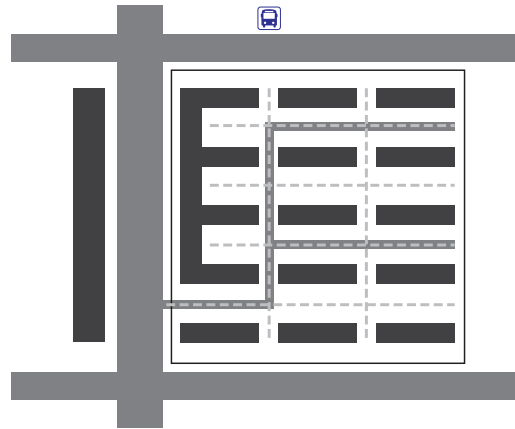
STRATEGY

RENEWAL SCHEME



Dayuan

- Three-level spatial structure
- Context specific conclusion
- Boundary condition variation
- Passing in neighbourhood



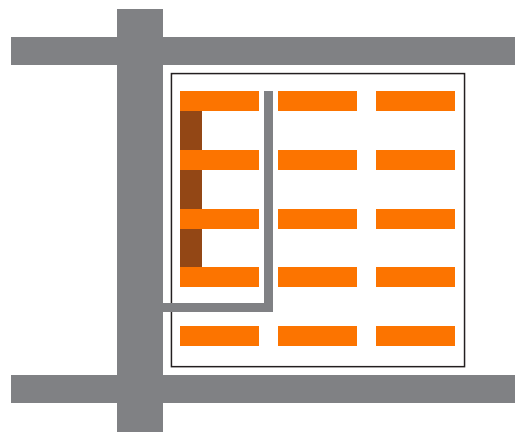
Connection

- Dead-end road
- Lack of space for commerce
- Division of car and pedestrian
- Disconnection



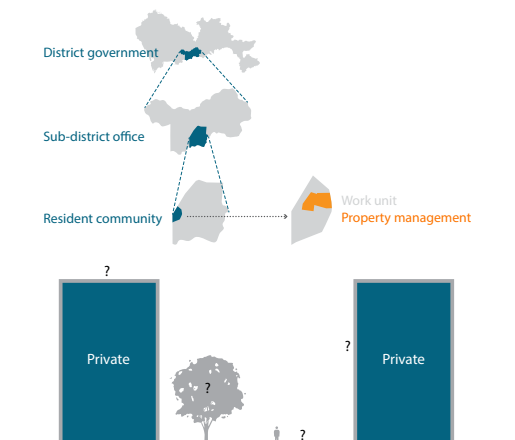
Morphology

- Homogenized public space
- Shortage in Parking
- Privatization of public space
- The elderly and children as main users
- Lack of public facilities




Building typology

- Deterioration
- Lack of housing typology diversity
- Unorganized transformation
- Diversity on ground floor
- Diversity of resident



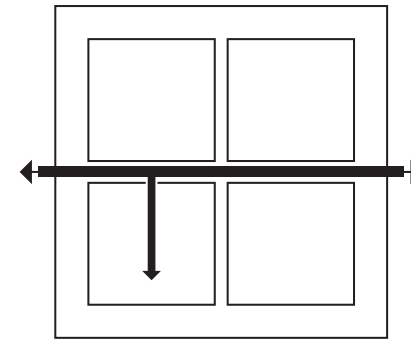
Institutional aspect

- Over-marketized housing stock
- Ineffective top-down governance
- Ambiguous ownership




Rezoning community

- Define privacy levels according to existing function and passing
- Encourage small scale concentration



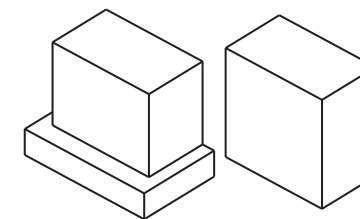
Connecting home and work

- Strengthen main streets
- Restrict passing in neighbourhood units




Defining public space

- Integrate public space and functions, connections
- Create enclosed neighbourhood unit through public space design
- Clarify ownership



Diversifying building and housing typology

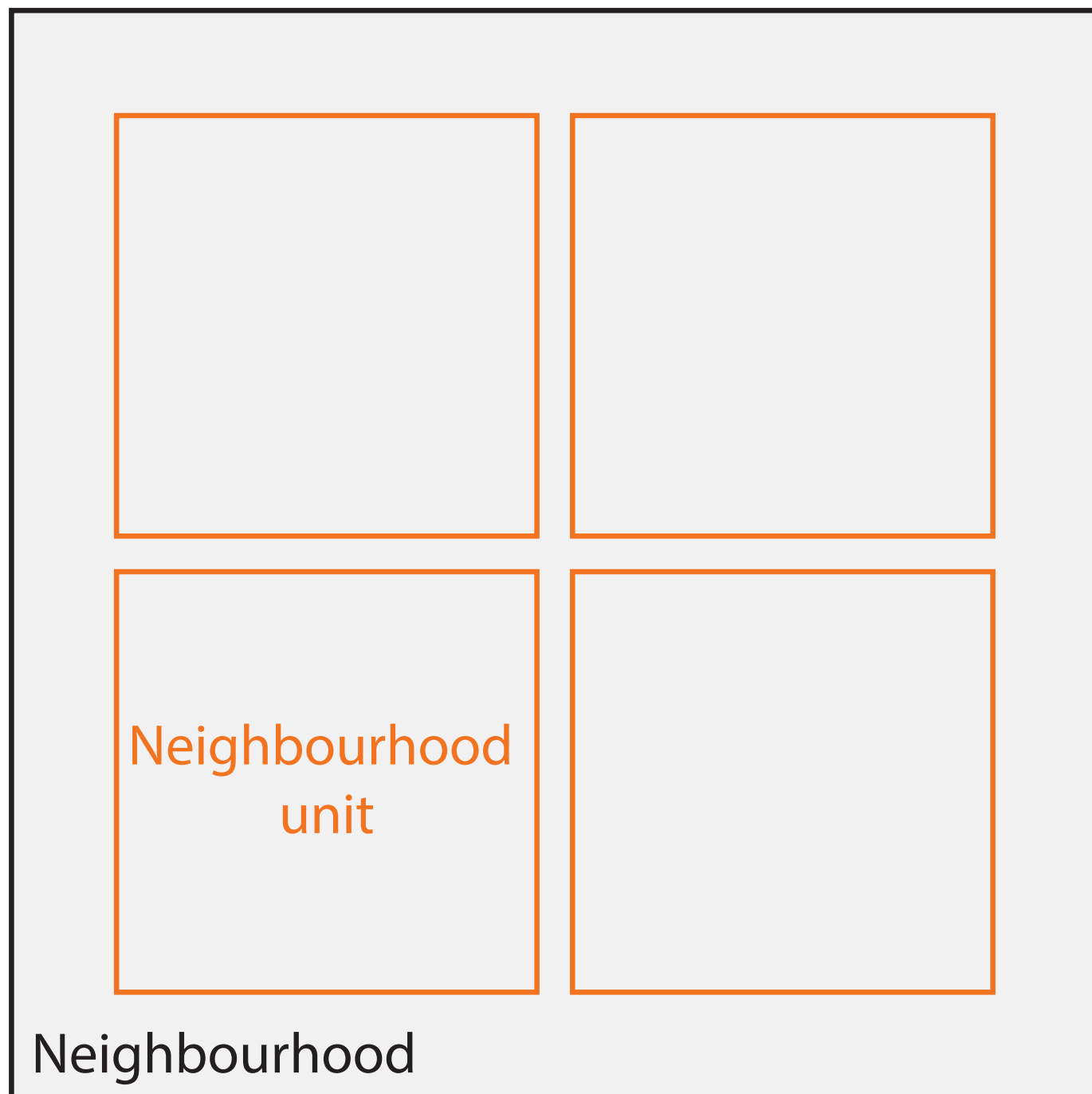
- Diversify housing for different income groups
- Diversify function



Strengthening public intervention and communal organization


- Establish housing association
- Encourage communal participation

- Defining the privacy of space to reduce anonymity.
- Small scale concentration of income groups reduces conflict as well as prevents homogeneity.



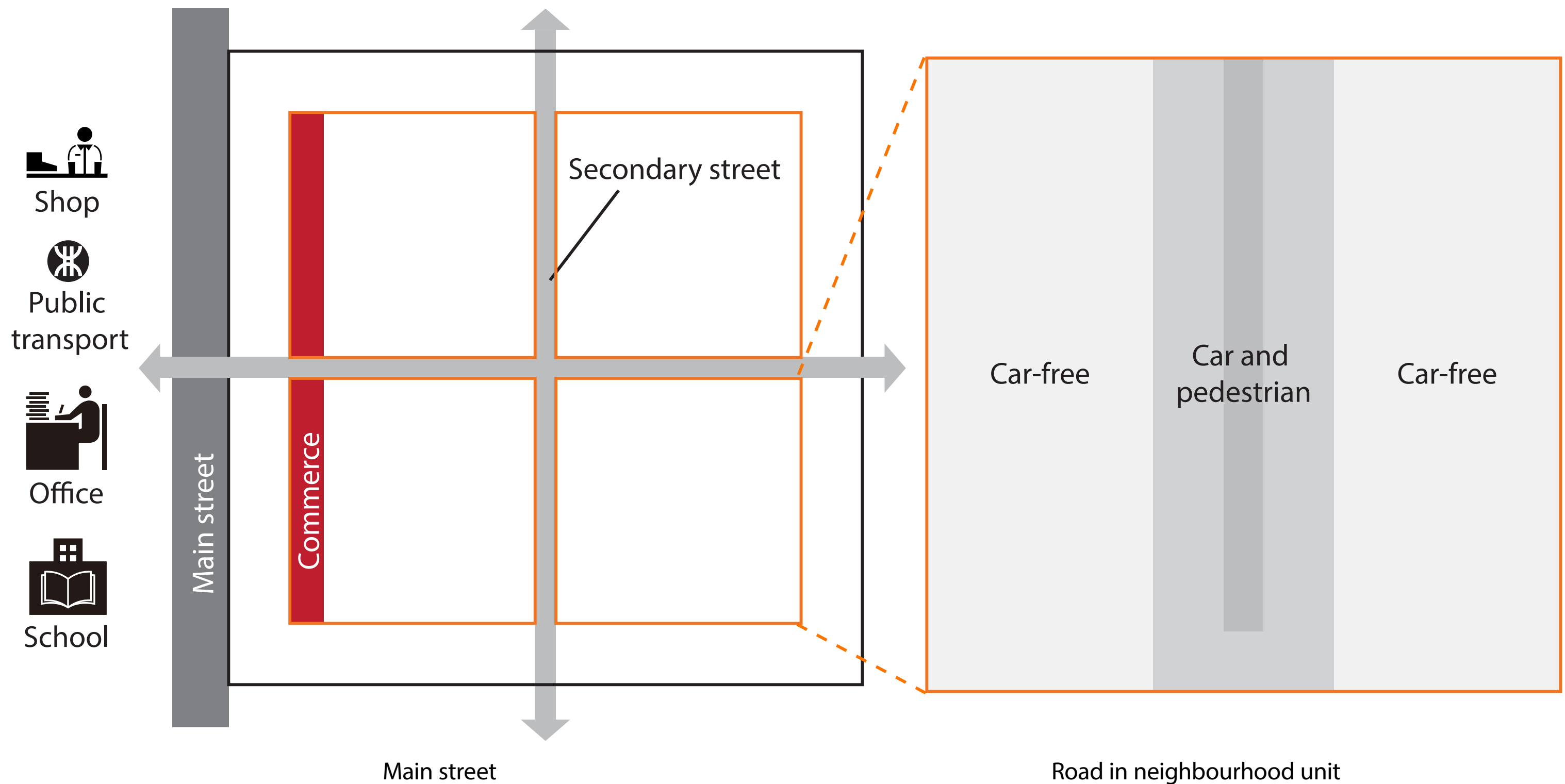
City

Neighbourhood unit

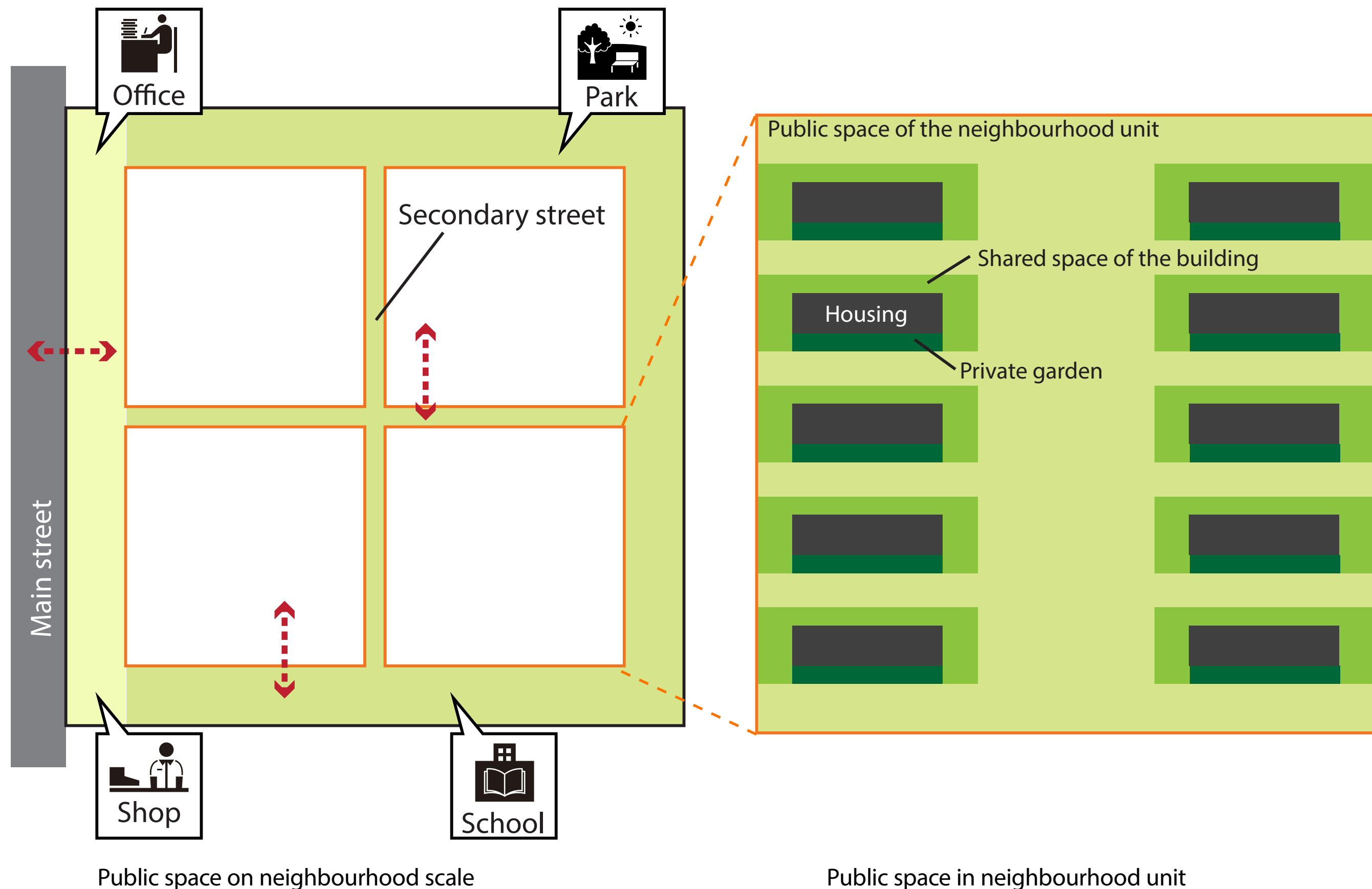


Different proportion of income groups

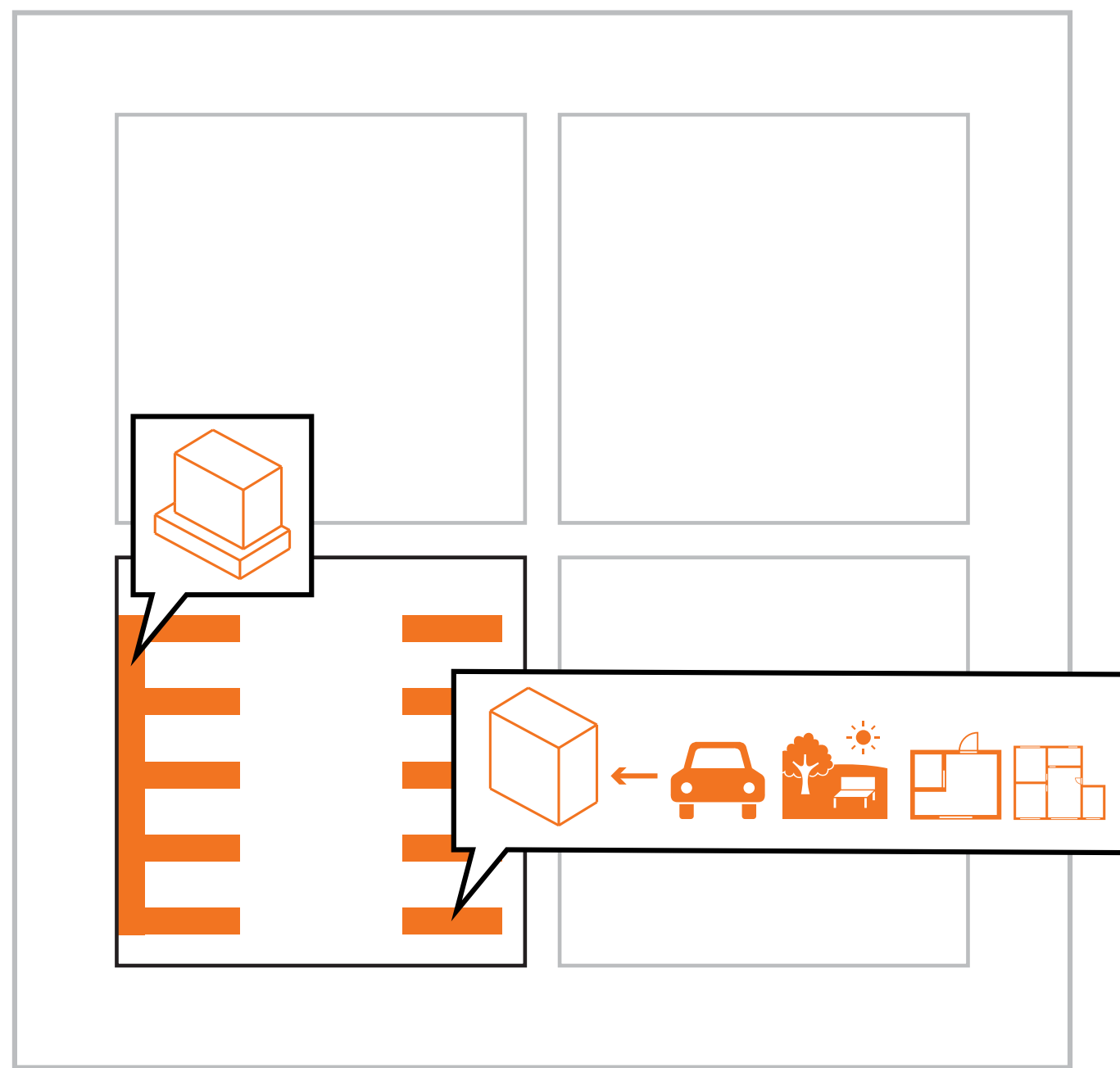
- Connect home and shops, public service, office, schools, etc.
- Restrict passing and divide car (parking) and pedestrian.



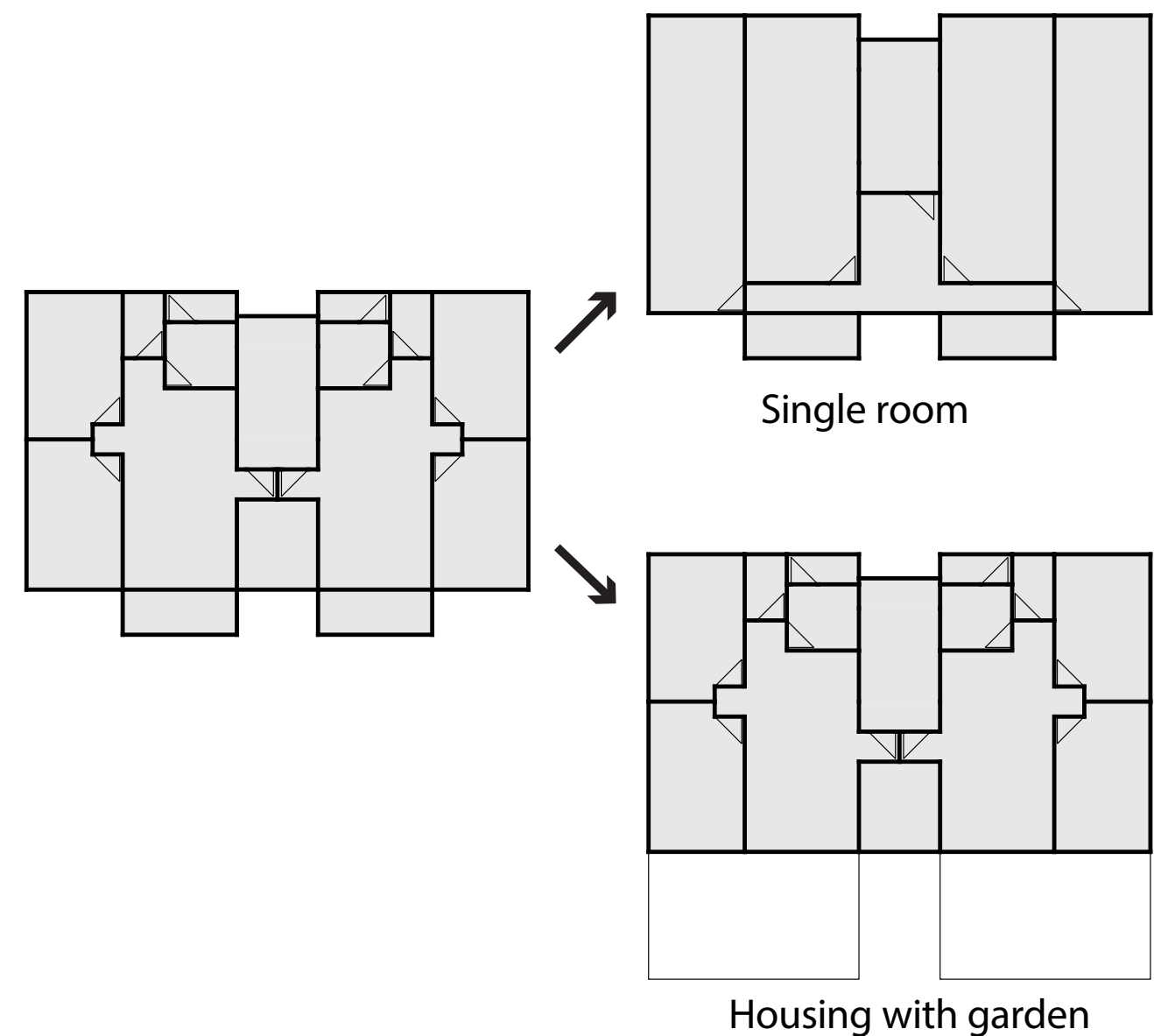
- Integrate public space with local business and connections.
- Create enclosed neighbourhood unit through public space design.
- Clarify ownership.
- Facilities for children and the elderly.



- Diversify housing typology for different income groups.
- Diversify functions to buildings, shops, office and parking. The selection of added function depends on the location of building.

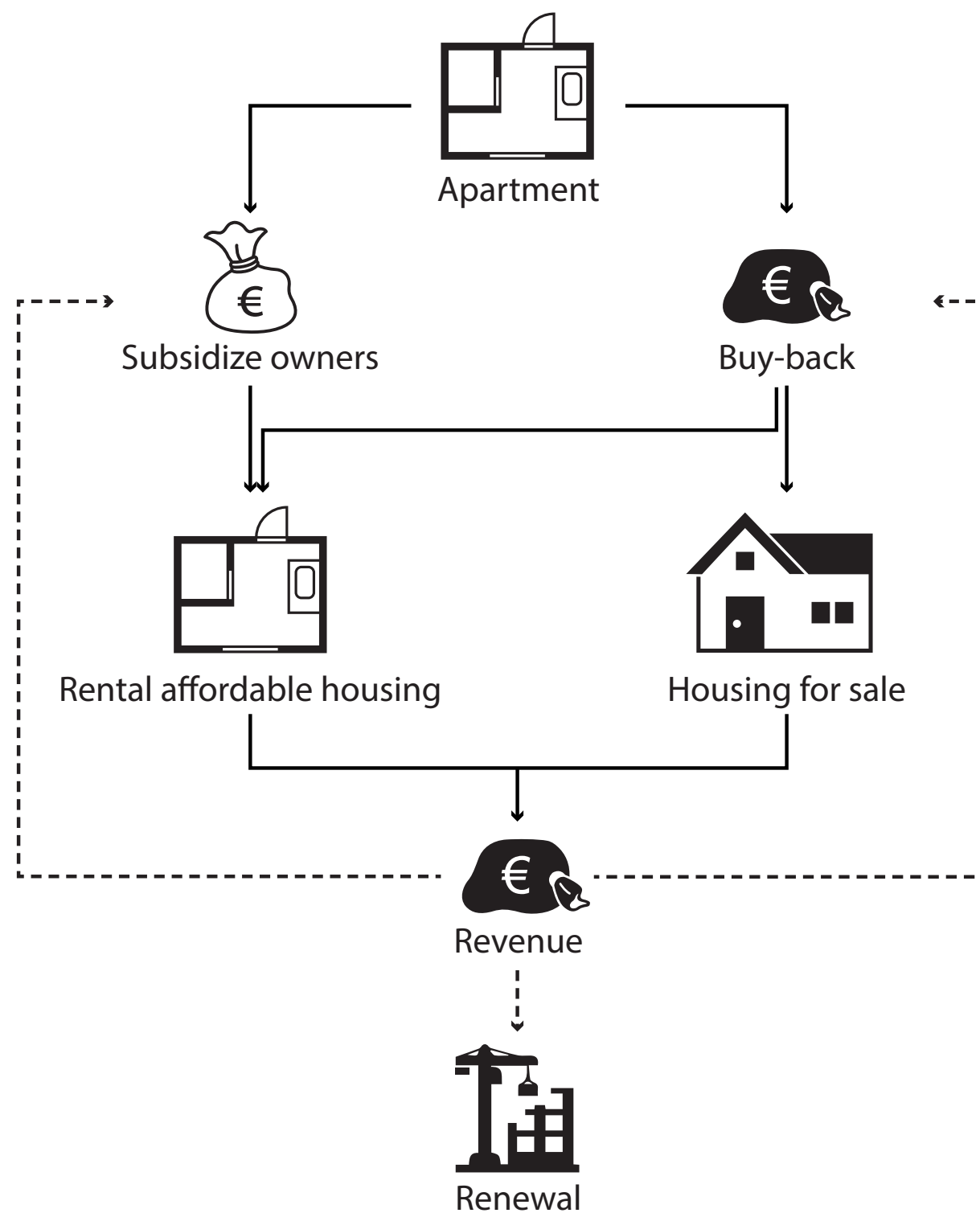


Diversifying building typology

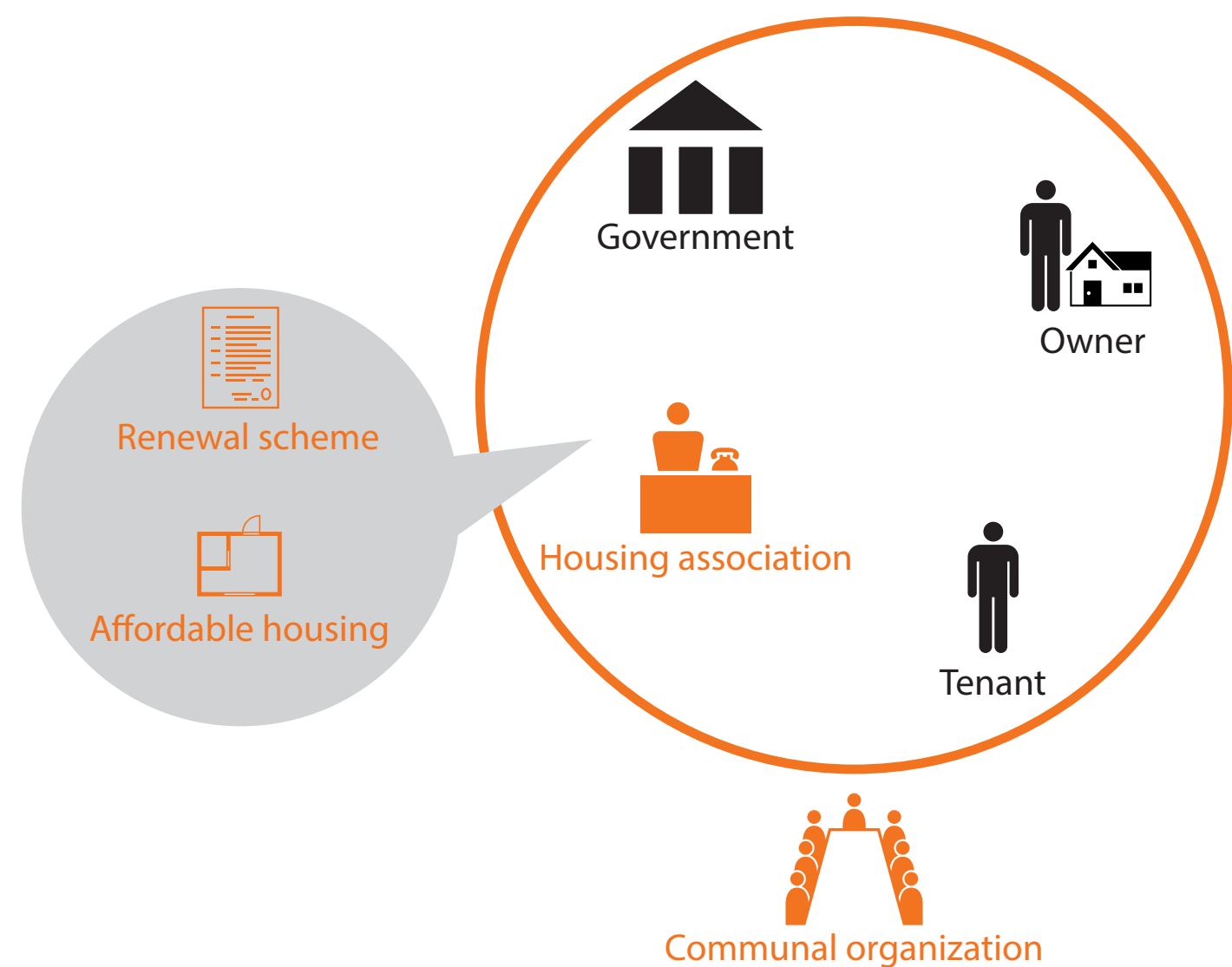


Diversifying housing typology

- Strengthen public intervention through the establishment of housing association. A non-profit organization which is subsidized by government. The housing association is responsible for operating renewal scheme and leasing or selling affordable housing.
- Establish community organization that involves owner, tenant, housing association and government. An organization for holding discussion on daily communal affairs and renewal.



Public intervention in affordable housing



Housing association and Communal organization

INTRODUCTION

THEORETICAL FRAMEWORK

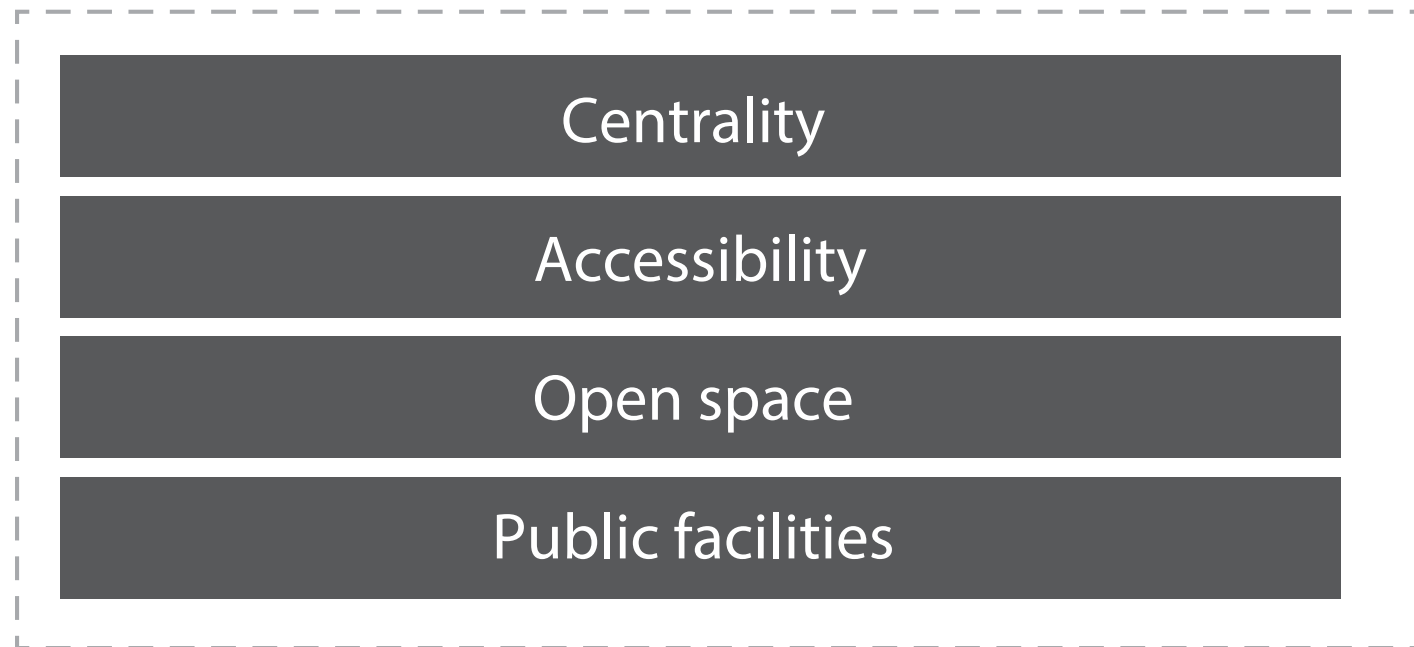
SOCIO-SPATIAL CONDITION

INSTITUTIONAL CONDITION

STRATEGY

RENEWAL SCHEME

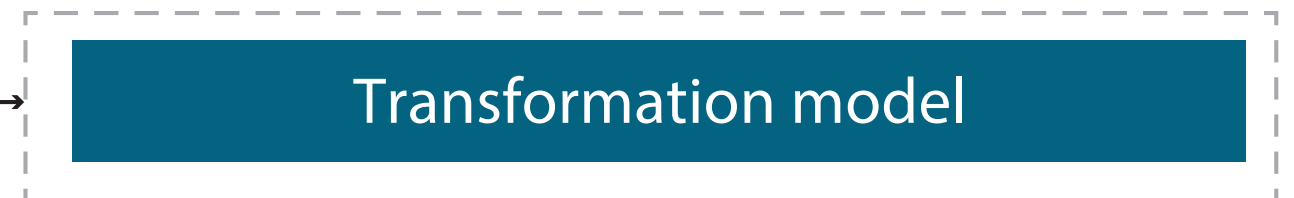
Context



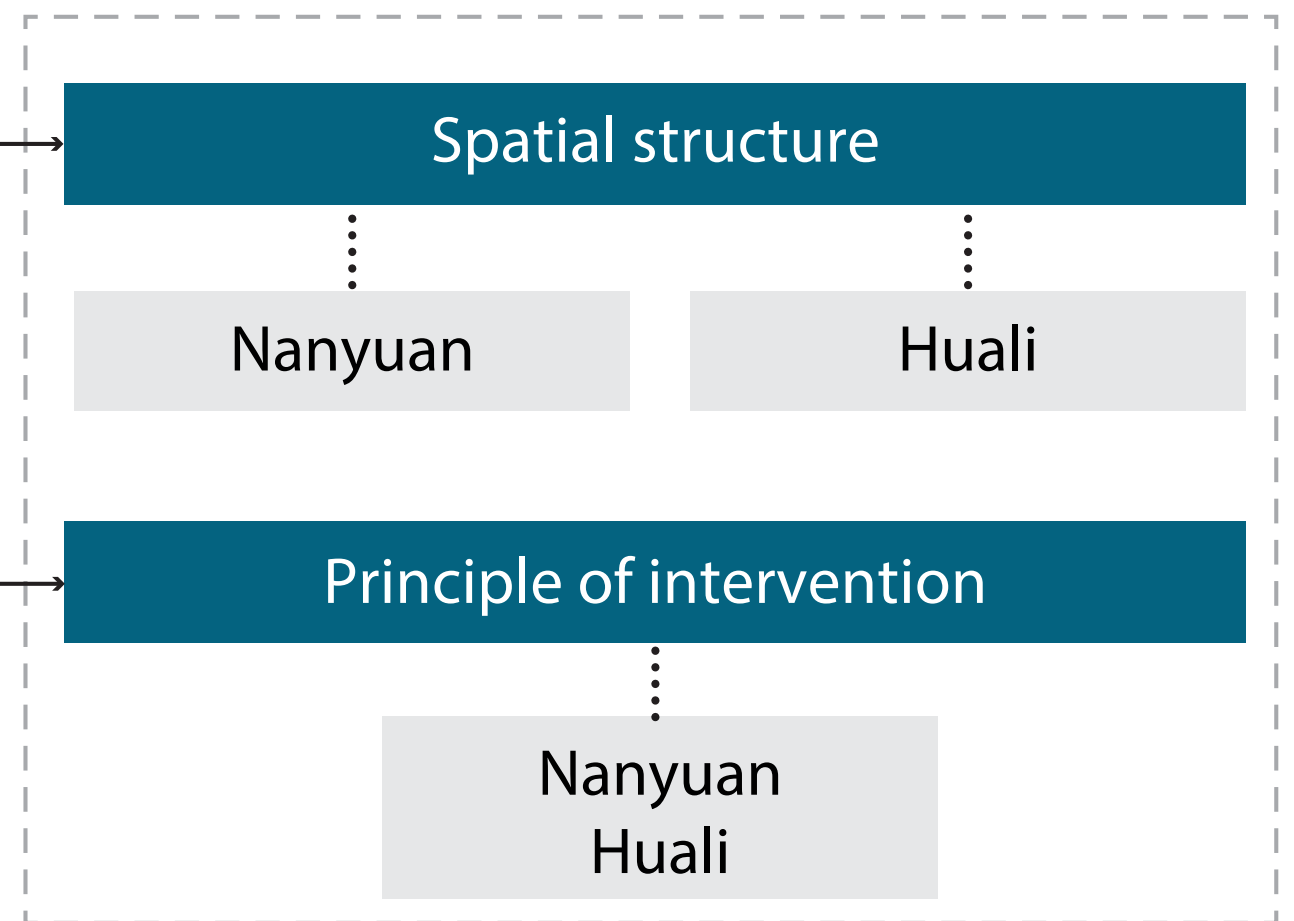
Strategy



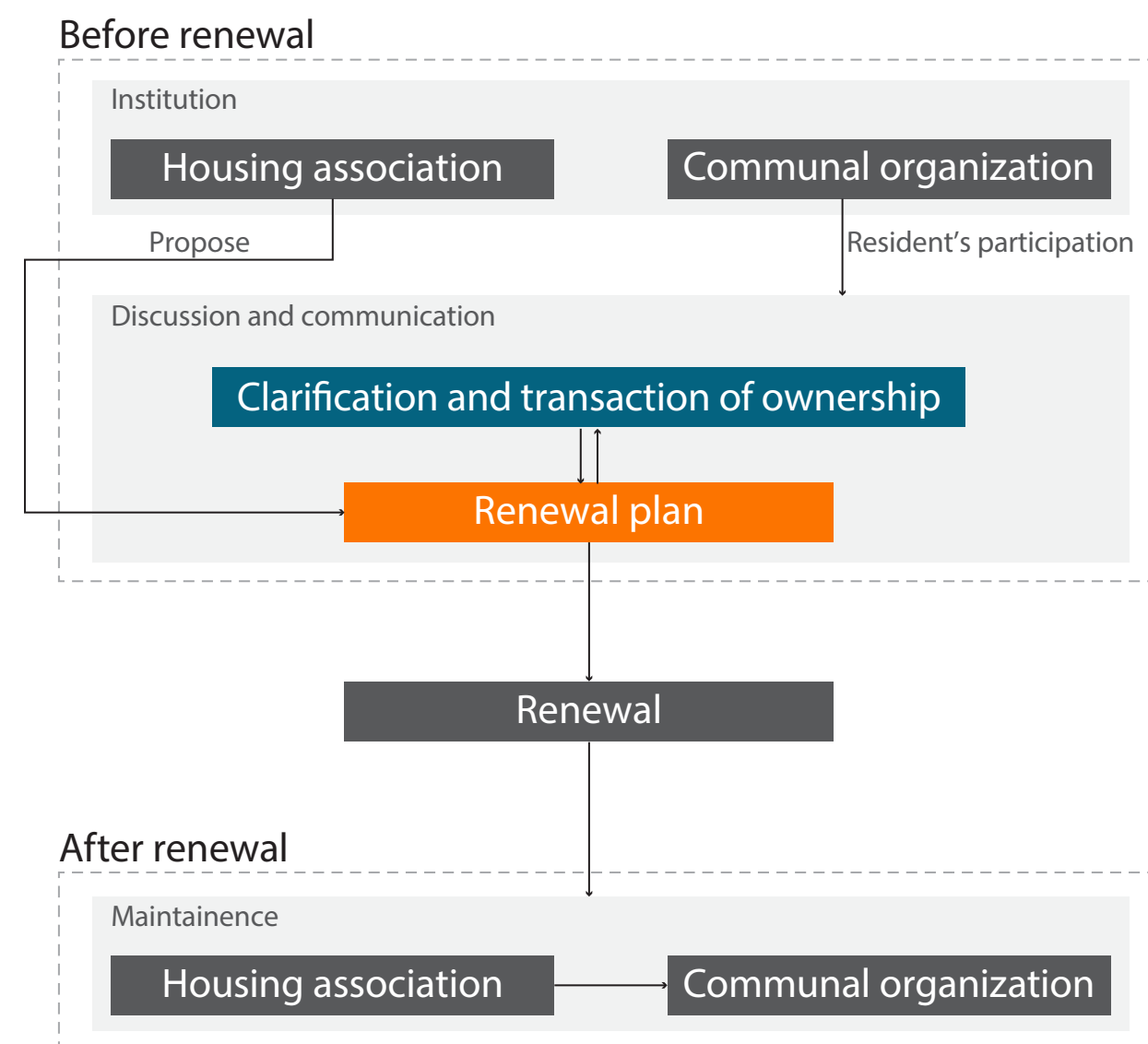
Institutional transformation



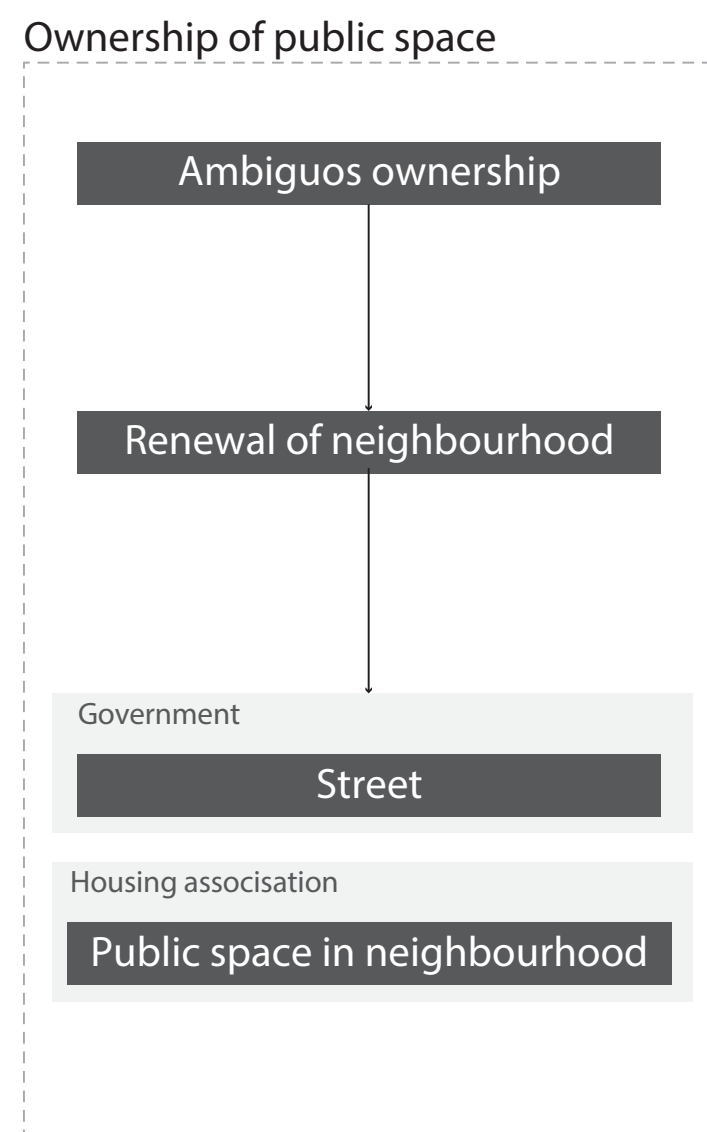
Spatial transformation



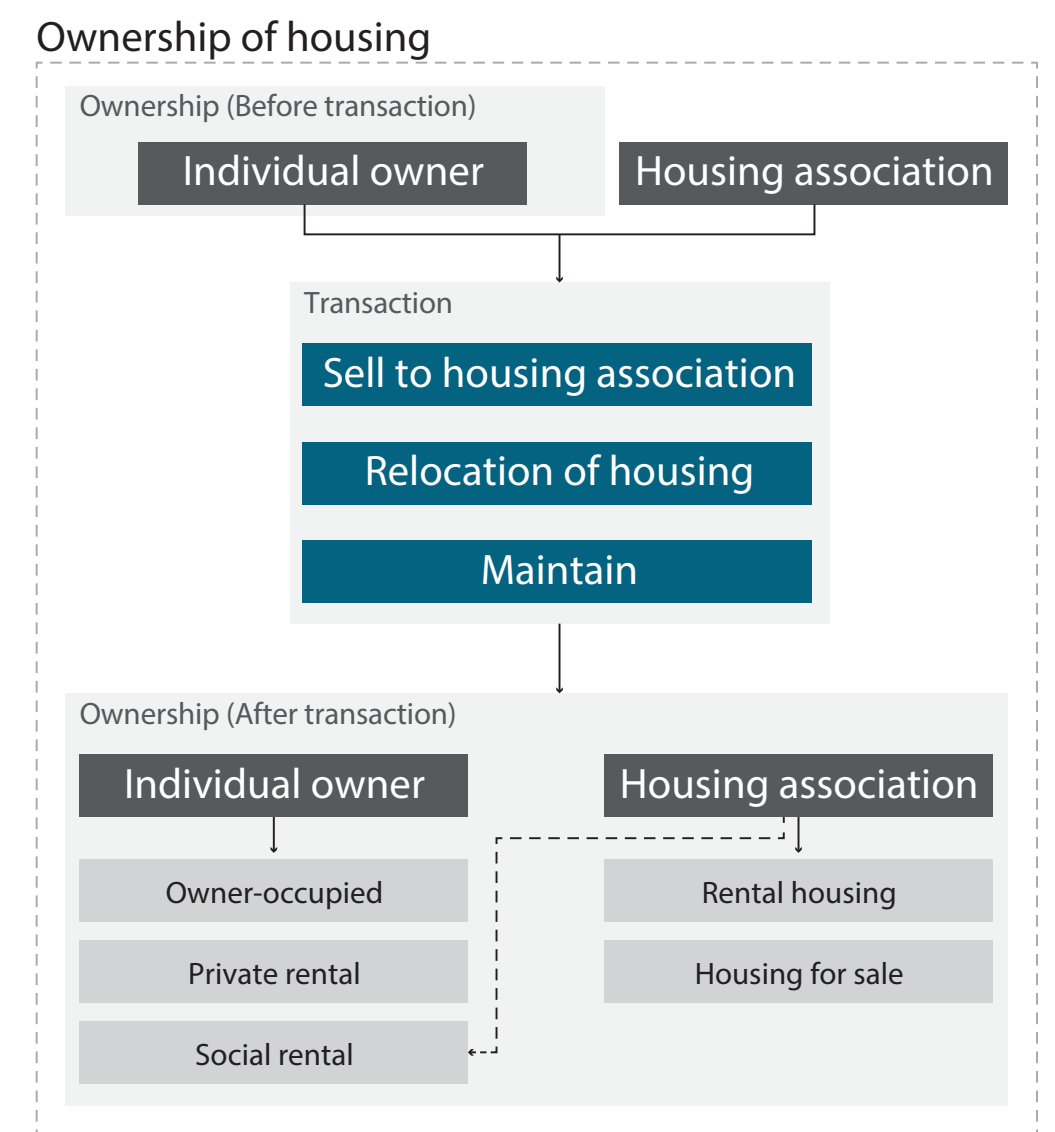
- Housing association is established to guarantee affordability as the goal of renewal.
- Clarification of ownership and responsibility can reduce conflict and keep the quality of neighbourhood environment after completion.
- Community participation reflects residents' demand into the plan so that the renewal can really benefit the residents.



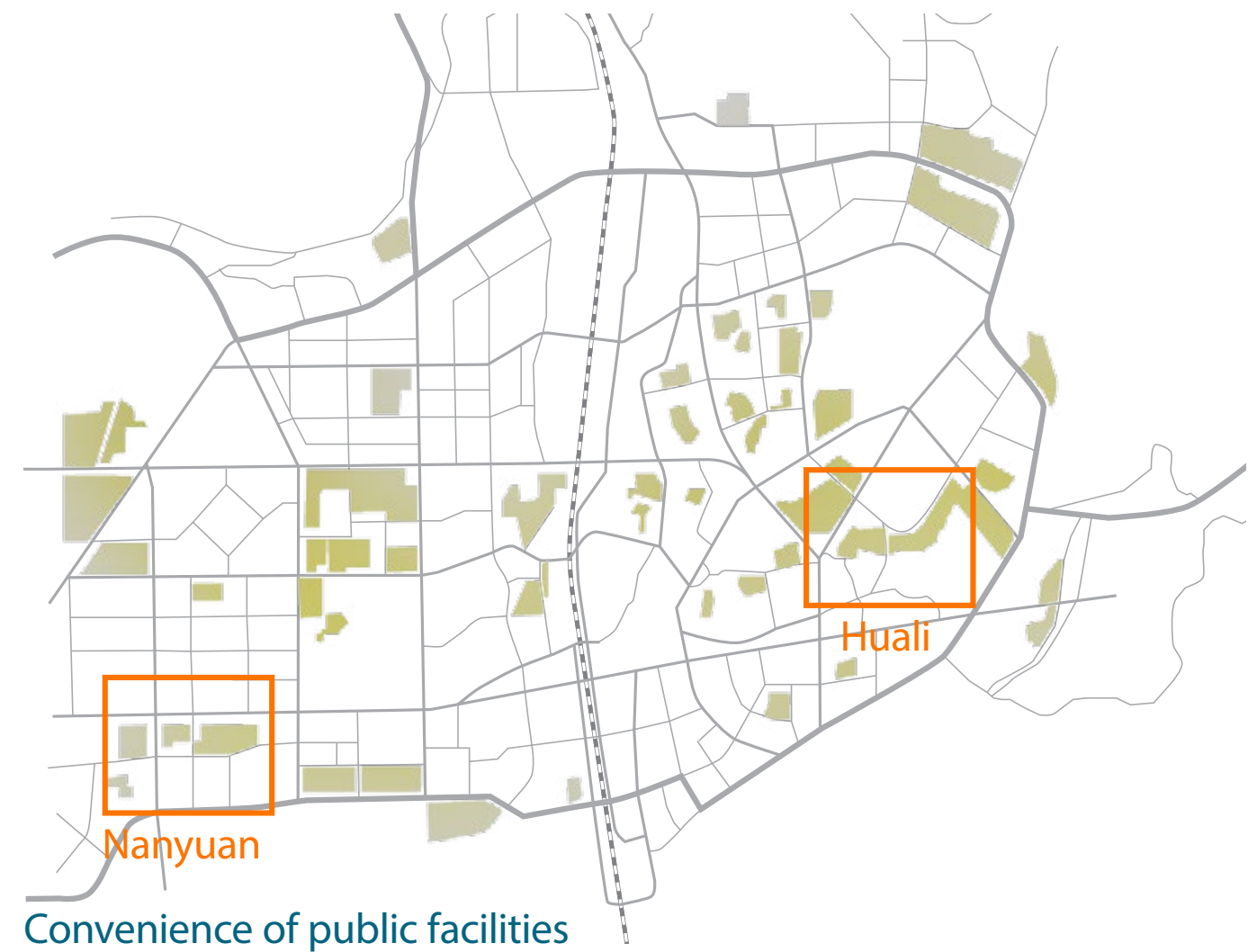
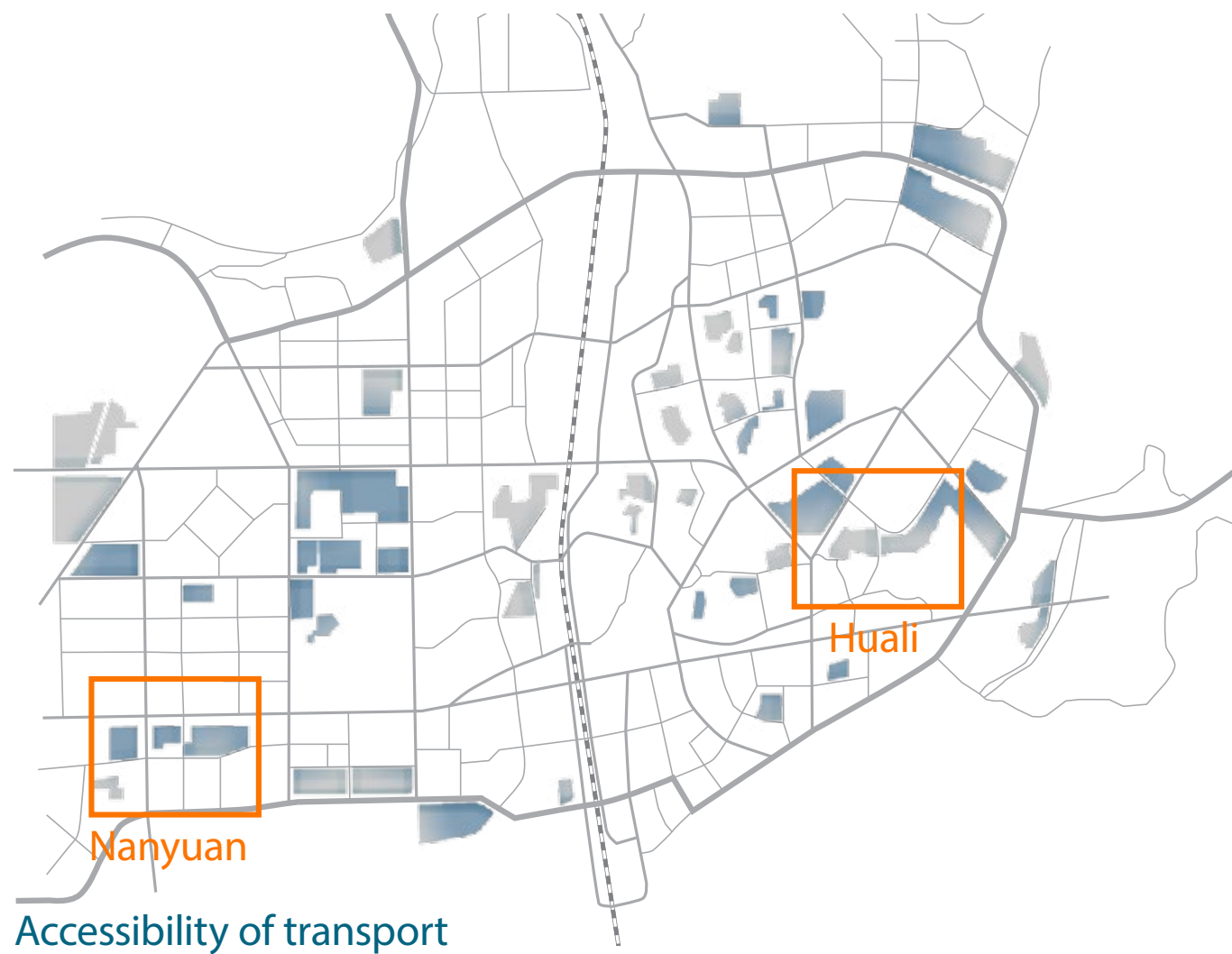
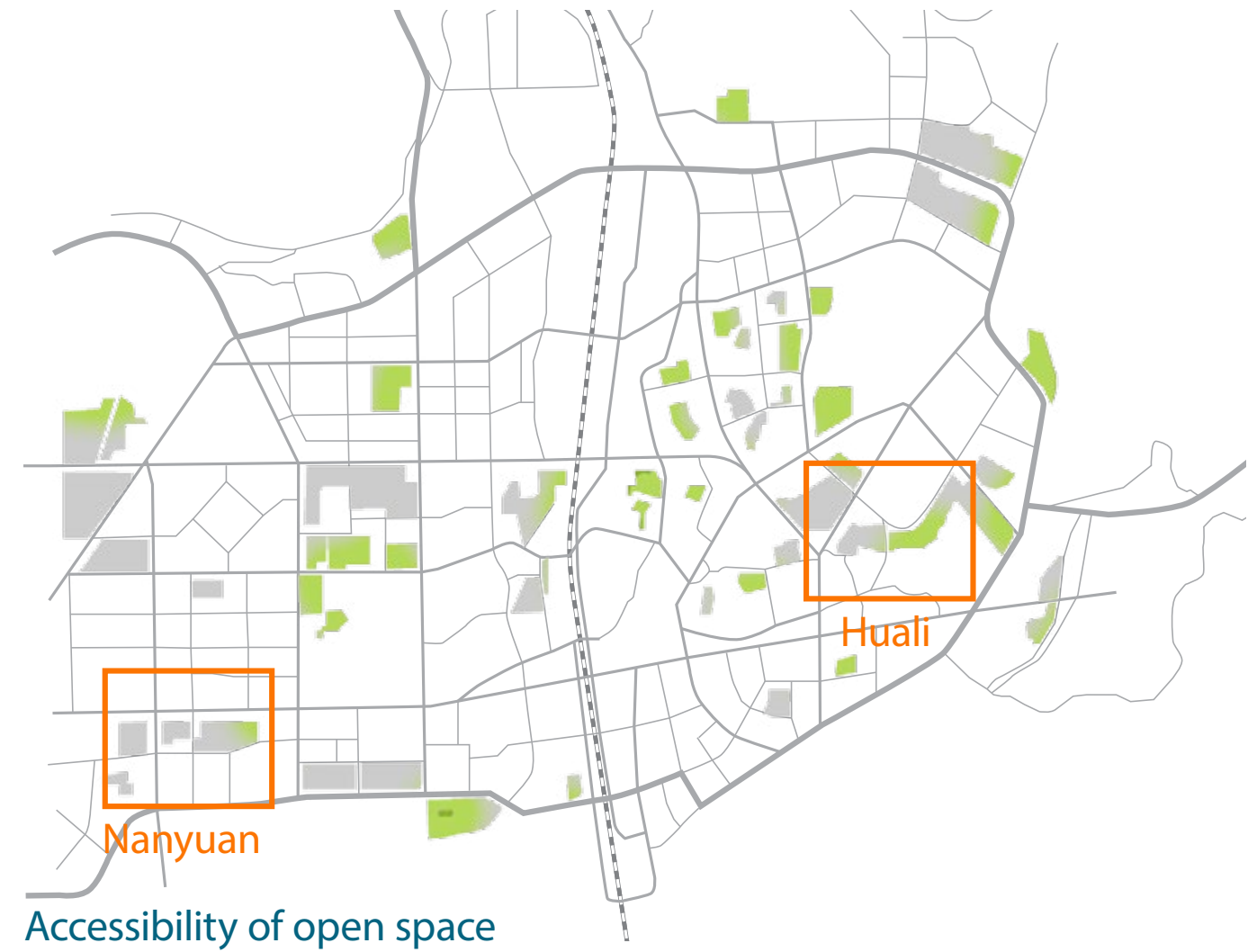
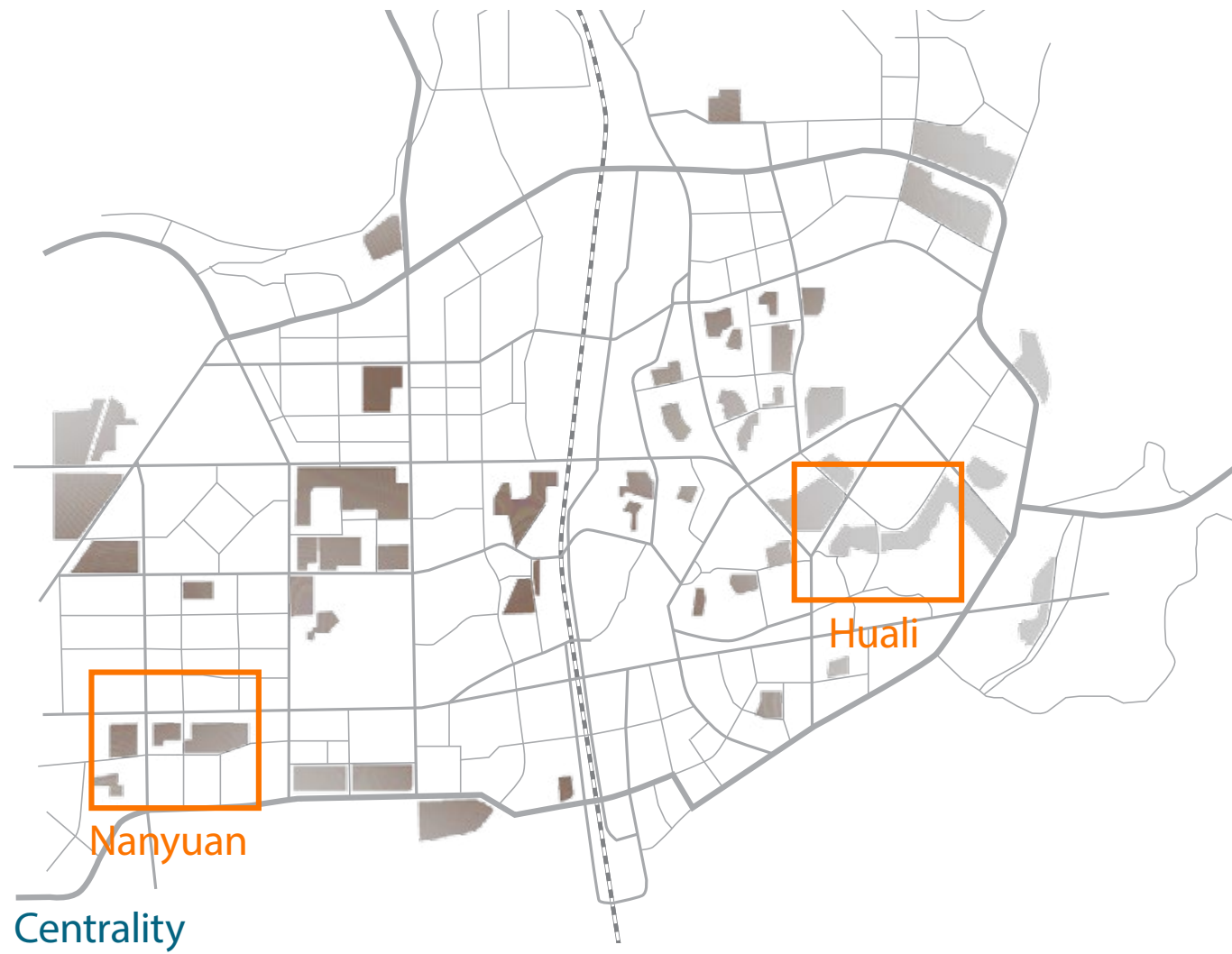
Transformation model



Clarification and transaction of ownership



The selection of sites is based on their contextual difference



NANYUAN



Function



Commerce



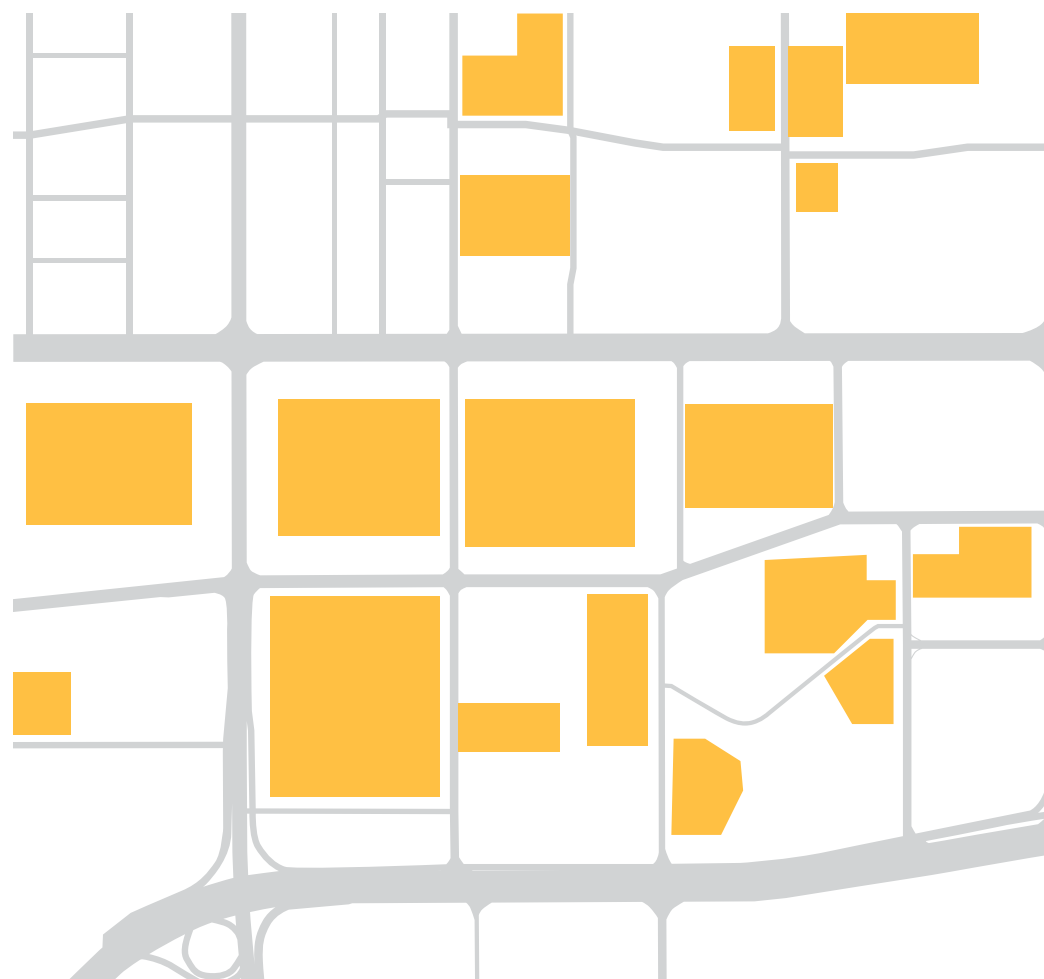
Residence



Health care, school and sport



Centre

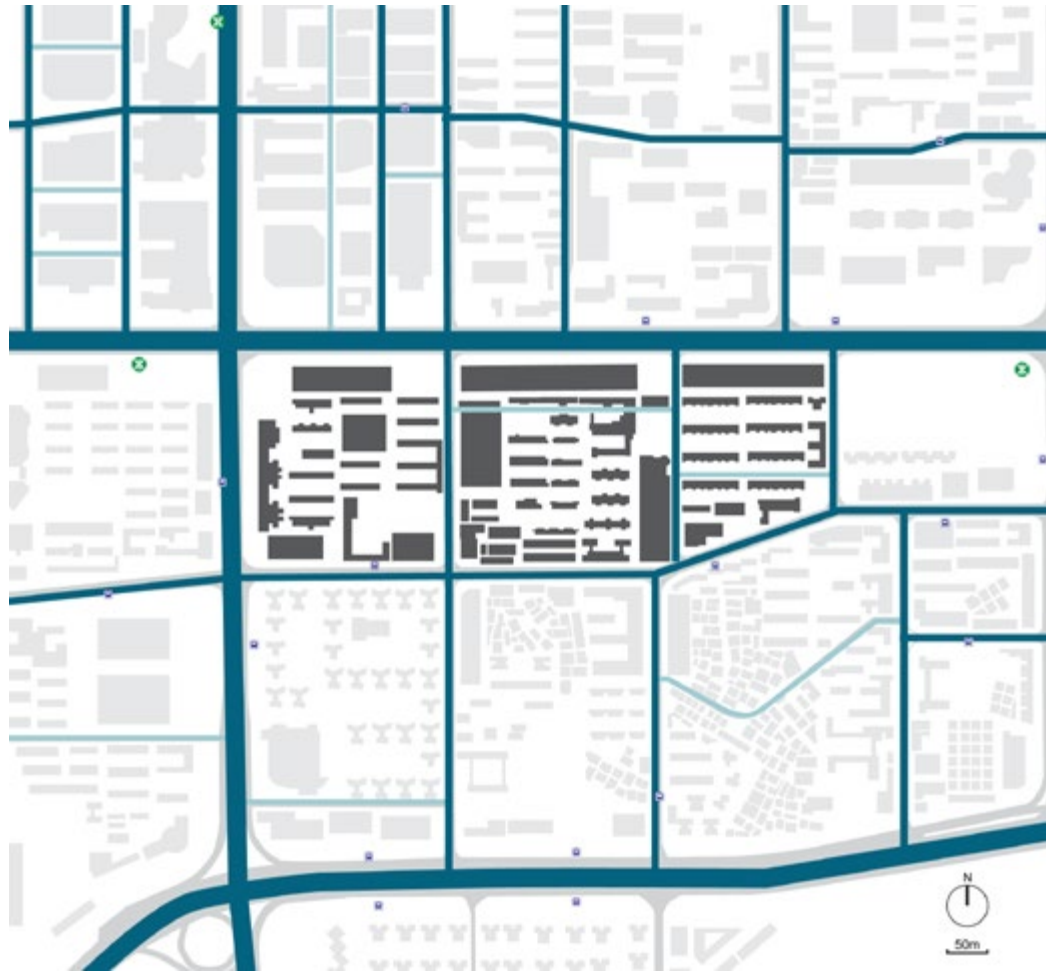


Scattered residential area



Convenient public facilities

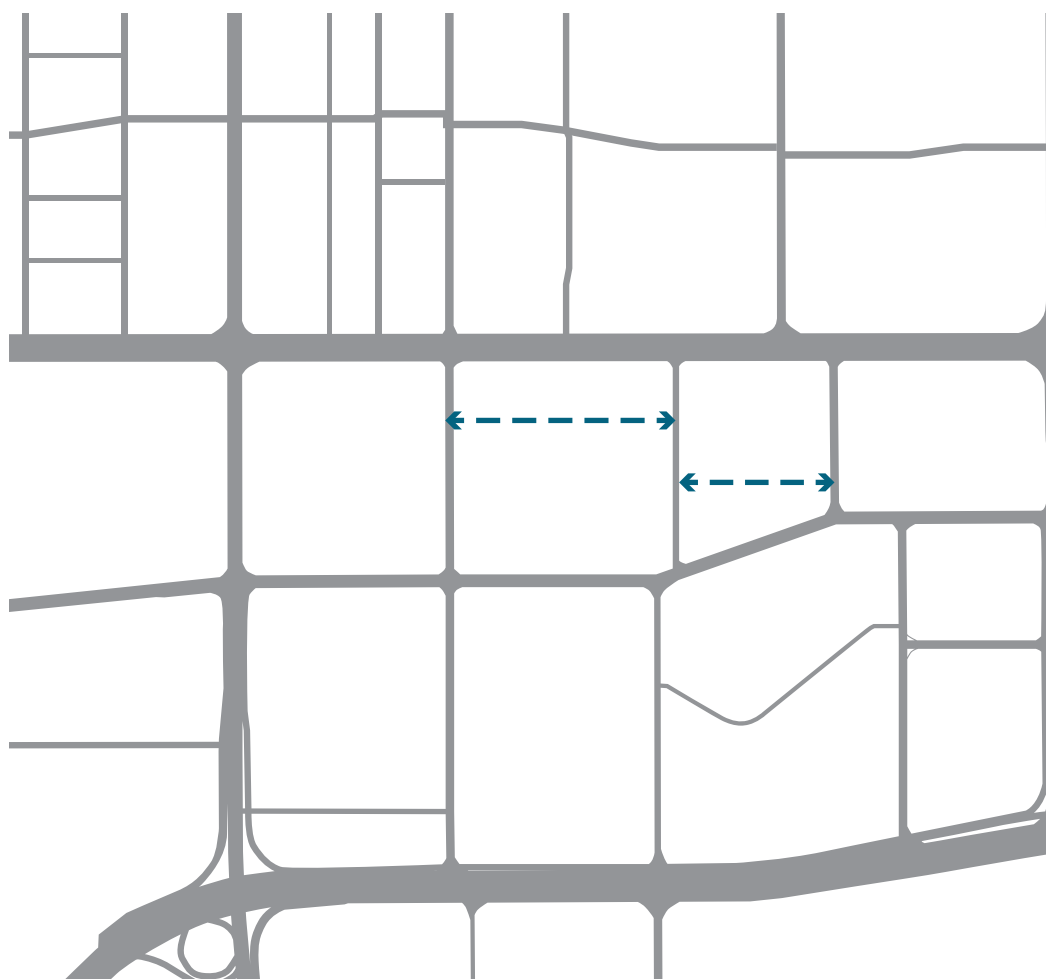
Connection



Connection



Passing inside neighbourhood (Photo by author)



Passing in neighbourhood

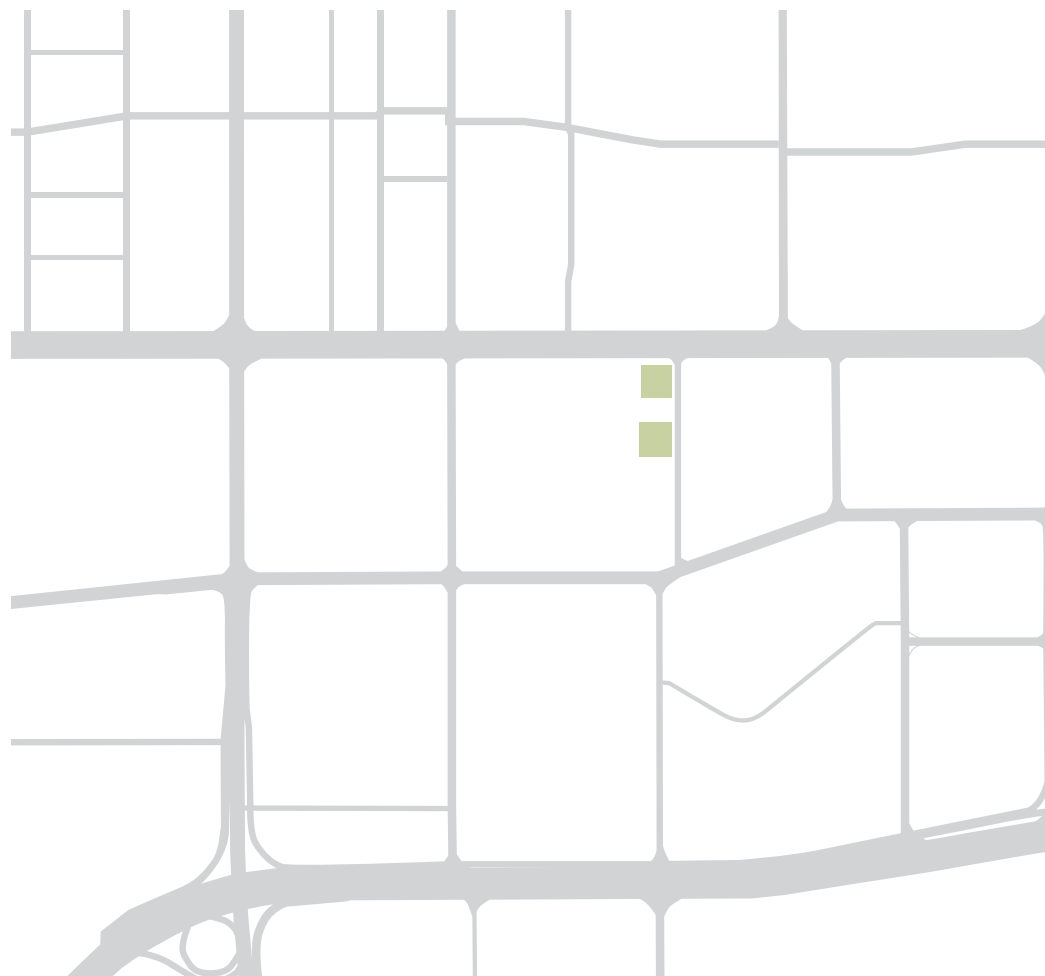


Road inside neighbourhood (Photo by author)

Open space



Public space



Gated green space near residential area

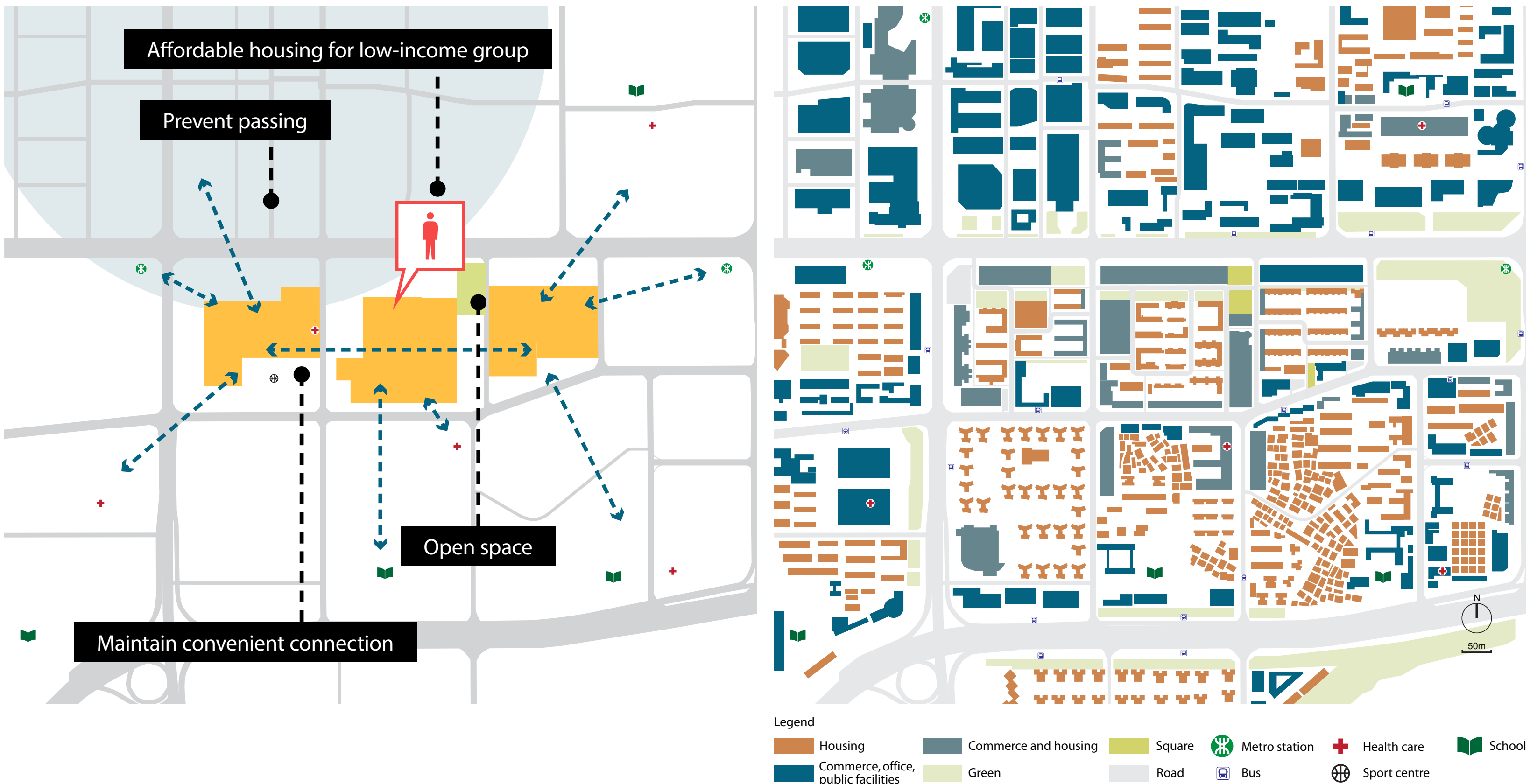


Lack of open space for people (Photo by author)



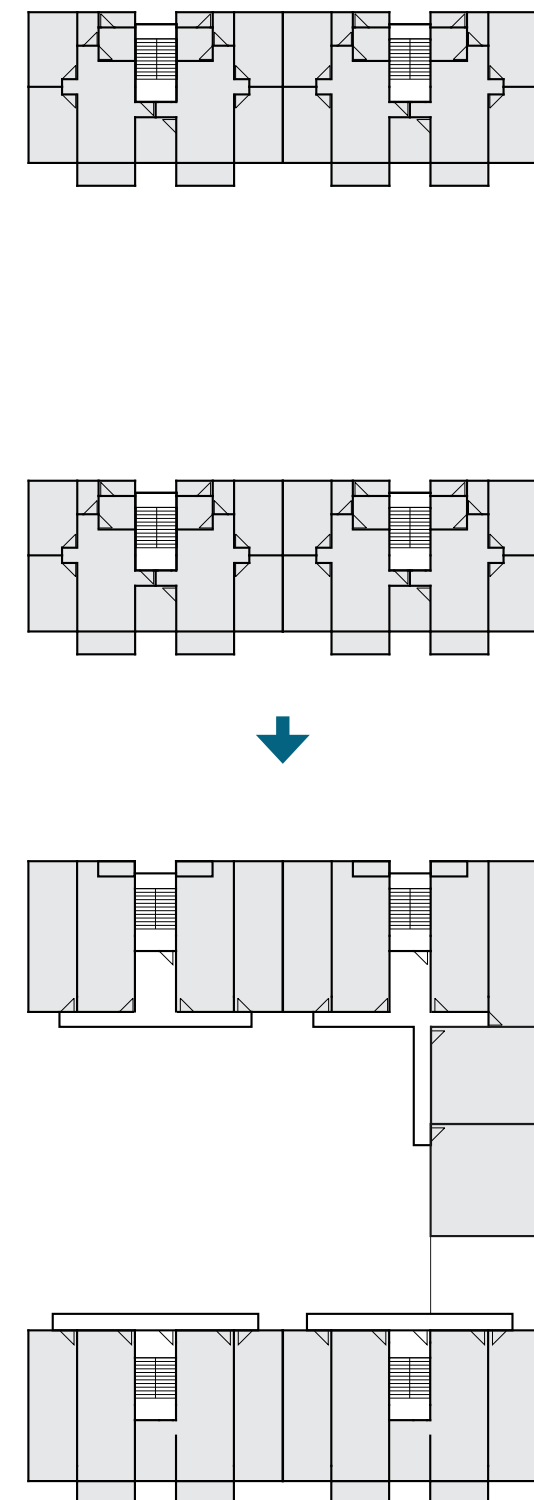
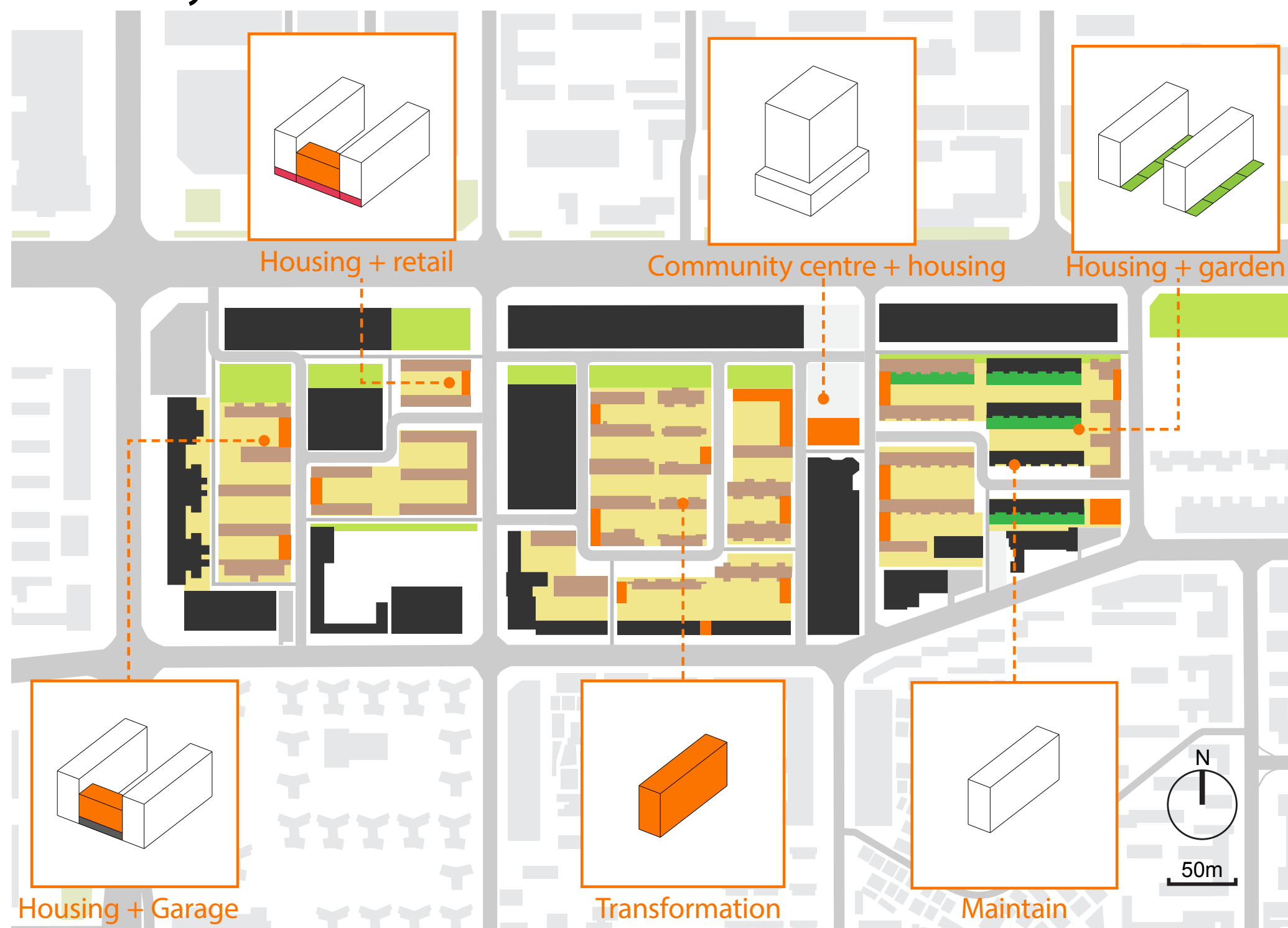
Gated open space (Source: Tencent map)

- Nanyuan is in a multi-functional area. It shares facilities with the surroundings and require frequent connections. The neighbourhood has been well integrated with the city.
- The renewal plan aims to keep the residential area as a quiet 'island' in a bustling commercial centre.



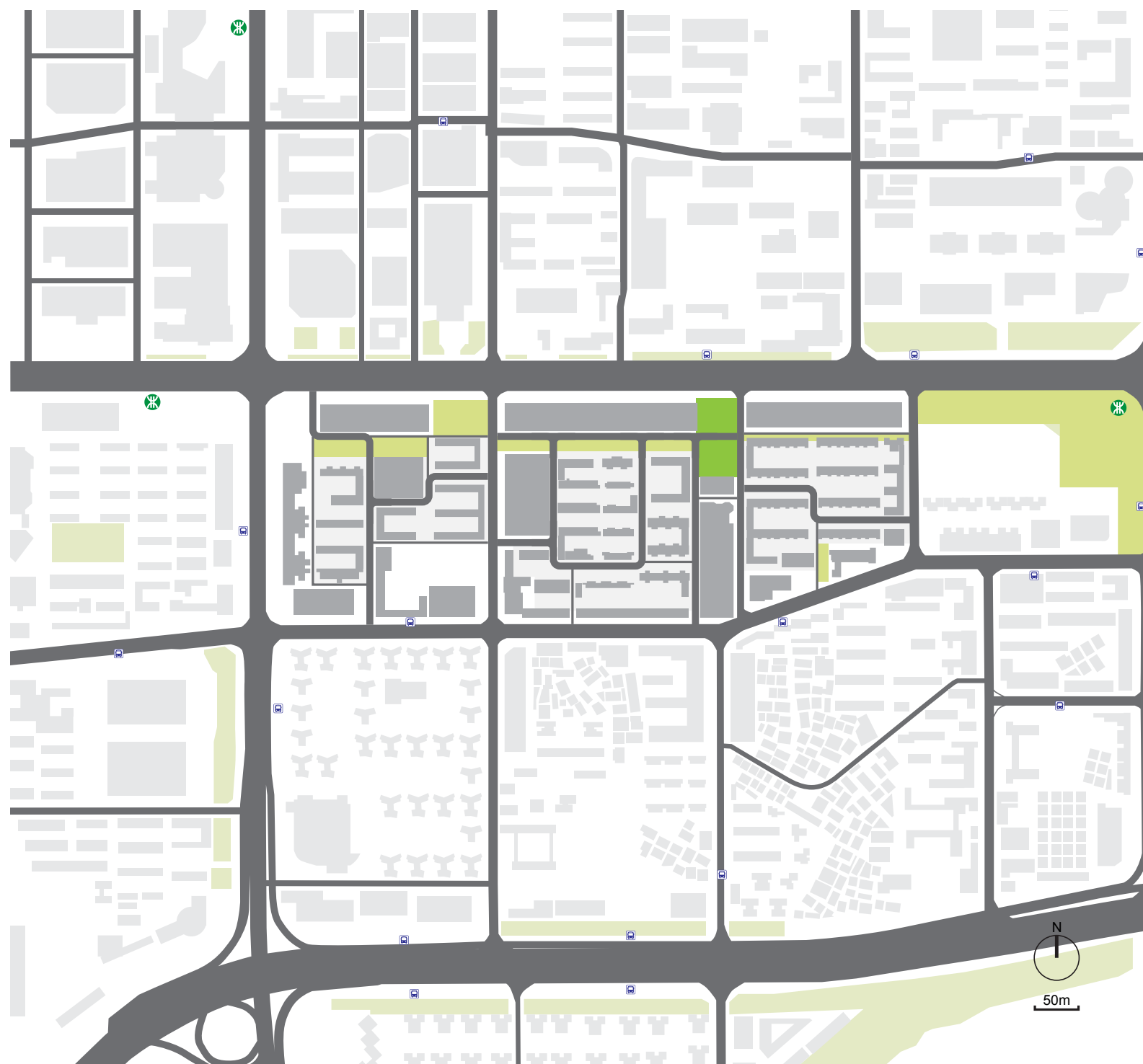
Towards a safe and affordable neighbourhood

- Rezone the neighbourhood to form smaller neighbourhood units with sense of enclosure
- Each unit targets one income group
- Phasing renewal by neighbourhood units
- New construction compensates the reduction of housing from demolition.
- Diversity of functions
- Transform some of the existing family apartment to single room.
- A community centre

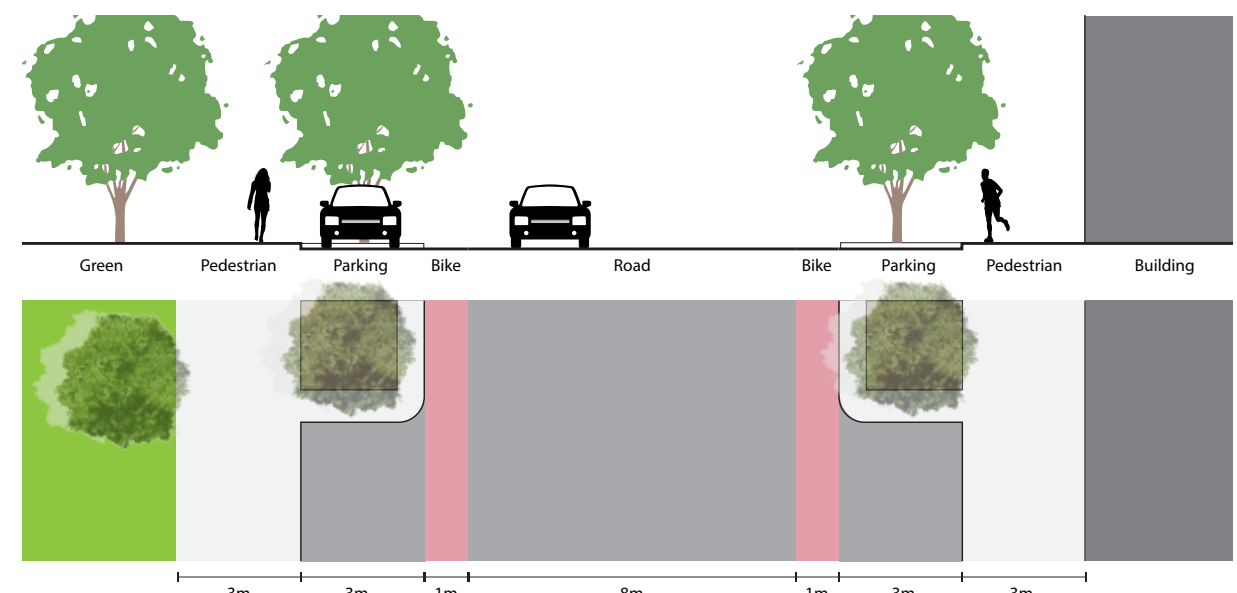
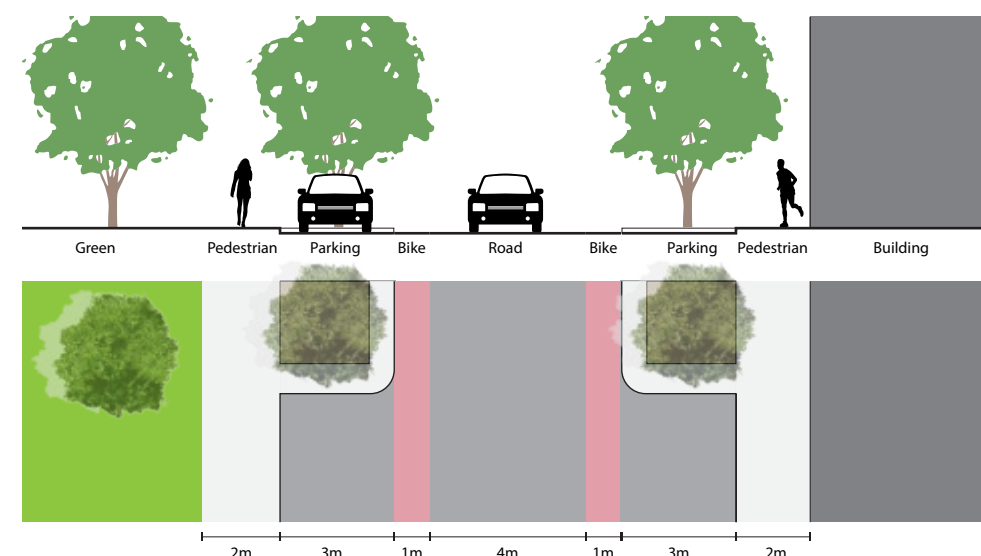


Maintain the convenience of connection

- Restructuring street hierarchy keep convenient connection as an advantage and reduce unwanted passing as well.



Secondary street, footpath and public space



Open space for social interaction

- Open space together with connections acts as buffer zone between commercial area and residential.
- Also, it is for social interaction and recreation.



Urban park



Open space



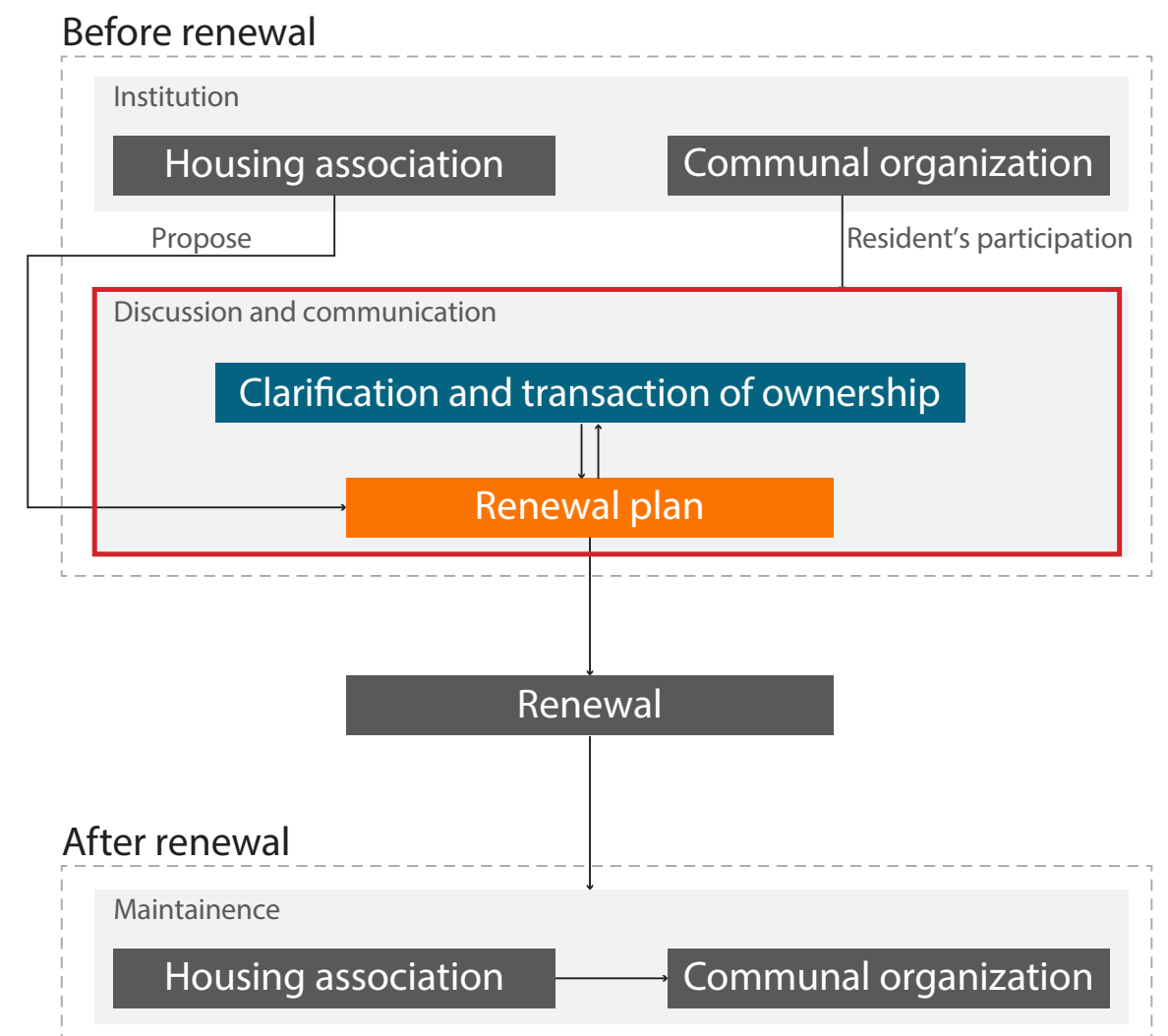
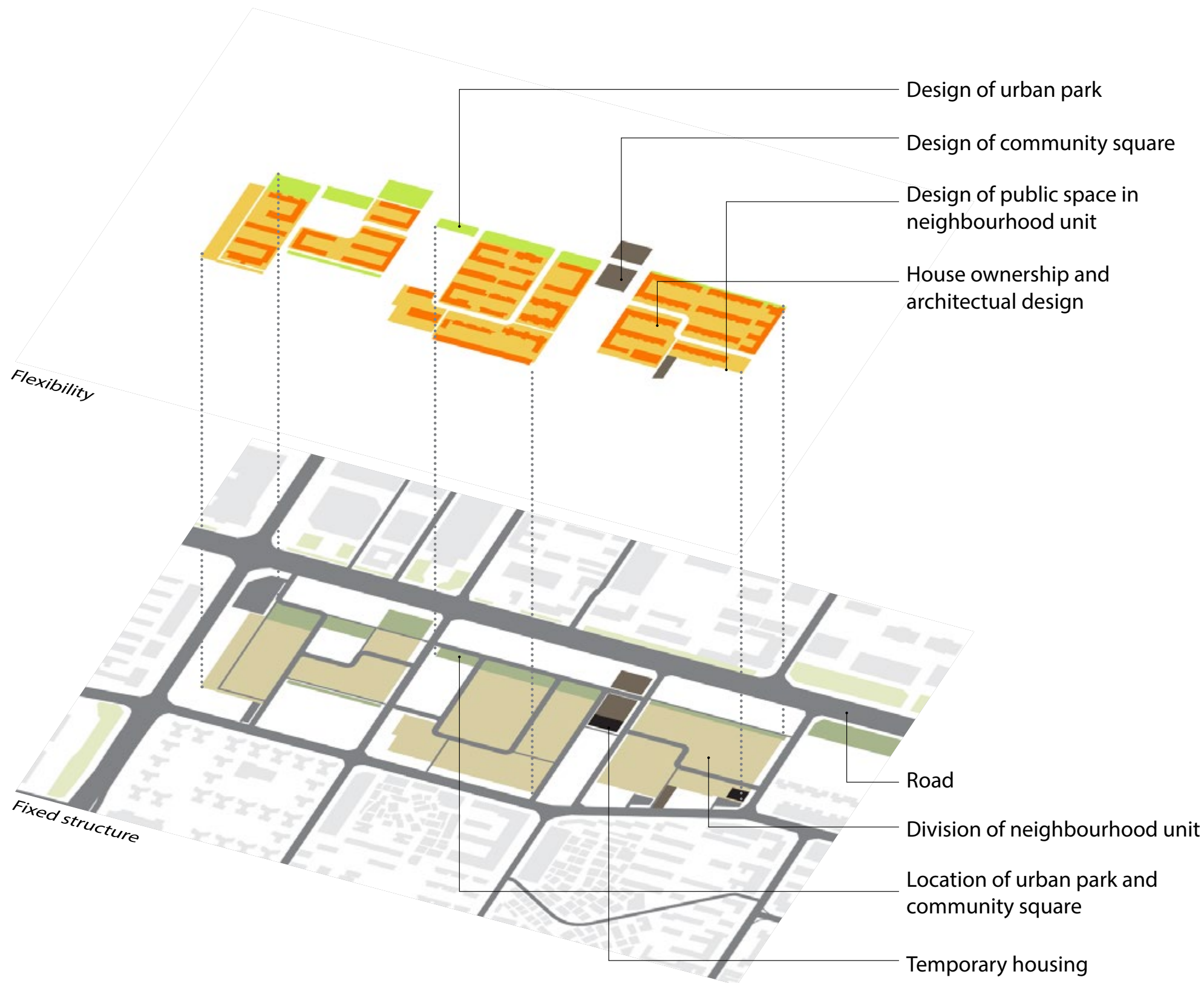
Open space inside neighbourhood unit



Neighbourhood unit with enclosed space

Flexibility of the plan

- The intervention has presented a possible plan proposed by housing association. After that, discussion takes place between residents and housing association.
- The structure of the plan (road and division of neighbourhood unit) and some parts of the plan (urban park and community square) are unchangeable.



HUALI



Function



Commerce



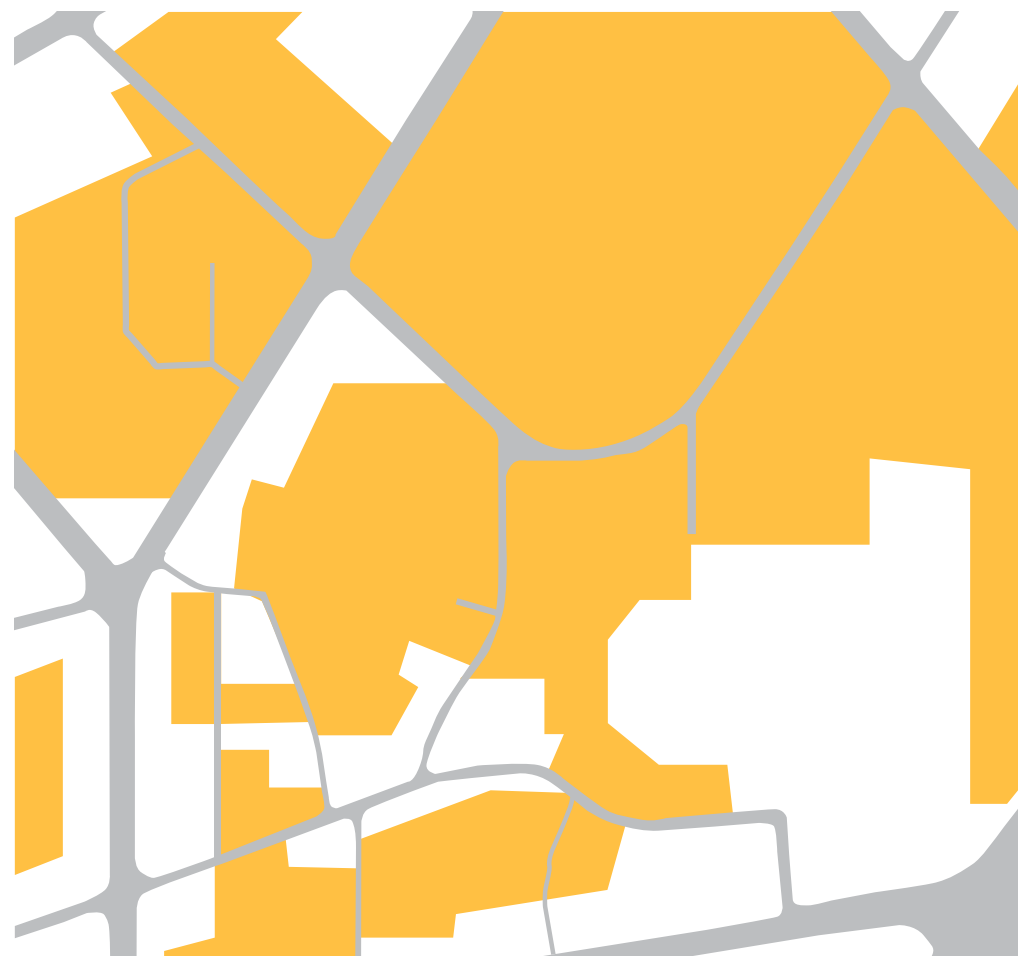
Residence



Health care, school and sport



Centres



Large scale residential area

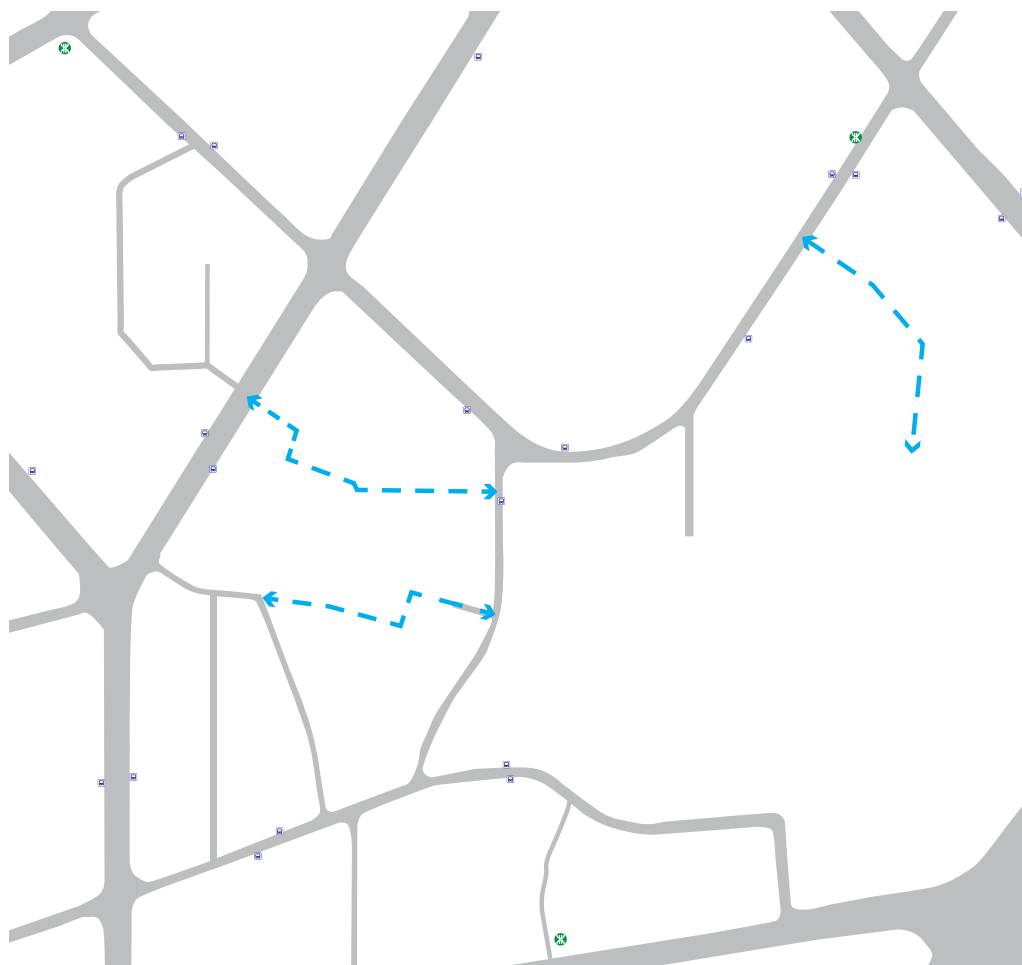


Convenient public facilities

Connection



Connection



Informal connections



Shopping street in the neighbourhood (photo by author)

Open space



Open space



Playground occupied by children (photo by author)

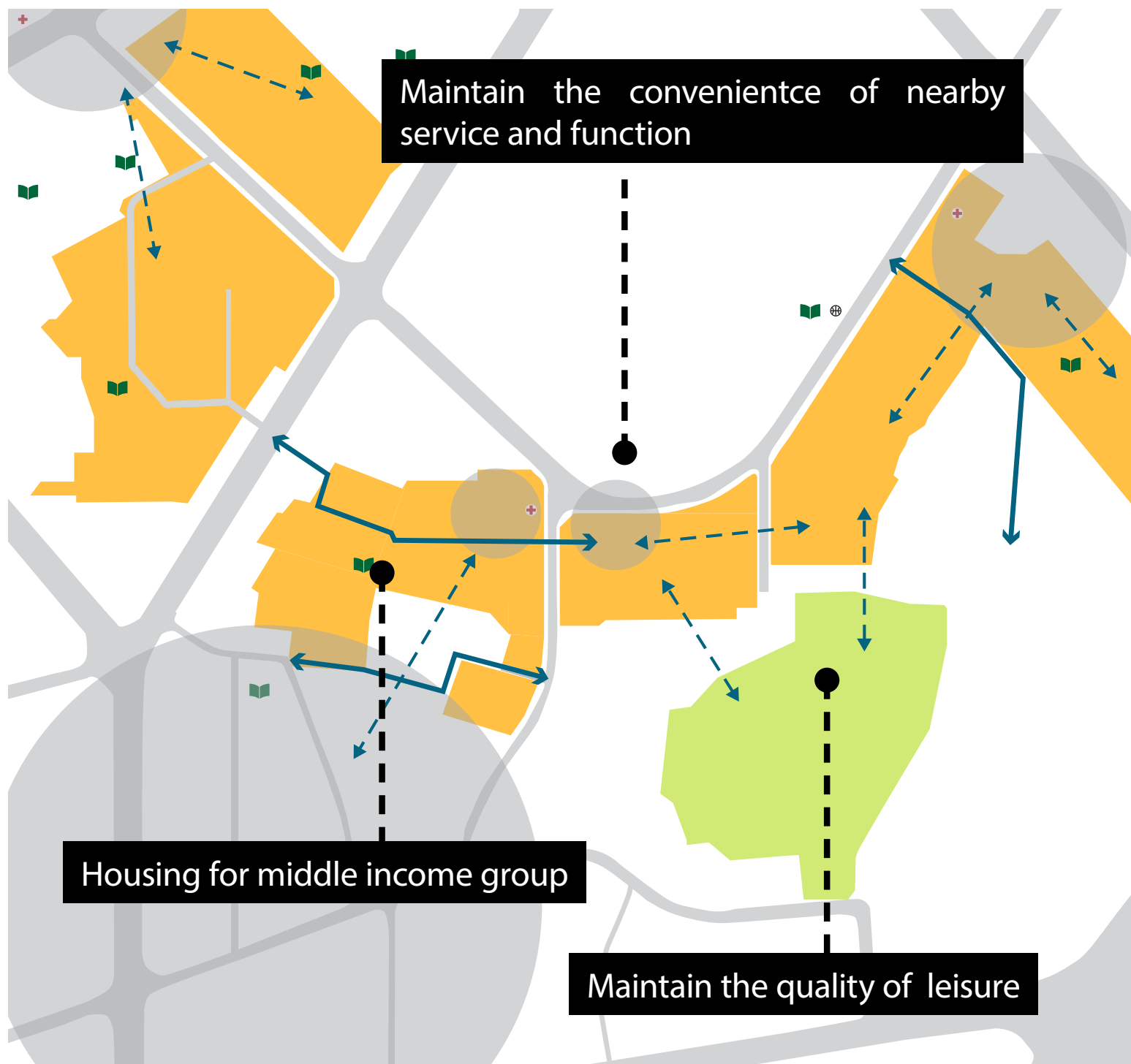


Uneven distribution of green space



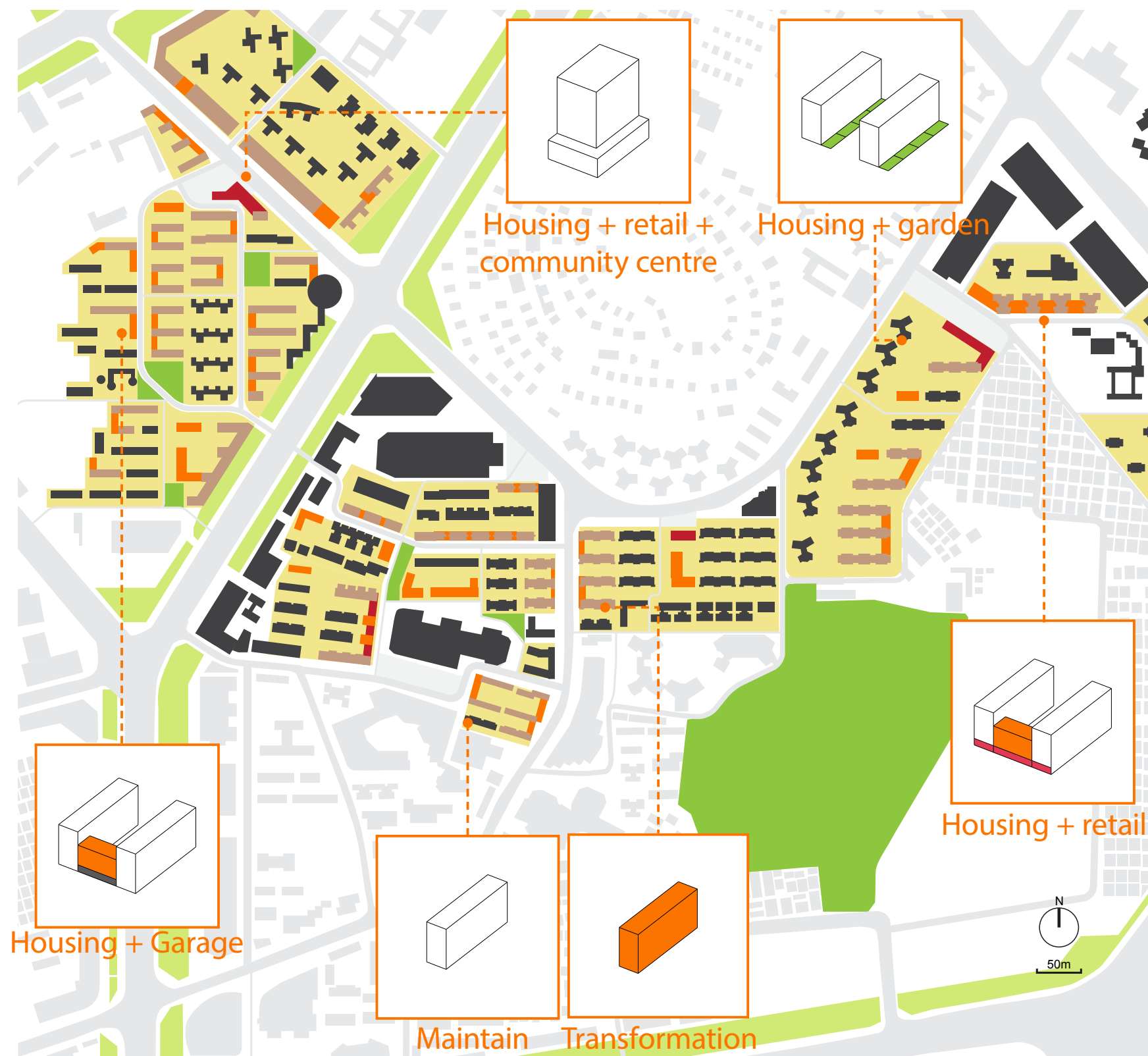
Public space of some neighbourhoods is occupied by parking (photo by author)

- Large scale residential area characterises this area. It has the quality of suburban life which implies a leisure living environment.
- Current residents consist of many middle and mid-low income household. The social and spatial conditions indicate that the neighbourhood can be an ideal home choice for middle and mid-low income group.

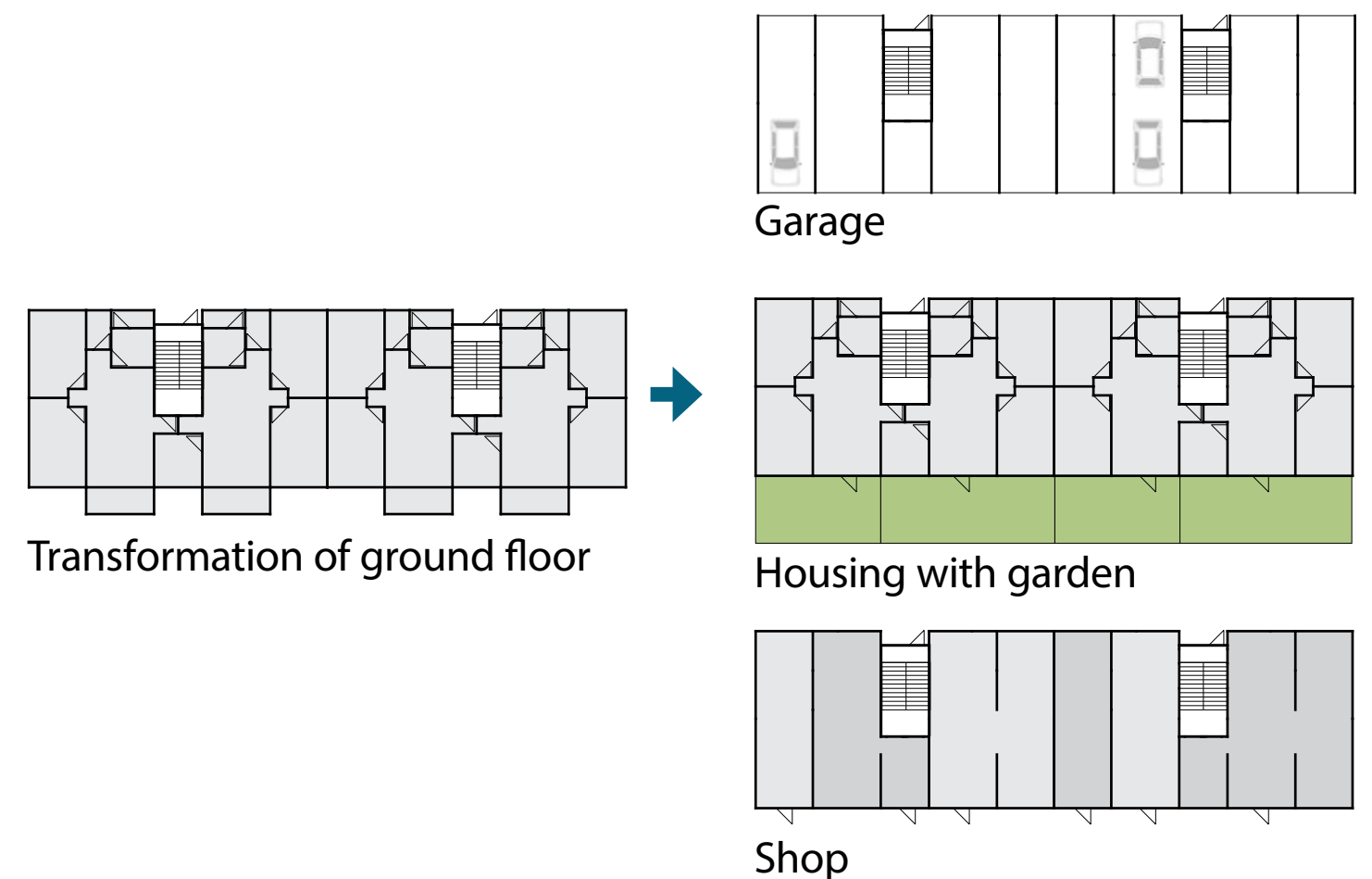


Improve the living standard of neighbourhood

- The design of neighbourhood unit follows the same principle of that in the previous site.
- The difference is that here the housing typology focuses more on middle and mid-low income groups.



Diversify building and housing typology



Strengthen the sense of leisure with open space

- Middle income group pays more attention to environmental quality. Improvement of open space on multiple scales can greatly enhance quality in a high density residential area.



Community square



Community park



Legend
Green buffer Community square Building
Community park Neighbourhood unit

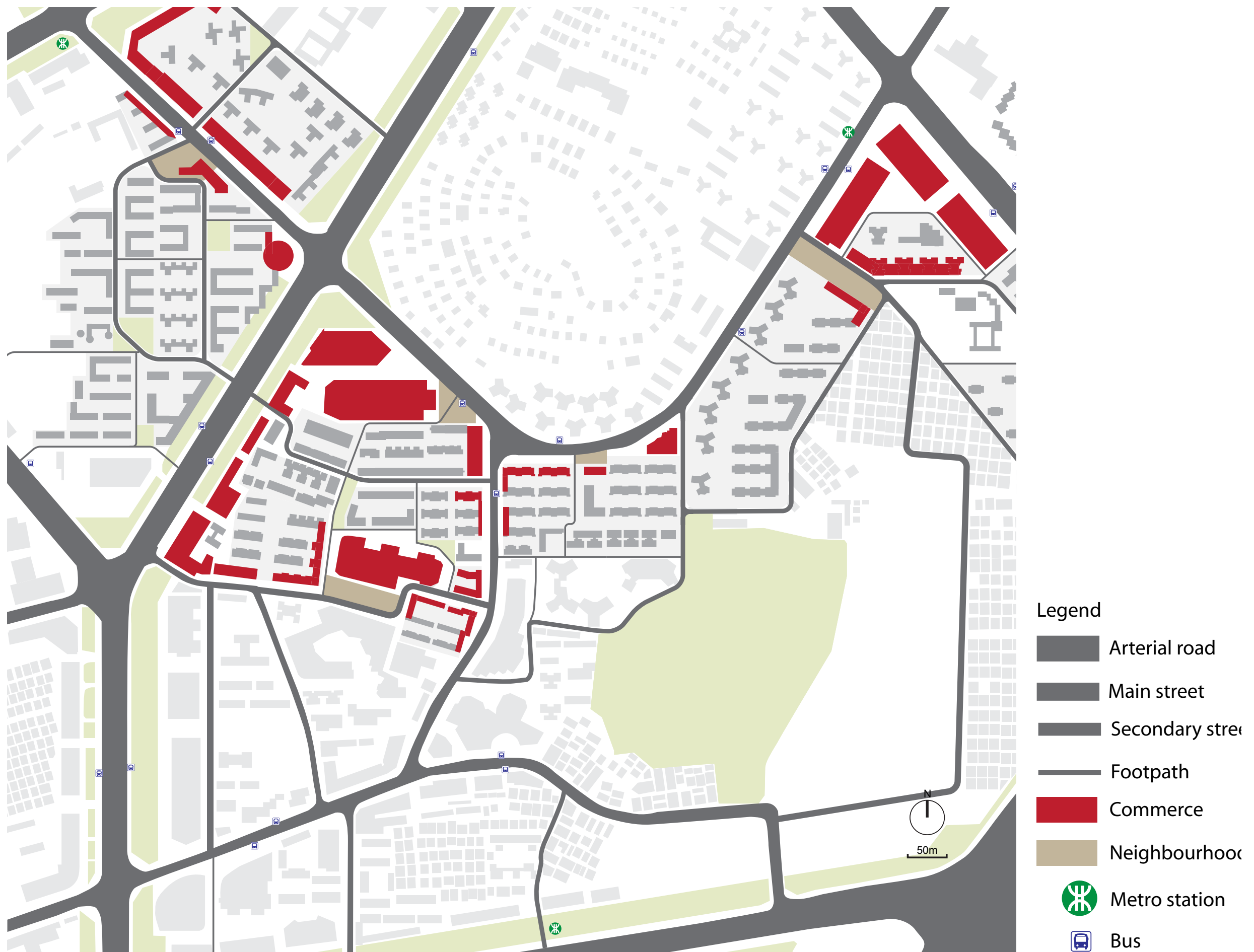
Open space



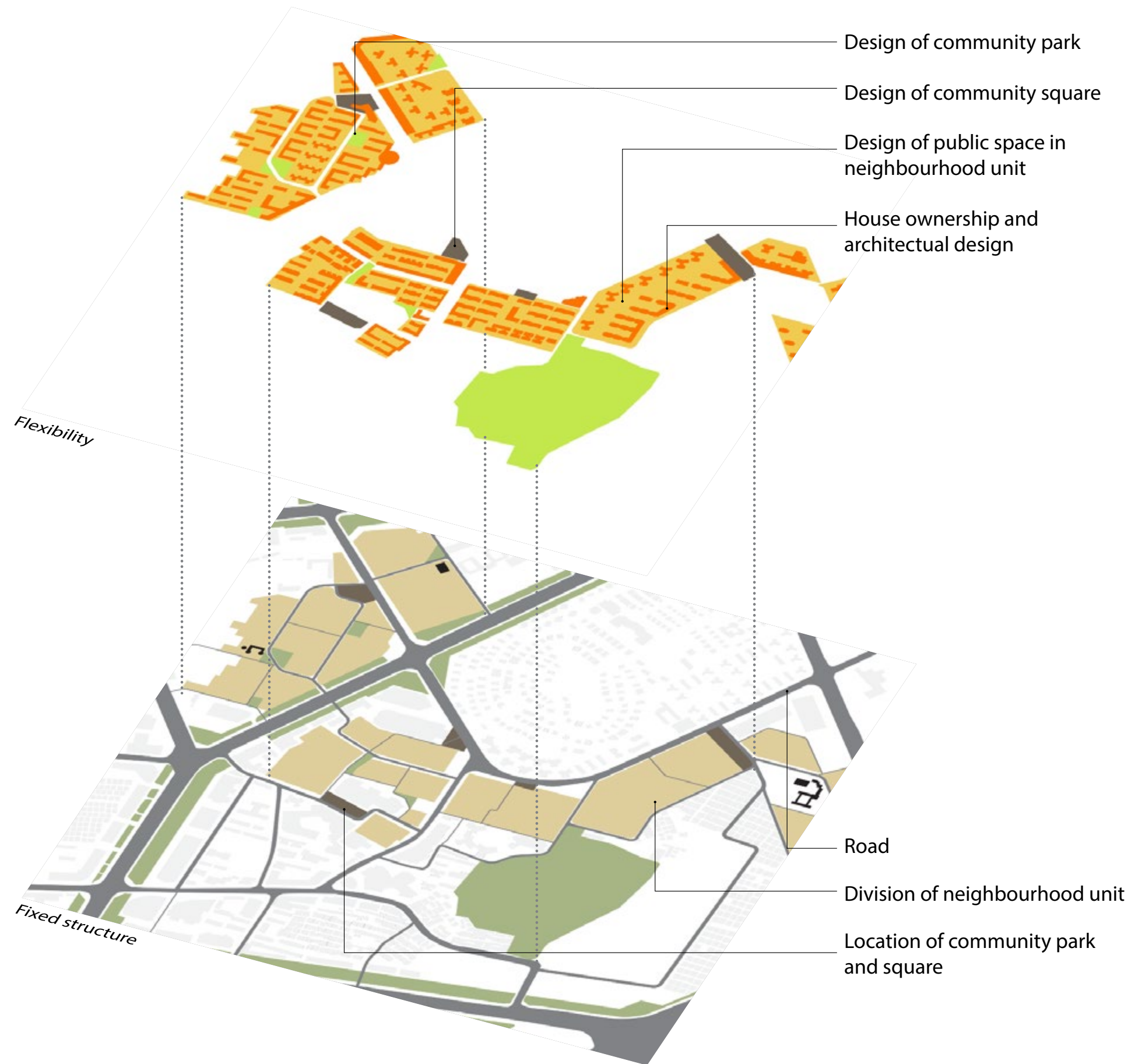
Neighbourhood unit and community park

Connecting home and nearby functions

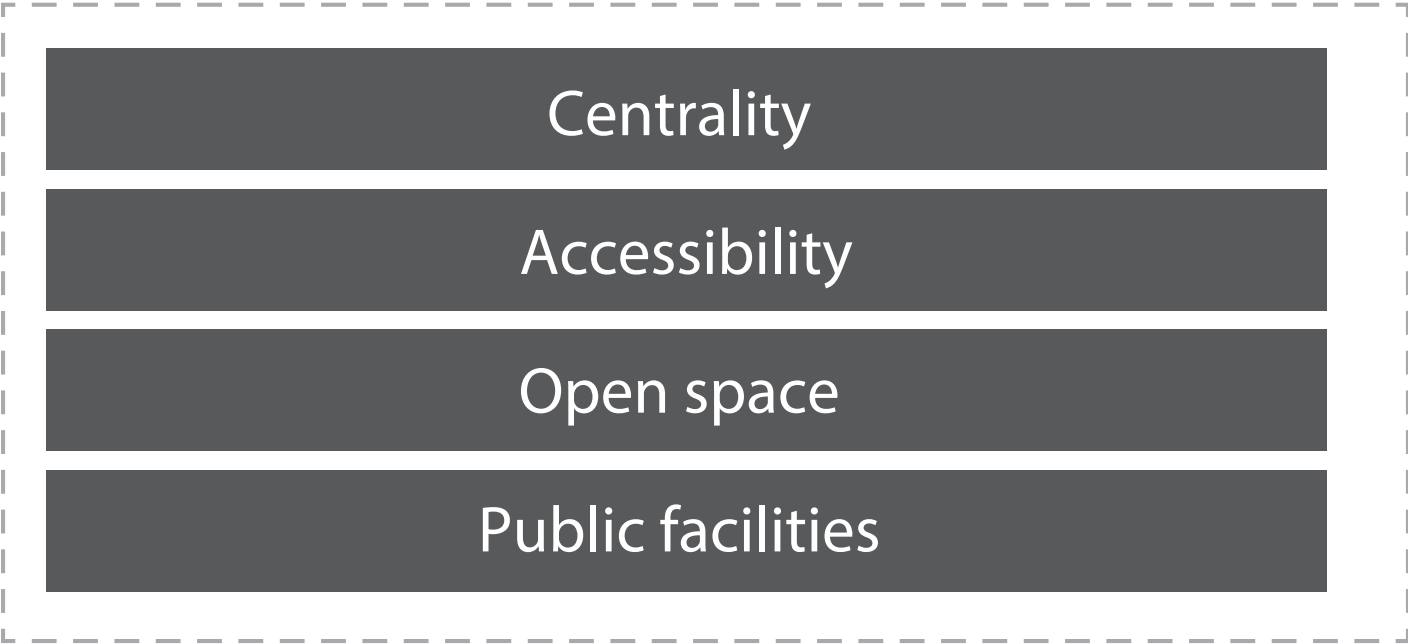
- The plan improves walking connections and secondary streets between home and functions.
- Commercial activities should be limited at main streets to reduce anonymity in residential area.



Flexibility of the plan



Context



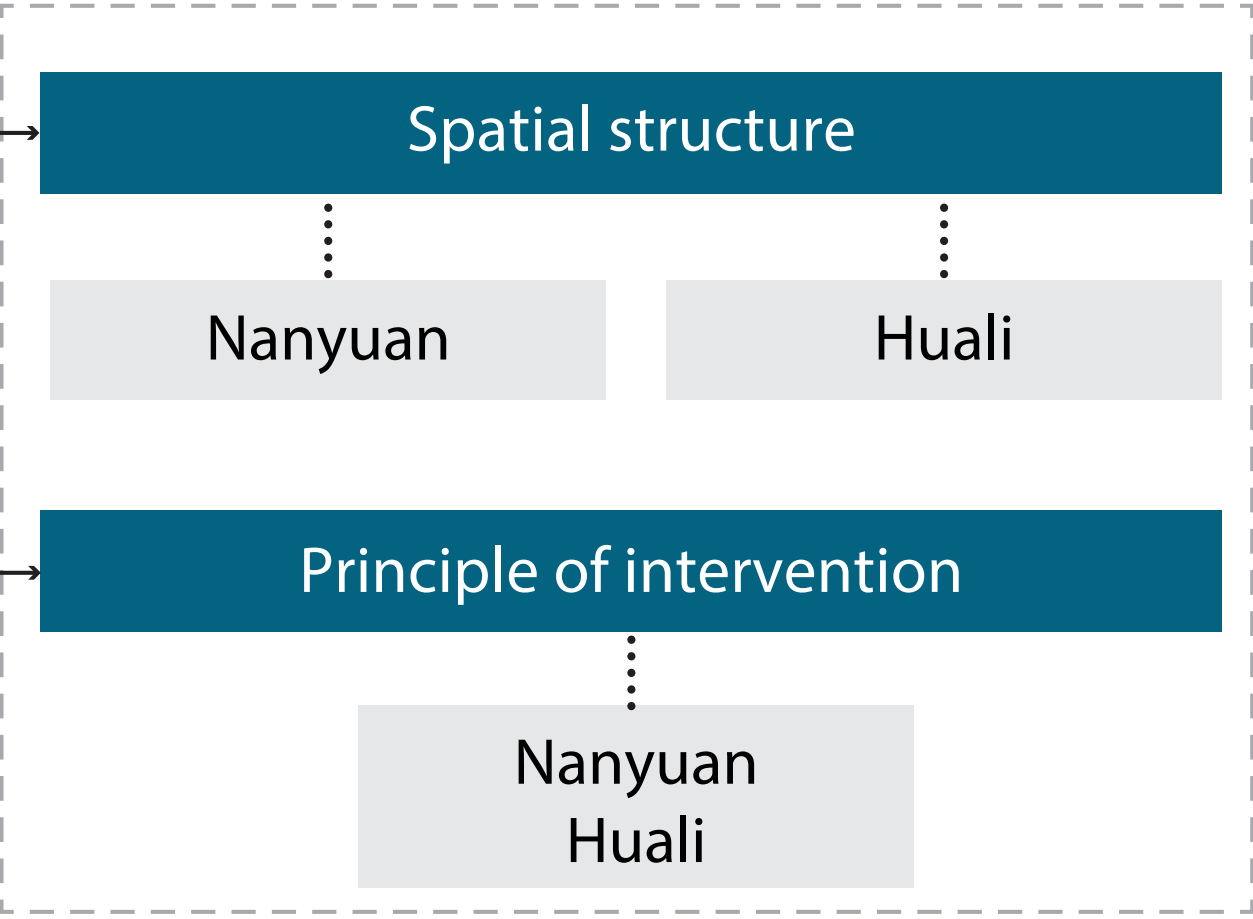
Strategy



Institutional transformation

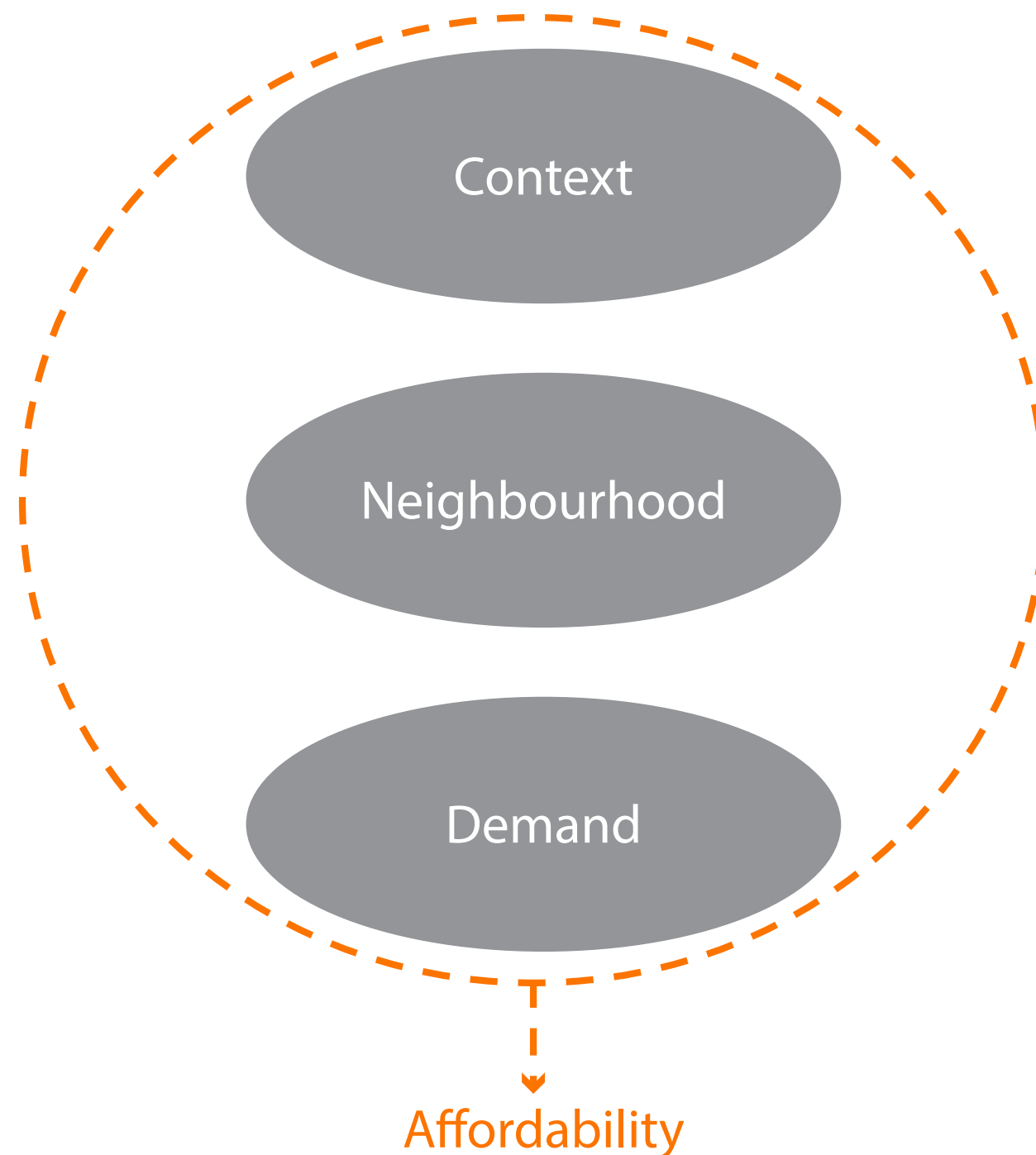


Spatial transformation



Evolving danwei housing

- Land-based development model decreases housing affordability
- Housing affordability is an inextricable term (infrastructure, public service, public space, etc.)
- Enhance affordability through spatial planning and institutional design
- Interpret socio-spatial and institutional condition of danwei housing
- A new renewal model
- Integration of scales facilitates affordability



Integration of scales

EVOLVING DANWEI HOUSING

An alternative way to develop former public housing in Shenzhen, China

P5 Presentation

Haotian Lin | H.Lin-5@student.tudelft.nl | Msc 3 Urbanism | Faculty of Architecture, TU Delft

25 Jun 2014