

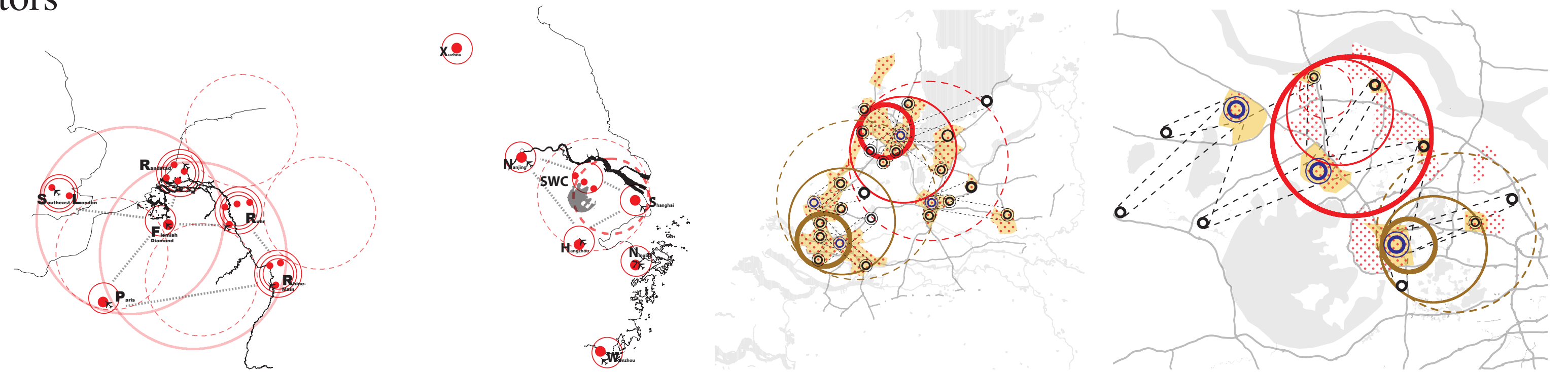
Secondary Cities in Polycentric Urban Region

by means of a comparative study between SuzhouWuxiChangzhou Region and the Randstad

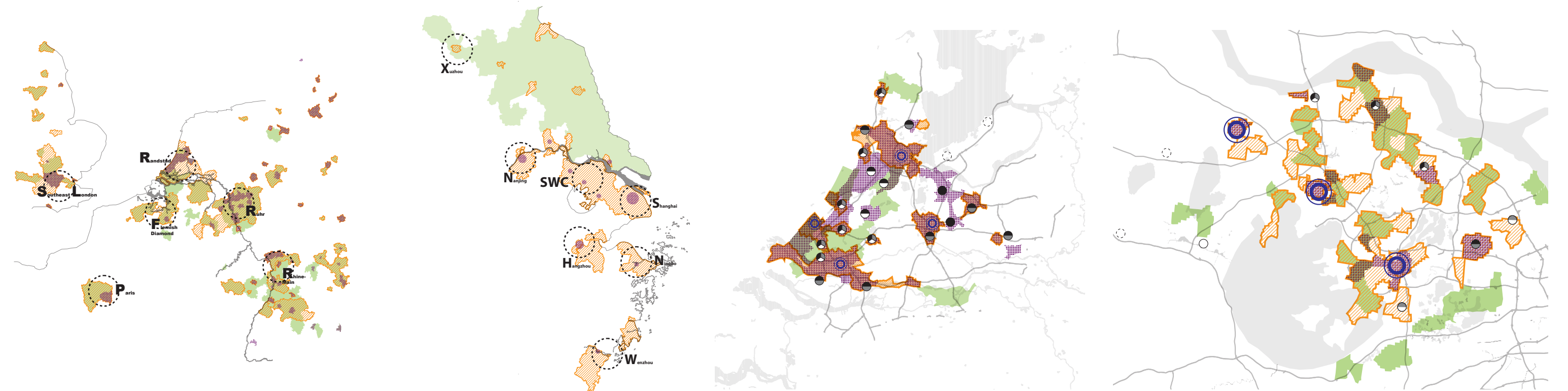
Liang Wei 1226169 Mentors: Verena Balz, Dominic Stead

Analysis Maps of Three Indicators

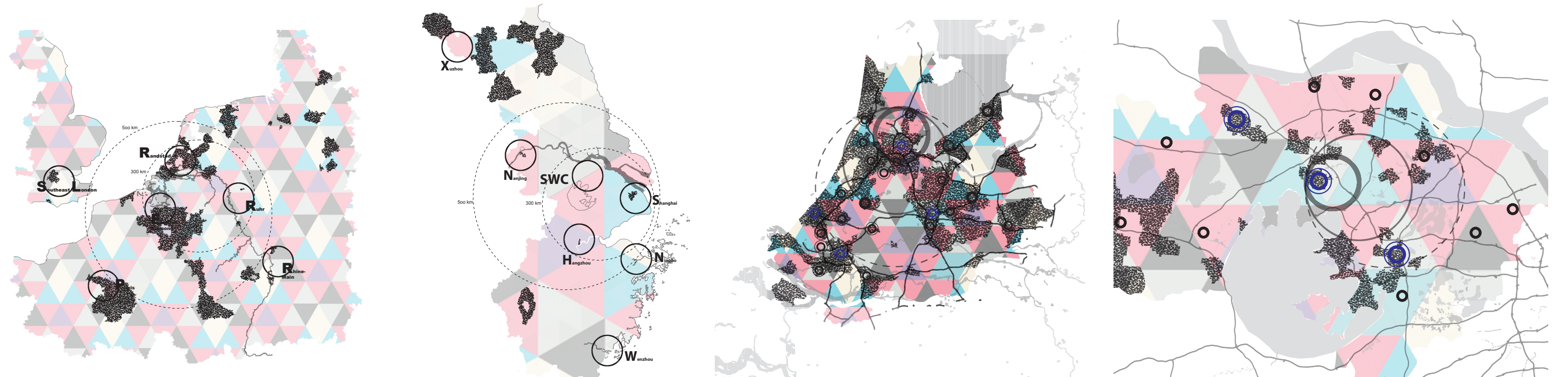
Distribution of Live and Work



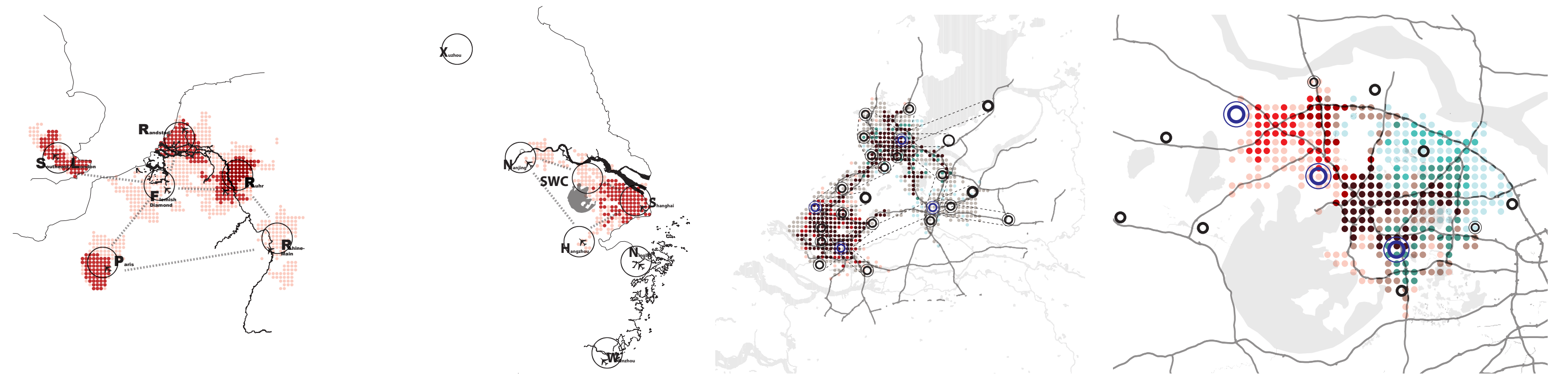
Distribution of Three Economic Sectors



Diversity of Three Economic Sectors

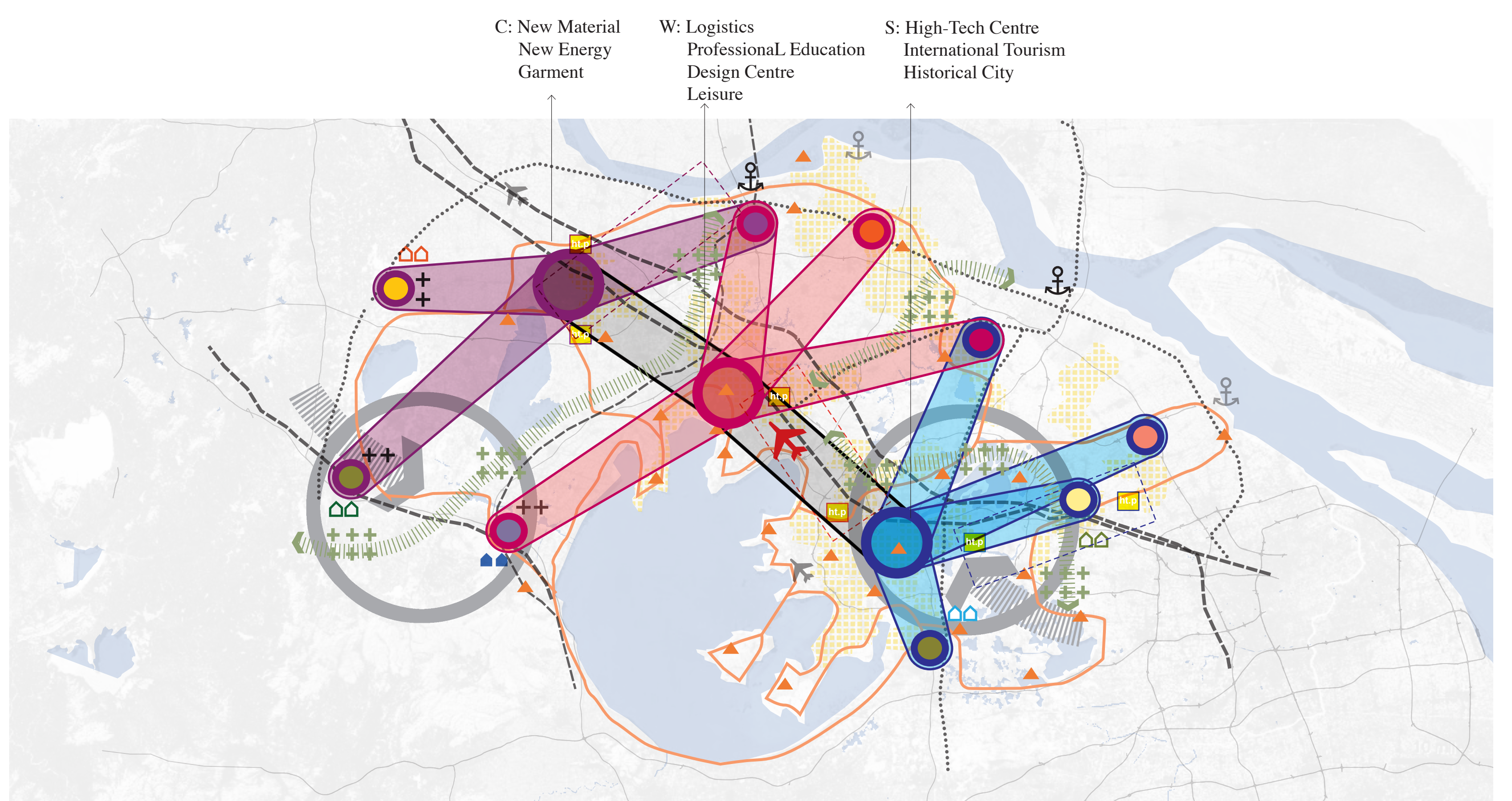


Accessibility to Labour Force and Employment

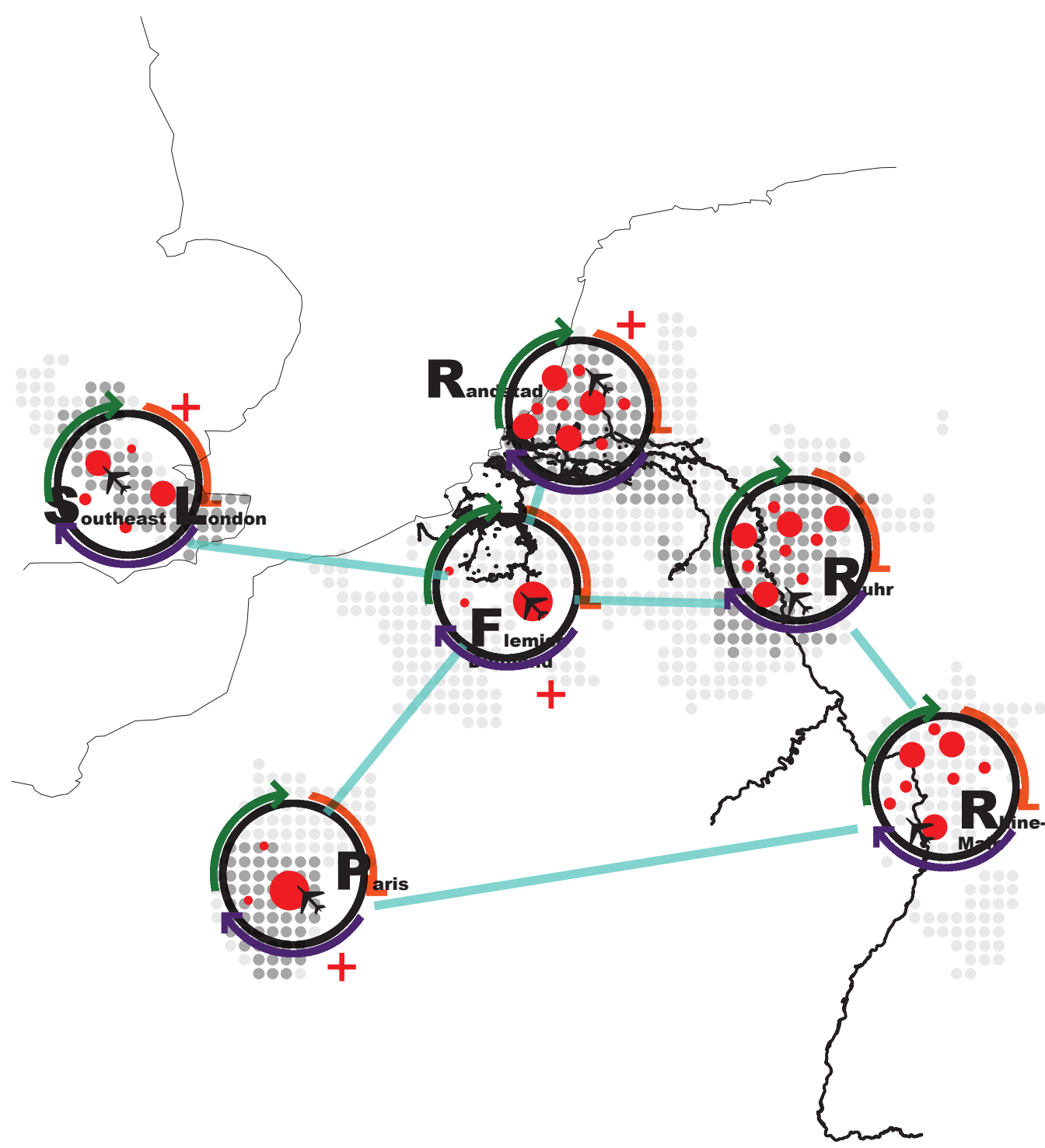


Alternative Proposals

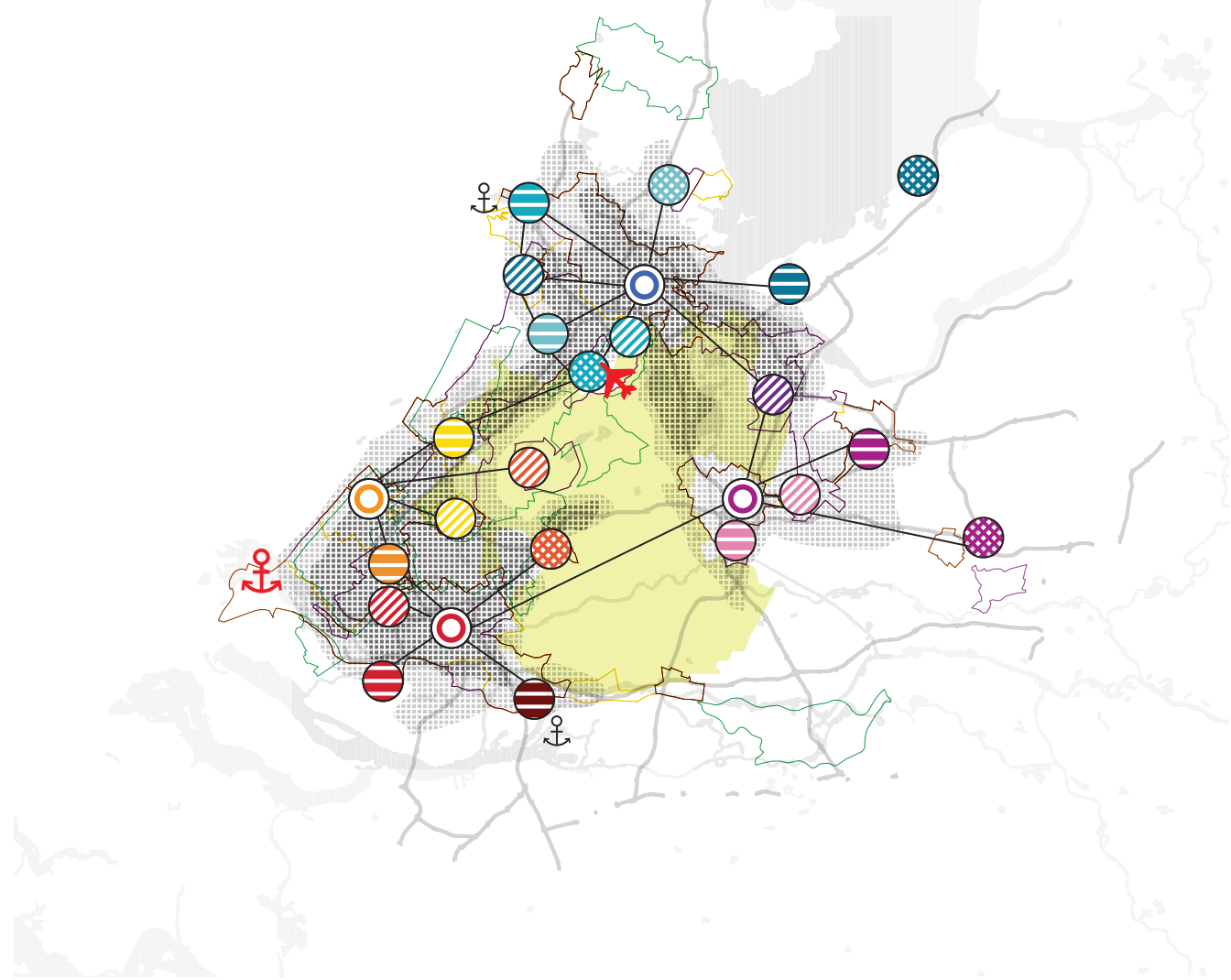

- Primary cities with Specialisations
- Diversity of Secondary Cities with Specialisations
- Interdependency
- Fast-Speed Train Recently
- Existing Railway
- Future Inter-City Railway
- Water
- Existing Industry Clusters
- Intensive Agriculture Clusters
- Valuable Places for Tourism
- Tourism Zones
- High-Tech Park with Specialisation
- High-Tech Park Clusters with Specialisation
- Regional Entrances
- International Airport
- Regional Airport
- Hierarchy of Harbours
- Intensifying Live and Work Density



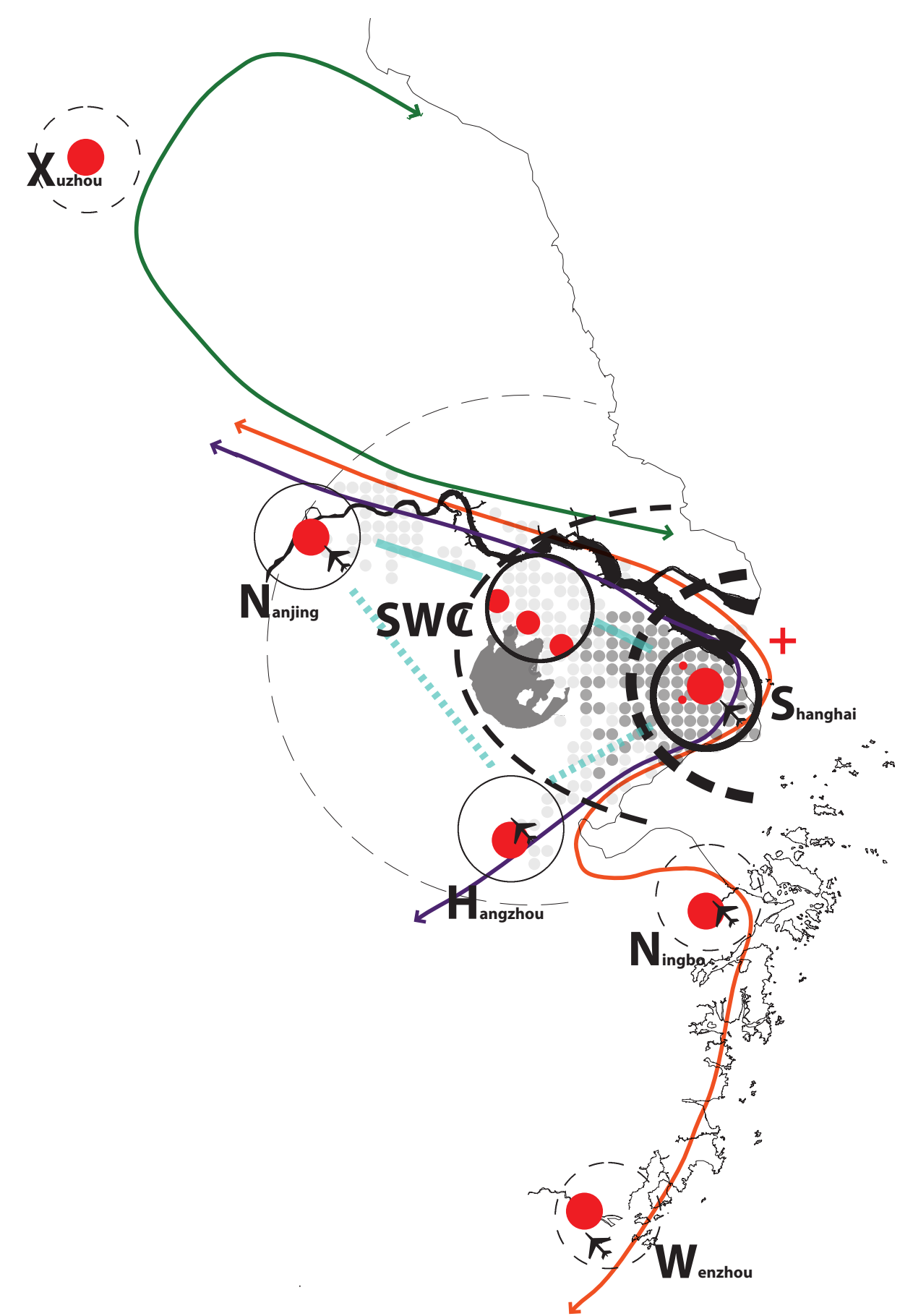
Conclusion Maps



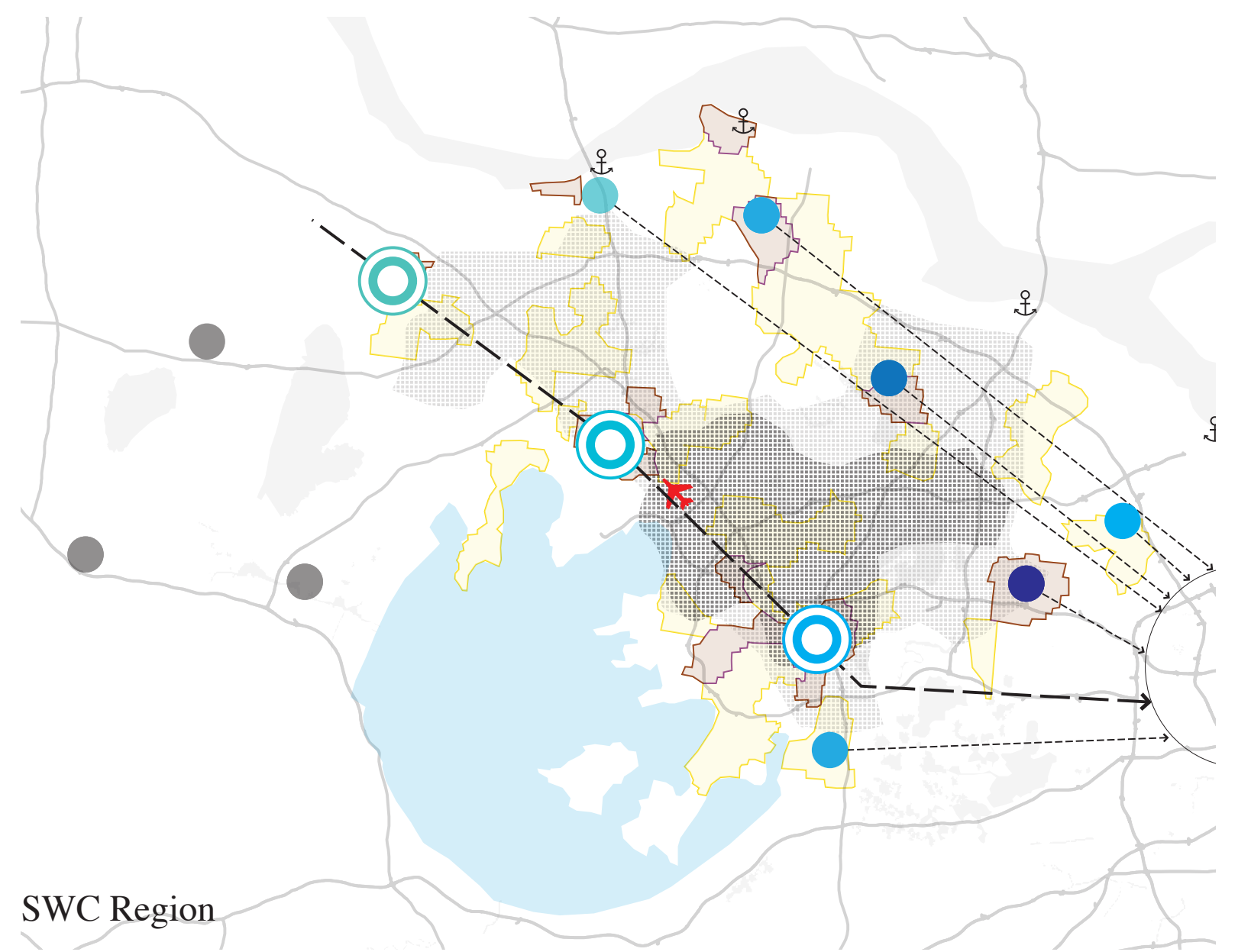
Northwest Europe



The Randstad



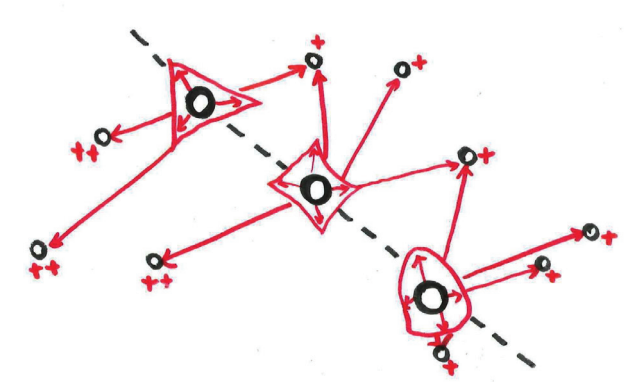
Yangtze River Delta



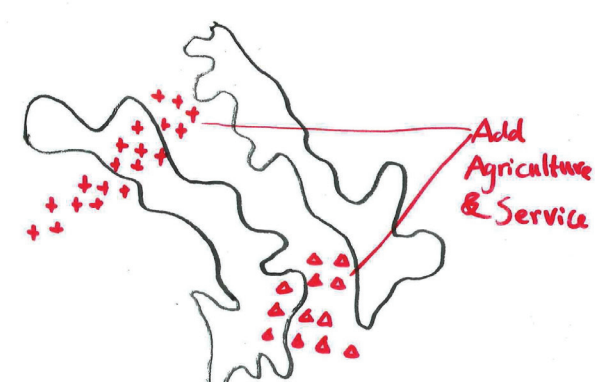
SWC Region

Concepts

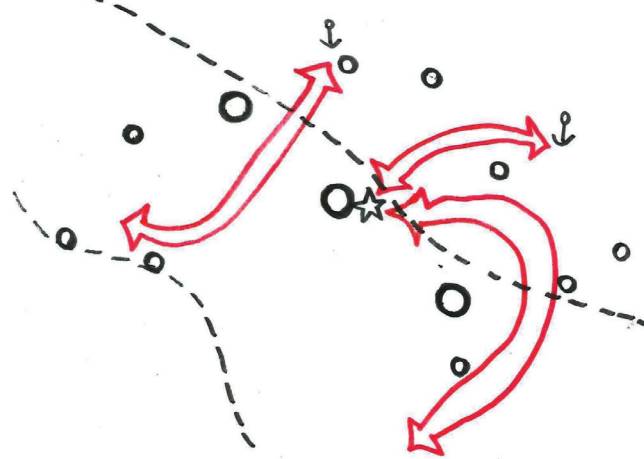
Interdependency



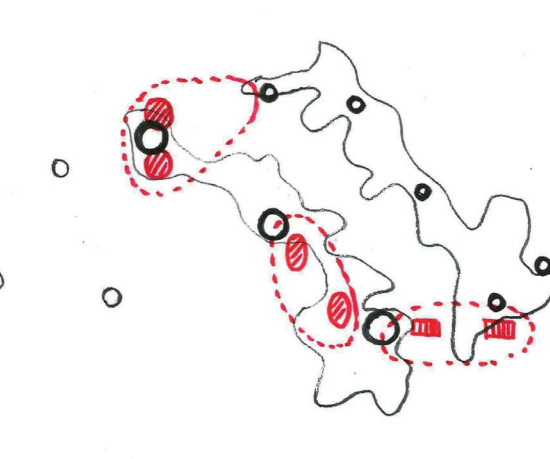
Self-Sufficient System



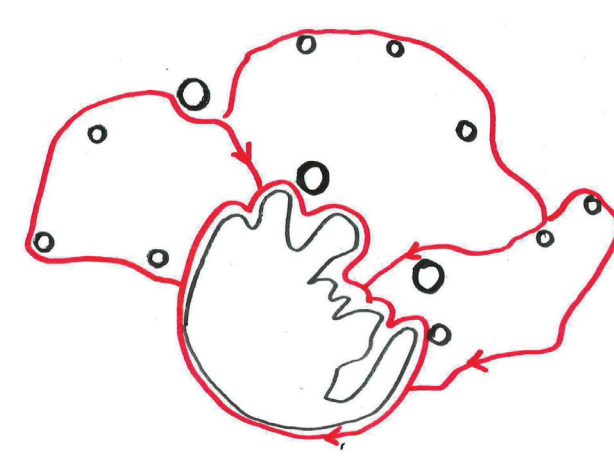
Intensive Agriculture



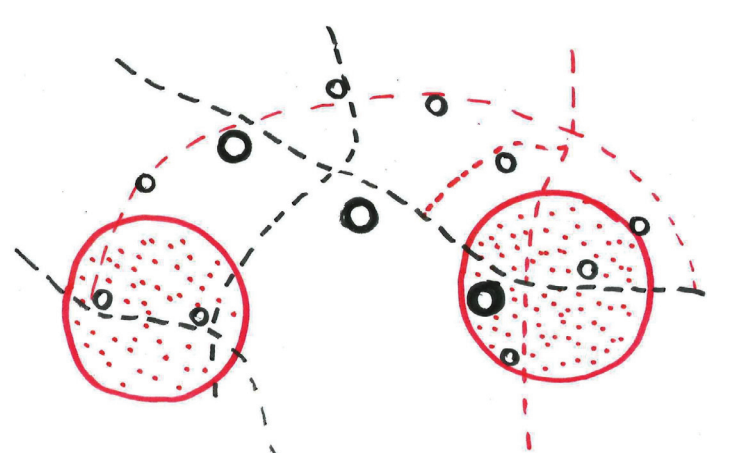
High-tech Industry Park



Tourism Zone



Two Entrances



Visualisation of Concepts

