An aerial photograph of the Schouwen-Duiveland region in the Netherlands, showing a complex network of roads and fields. A large, irregularly shaped area in the center is highlighted in a darker shade, indicating the focus of the presentation. The text is overlaid on this highlighted area.

P5 presentation

***THE COURSE OF SHRINKAGE
IN SCHOUWEN- DUIVELAND***

Floor den Ouden

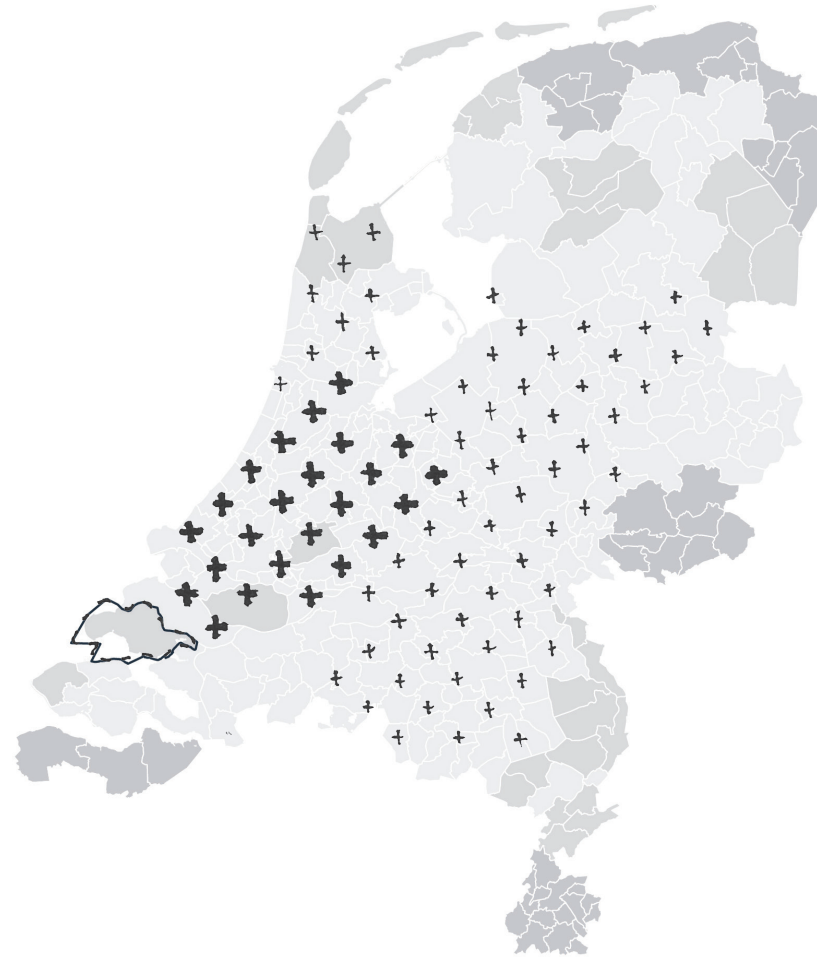
SCHOUWEN-DUIVELAND



always swaying along
the tide is now threatening to turn
and gaps appear
when the villager goes
space is offered

altijd meedeinend
dreigt het tij nu te keren
en vallen gaten
wanneer de dorpeling gaat
wordt er ruimte geboden

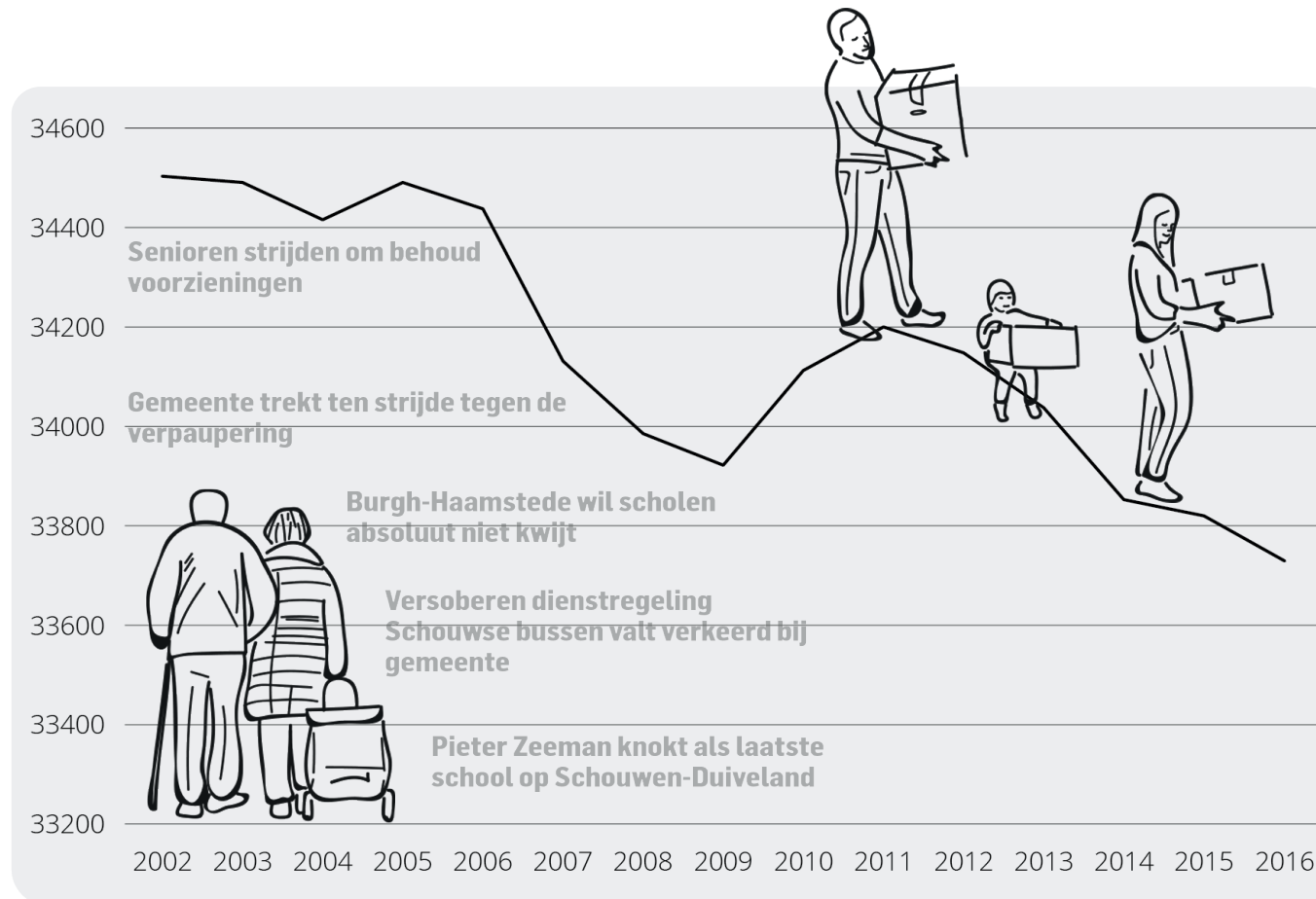
SCHOUWEN-DUIVELAND AS ANTICIPATION AREA



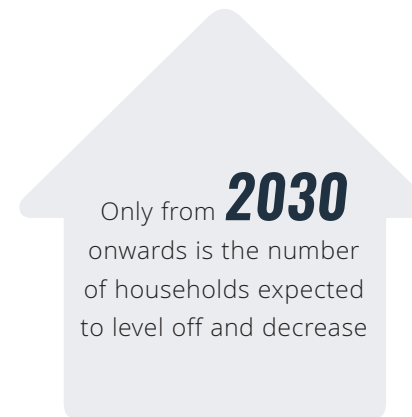
URBAN SHRINKAGE



URBAN SHRINKAGE - CURRENT CONSEQUENCES



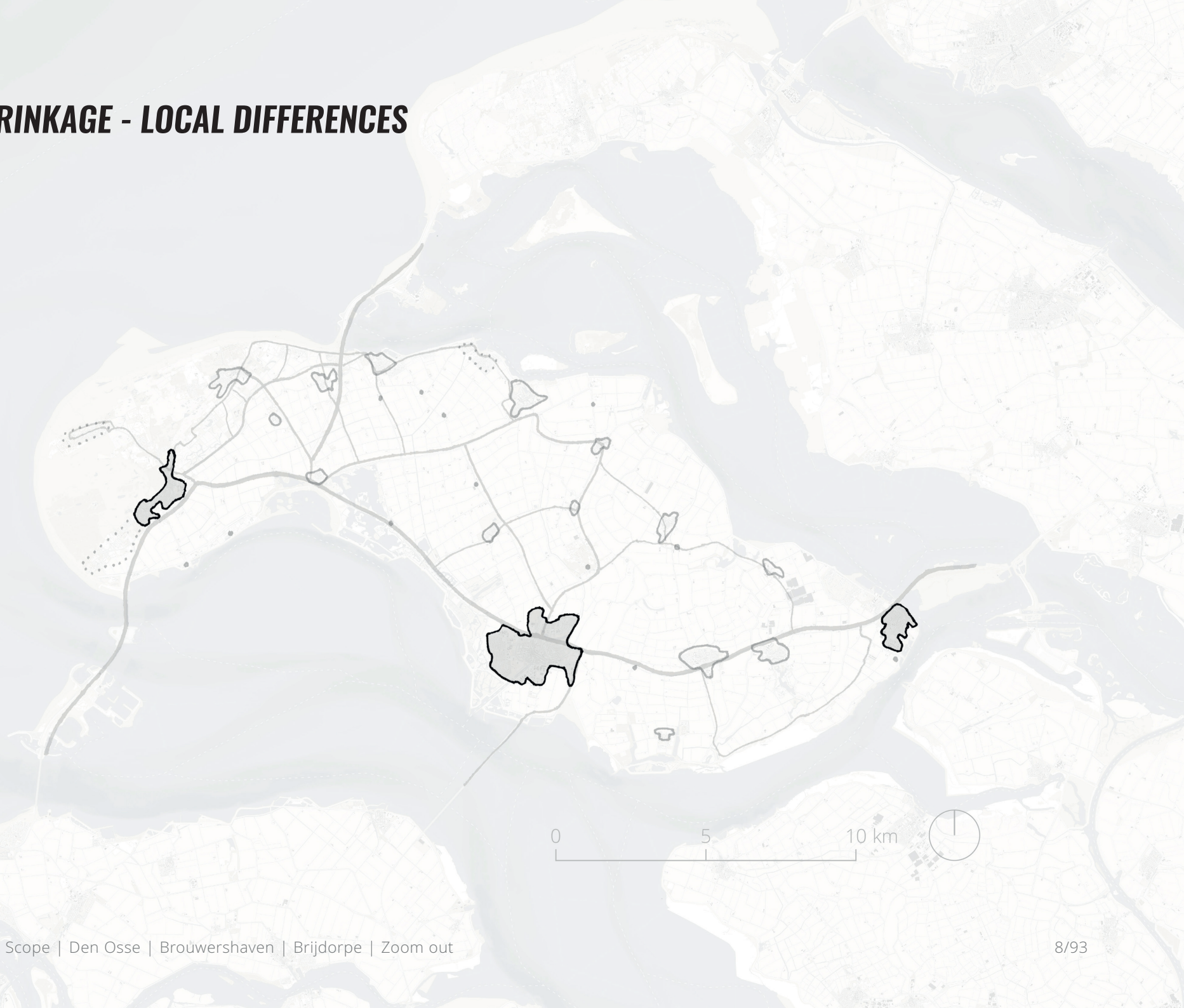
URBAN SHRINKAGE - POPULATION DEVELOPMENT



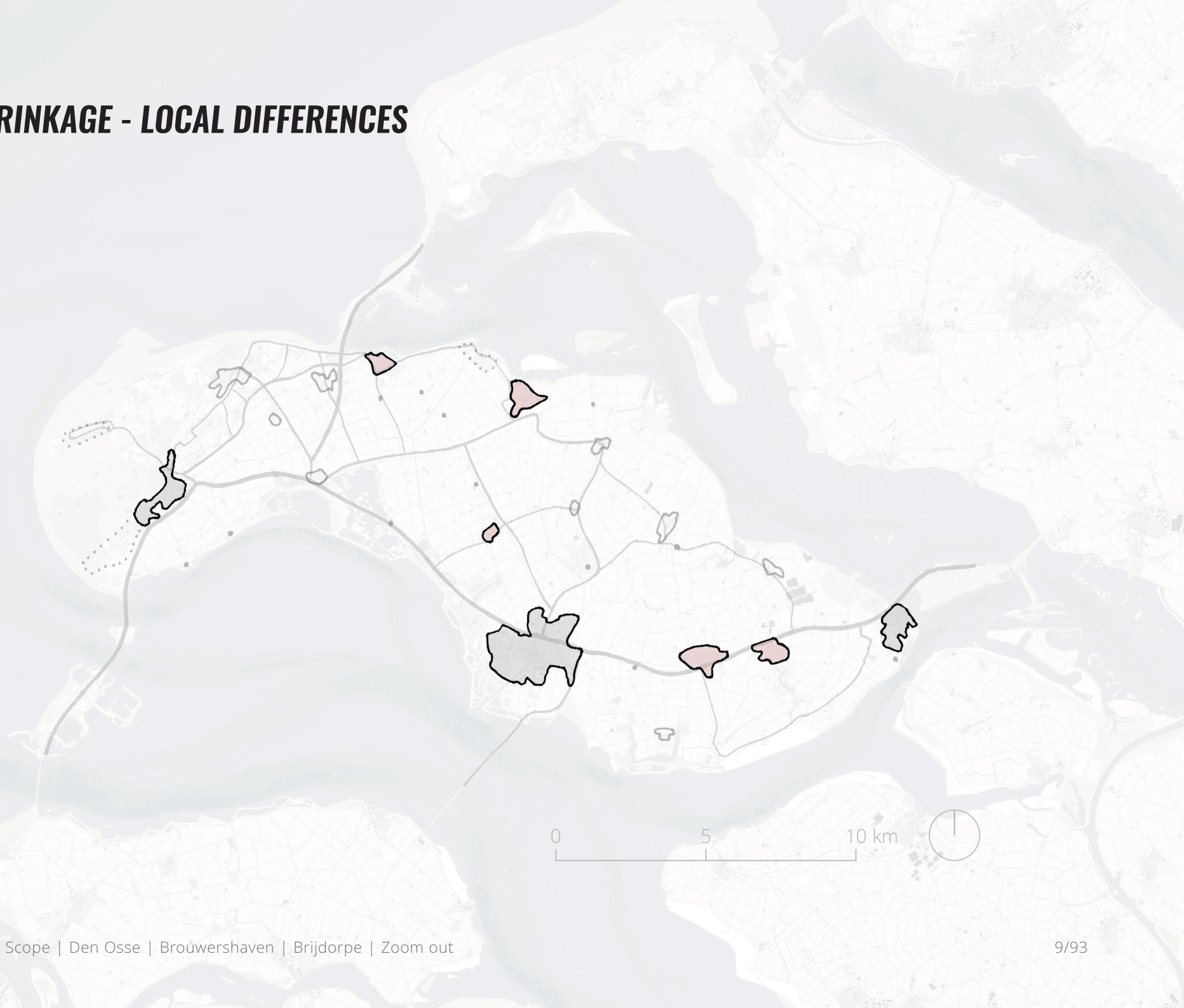
URBAN SHRINKAGE - LOCAL DIFFERENCES



URBAN SHRINKAGE - LOCAL DIFFERENCES



URBAN SHRINKAGE - LOCAL DIFFERENCES



URBAN SHRINKAGE - COMPLEX



SHORTCOMINGS OF THE APPROACH



SHORTCOMINGS OF THE APPROACH



SHORTCOMINGS OF THE APPROACH



PROJECT AIM



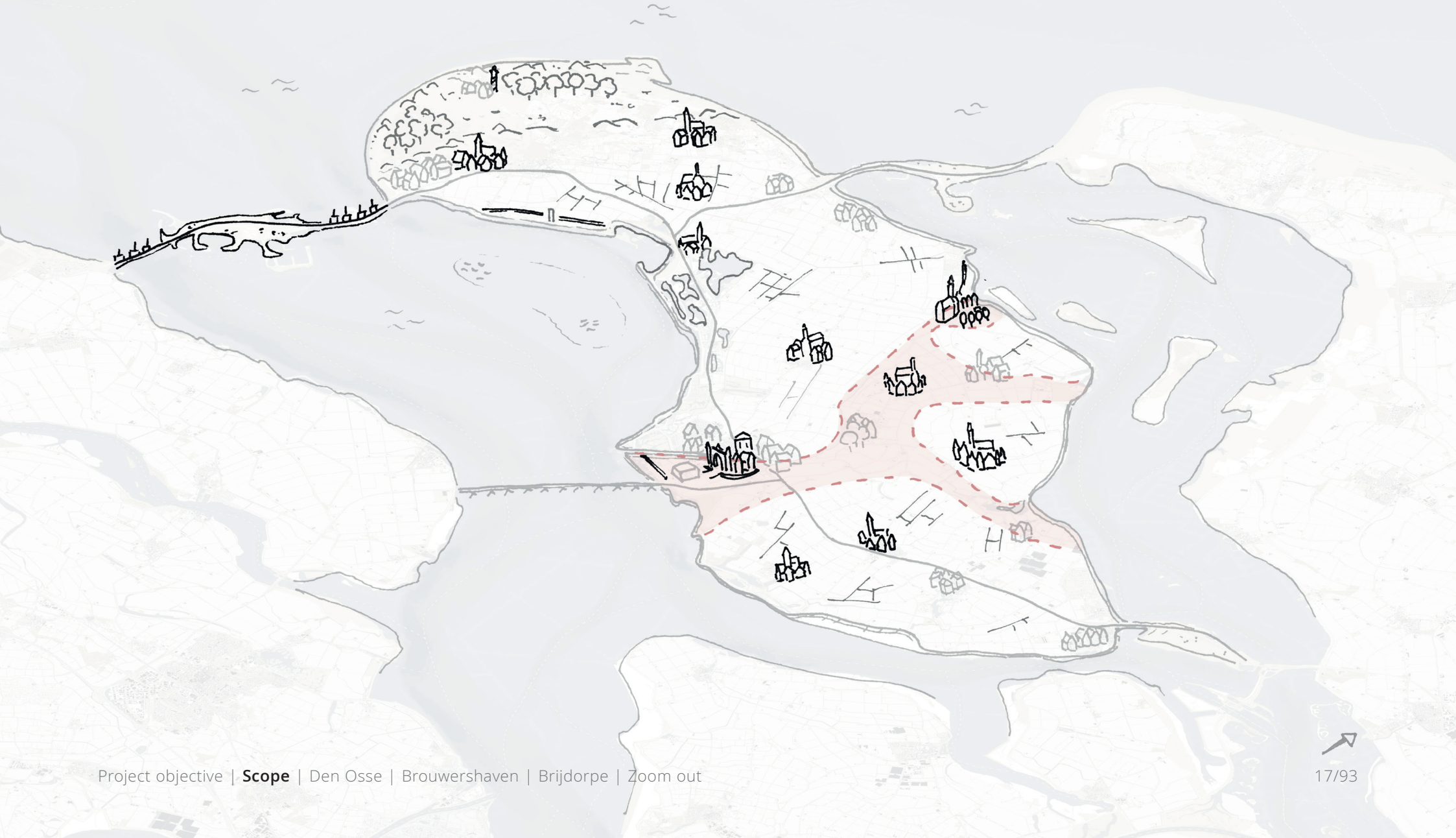
PROJECT AIM



PROJECT AIM



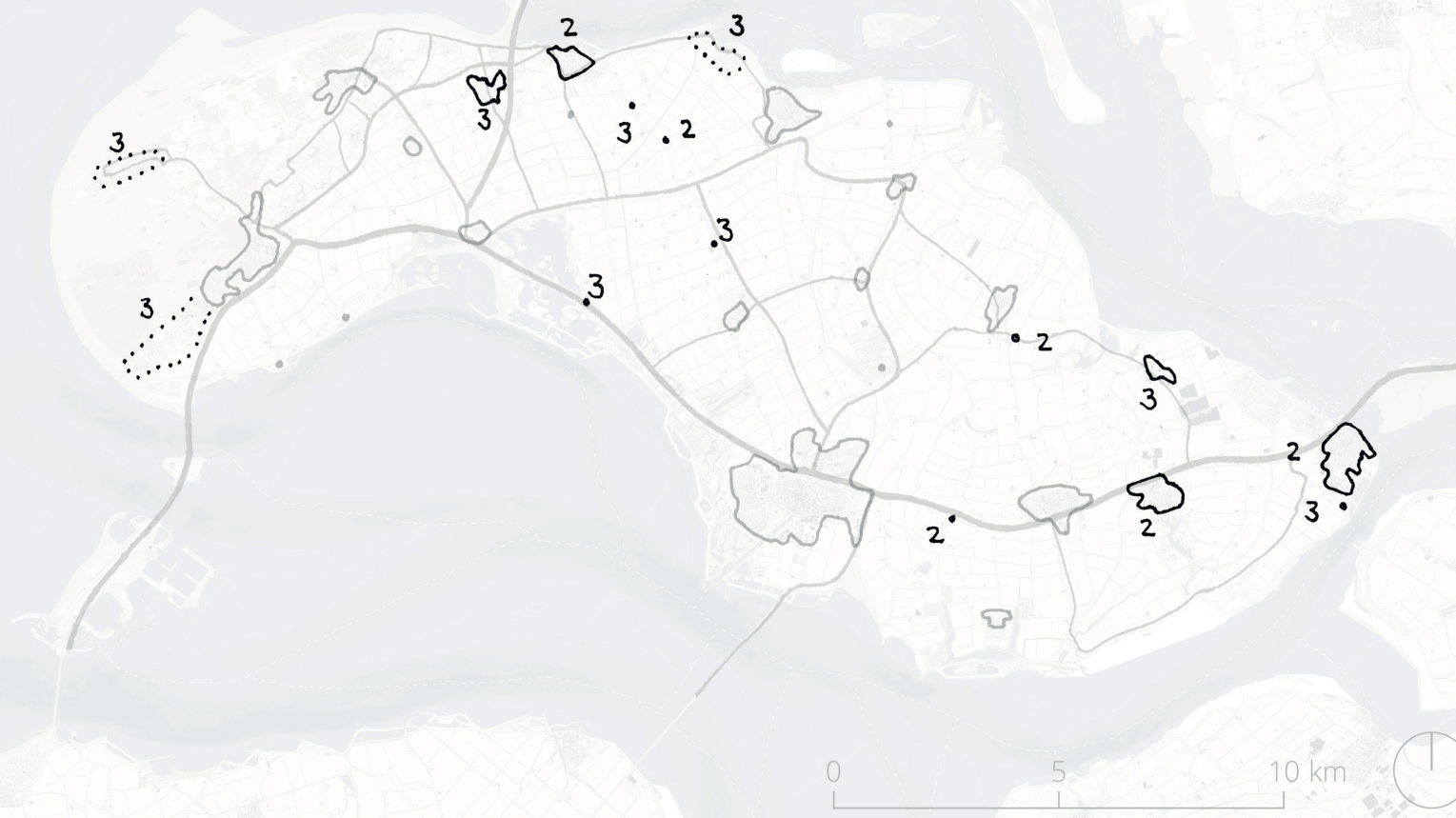
LOCAL QUALITY - HERITAGE



LOCAL QUALITY - HERITAGE - VALUATION



LOCAL QUALITY - HERITAGE - VALUATION



LOCAL QUALITY - HERITAGE - VALUATION



LOCAL QUALITY - HERITAGE

spatial quality



heritage

LOCAL QUALITY - ELDERLY

spatial quality



heritage

challenge itself



aging population

LOCAL QUALITY - RECREATION

spatial quality



heritage

challenge itself



aging population

flourishing sector



recreation

LOCAL QUALITY - RECREATION



LOCAL QUALITIES

spatial quality



heritage

challenge itself



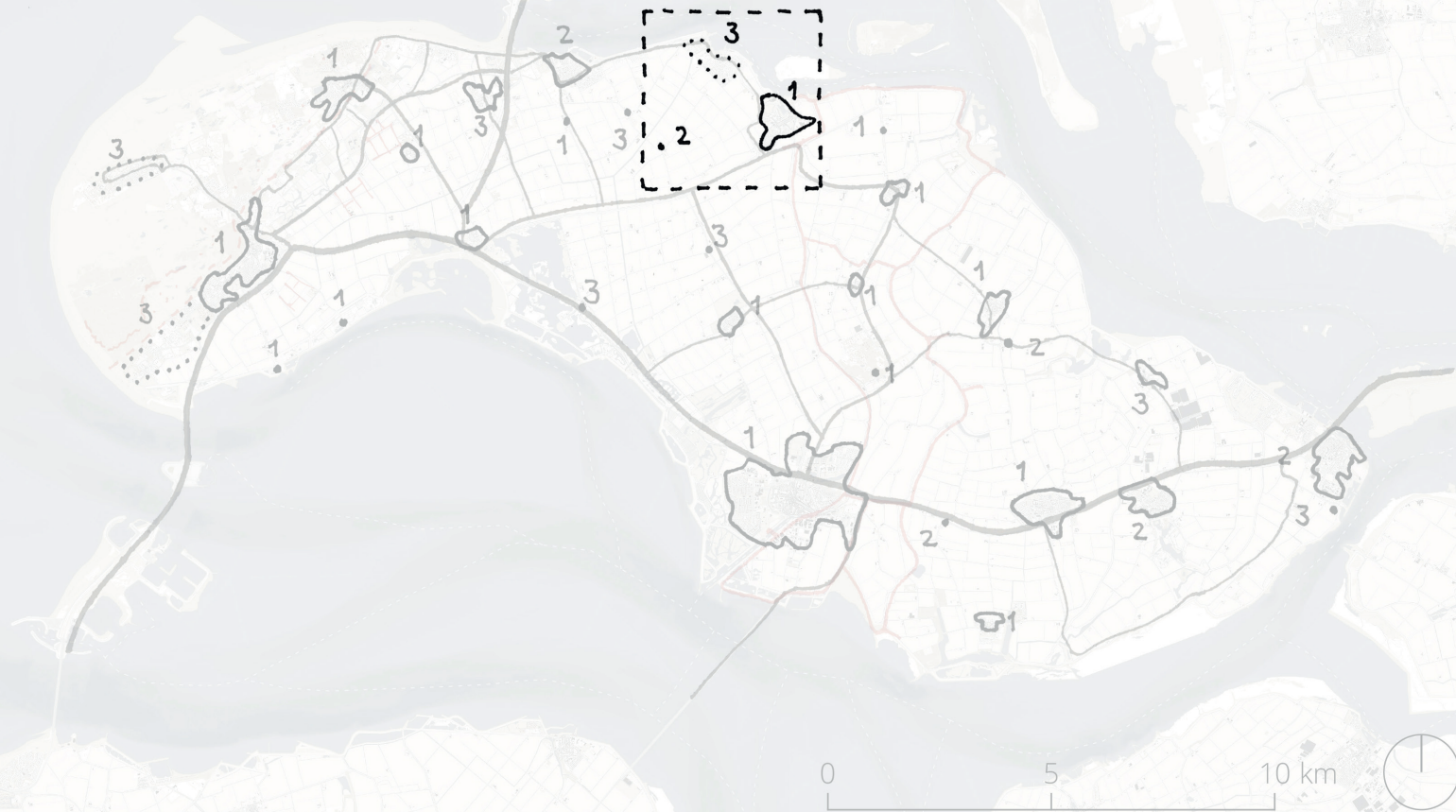
aging population

flourishing sector

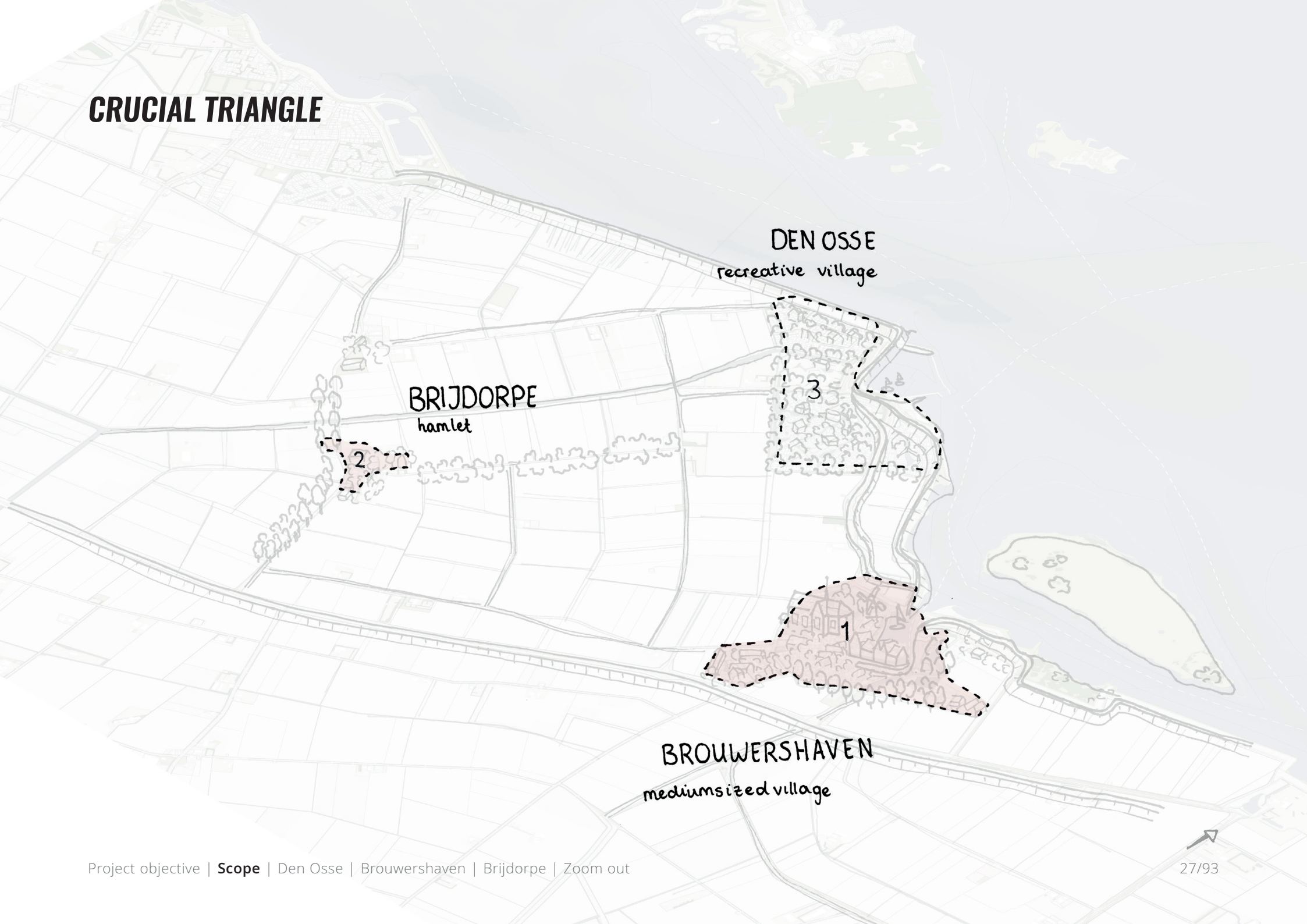


recreation

CRUCIAL TRIANGLE



CRUCIAL TRIANGLE



DEN OSSE
recreative village

BRIJDORPE
hamlet

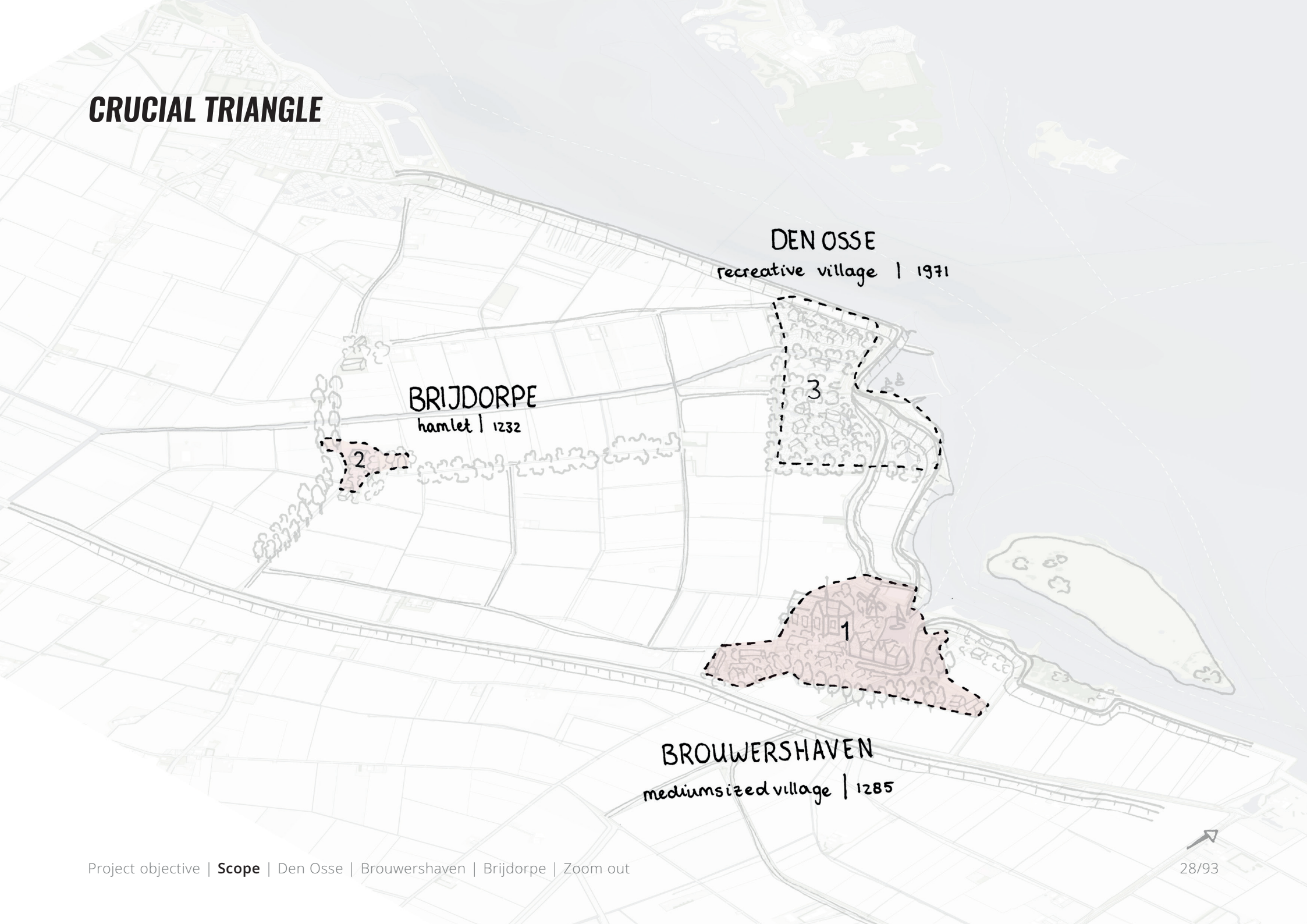
1

BROUWERSHAVEN
medium sized village

2

3

CRUCIAL TRIANGLE

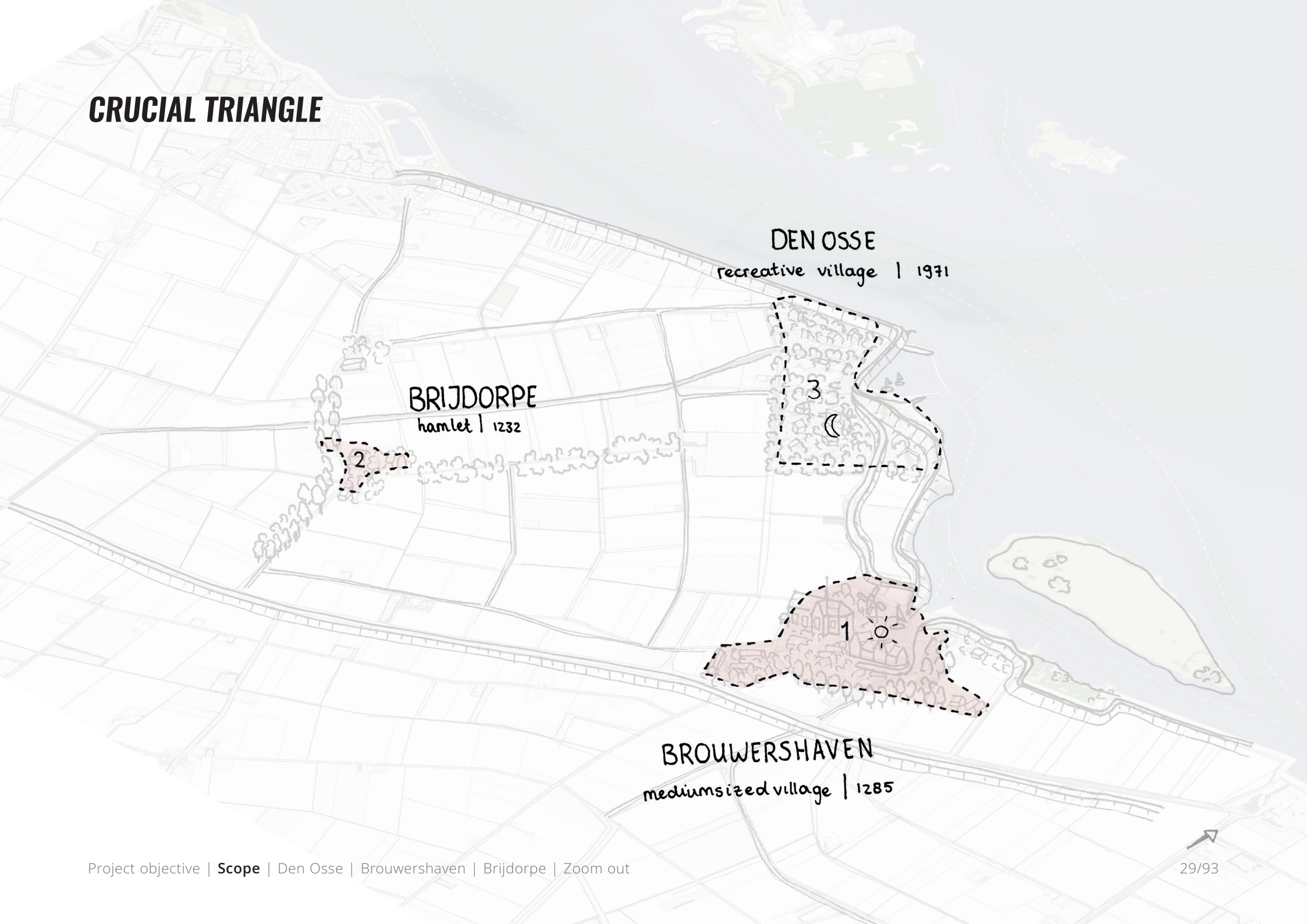


DEN OSSE
recreative village | 1971

BRIJDORPE
hamlet | 1232

BROUWERSHAVEN
medium sized village | 1285

CRUCIAL TRIANGLE

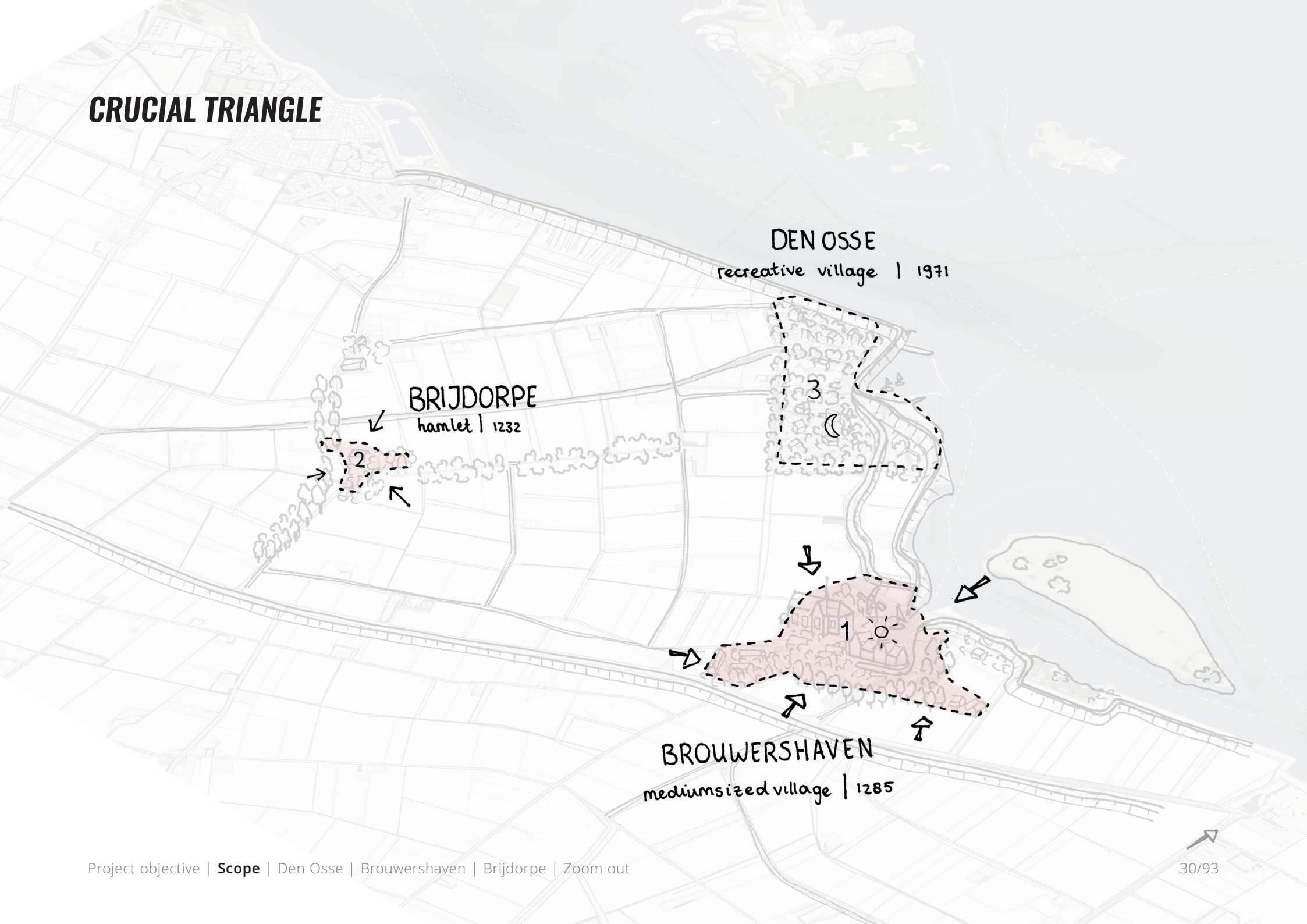


DEN OSSE
recreative village | 1971

BRIJDORPE
hamlet | 1232

BROUWERSHAVEN
medium sized village | 1285

CRUCIAL TRIANGLE



DEN OSSE
recreative village | 1971

BRIJDORPE
hamlet | 1232

BROUWERSHAVEN
medium sized village | 1285

DEN OSSE

DEN OSSE
recreative village | 1971



DEN OSSE - VALUATION



DEN OSSE - AIM



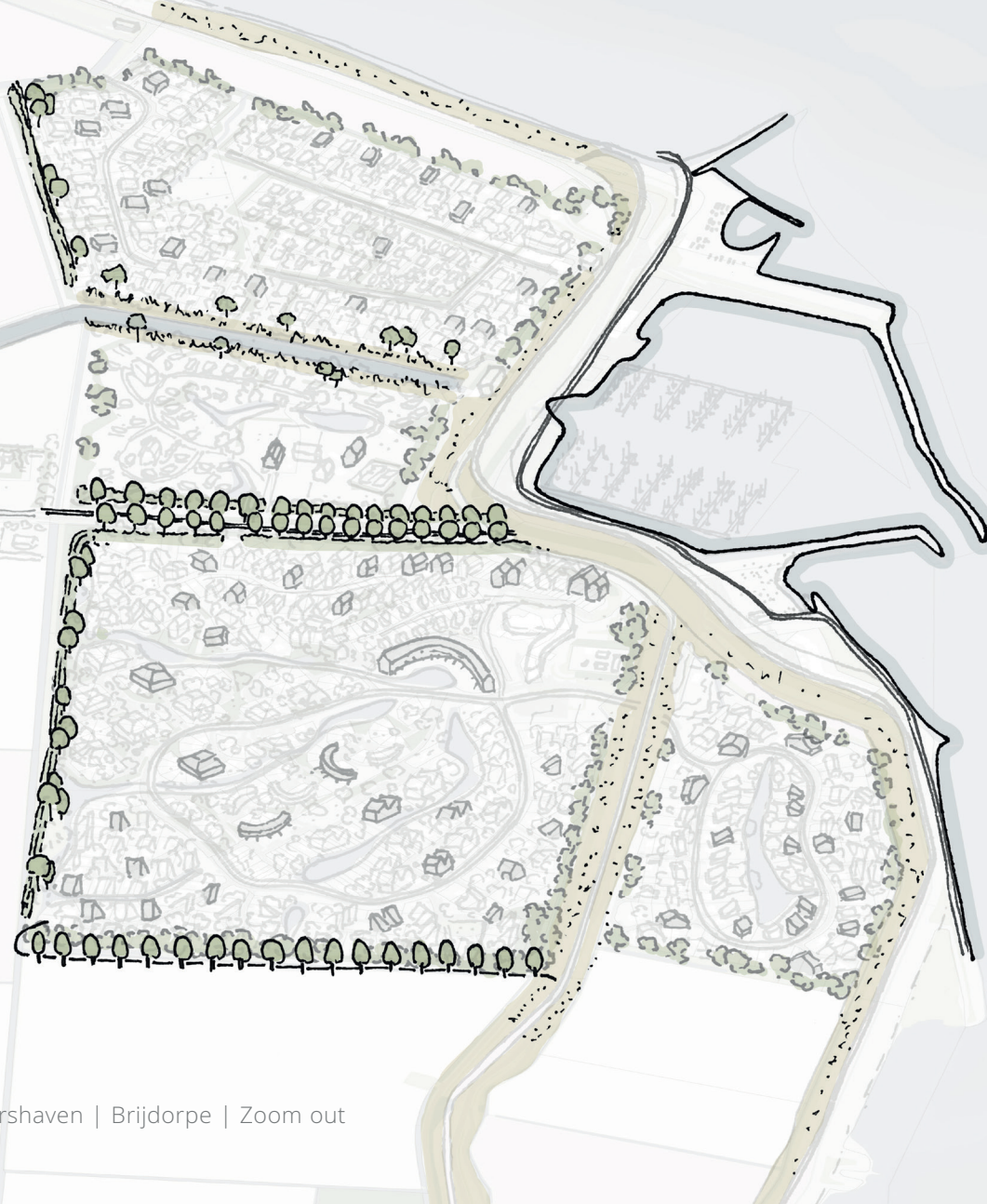




DEN OSSE - SCENARIOS



DEN OSSE - SCENARIOS



DEN OSSE - SCENARIOS



DEN OSSE



suddenly surfaced
left a new mark
it shows ephemerality
the masts frolicking in the wind
ready to unlock

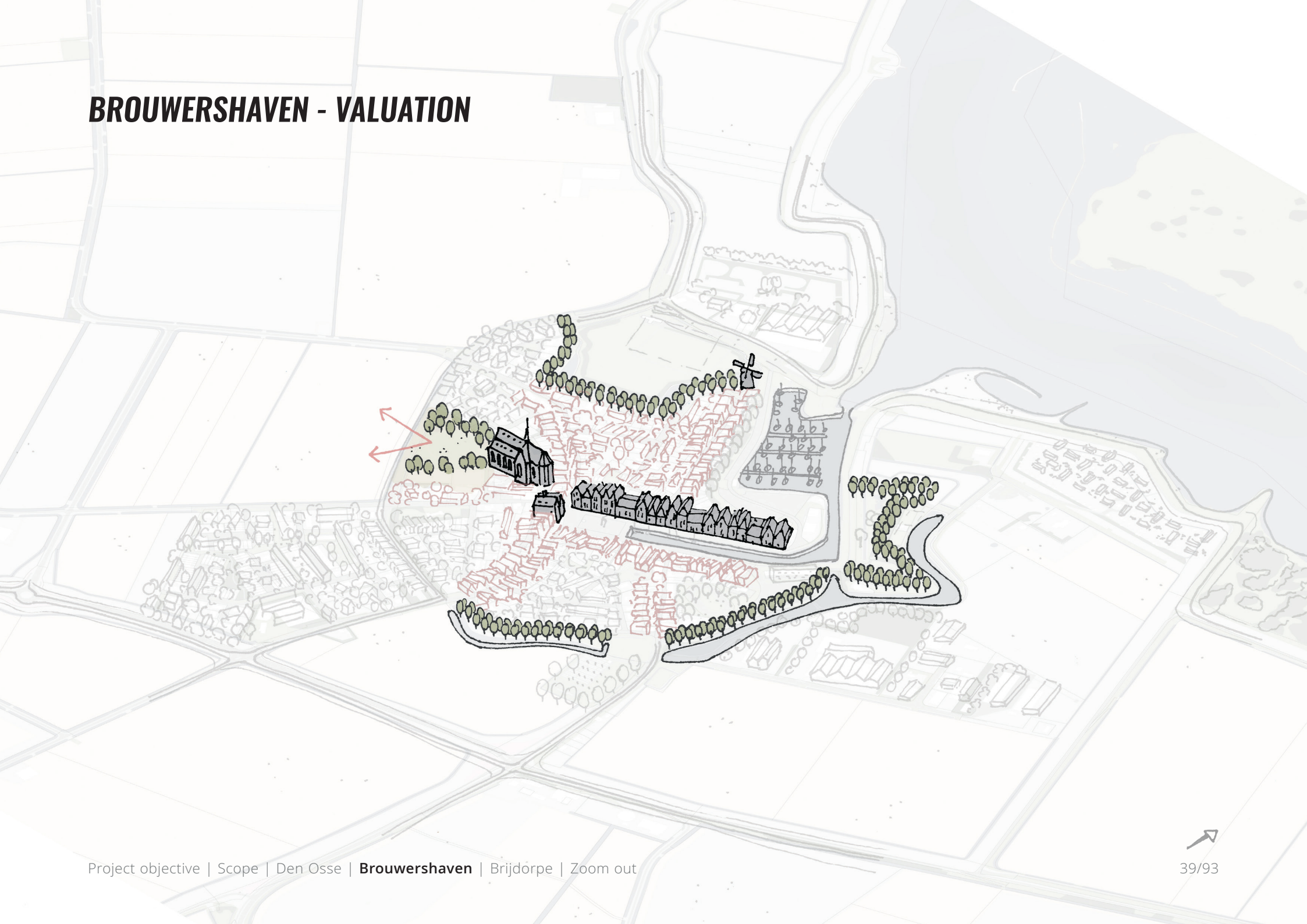
plots opgedoken
een nieuwe stempel gedrukt
laat kortstondigheid
de masten stoeiend in de wind
paraat te ontgrendelen

BROUWERSHAVEN



BROUWERSHAVEN
medium sized village | 1285

BROUWERSHAVEN - VALUATION



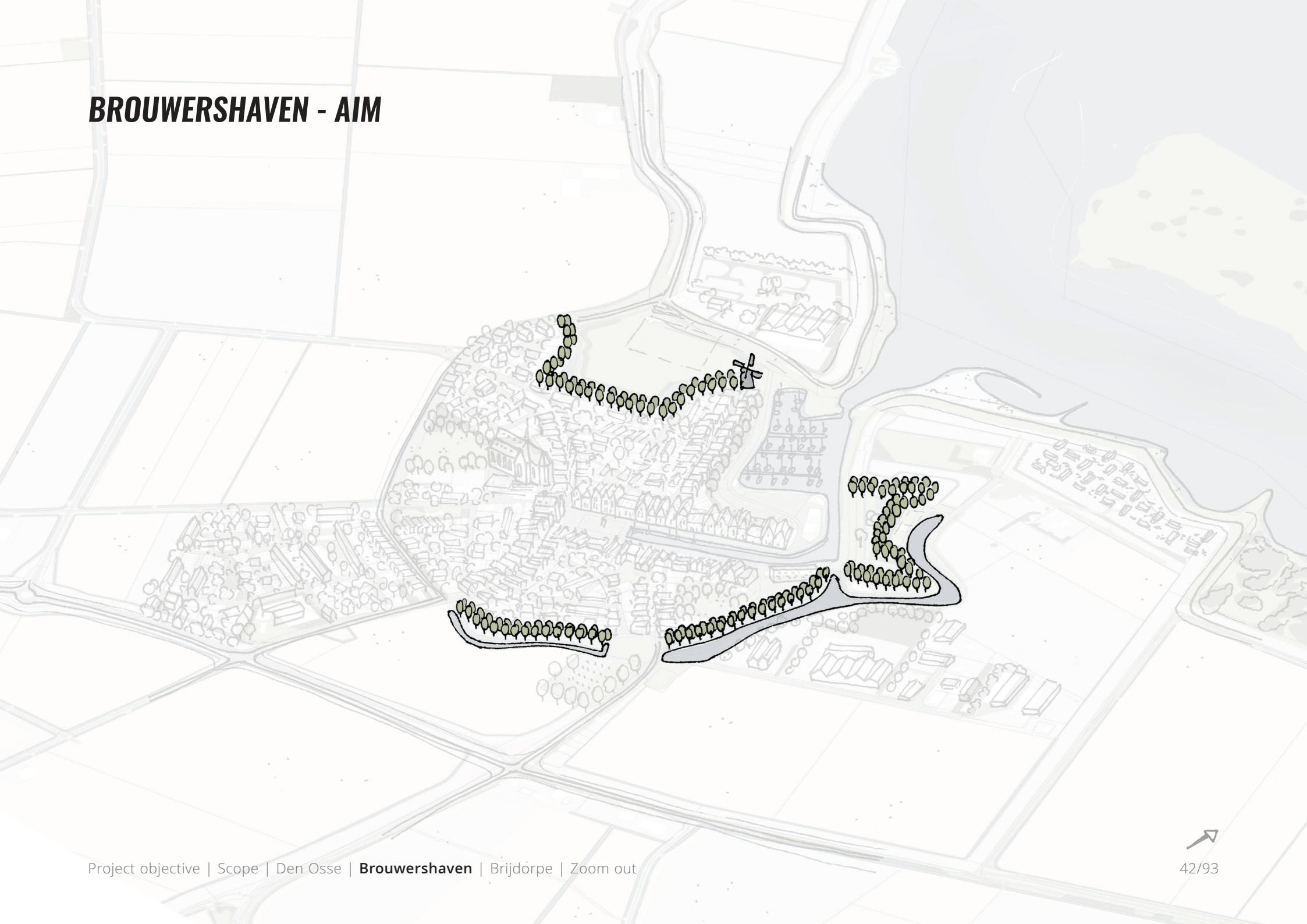
BROUWERSHAVEN - AIM



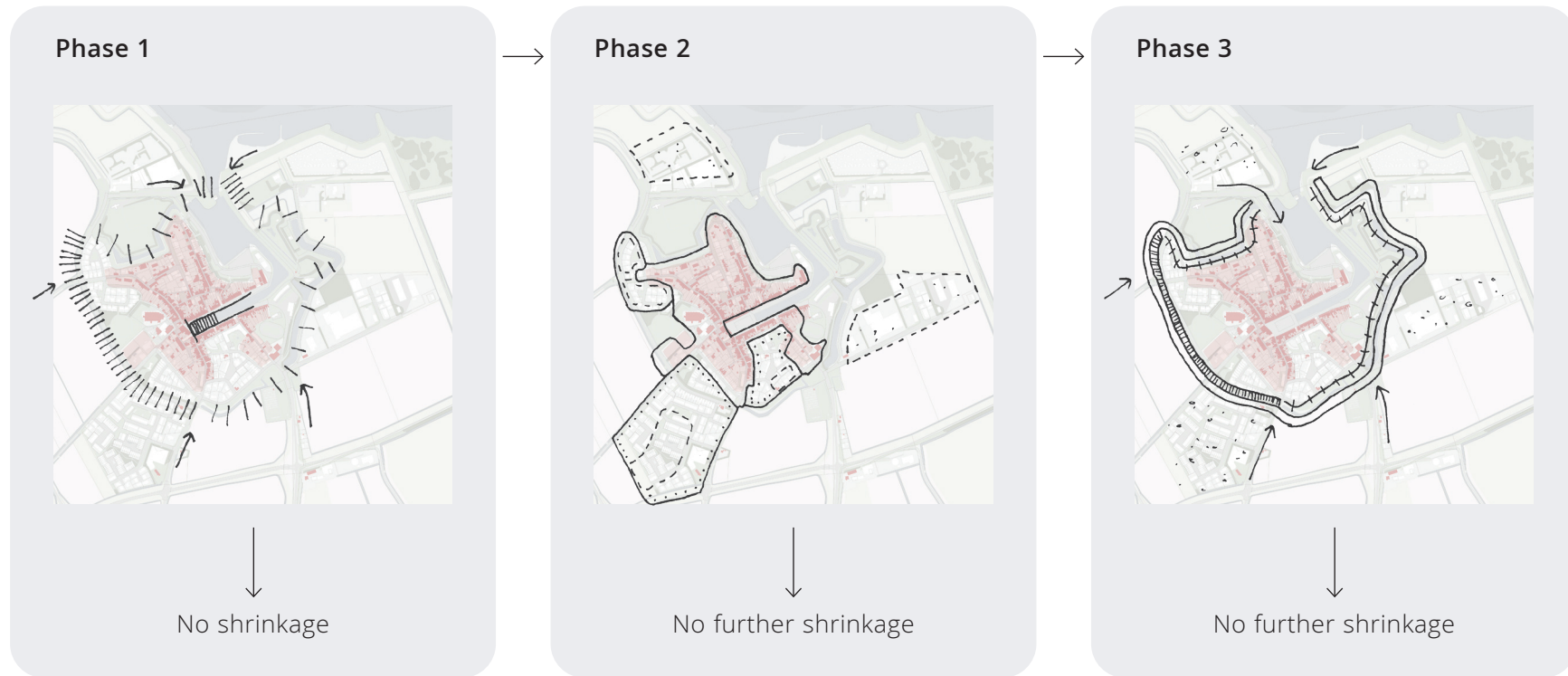
BROUWERSHAVEN - AIM



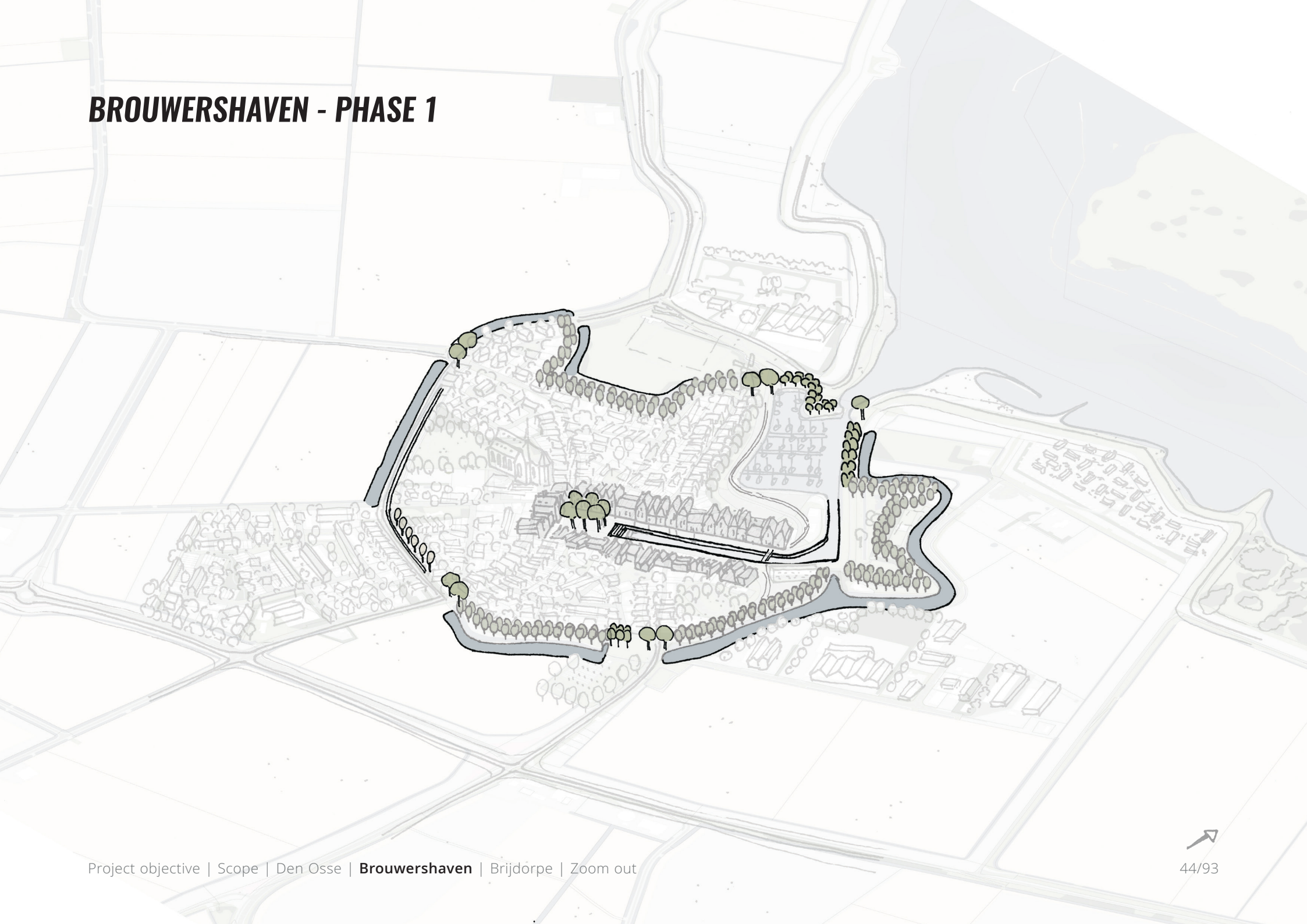
BROUWERSHAVEN - AIM



BROUWERSHAVEN - PHASING



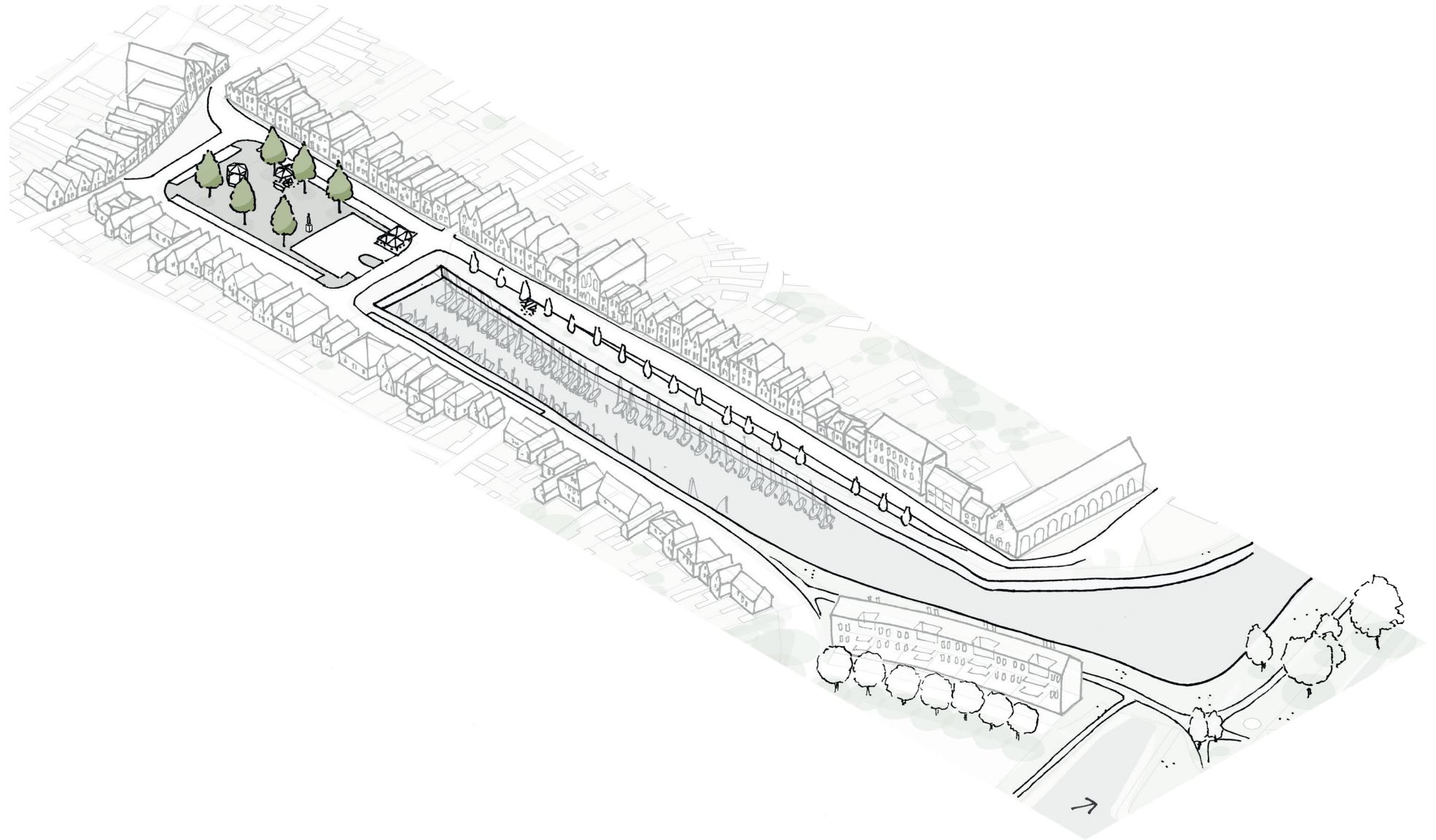
BROUWERSHAVEN - PHASE 1



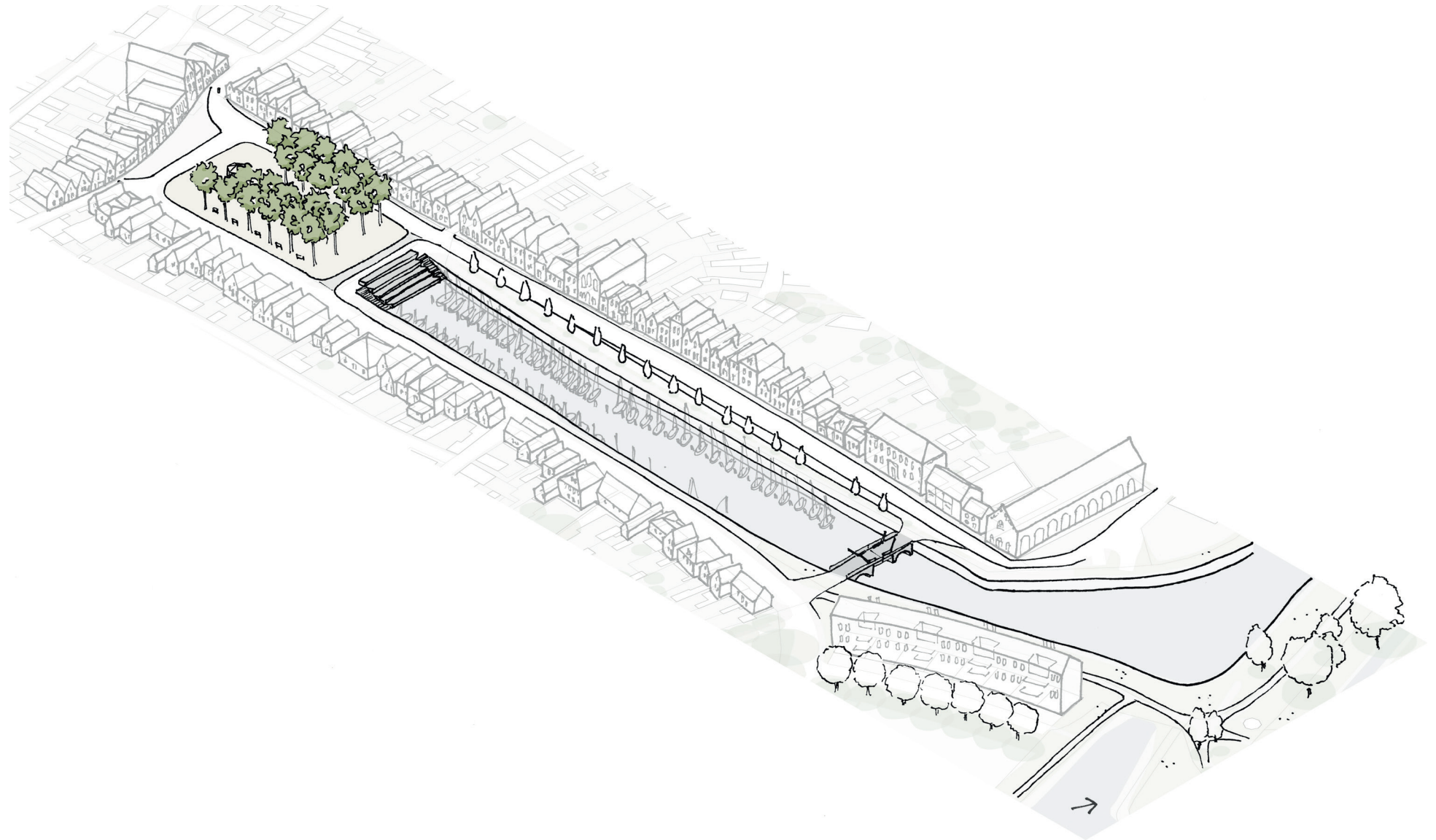
BROUWERSHAVEN - PHASE 1 - CENTRAL SQUARE

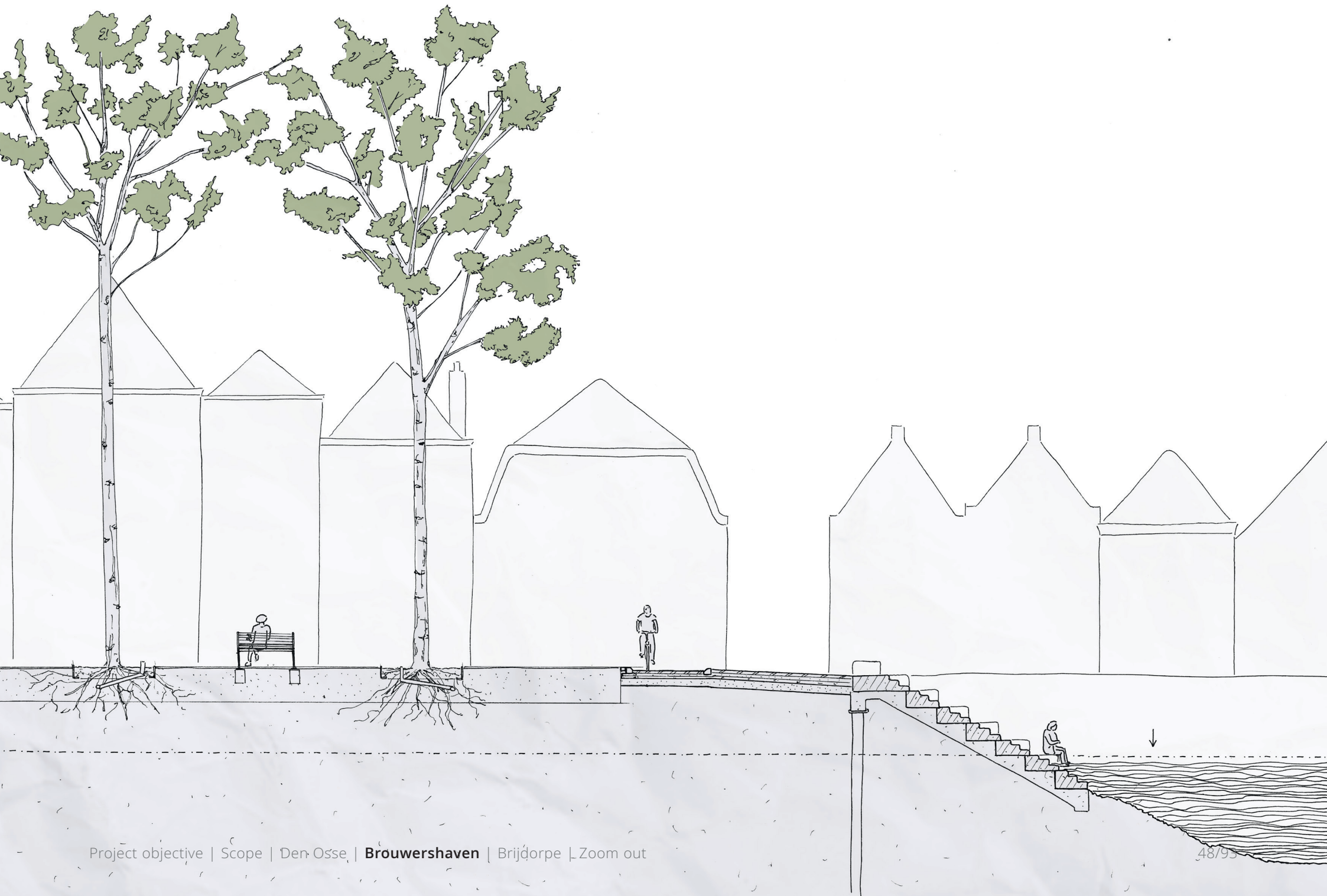


BROUWERSHAVEN - PHASE 1 - CENTRAL SQUARE

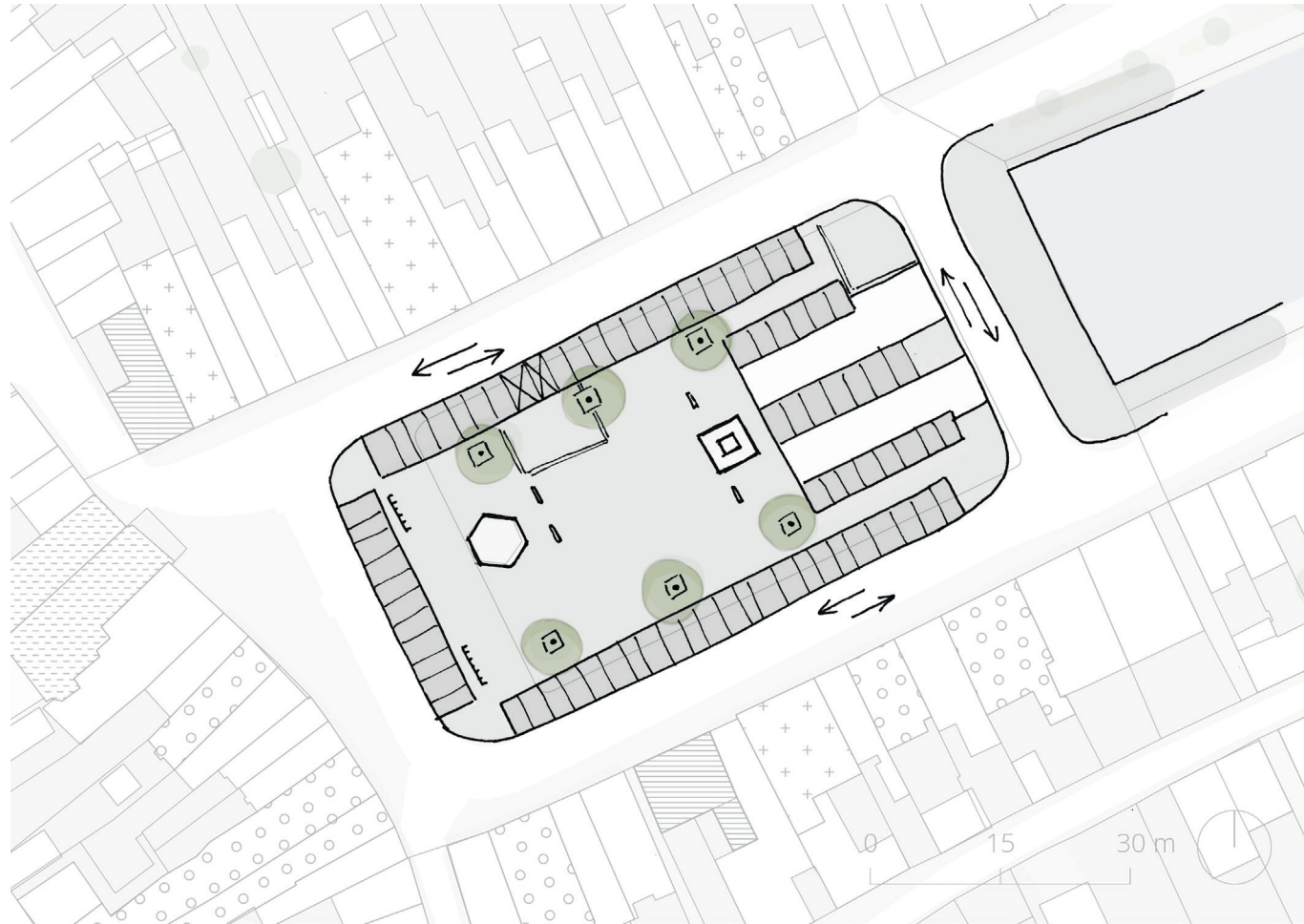


BROUWERSHAVEN - PHASE 1 - CENTRAL SQUARE

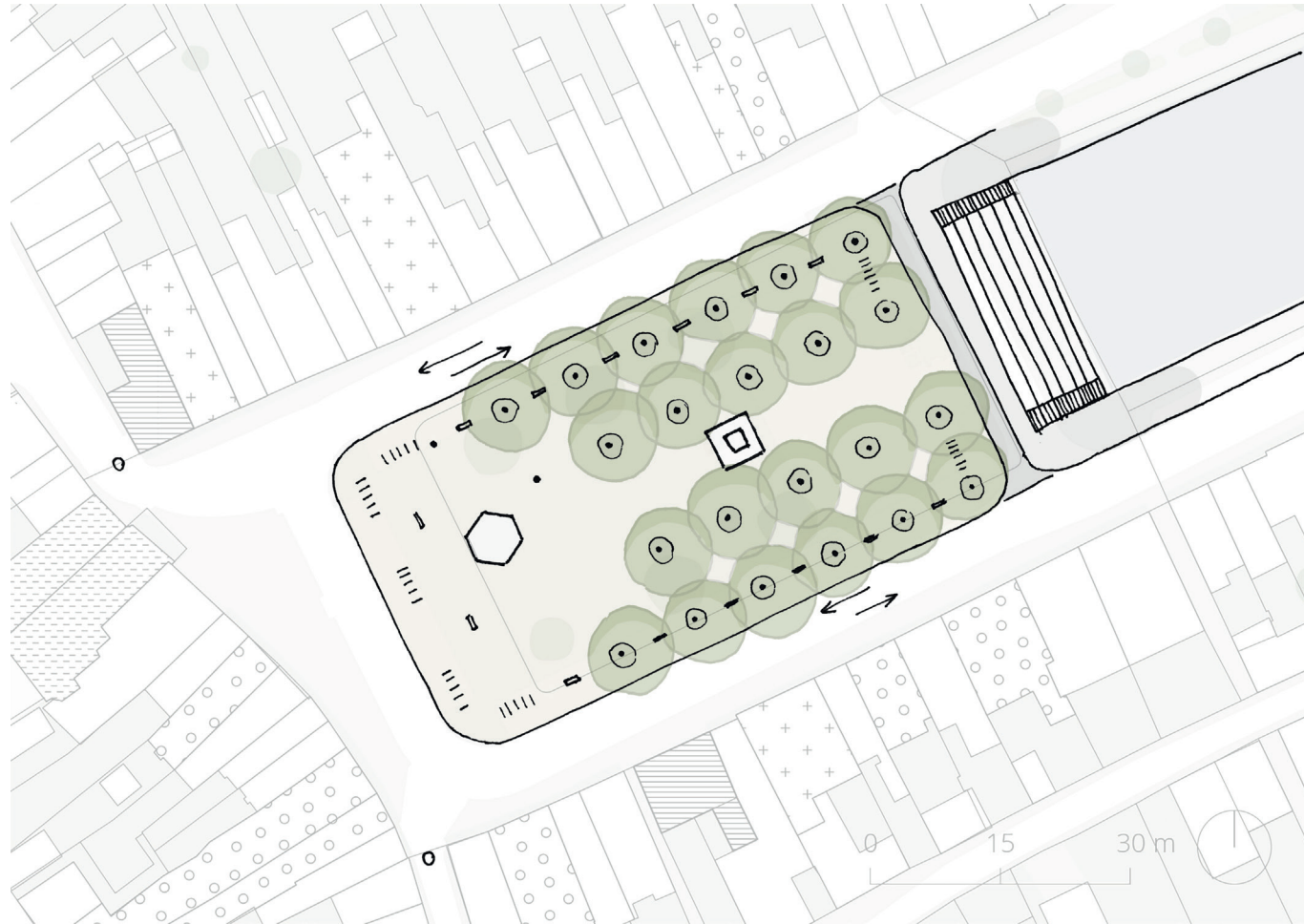




BROUWERSHAVEN - PHASE 1 - CENTRAL SQUARE

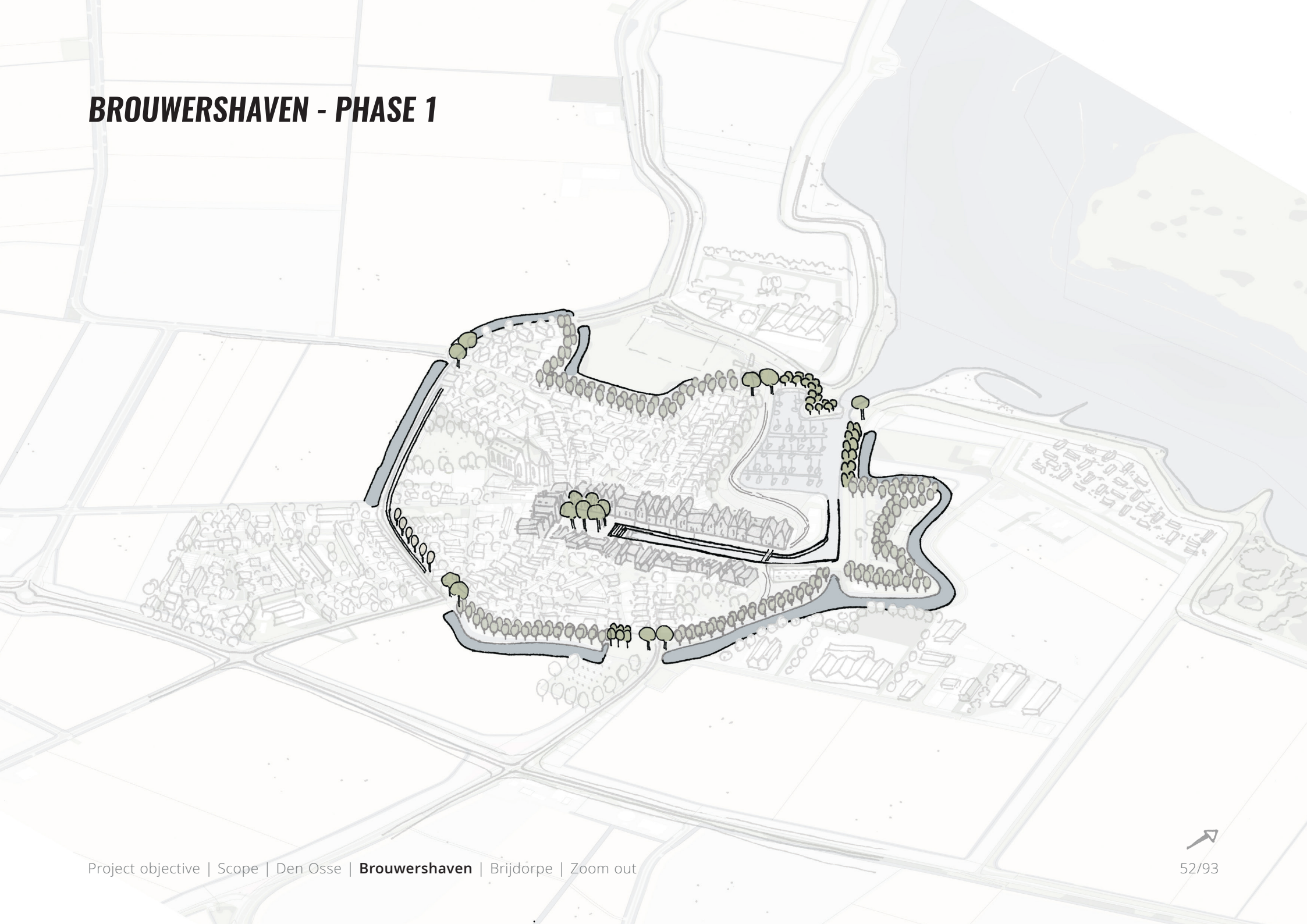


BROUWERSHAVEN - PHASE 1 - CENTRAL SQUARE

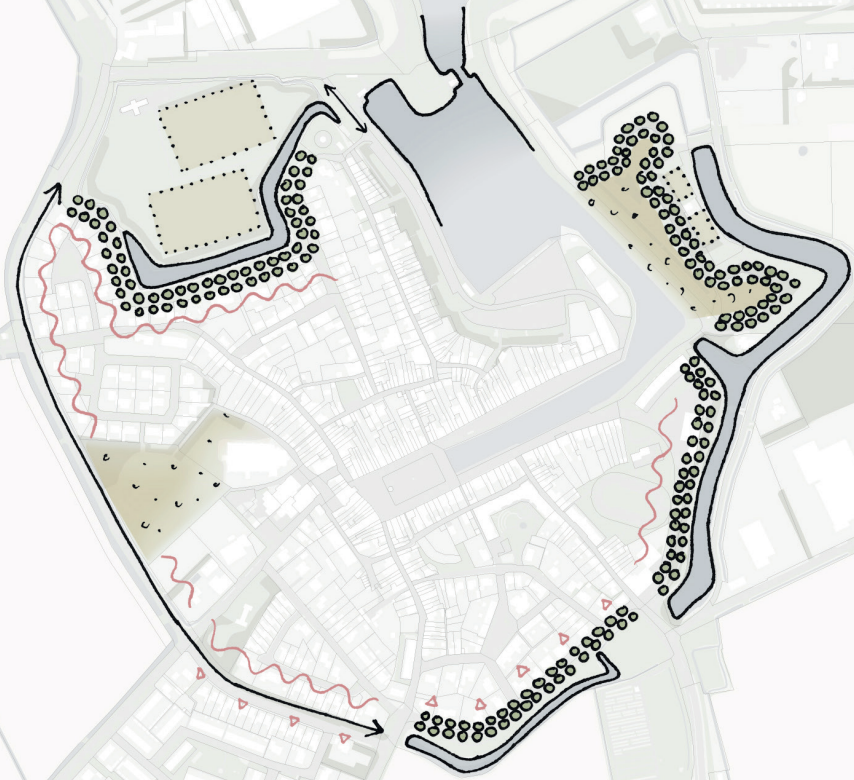




BROUWERSHAVEN - PHASE 1



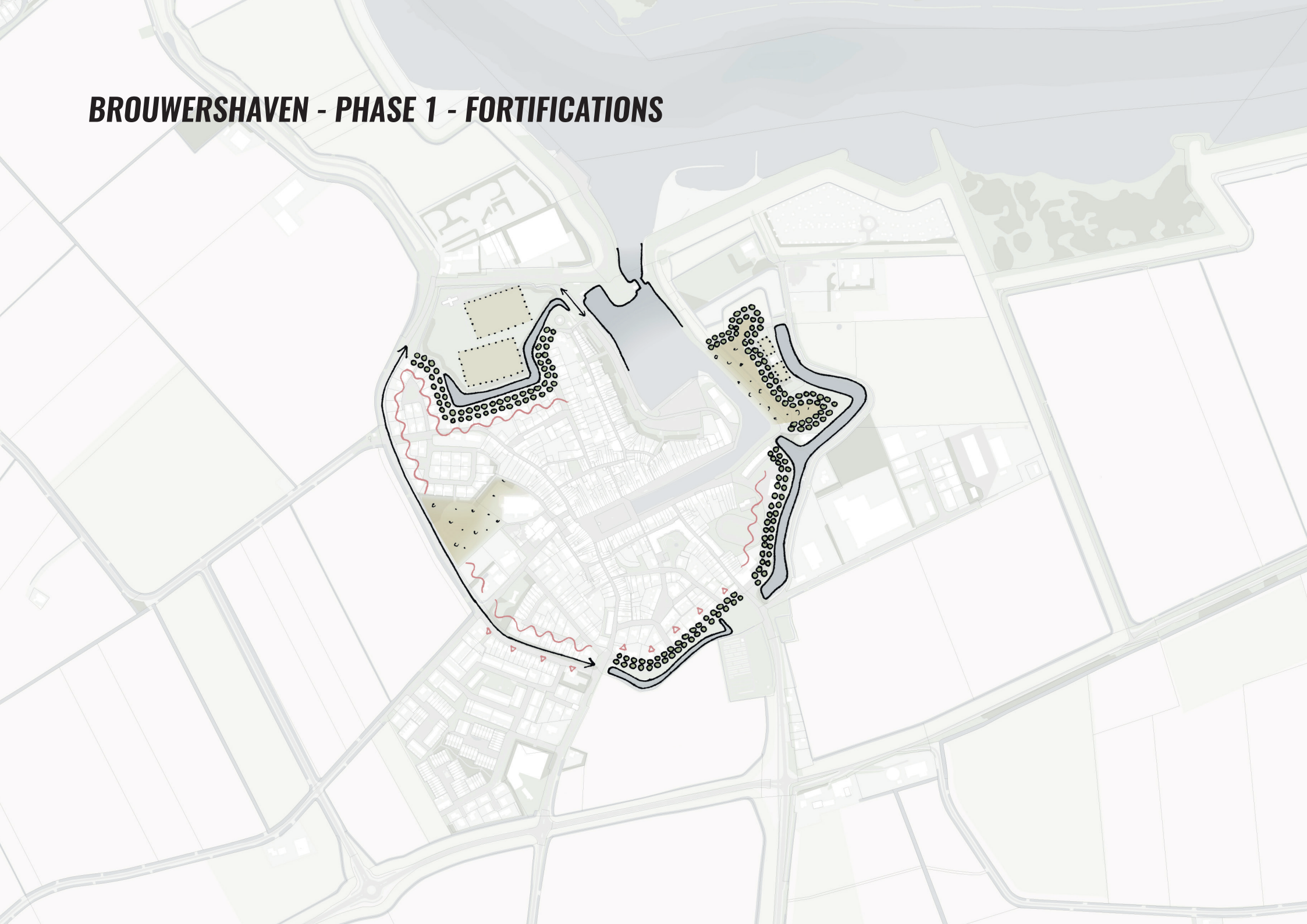
BROUWERSHAVEN - PHASE 1 - FORTIFICATIONS



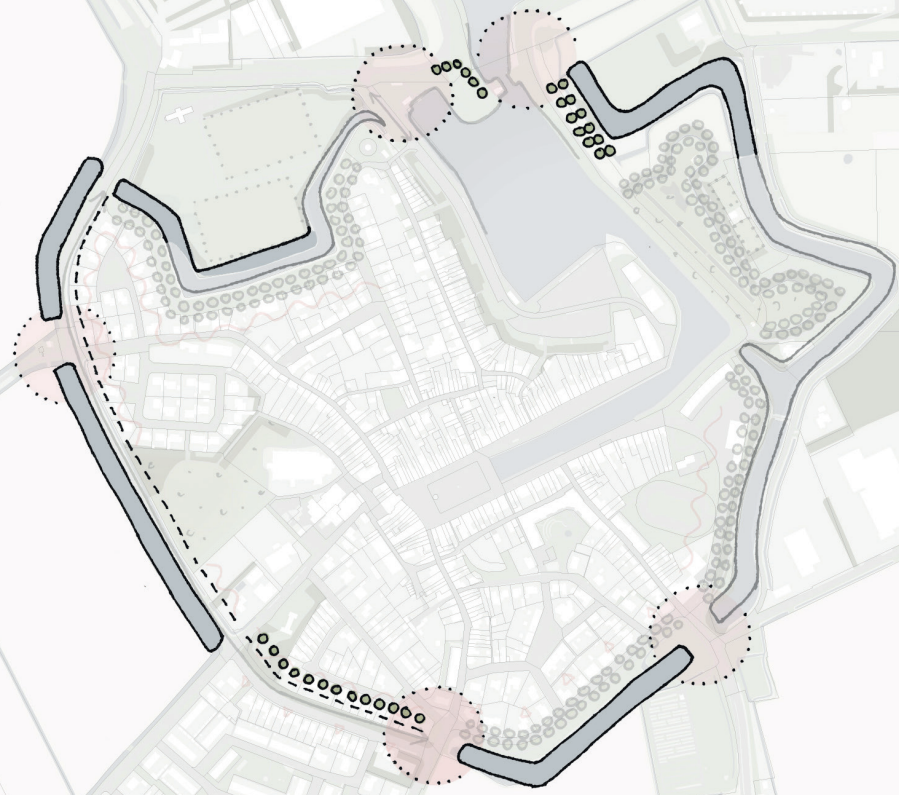
BROUWERSHAVEN - PHASE 1 - FORTIFICATIONS



BROUWERSHAVEN - PHASE 1 - FORTIFICATIONS



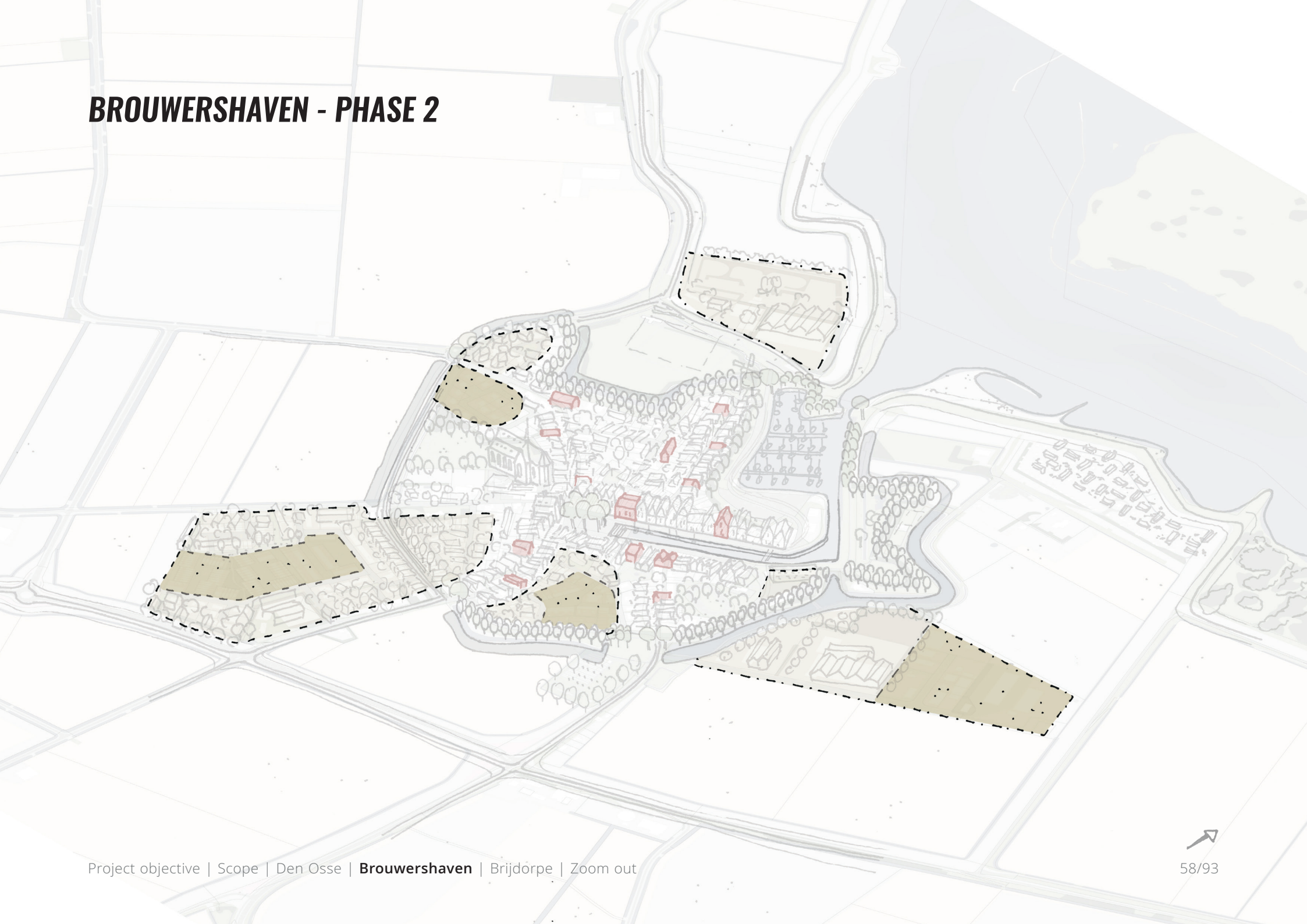
BROUWERSHAVEN - PHASE 1 - FORTIFICATIONS



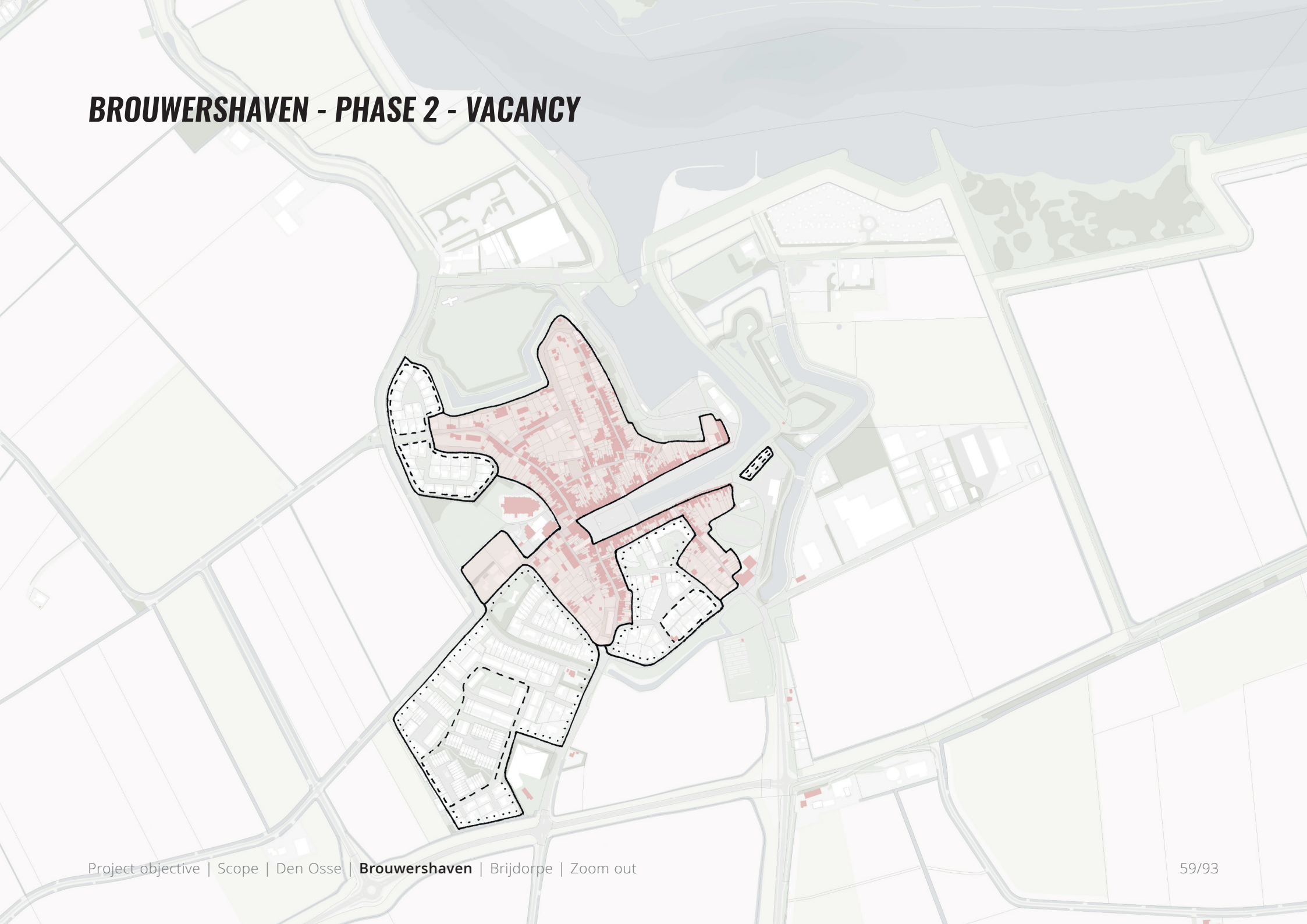
BROUWERSHAVEN - PHASE 1 - FORTIFICATIONS



BROUWERSHAVEN - PHASE 2



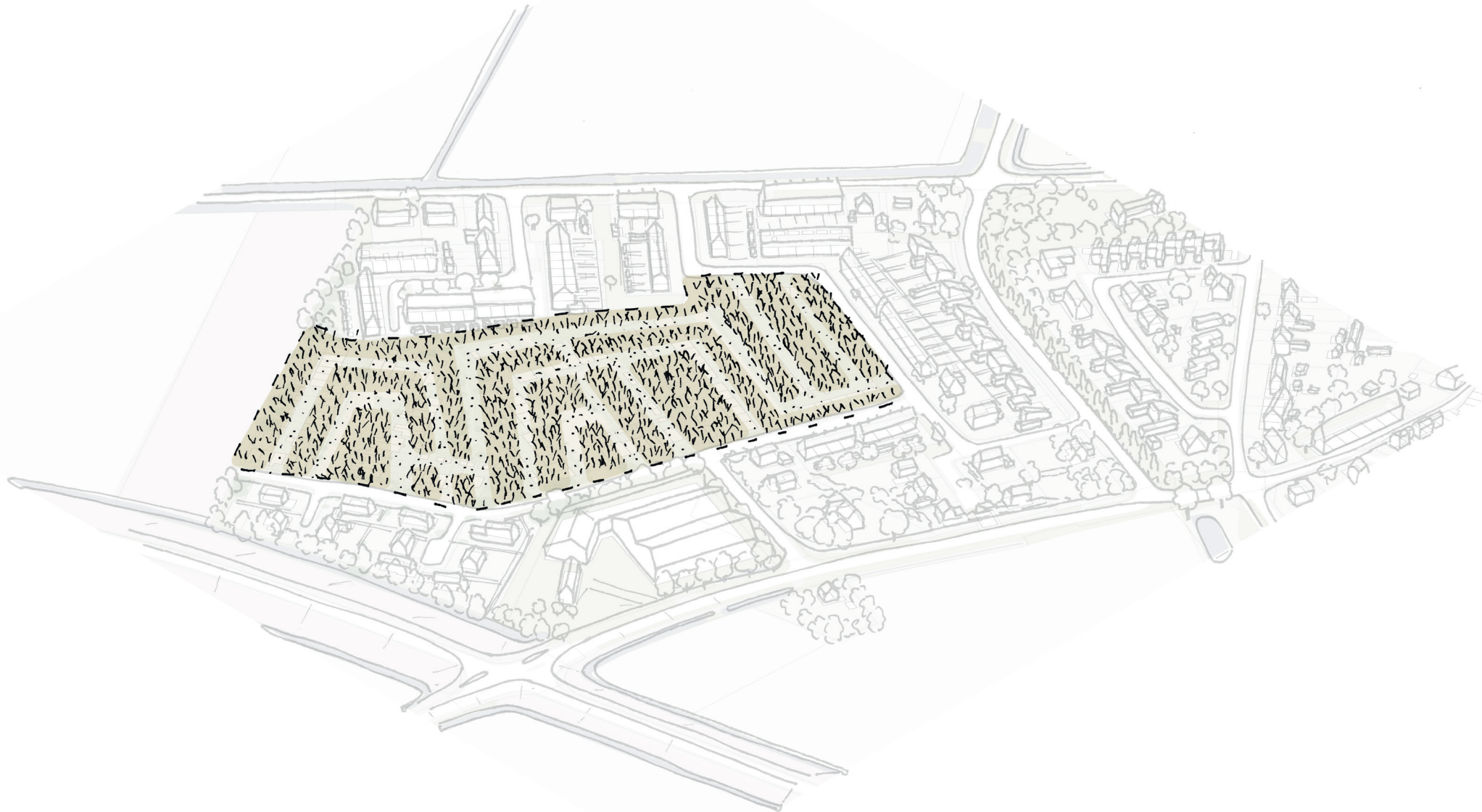
BROUWERSHAVEN - PHASE 2 - VACANCY



BROUWERSHAVEN - PHASE 2 - VACANCY




BROUWERSHAVEN - PHASE 2 - VACANCY



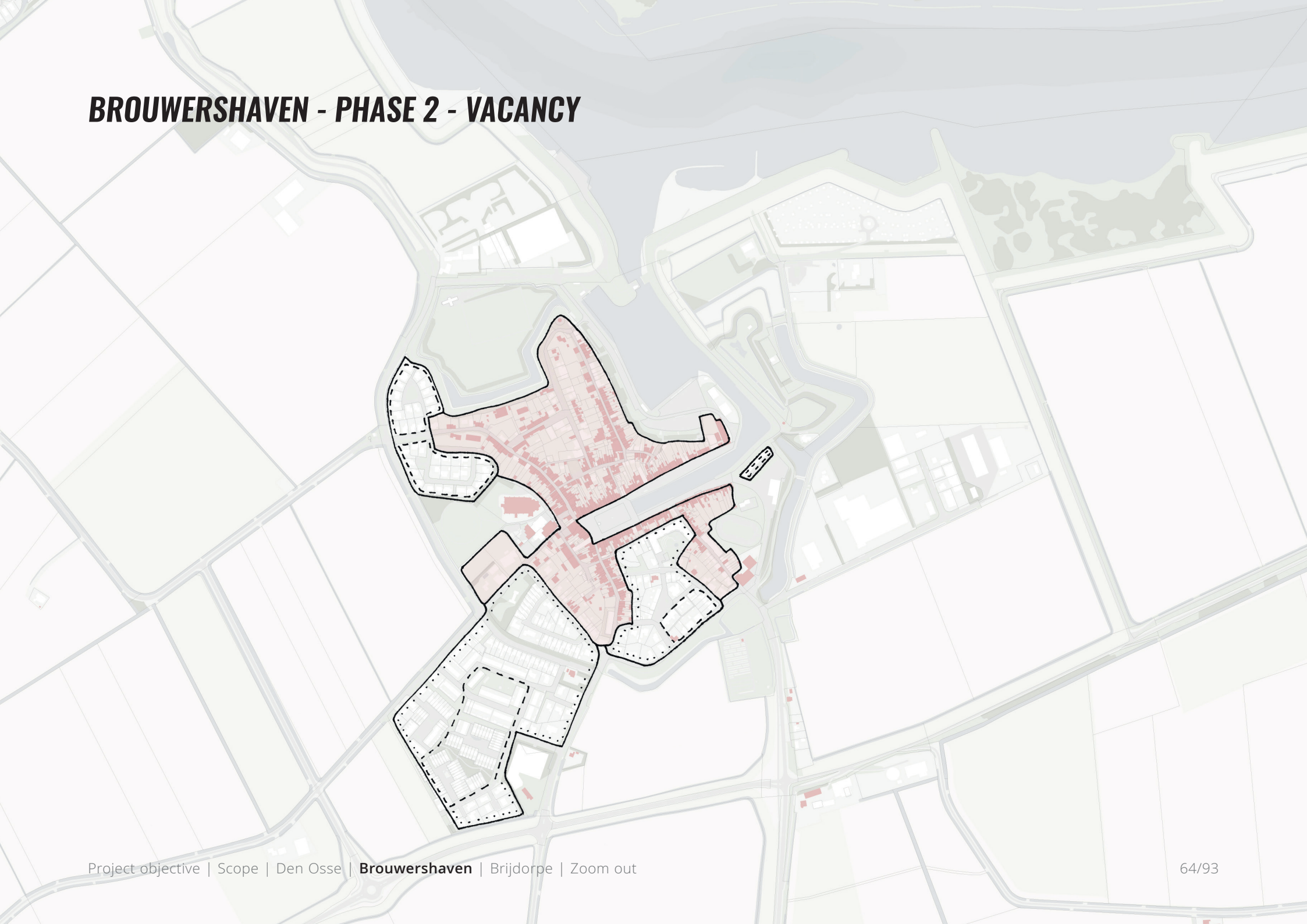
BROUWERSHAVEN - PHASE 2 - VACANCY



BROUWERSHAVEN - PHASE 2 - VACANCY



BROUWERSHAVEN - PHASE 2 - VACANCY



BROUWERSHAVEN - PHASE 2 - VACANCY



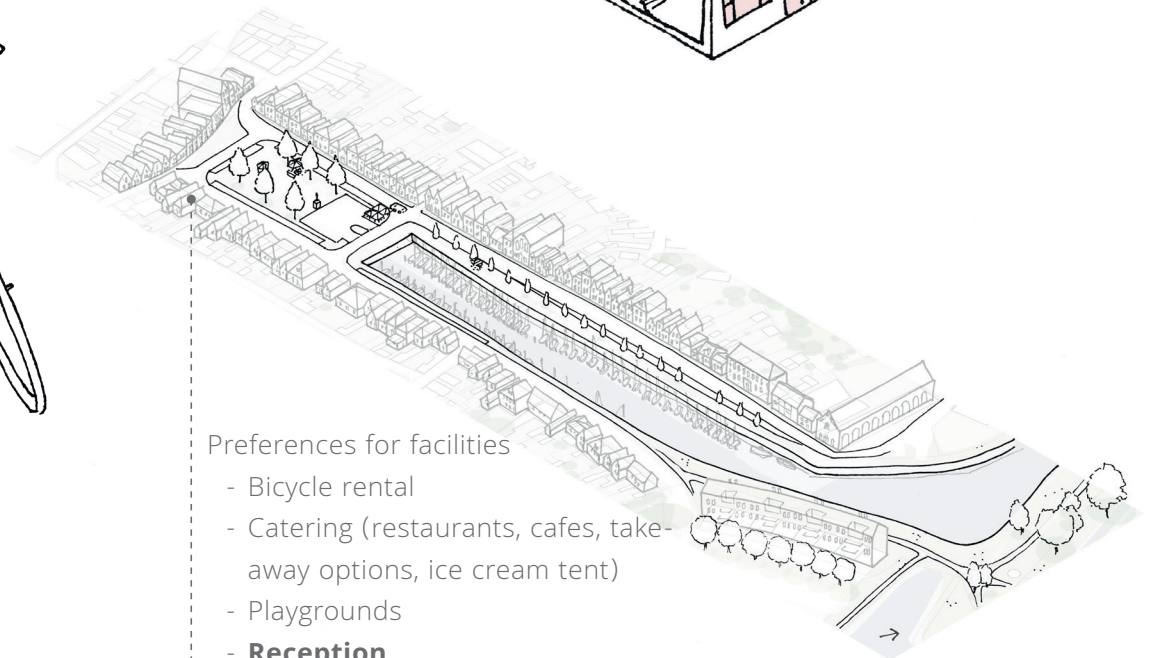
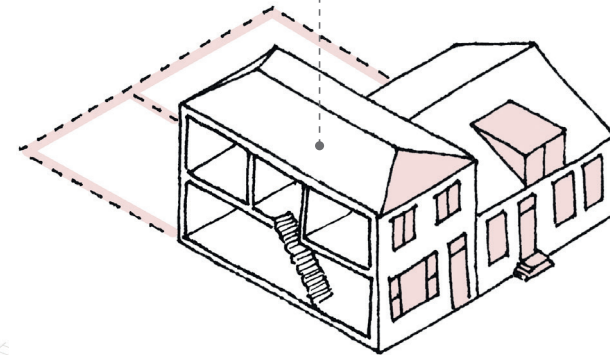
Leisure tourist
Den Osse



Cultural tourist
Brouwershaven

Preferences for the accommodation

- Identity / uniqueness
- Outdoor space
- Doesn't have to be too big



Preferences for facilities

- Bicycle rental
- Catering (restaurants, cafes, take-away options, ice cream tent)
- Playgrounds
- **Reception**

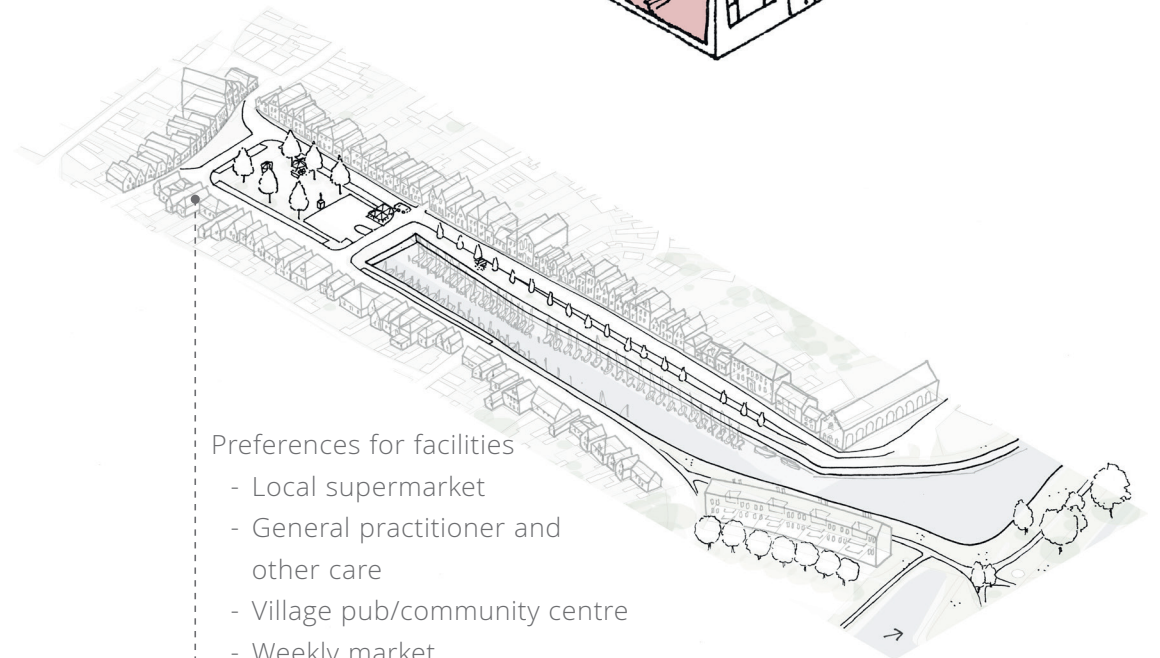
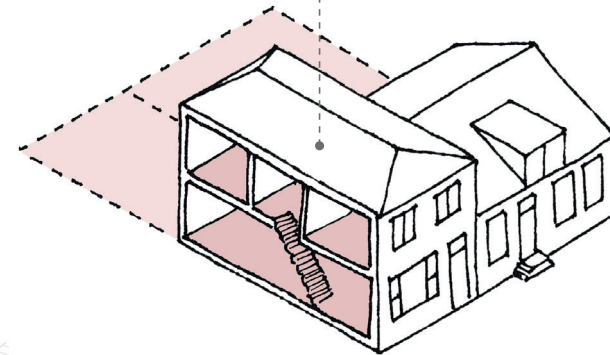
BROUWERSHAVEN - PHASE 2 - VACANCY



Elderly

Preferences for the accommodation

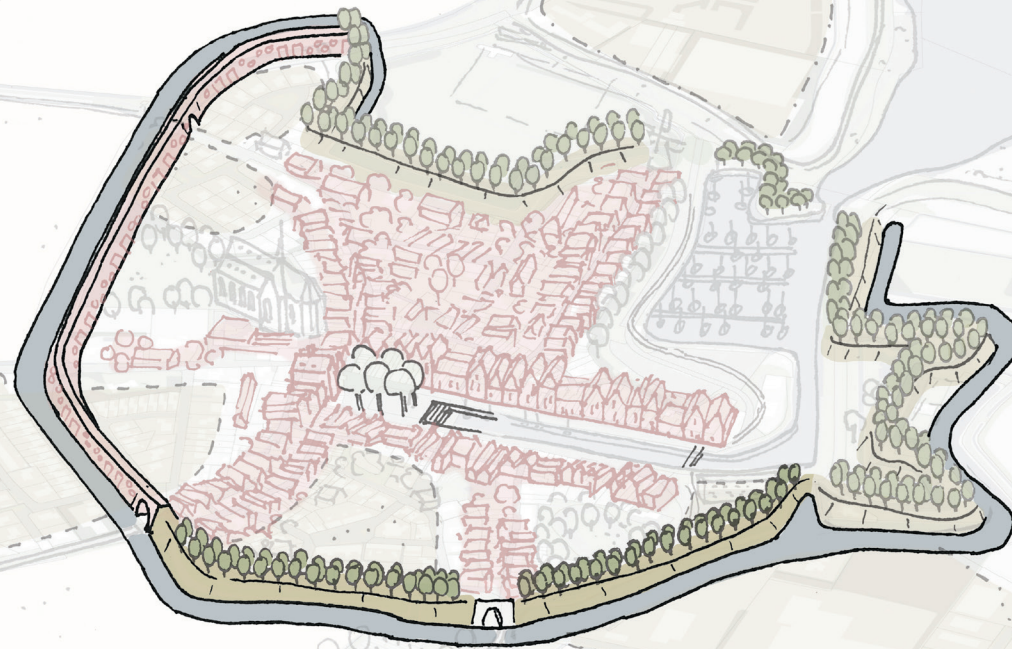
- **Wheelchair accessible**
- Garden



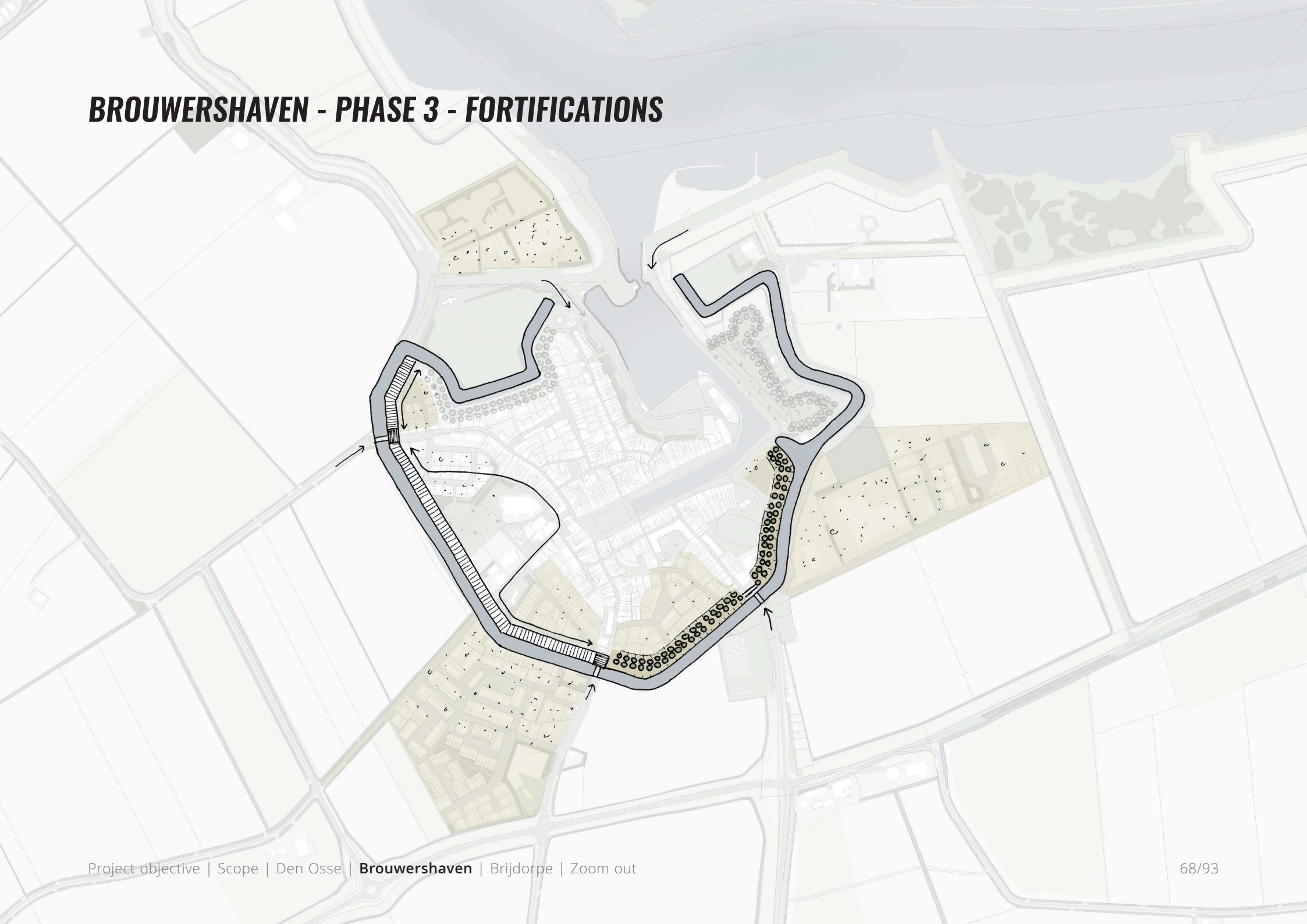
Preferences for facilities

- Local supermarket
- General practitioner and other care
- Village pub/community centre
- Weekly market

BROUWERSHAVEN - PHASE 3




BROUWERSHAVEN - PHASE 3 - FORTIFICATIONS



BROUWERSHAVEN - PHASE 3 - FORTIFICATIONS



BROUWERSHAVEN - PHASE 3 - FORTIFICATIONS



BROUWERSHAVEN

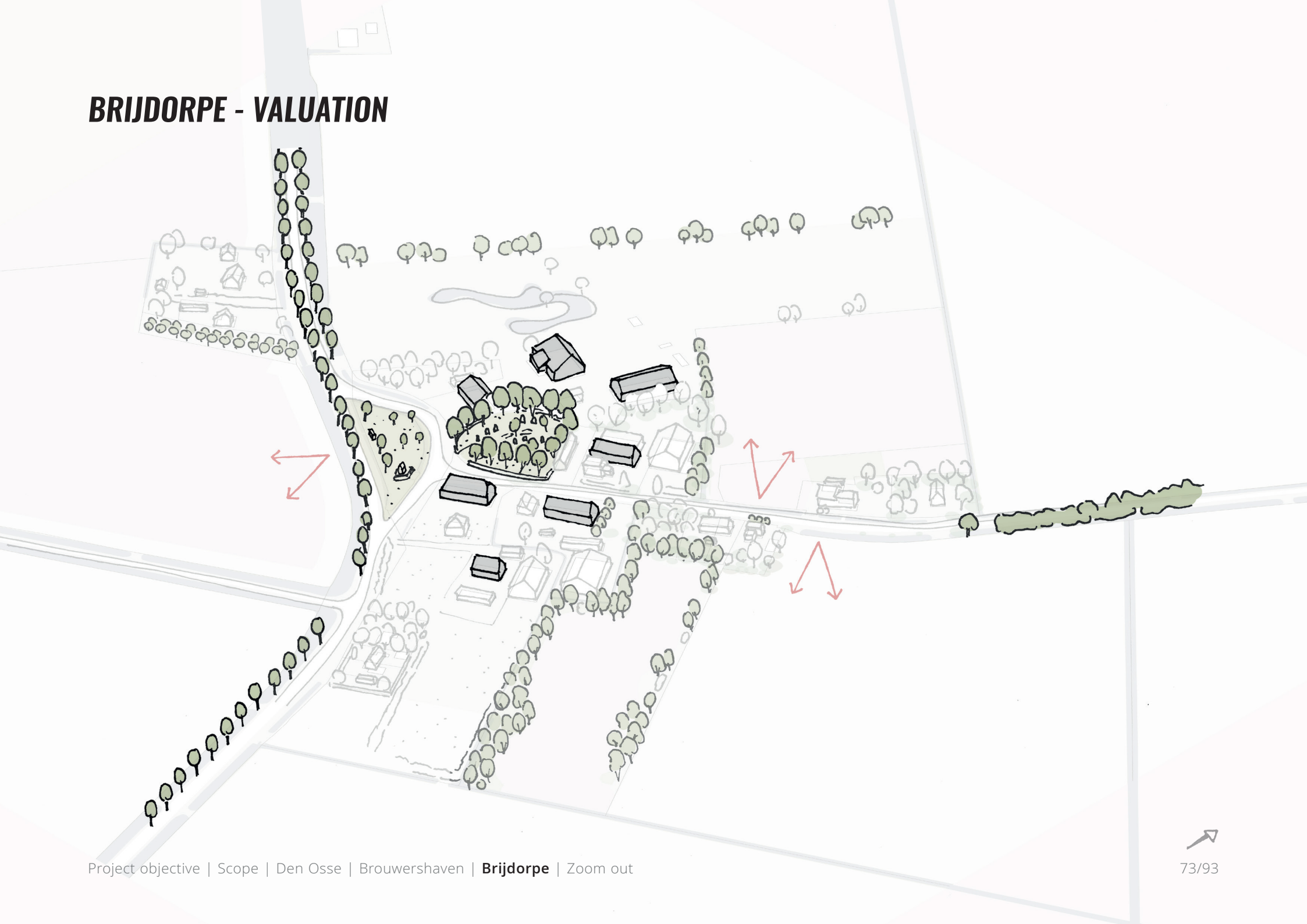


faded glory	vergane glorie
still towering above	toch bovenuit torenend
a changing face	een wankel gezicht
like a tangible memory	als een tastbaar geheugen
to arrange again	om wederom te schikken

BRIJDORPE

BRIJDORPE
hamlet | 1232

BRIJDORPE - VALUATION



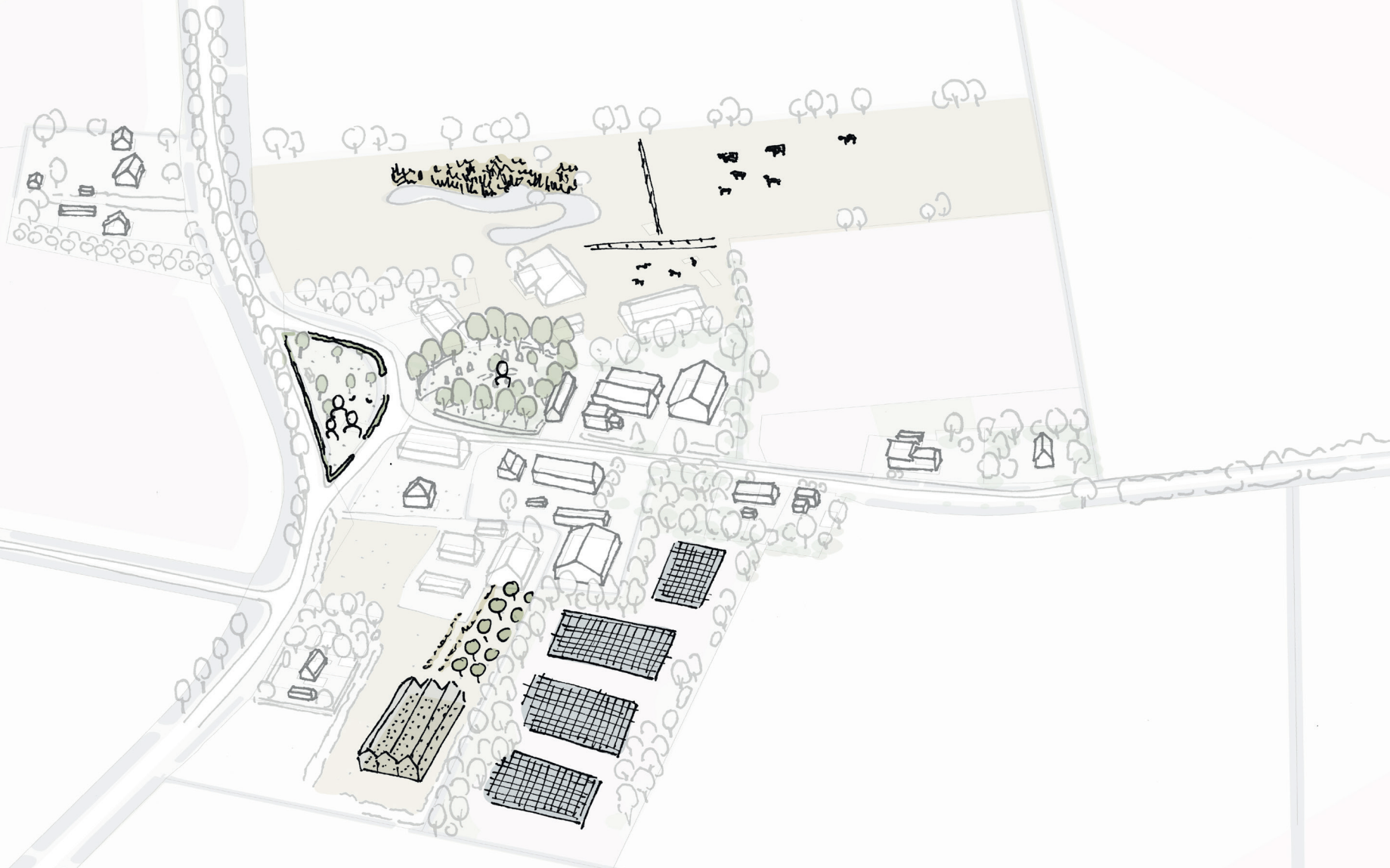
BRIJDORPE - AIM



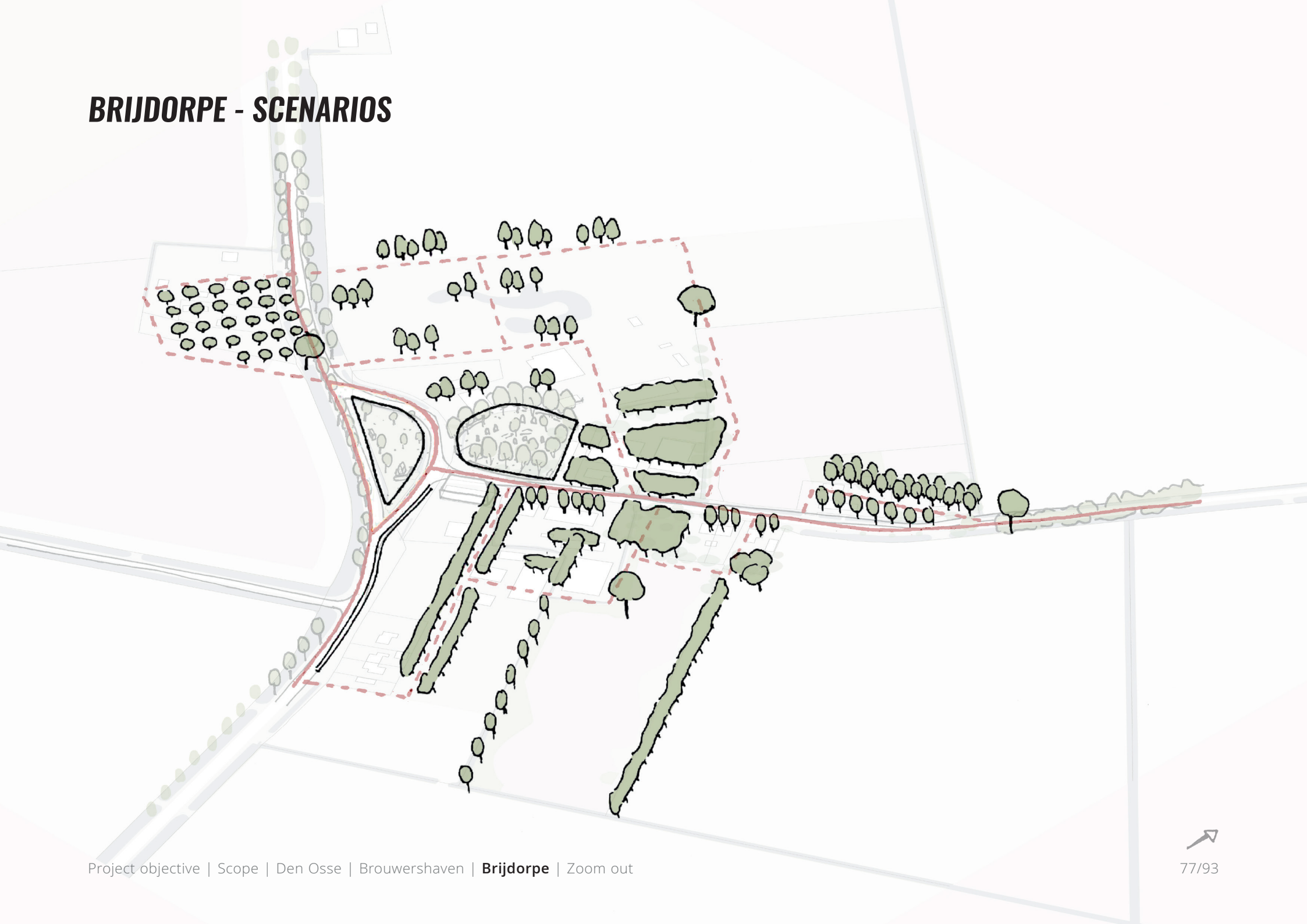
BRIJDORPE - SCENARIOS



BRIJDORPE - SCENARIOS



BRIJDORPE - SCENARIOS



BRIJDORPE - SCENARIOS



BRIJDORPE



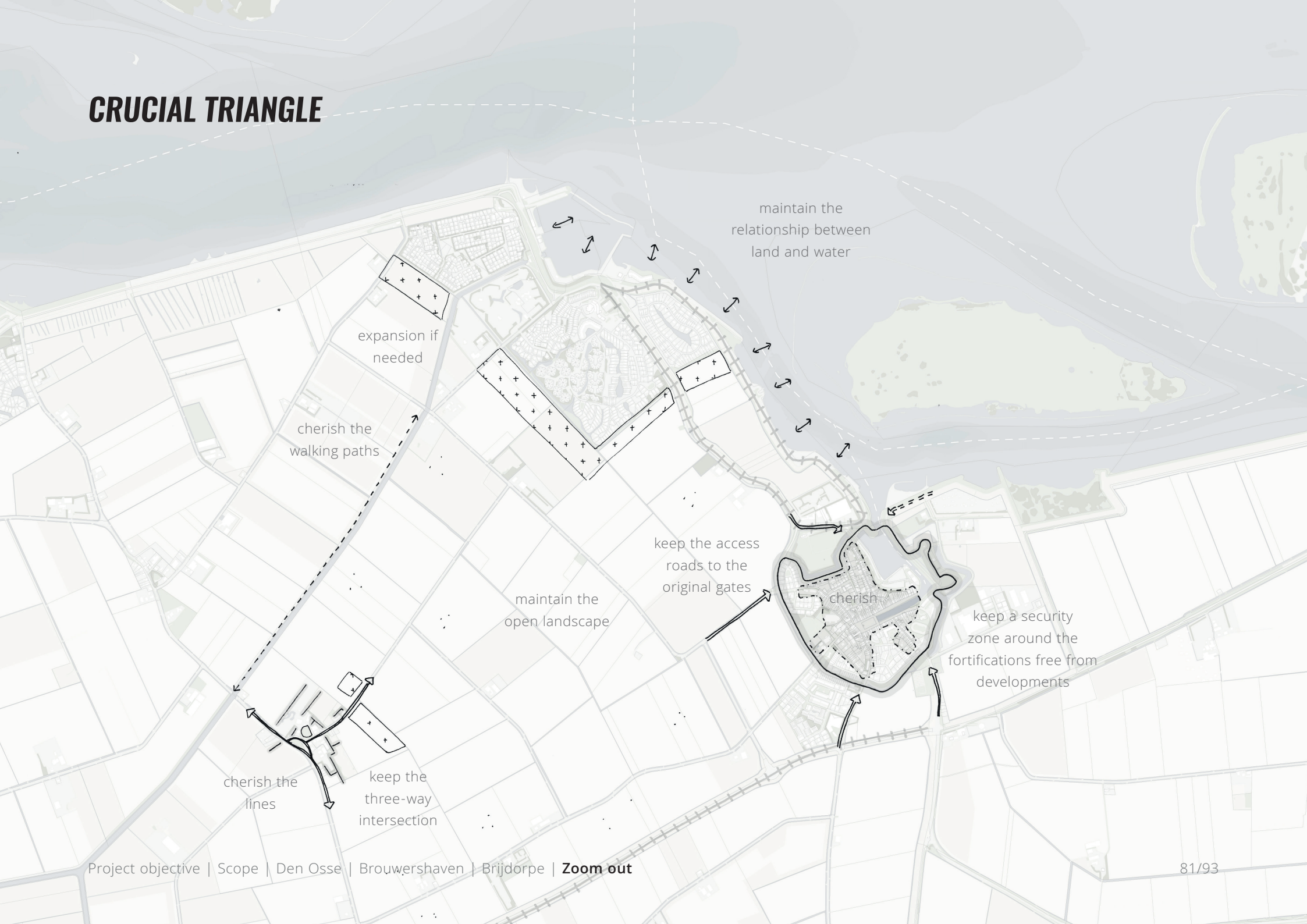
bygone buzz
fallen into obscurity
the wind now stops
and, only the birds
it will be cherished

vervlogen reuring
in vergetelheid geraakt
valt de wind nu stil
en zijn enkel de vogels
teneinde te koesteren

CRUCIAL TRIANGLE



CRUCIAL TRIANGLE



maintain the relationship between land and water

expansion if needed

cherish the walking paths

keep the access roads to the original gates

maintain the open landscape

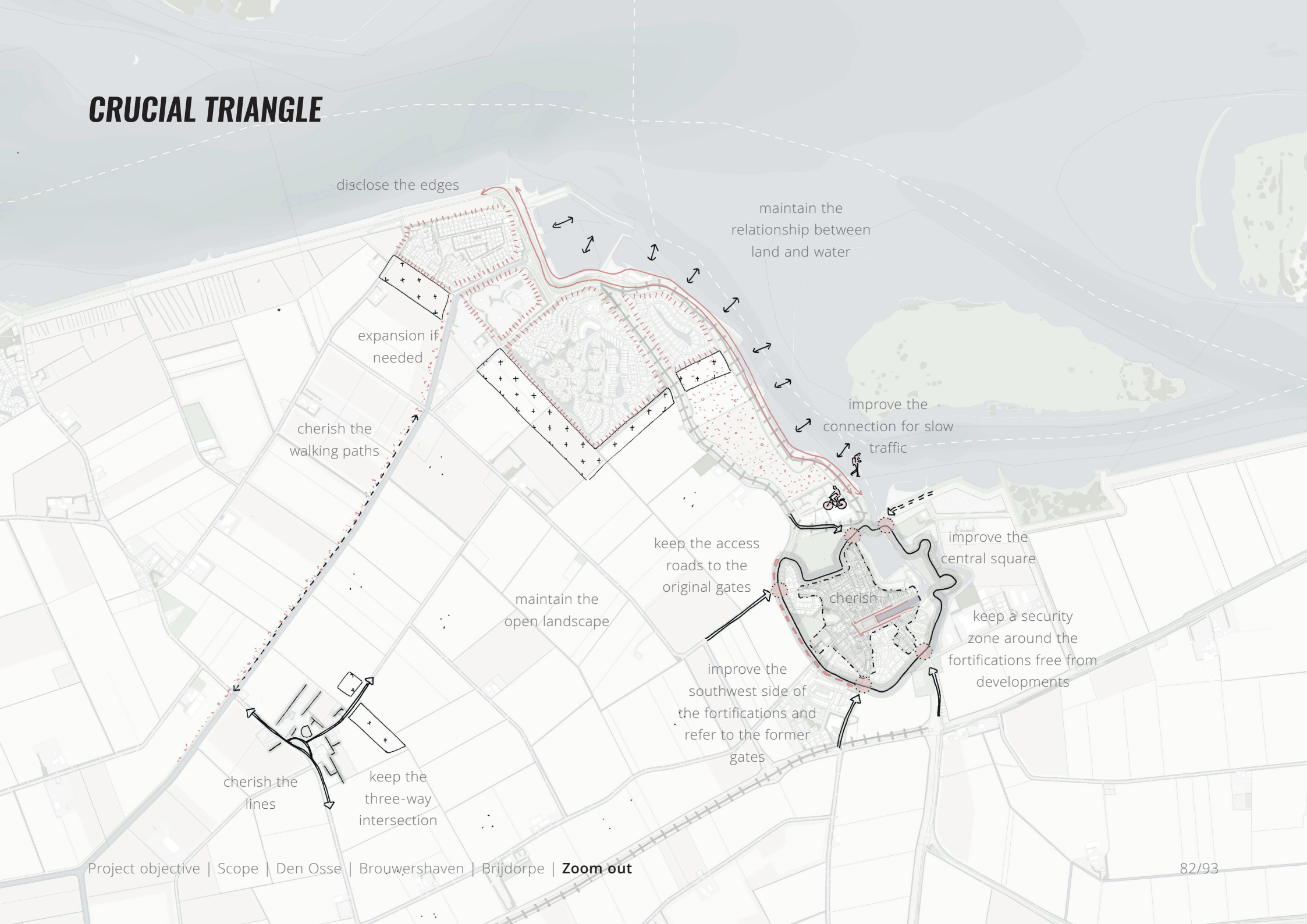
cherish

keep a security zone around the fortifications free from developments

cherish the lines

keep the three-way intersection

CRUCIAL TRIANGLE



disclose the edges

maintain the relationship between land and water

expansion if needed

improve the connection for slow traffic

cherish the walking paths

keep the access roads to the original gates

improve the central square

maintain the open landscape

cherish

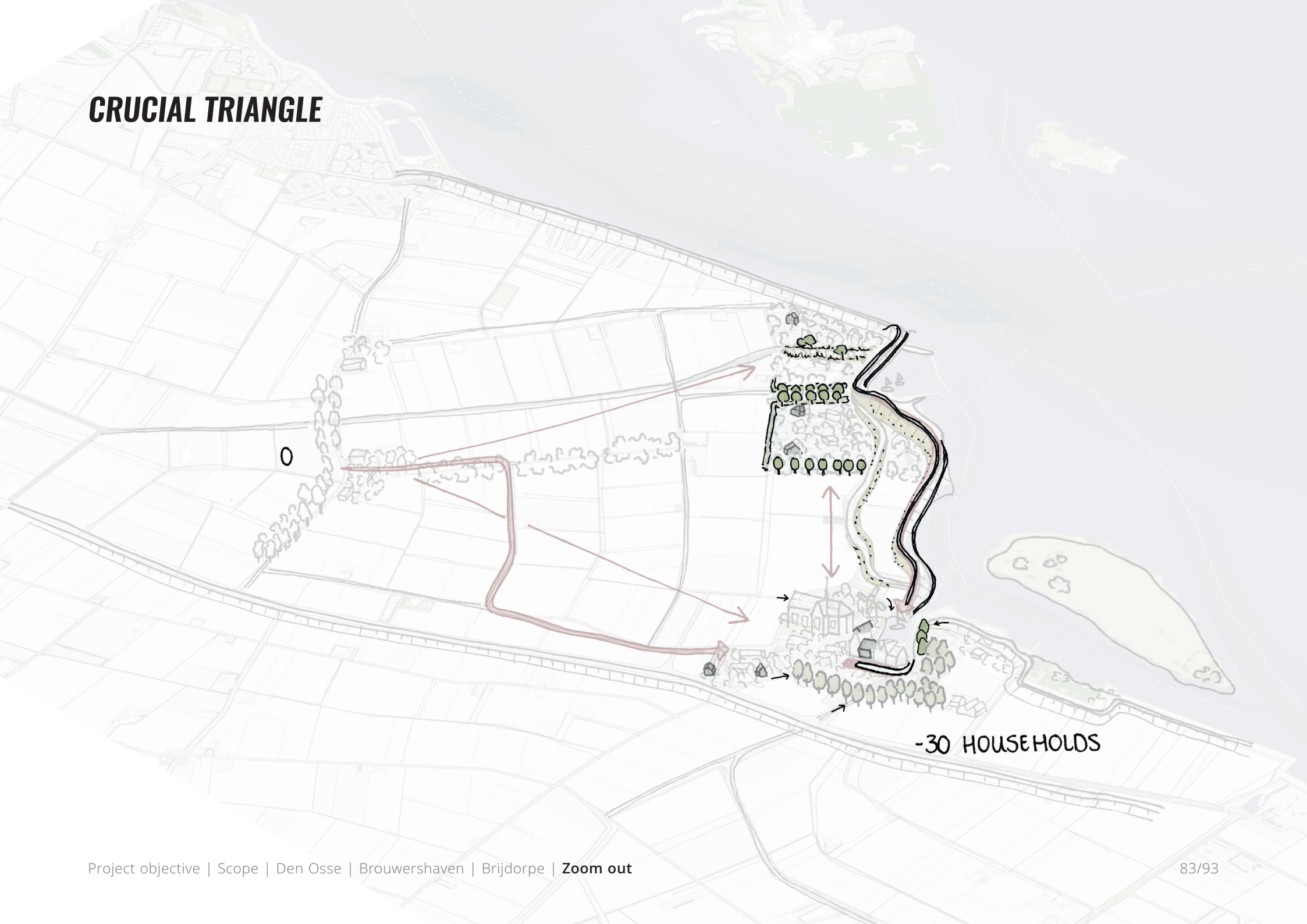
keep a security zone around the fortifications free from developments

improve the southwest side of the fortifications and refer to the former gates

cherish the lines

keep the three-way intersection

CRUCIAL TRIANGLE



CRUCIAL TRIANGLE



-30 HOUSEHOLDS

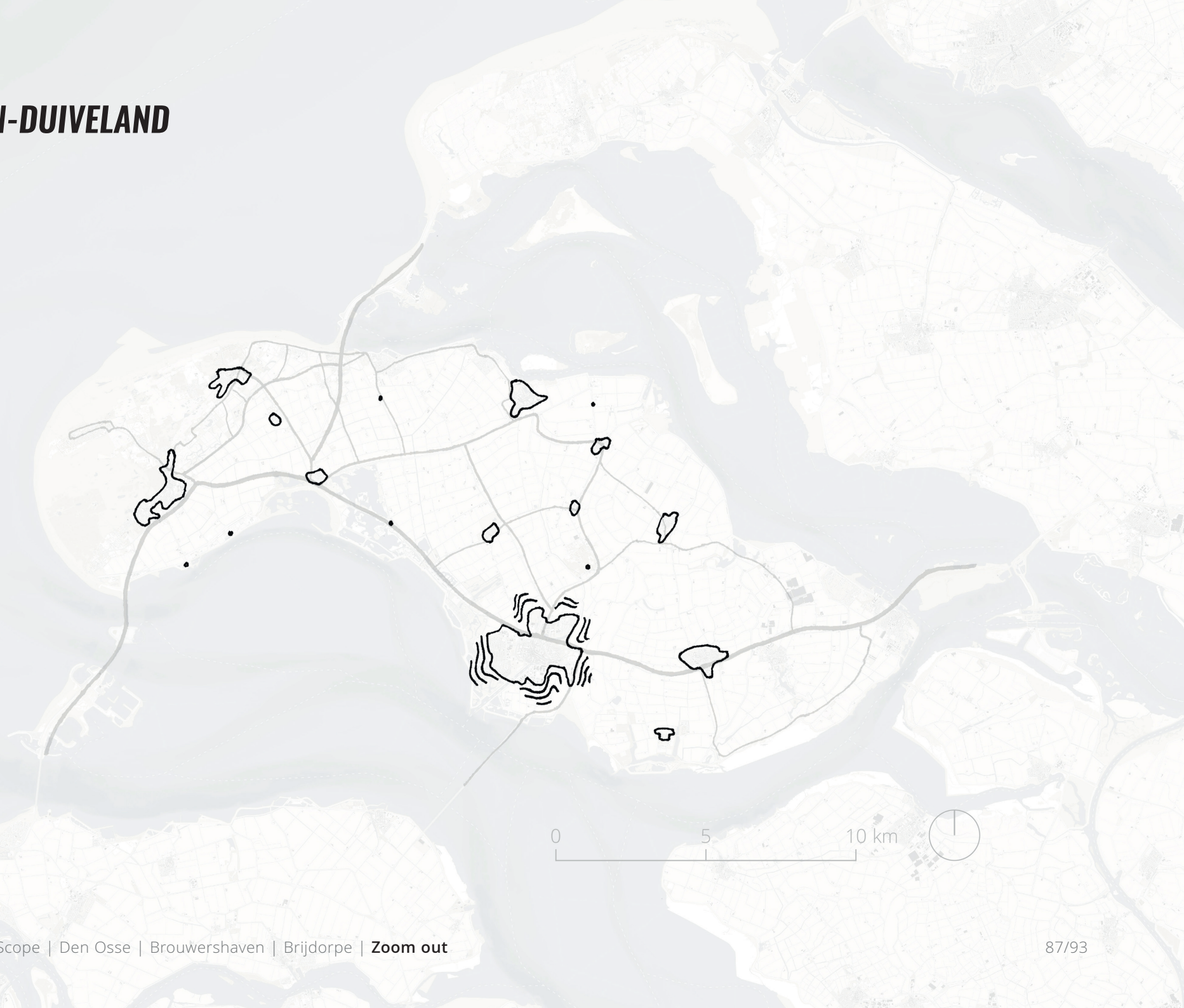
CRUCIAL TRIANGLE



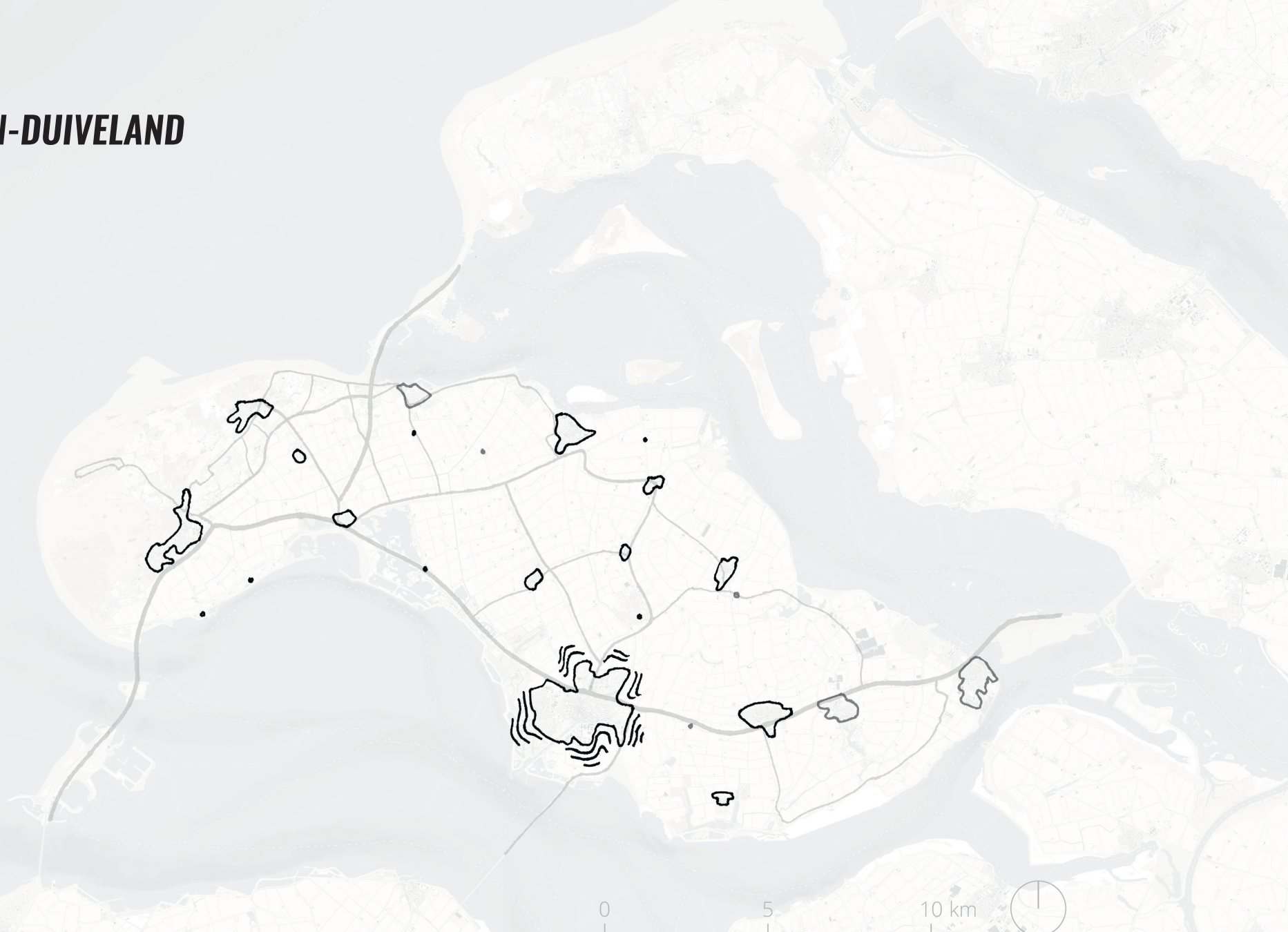
SCHOUWEN-DUIVELAND



SCHOUWEN-DUIVELAND



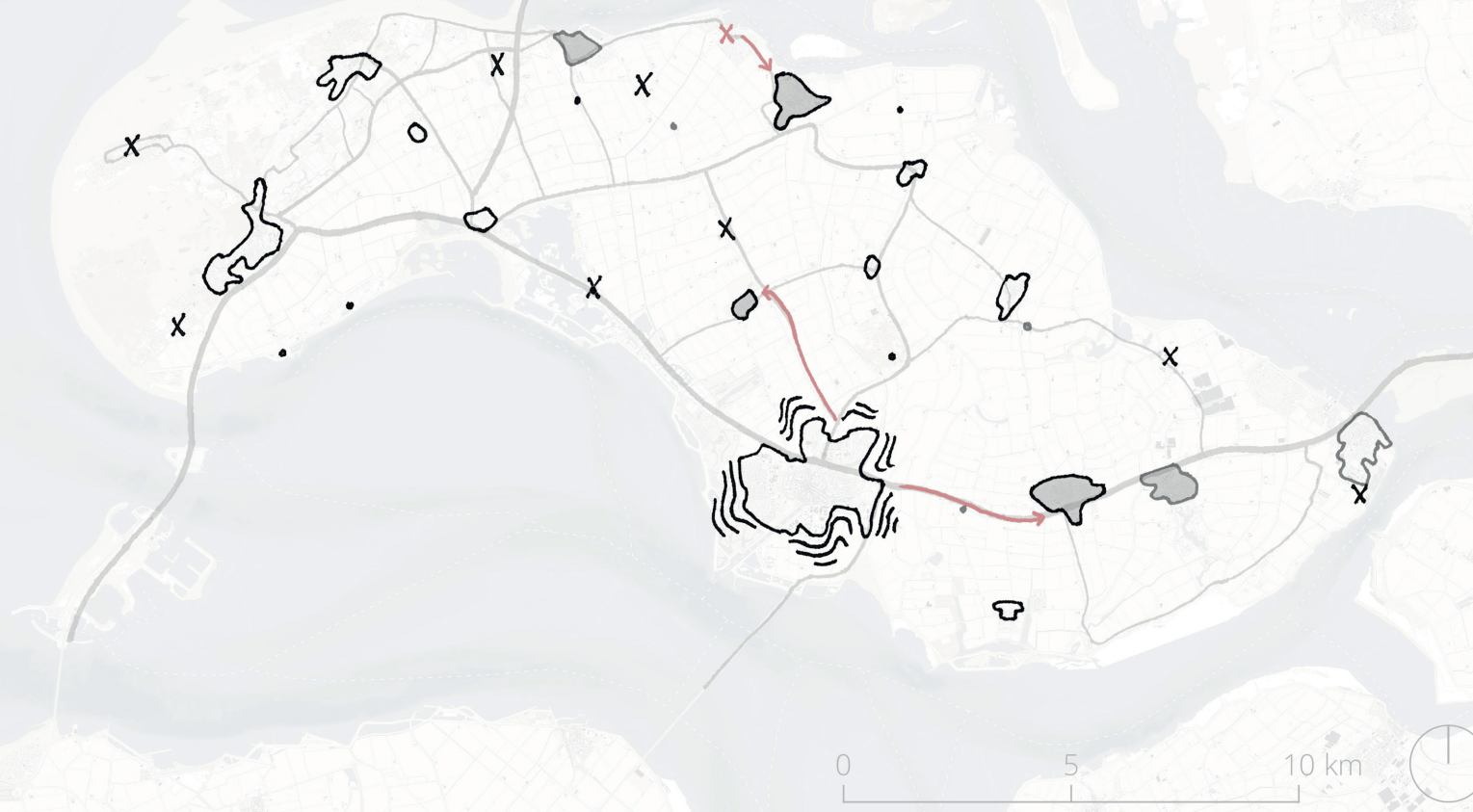
SCHOUWEN-DUIVELAND



SCHOUWEN-DUIVELAND



SCHOUWEN-DUIVELAND



GENERAL LESSONS

spatial quality



heritage

challenge itself

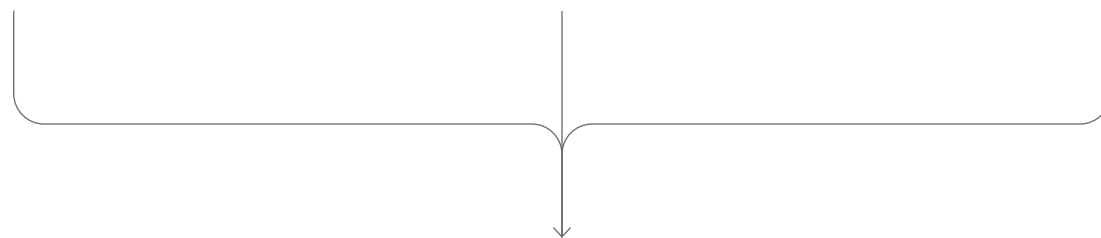


aging population

flourishing sector



recreation



urban shrinkage

GENERAL LESSONS

spatial quality



challenge itself



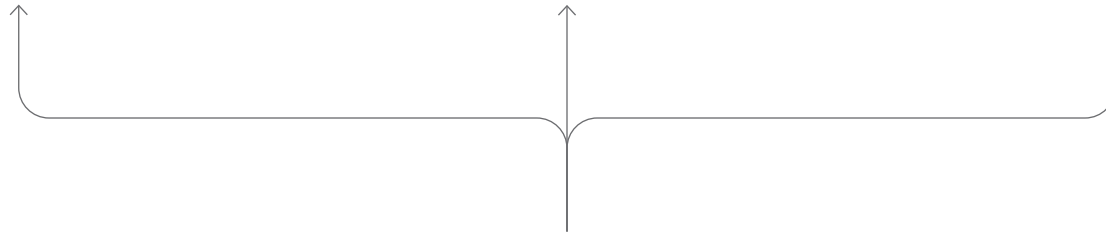
flourishing sector



heritage

aging population

recreation



urban shrinkage

SCHOUWEN-DUIVELAND



always swaying along
what seemed like doom and gloom
is now considered a strength
the waves lead the way
ready for what is next

altijd meedeinend
wat leek als kommer en kwel
nu beschouwd als kracht
wijzen de golven de weg
klaar voor wat de toekomst biedt