

KEY WORDS

Public space network, Fragmentation, Local value, Multi-layering strategy, Flows, Landscape

REASEARCH QUESTION

How to combine the current corridor development and the cultural & historic assets by means of the **public space network**, in order to counteract the fragmentation at the local level and meanwhile benefit the local inhabitants of western fringe of Xi'an City, supplementing the governmental city model.



**CONTEXT
INTRODUCTION**

**READING THE
CITY&VISION**

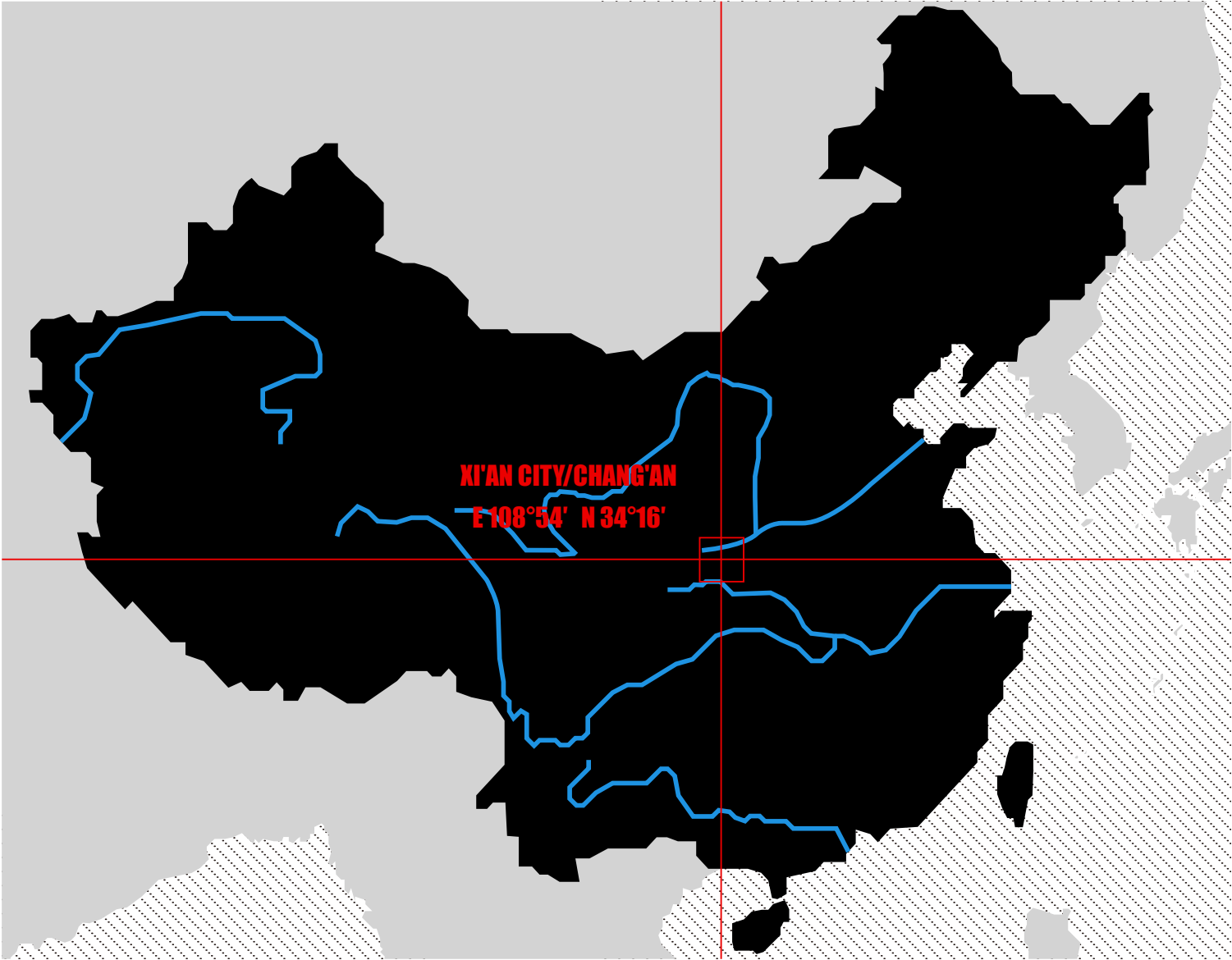
URBAN DESIGN

EDGE STRATEGY

XI'AN CITY : Complex city



XI'AN CITY Introduction



Population

Xi'an	7,547,600
Rome	2,726,927
Amsterdam	762,317
Shenzhen	12,693,000

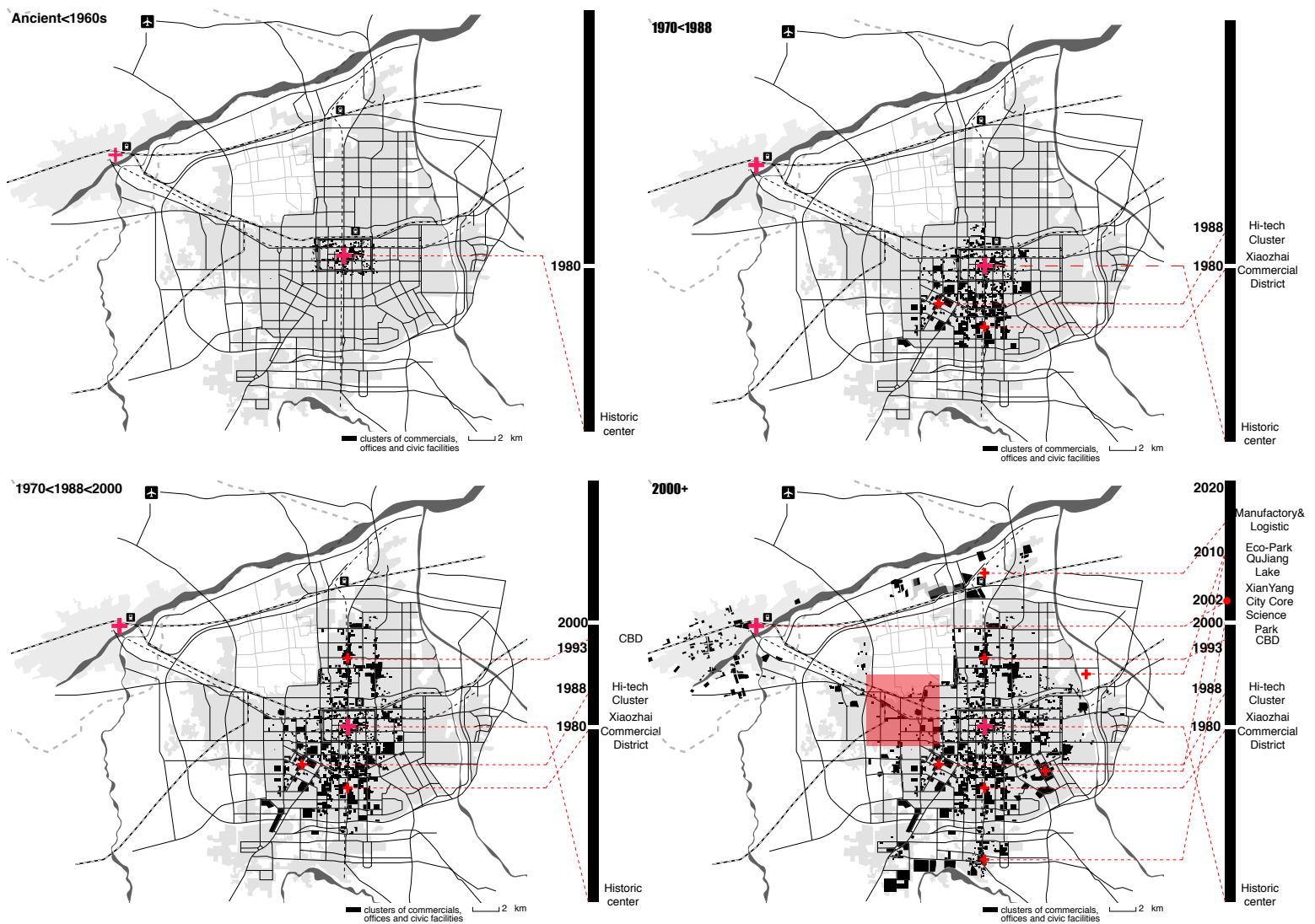
Land Area (sq km)

Xi'an	3,547
Rome	1,285
Amsterdam	166
Shenzhen	2,050

History (yr)

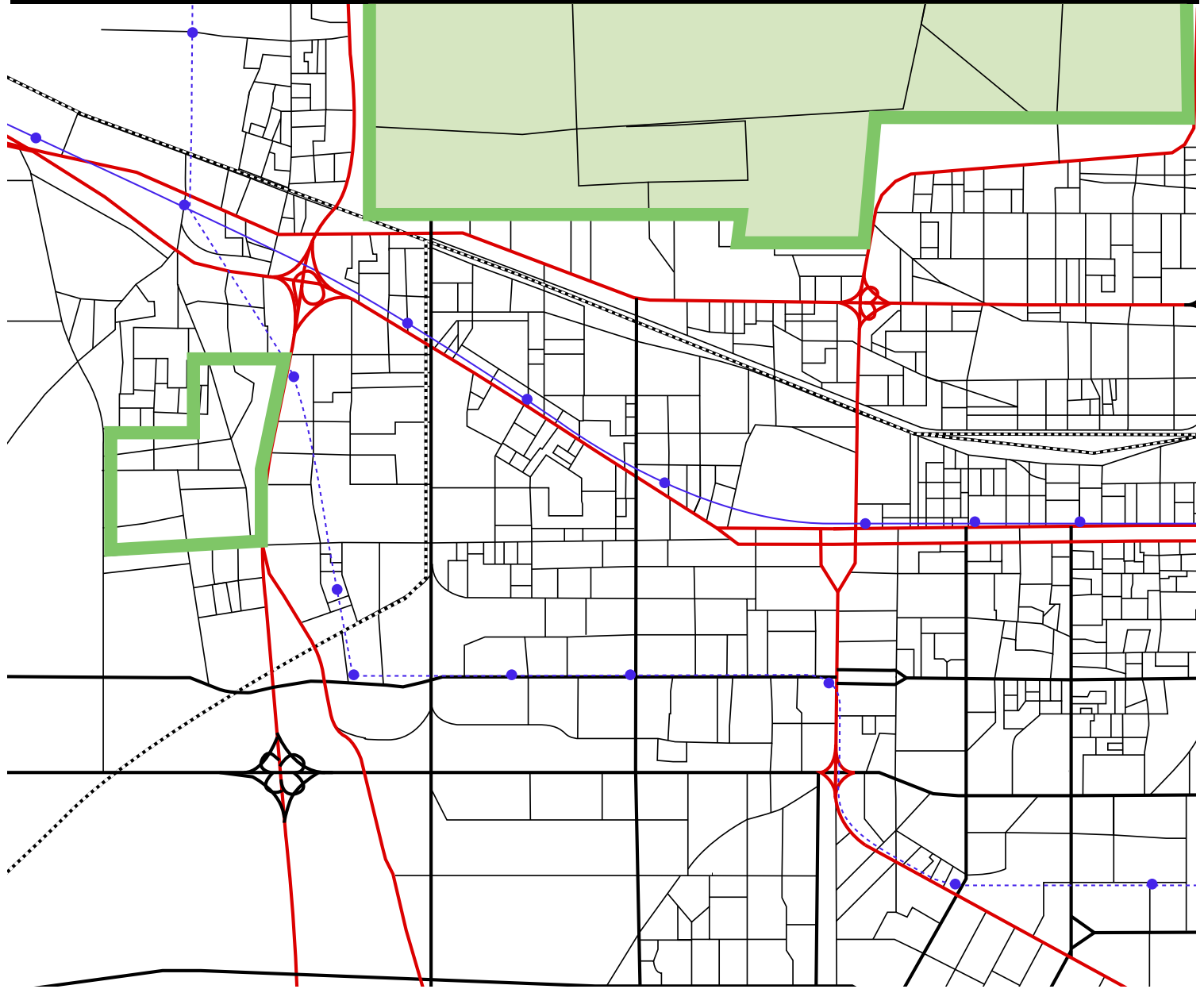
Xi'an	3,200 since 1100BC
Rome	2760 since 763BC
Amsterdam	735 since 1257
Shenzhen	32 since 1978

Context: Mega Xi'an City 2020+



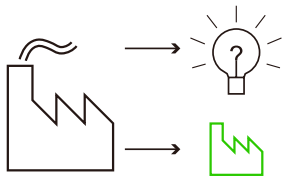
Monocentric city > Polycentric city > Proximal cities' collaboration > Twin city model > Mega Xi'an city plan 2020+

Condition of local scale



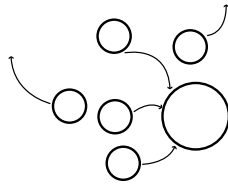
- Metro
- - - Railway
- Corridors
- Streets
- Local streets
- Preserved heritage park

Problem Definition



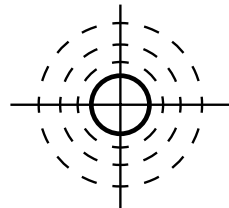
transforming industry

+




floating groups

+



rapid urban growth

+



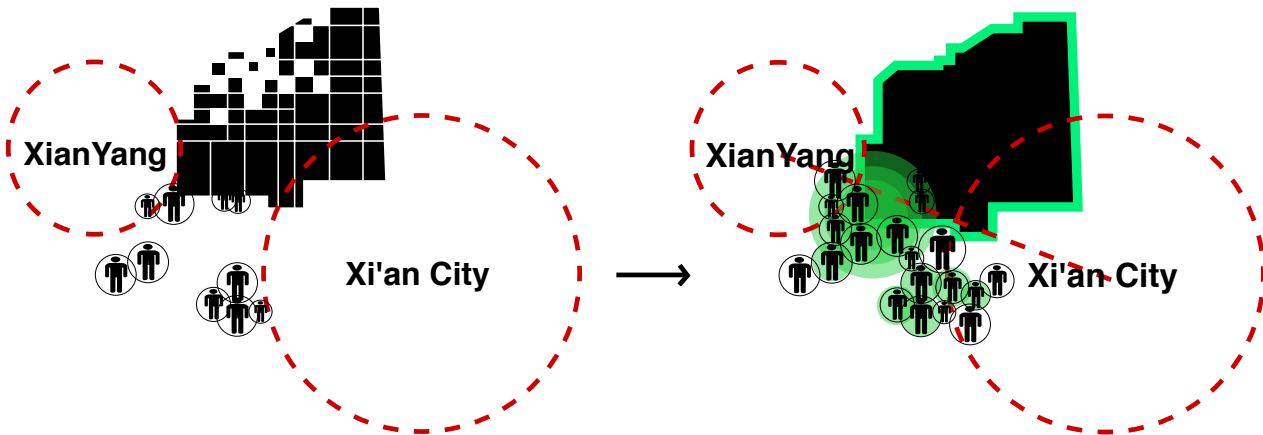
neglecting cultural assets



Spatial fragmentation and deprived urban quality at the local level because of neglecting the existing conditions and local values.



Ultimate Aim



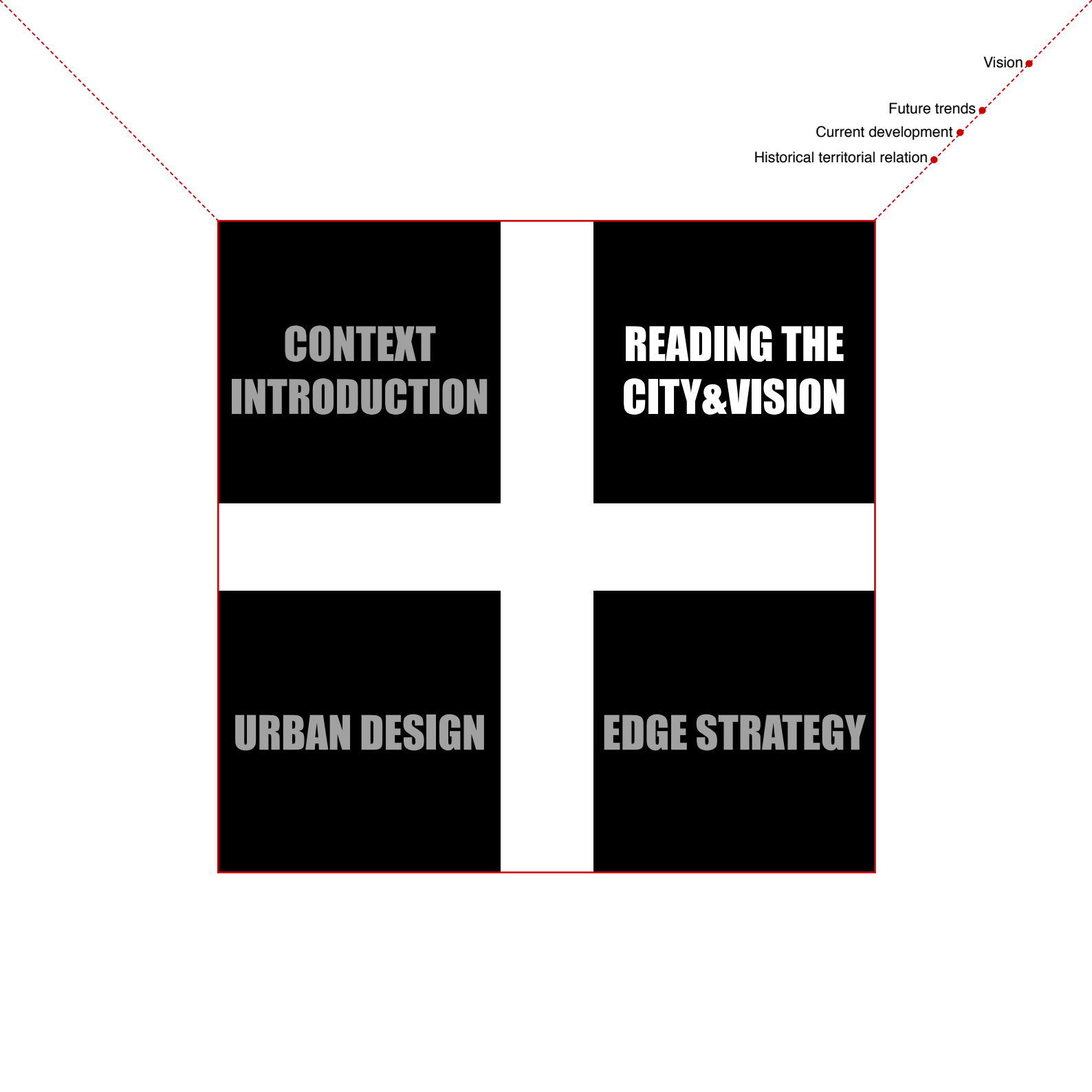
The availability of the **cultural & historic asset area**, and the importance of **new development** area in between two main centrality cores, can be combined as the activator in order **to integrate** the whole in between area become the **supportive tissue** of the Xi'an Mega City model, meanwhile **benefit the localities**.

Networked Cities

Urban Fragmentation

Public space Network

Consistent urban form



**CONTEXT
INTRODUCTION**

**READING THE
CITY&VISION**

URBAN DESIGN

EDGE STRATEGY

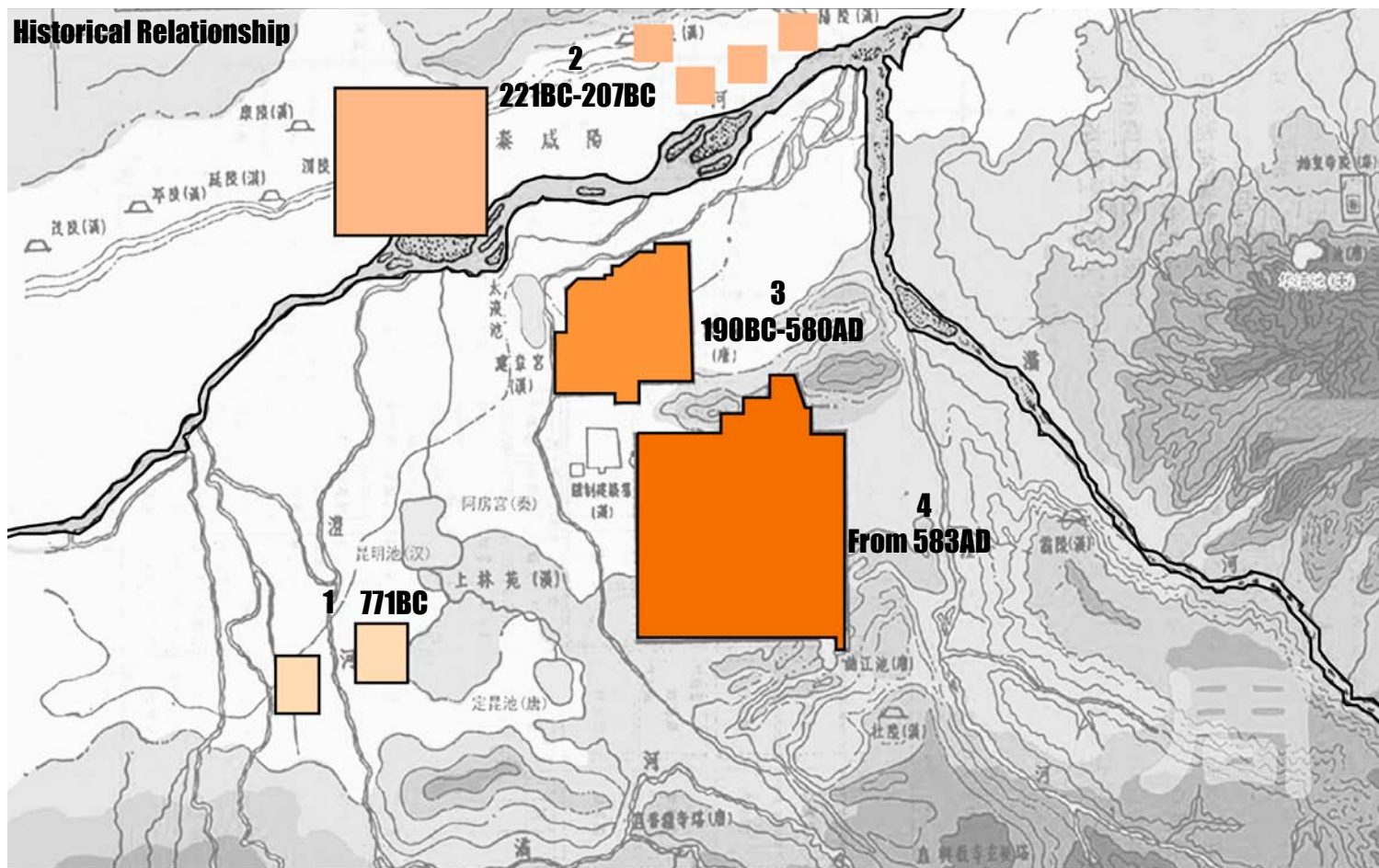
Vision

Future trends

Current development

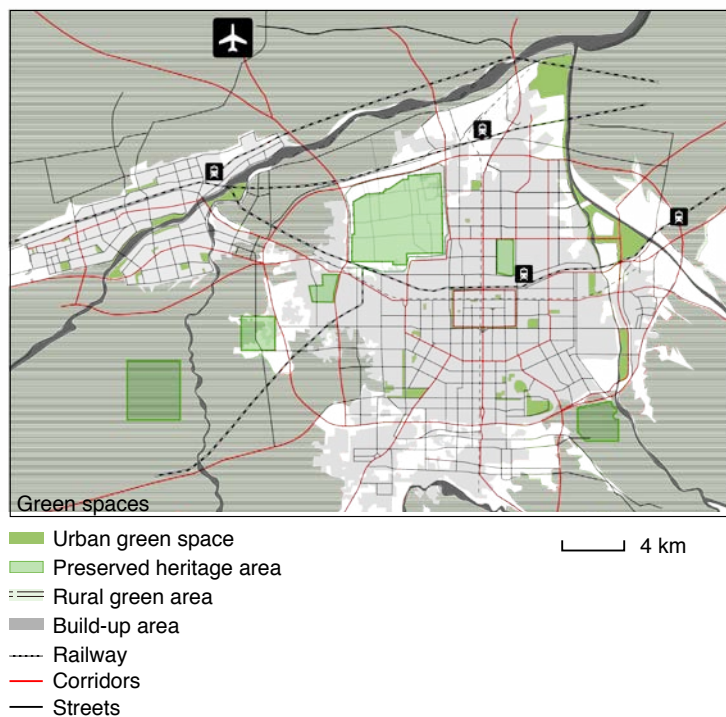
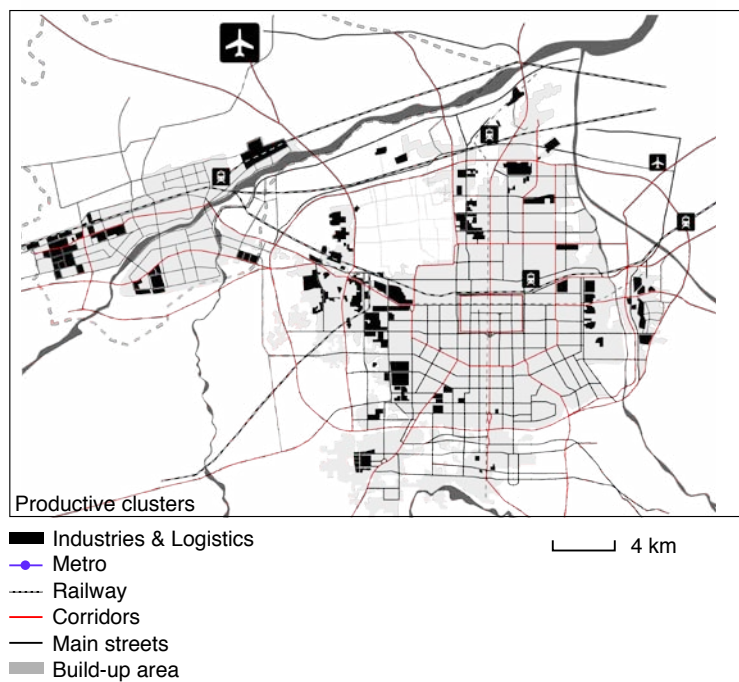
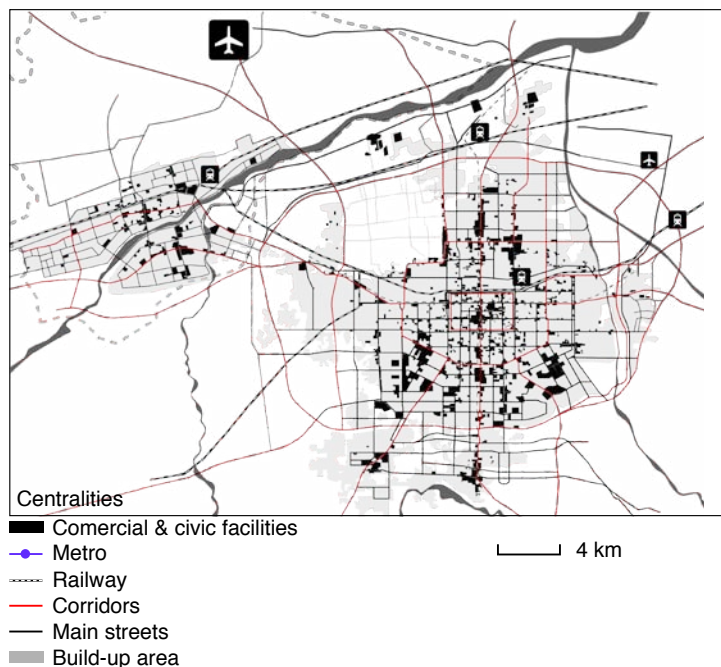
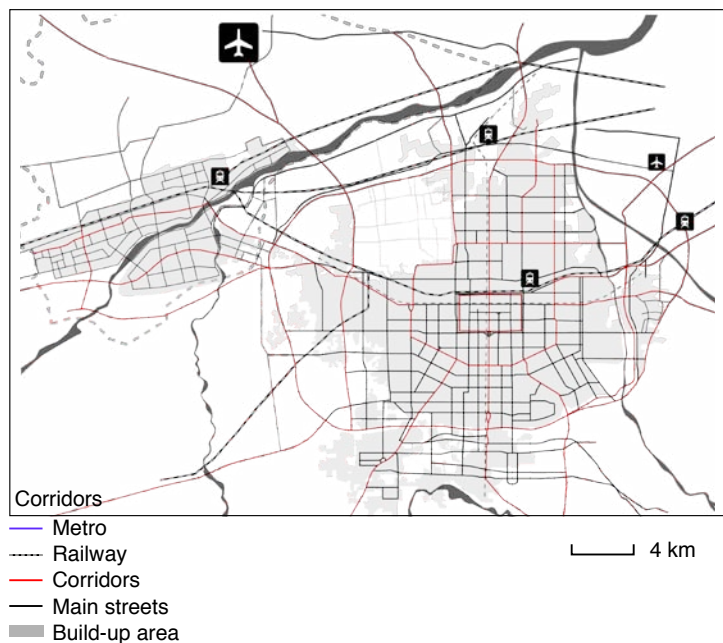
Historical territorial relation

City Scale-historical relation



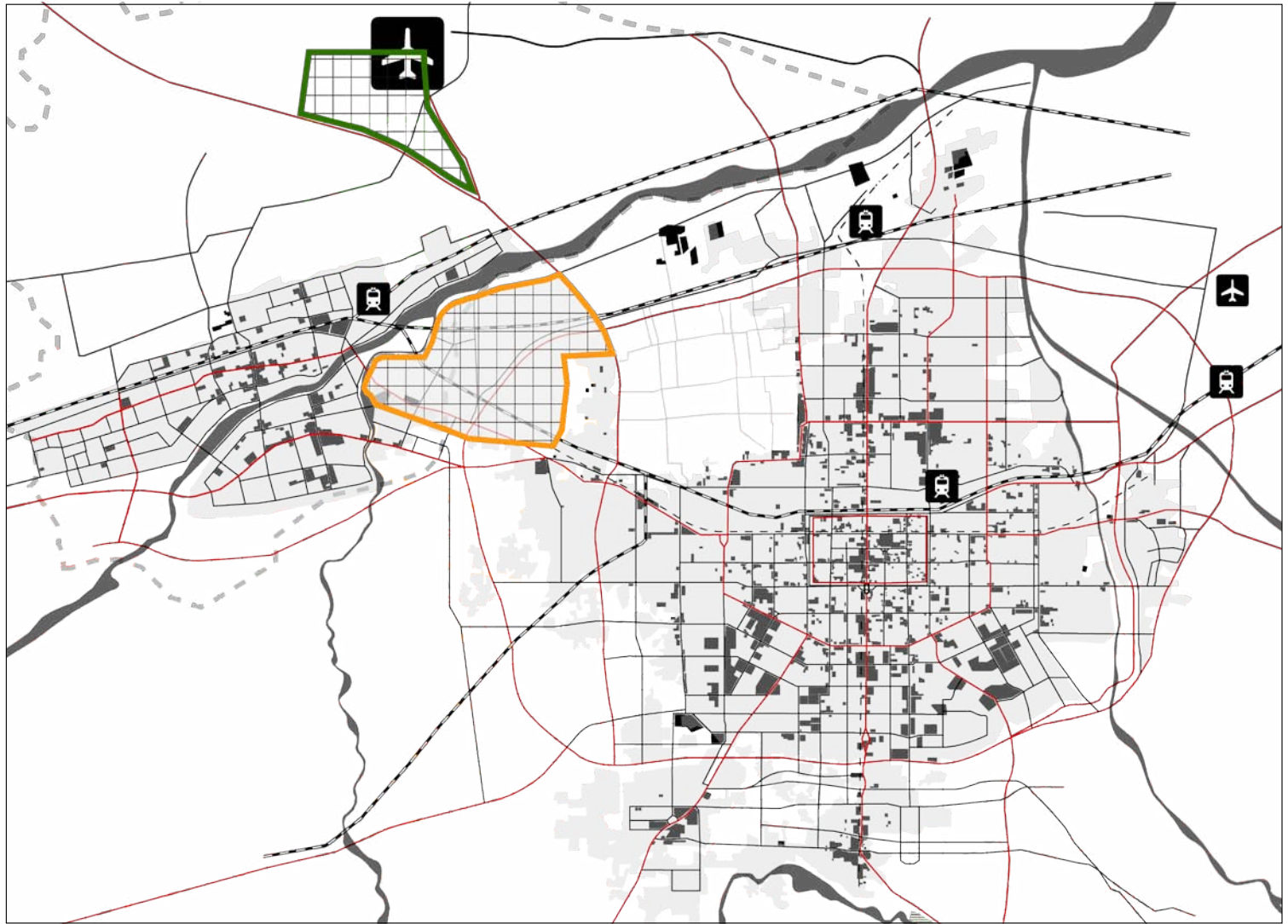
- First settlement
- Ancient capital city of "QIN"
- Ancient capital city of "HAN"
- Ancient capital city of "TANG"

City Scale-current development



City Scale-future trends

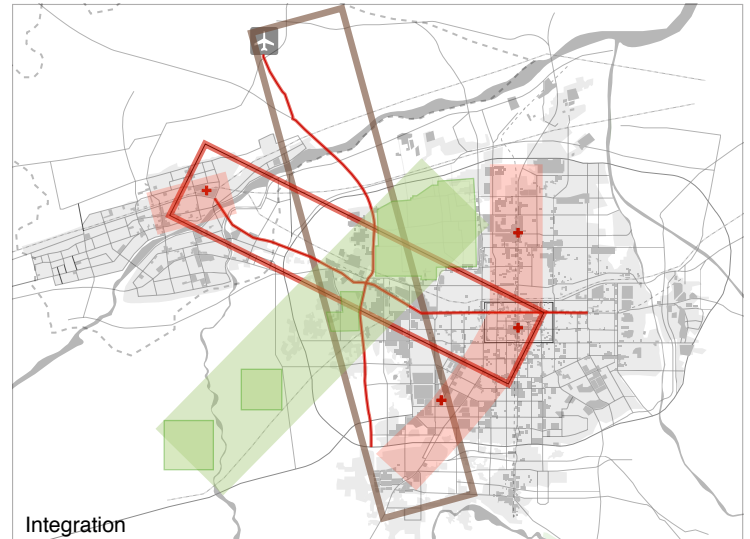
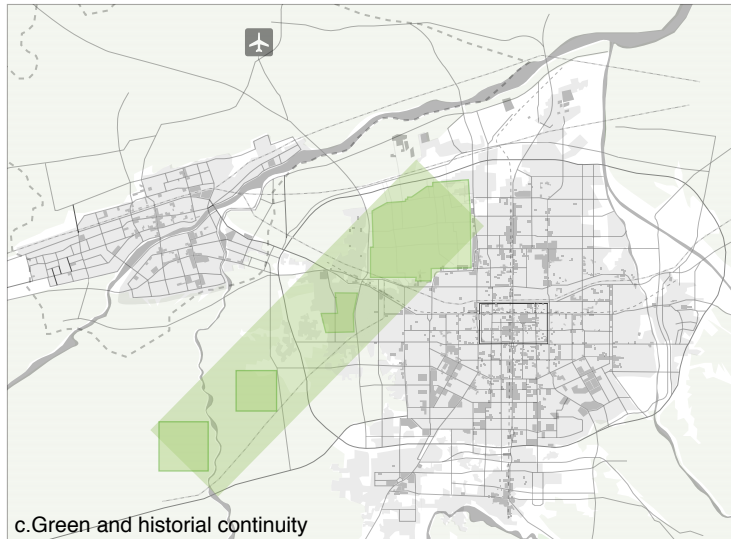
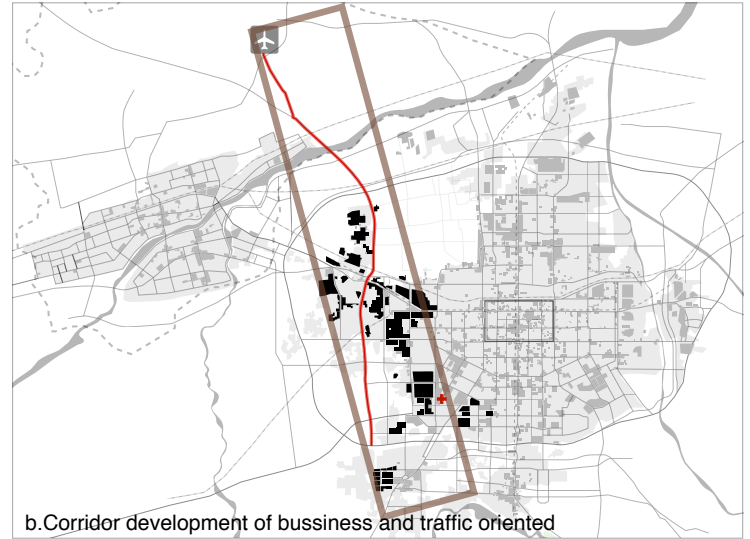
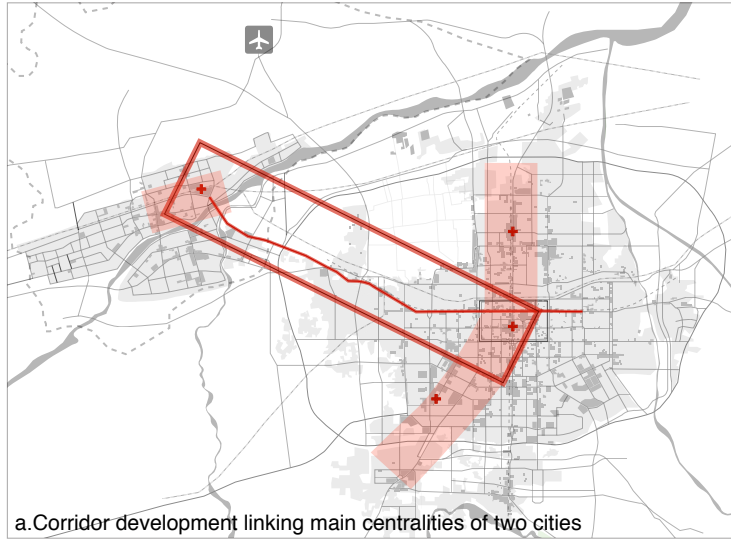
The Future--Governmental Actions



- Mixed-used developing zone
- Airport development
- Build-up area
- Railway
- Corridors
- Streets

2 km

Vision: Integration of "HARD" & "SOFT" spines



4 km

Spatial transitional point integrated with the "Hard Spine" and "Soft Spine"



**CONTEXT
INTRODUCTION**

**READING THE
CITY&VISION**

URBAN DESIGN

EDGE STRATEGY

• Diagnosis

• Spatial material

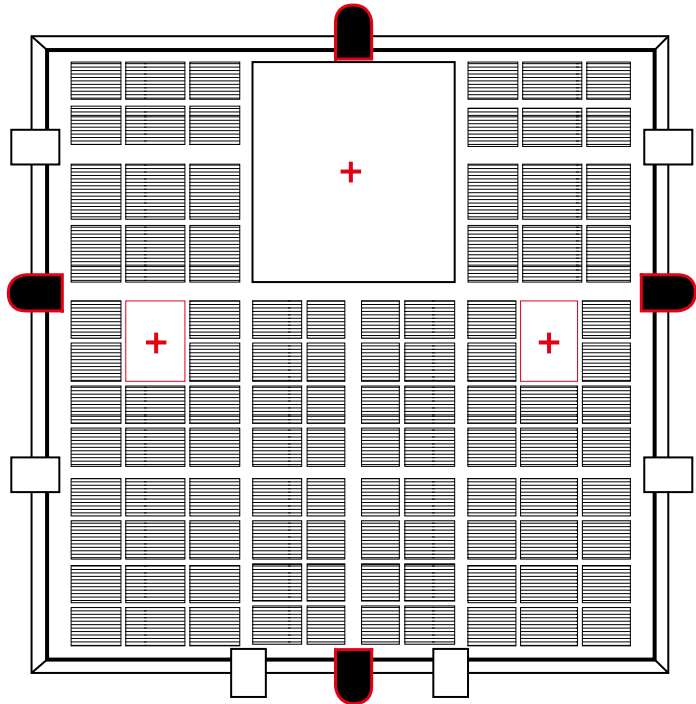
• Concept

Edge strategy •

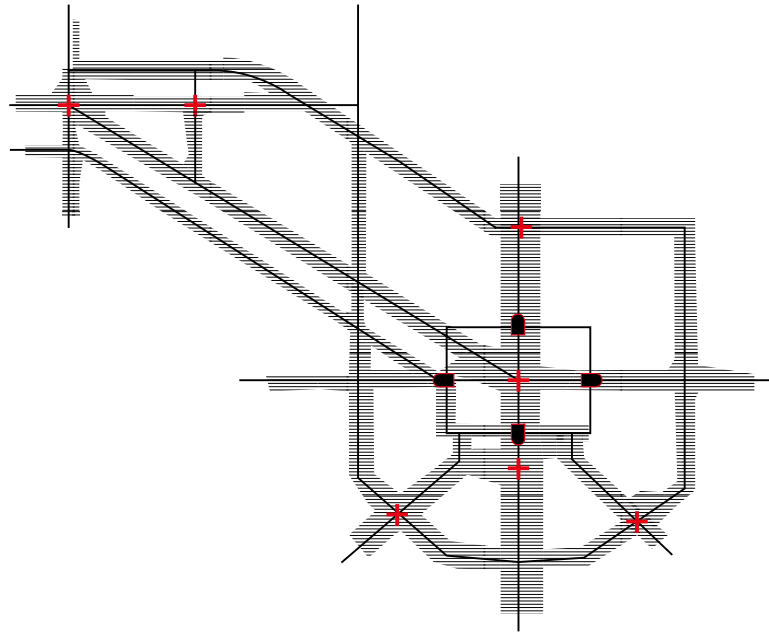
Built area



Changing urban scale and pattern

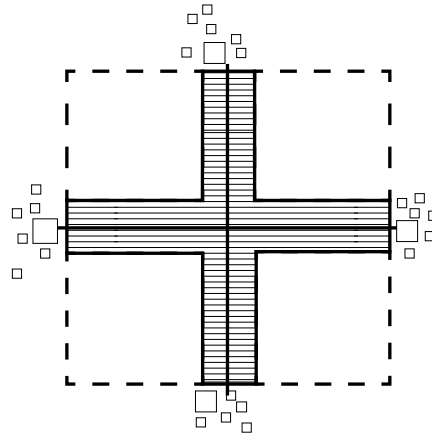
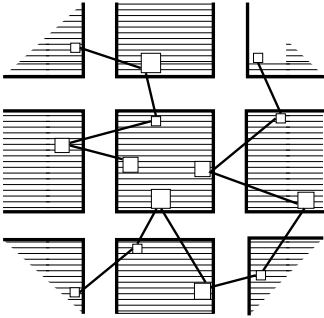


Ancient urban pattern of Xi'an City

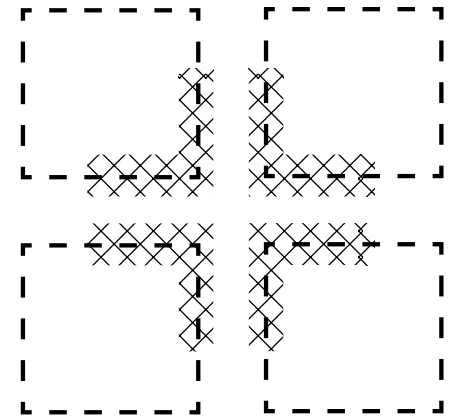


Contemporary mobility and economy oriented urban pattern

Spatial Metarial



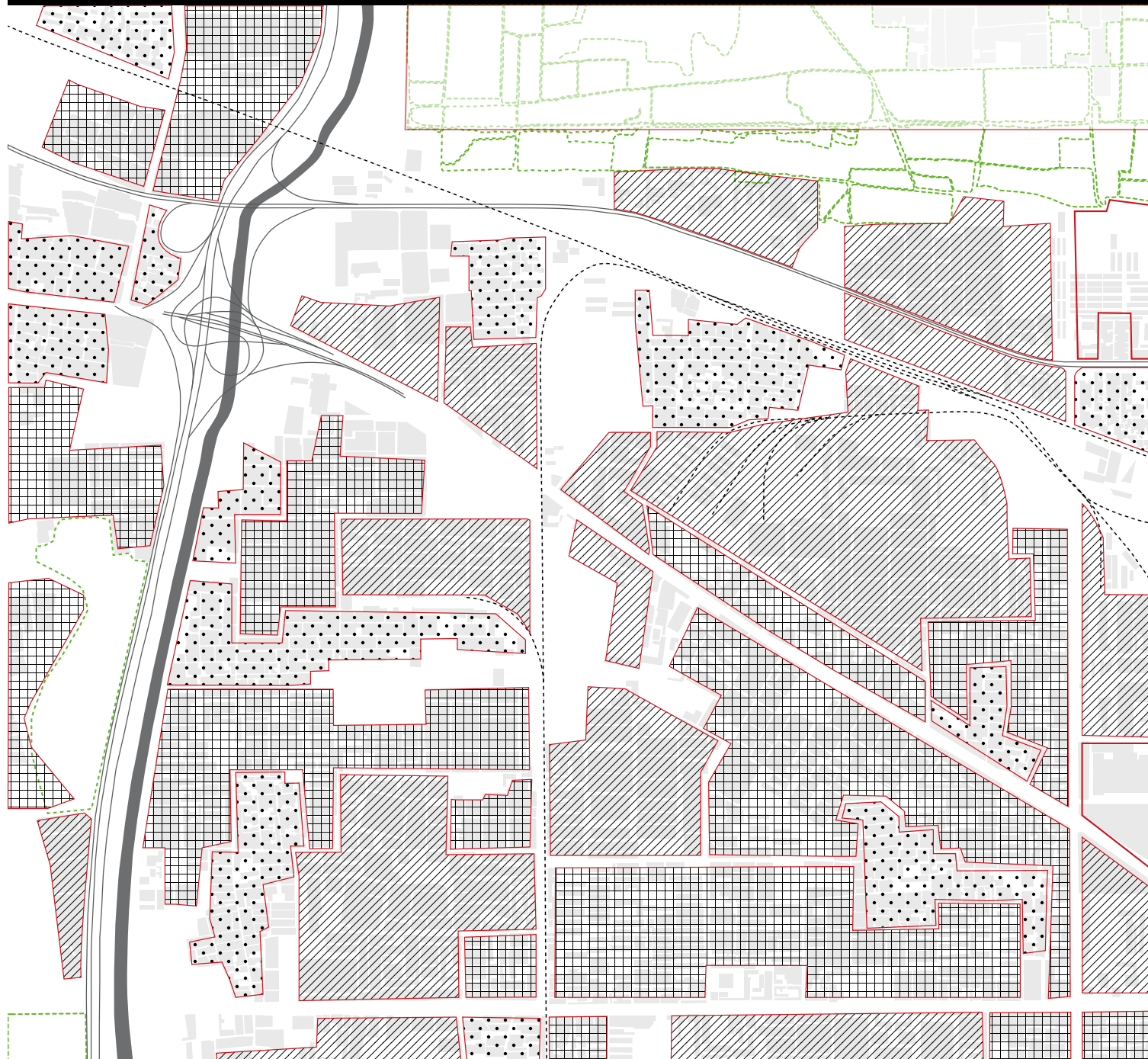
Missing dialouge between mobility and surrounding territory



Rethink and redesign the "edges" to absorb flows and developing strength to establish the integrated urban tissue.

The "edges" become the interactive spatial element.

Isolated mono-functional islands

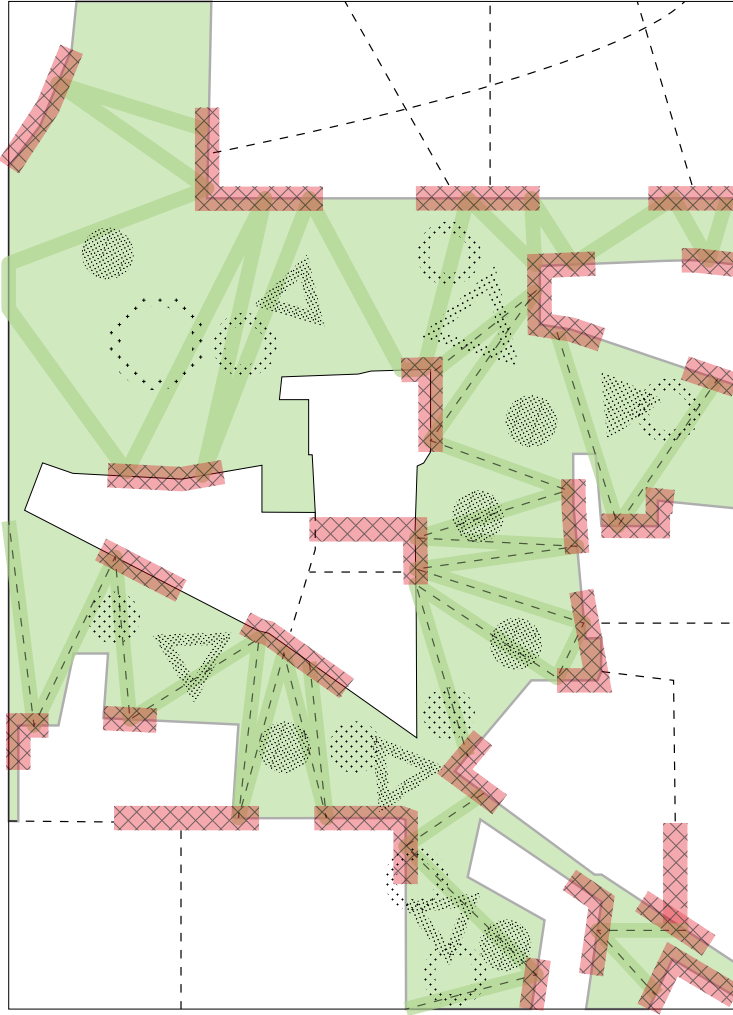


Concept: Design on the edges



Strategy: Activation of edges

Activate the edge by means of



Landscaping

Providing diverse landscape quality on the edges by capturing the green flow from natural heritage park to the locality.

Densifying

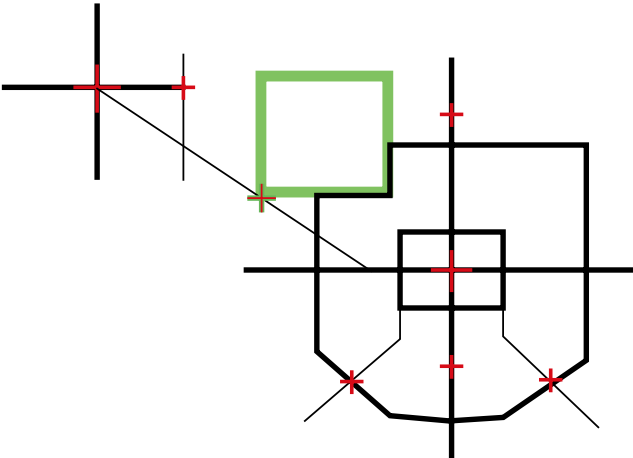
Building densification on the edges in different functions which enable new typologies of public spaces and more capacity for urban diversity.

Programming

Proposals of diverse and consistent public activities in order to vitalize the public space network on the edges.

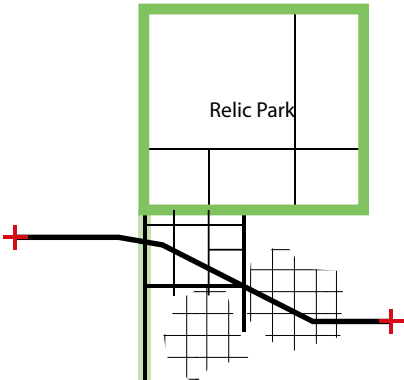
Expected Spatial Relational Effect

City Scale Effect

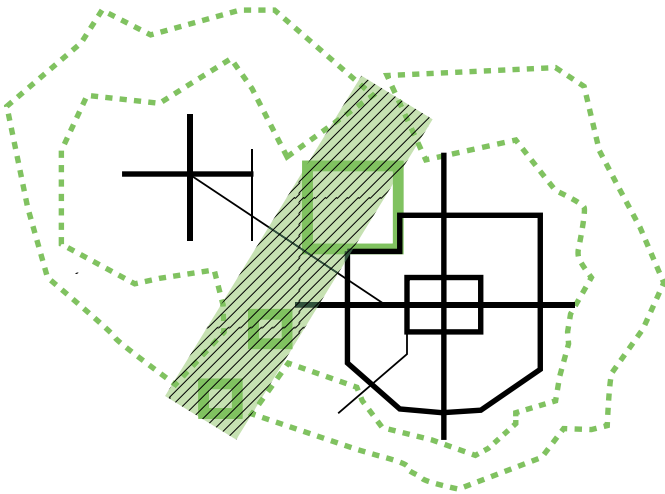


Form new identical sub-centrality to reinforce the twin city model.

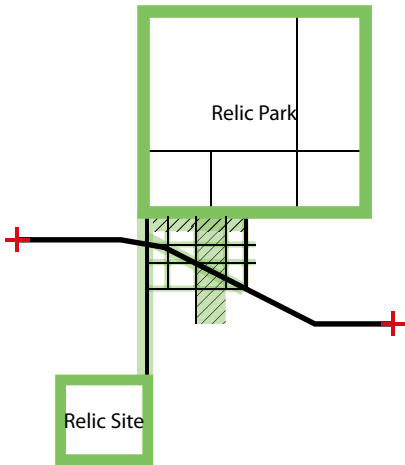
Local Scale Effect



Restructured urban network in the future integrates the local area as the urban tissue with the city structure as a whole.

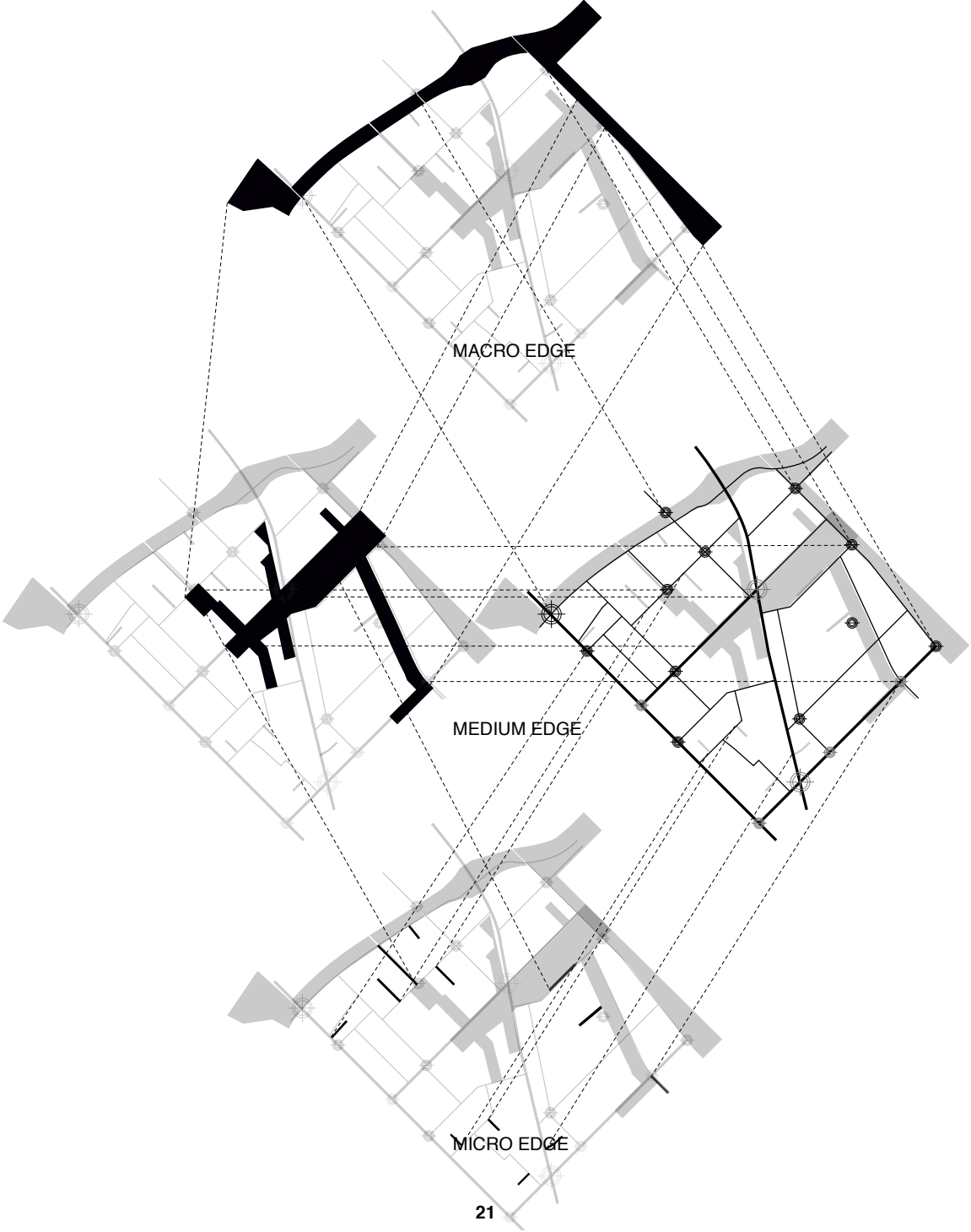


Keep the green structure coherent and create opportunity to interface the city with green and cultural related space.

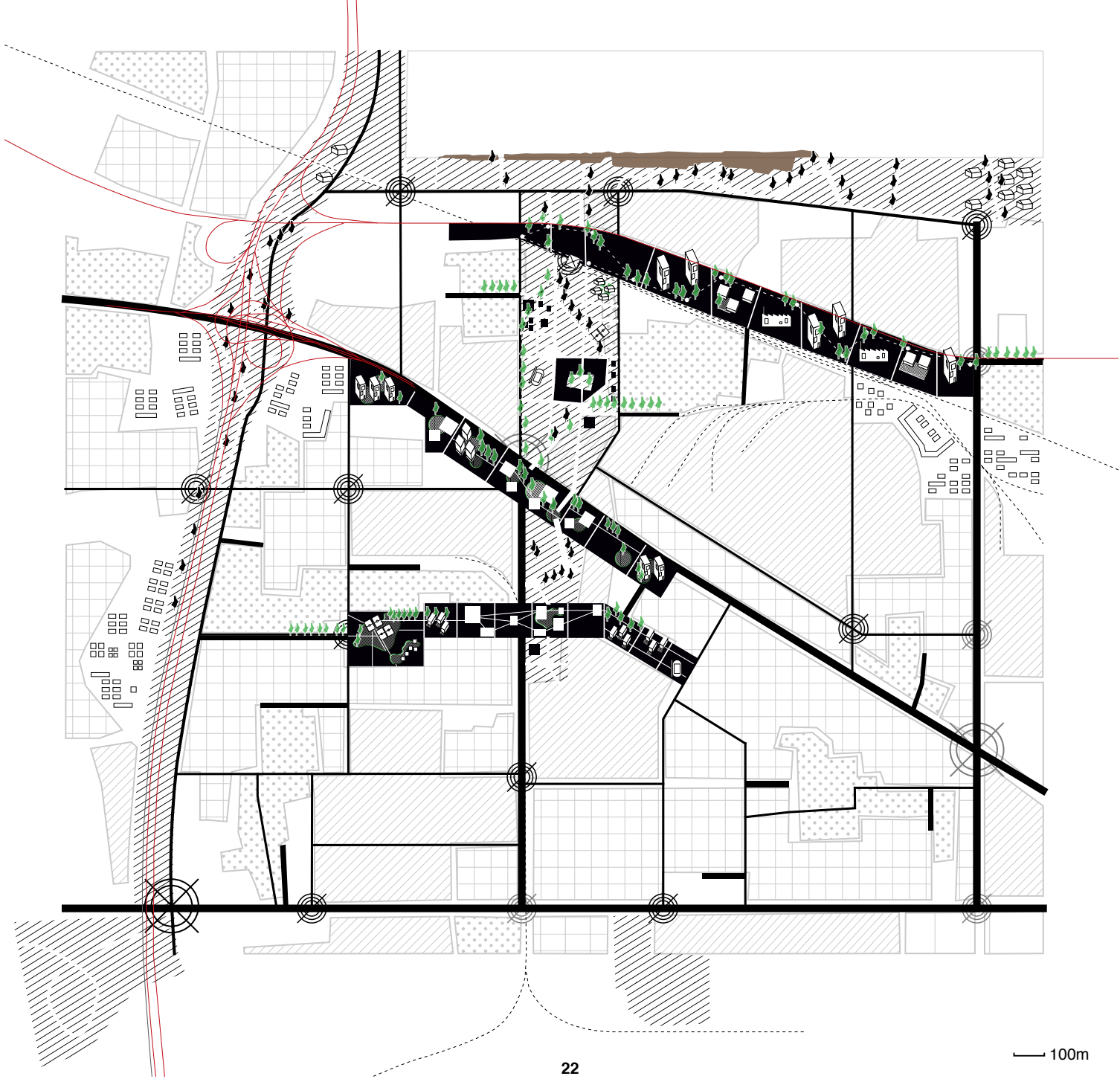


Provoke the value of the regional heritage park to the public meanwhile permeate the green quality via the proposed network.

Strategy: Multi-layered working system



Strategy: Edge Strategy



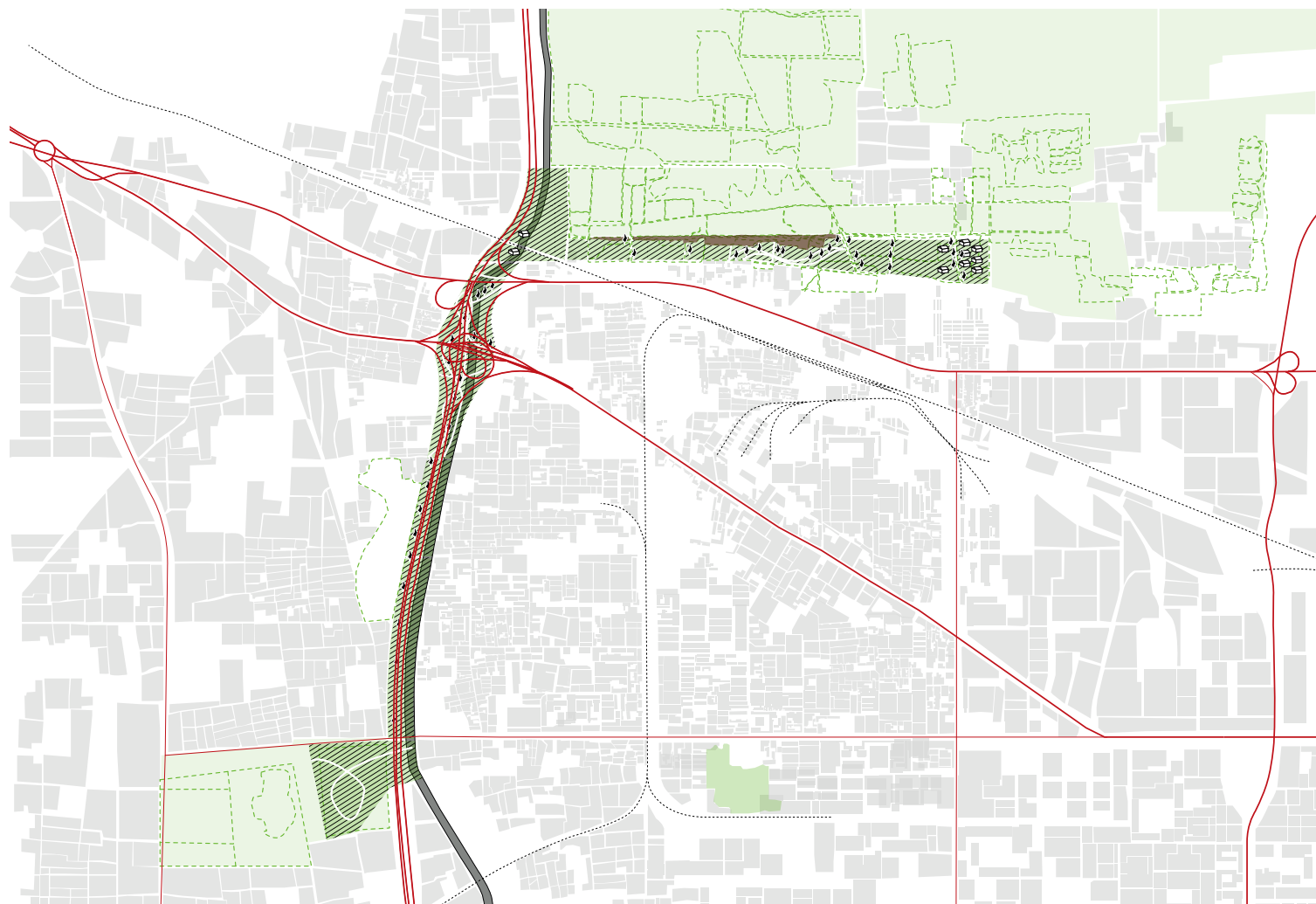
Existing green space



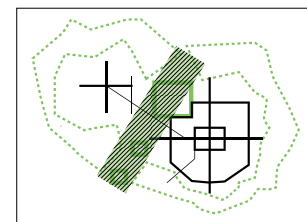


36 sqkm
2210 years
archaeological excavation since 1960s
relics through 3 historical periods

Macro edge: Form the "soft spine"

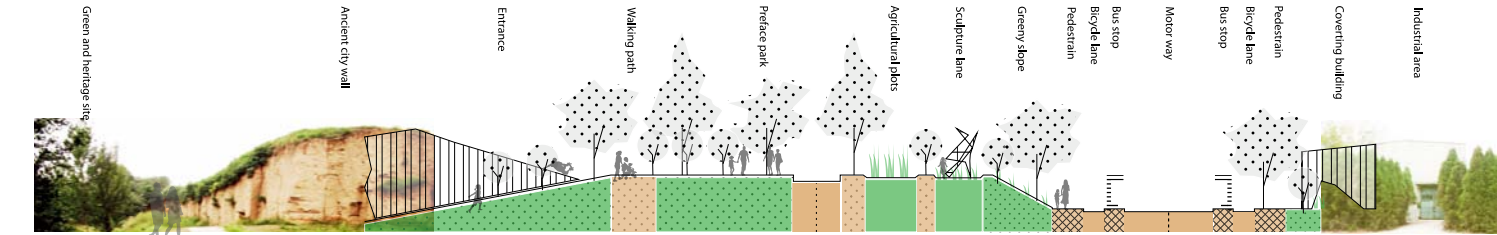


- Railway
- Corridors
- ▨ New green open space
- ▨ Proposal area
- ▨ Existing urban green
- ▨ Relic of ancient city wall
- ▨ Build-up area
- ⊙ Existing activators
- ⊙ Proposed activators
- ⊗ Key transportation nodes

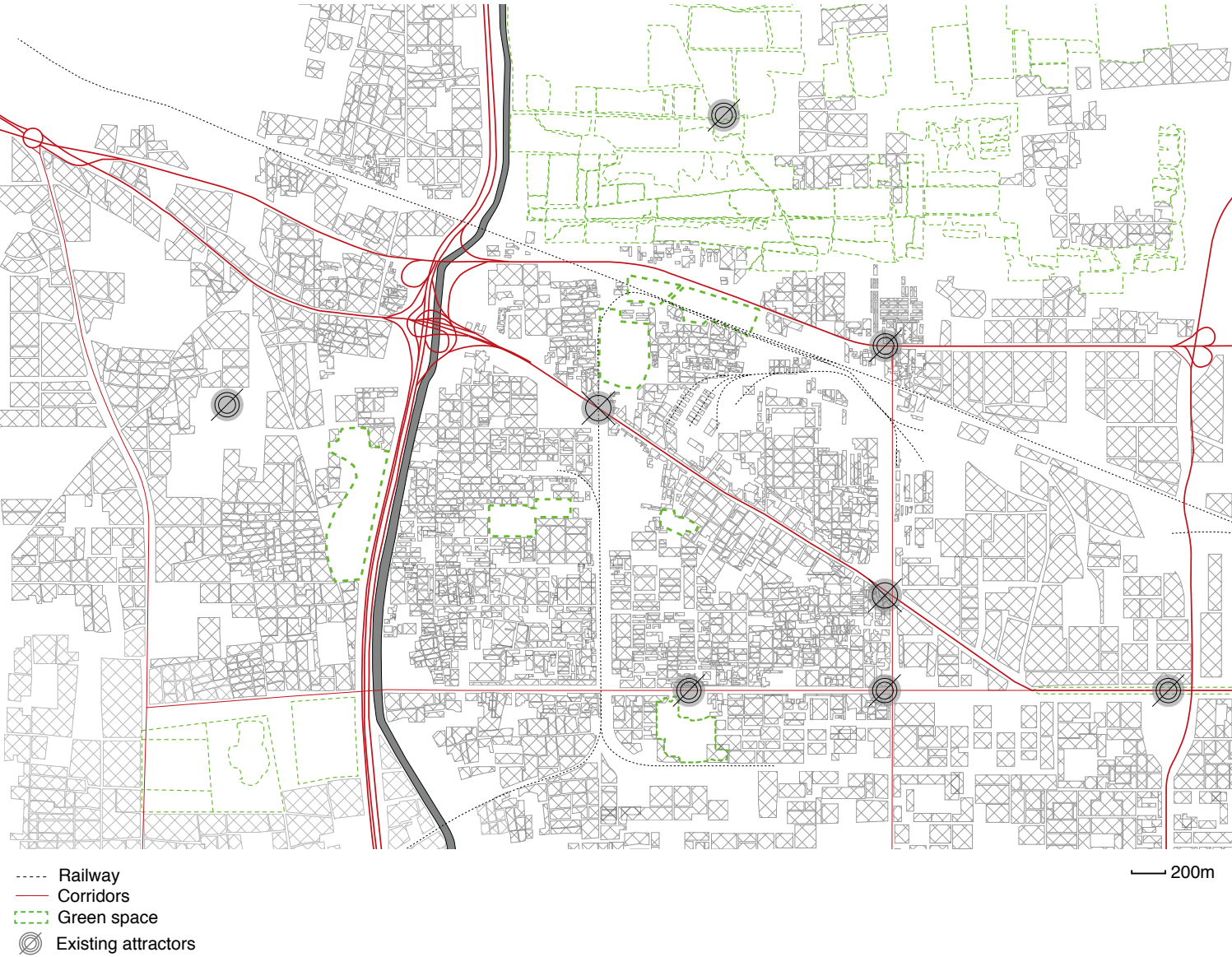


— 100m

Macro edge: Form the "soft spine"



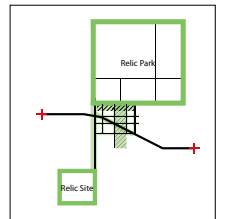
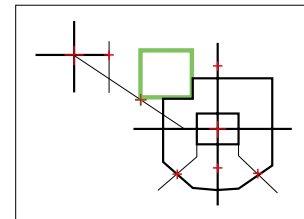
Existing systems



Medium edge: Activate the edge by "hard" and "soft"

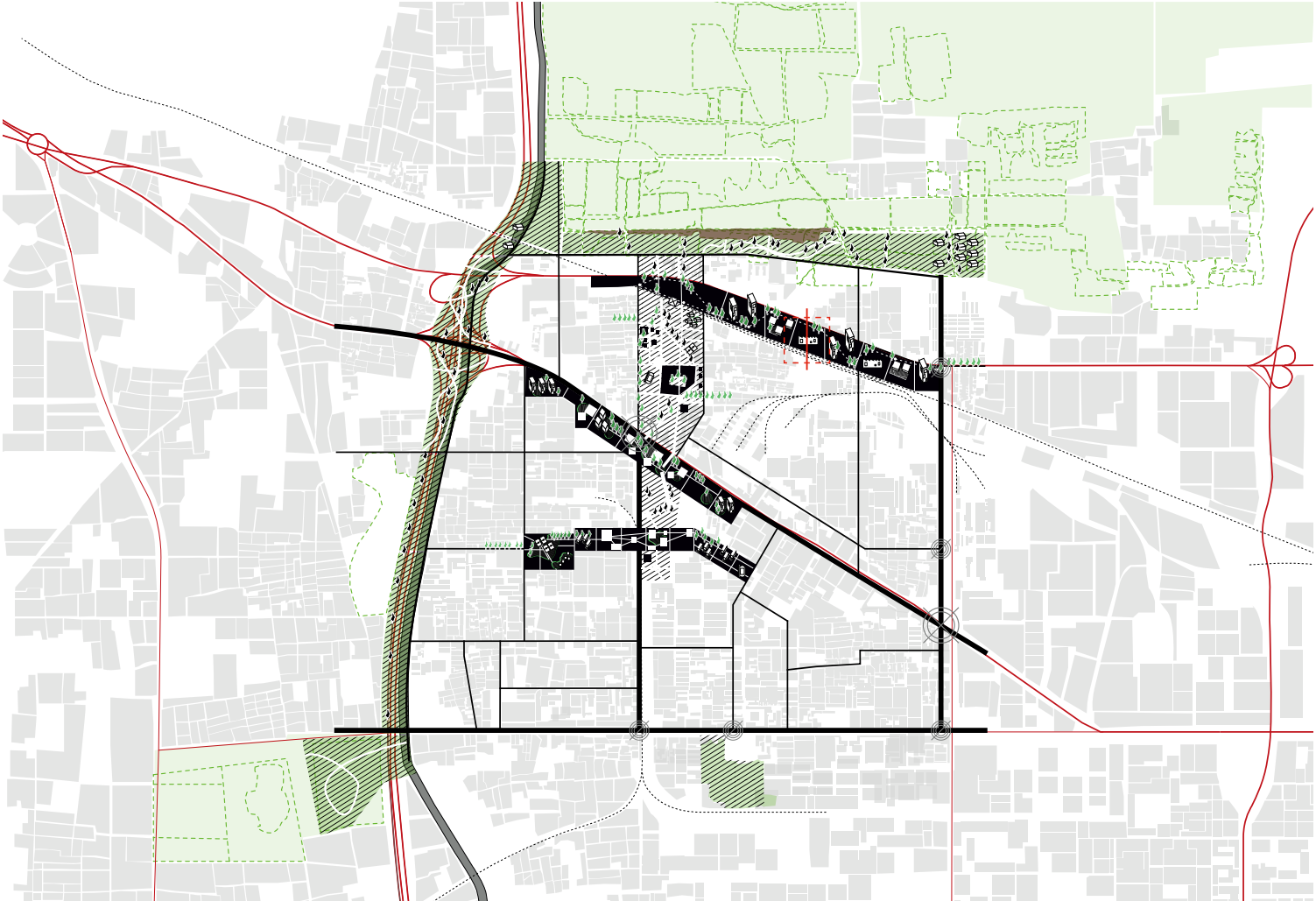


- Railway
- Corridors
- New green open space
- Proposal area
- Existing urban green
- Relic of ancient city wall
- Build-up area
- ⊙ Existing activators
- ⊙ Proposed activators
- ⊗ Key transportation nodes



100m

Medium edge: Permeable public space



Converted building

Industrial area

Industrial park

building

Public facilities

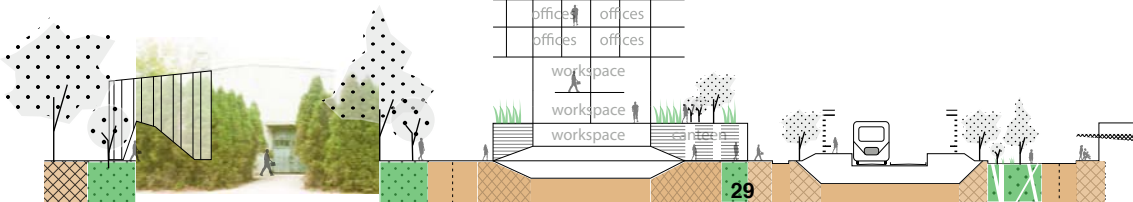
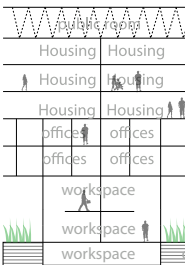
Cycling lane
&bike parking

Railway platform

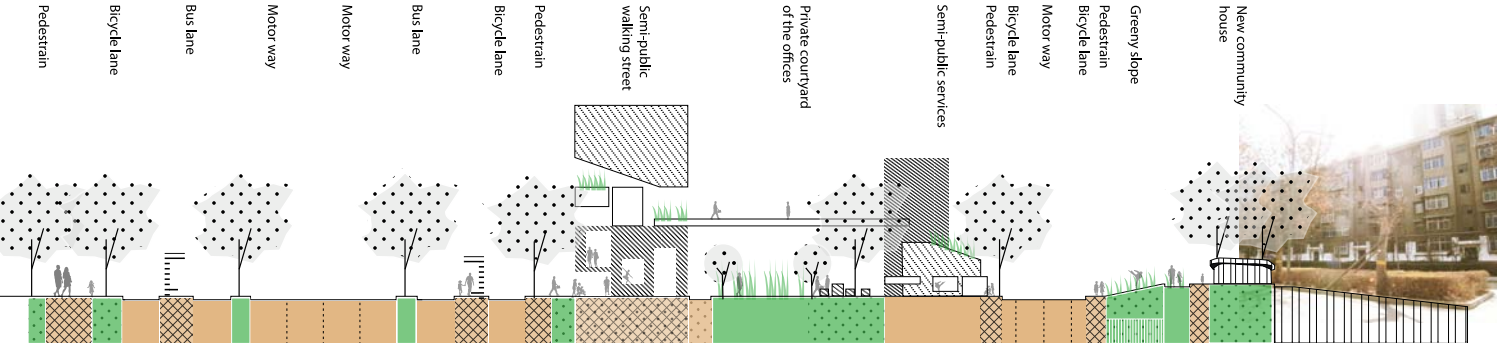
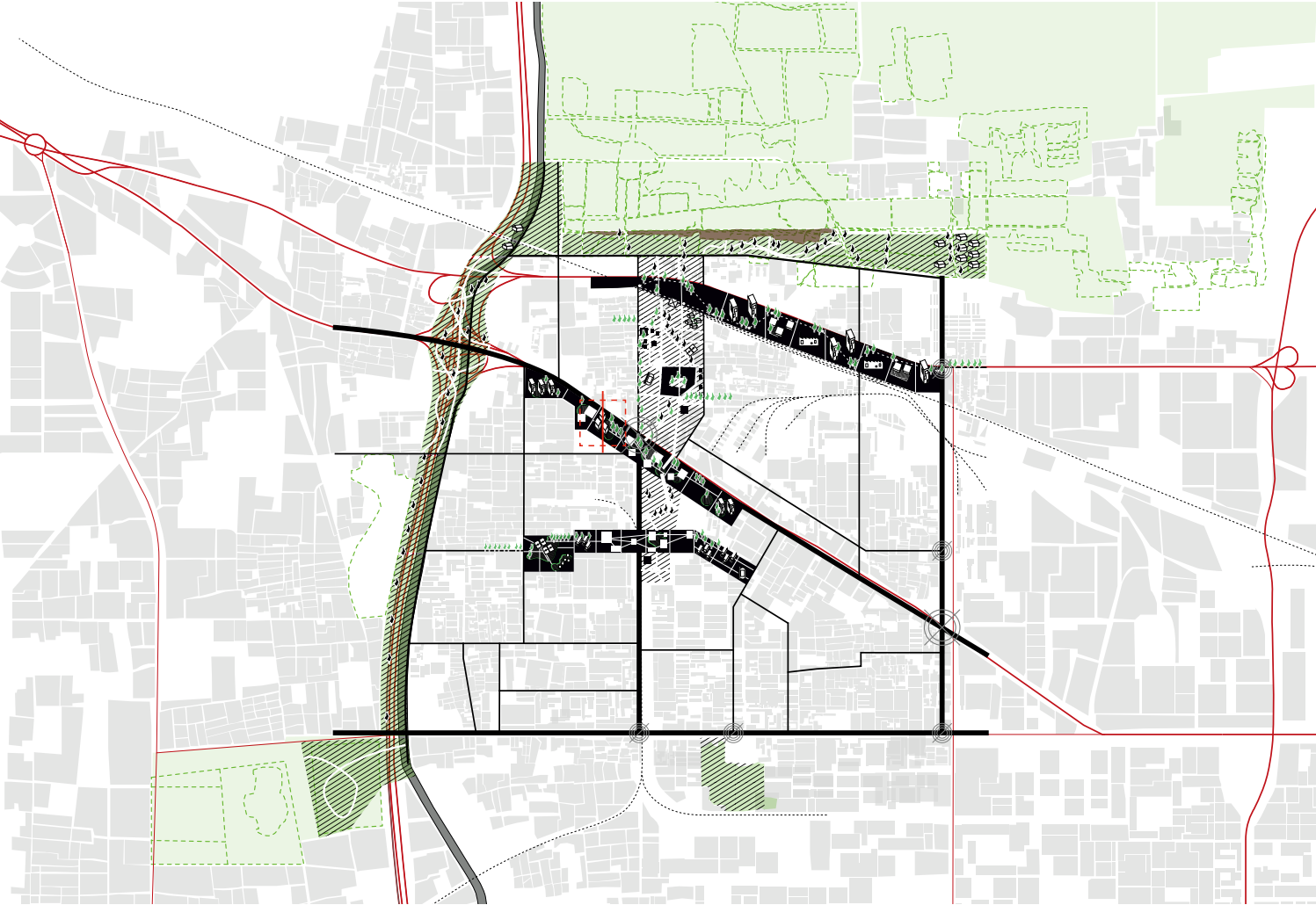
Green openspace

Street shops

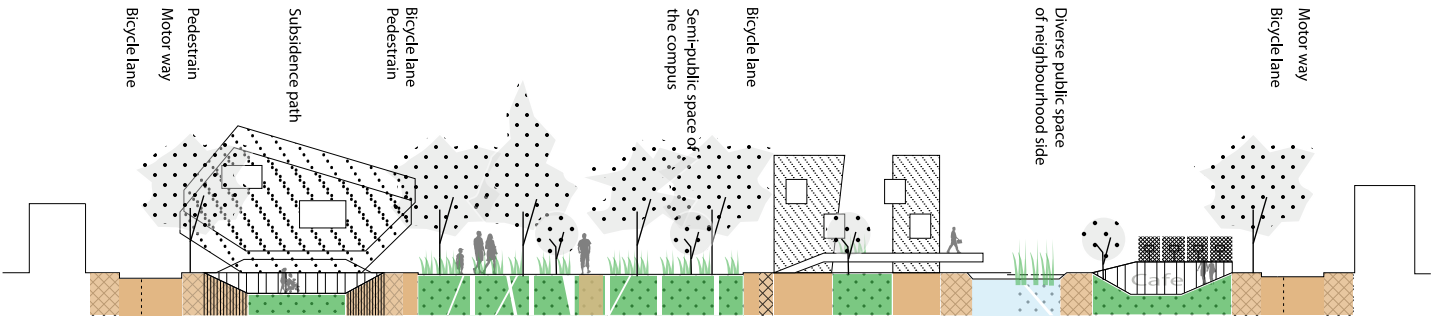
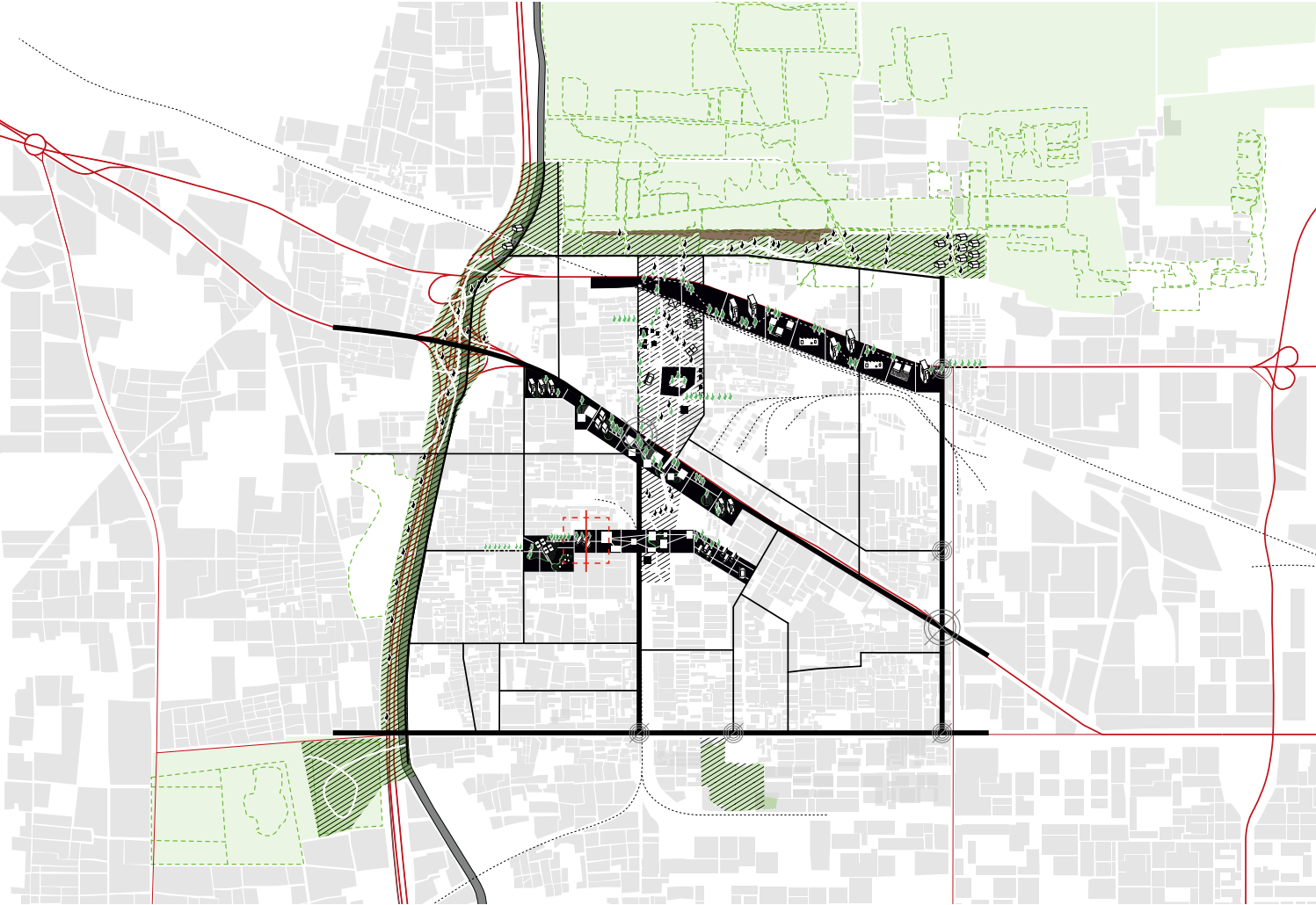
Incity villages



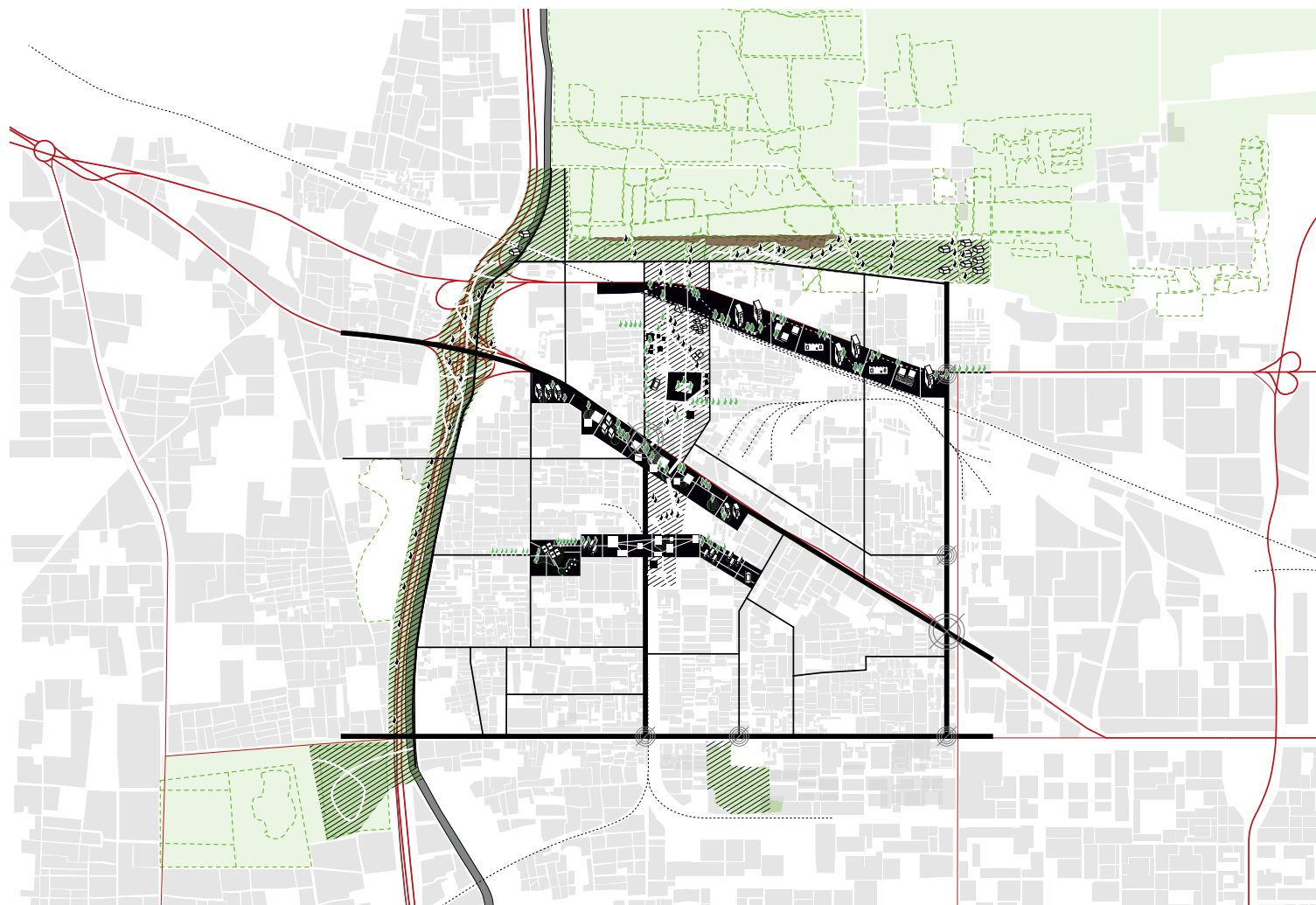
Medium edge: Permeable public space



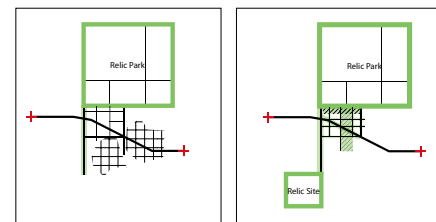
Medium edge: Permeable public space



Medium edge:Spin off to local area

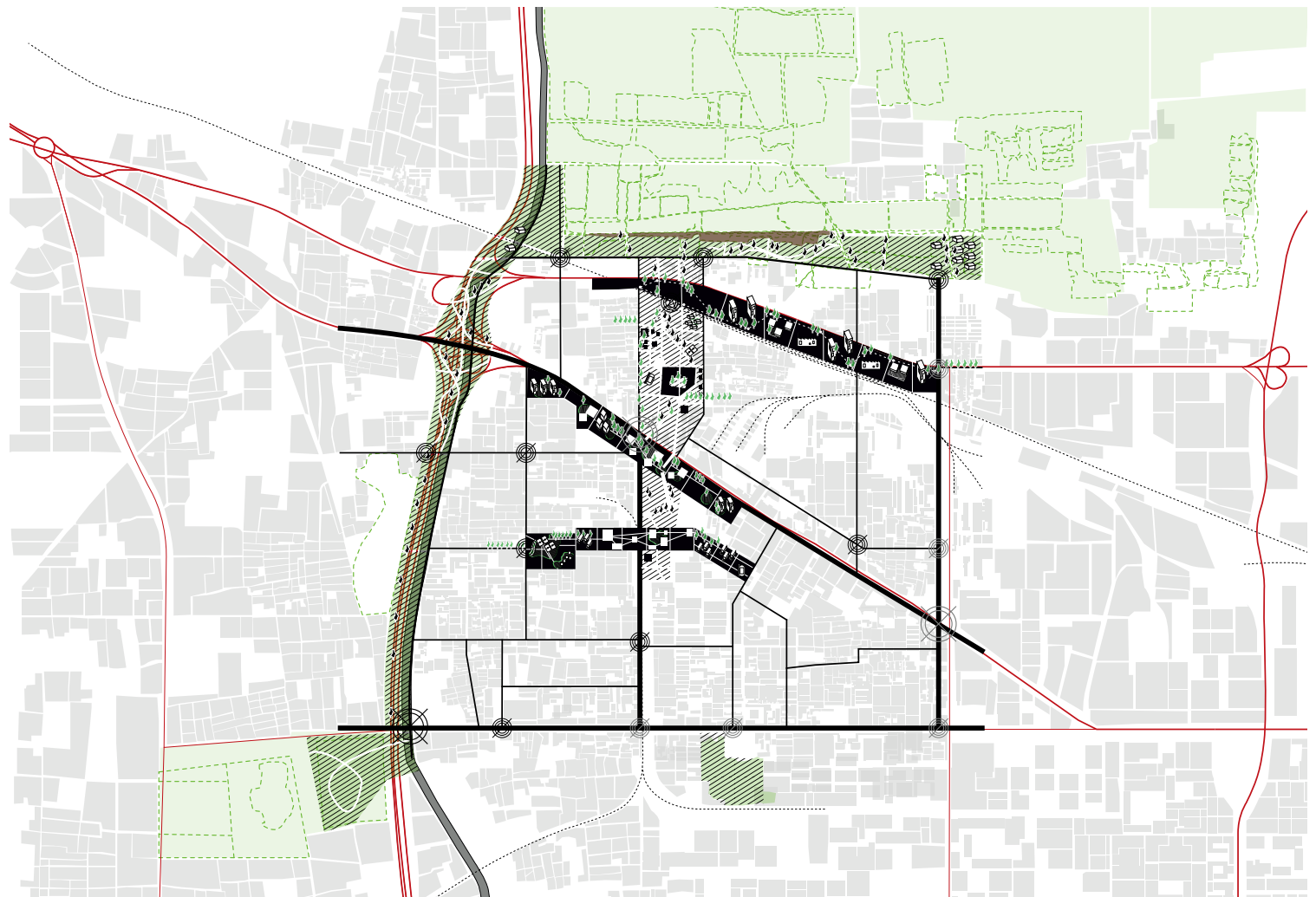


- Railway
- Corridors
- New green open space
- Proposal area
- Existing urban green
- Relic of ancient city wall
- Build-up area
- ⊙ Existing activators
- ⊙ Proposed activators
- ⊗ Key transportation nodes

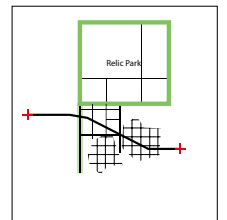


— 100m

Medium edge: New activators

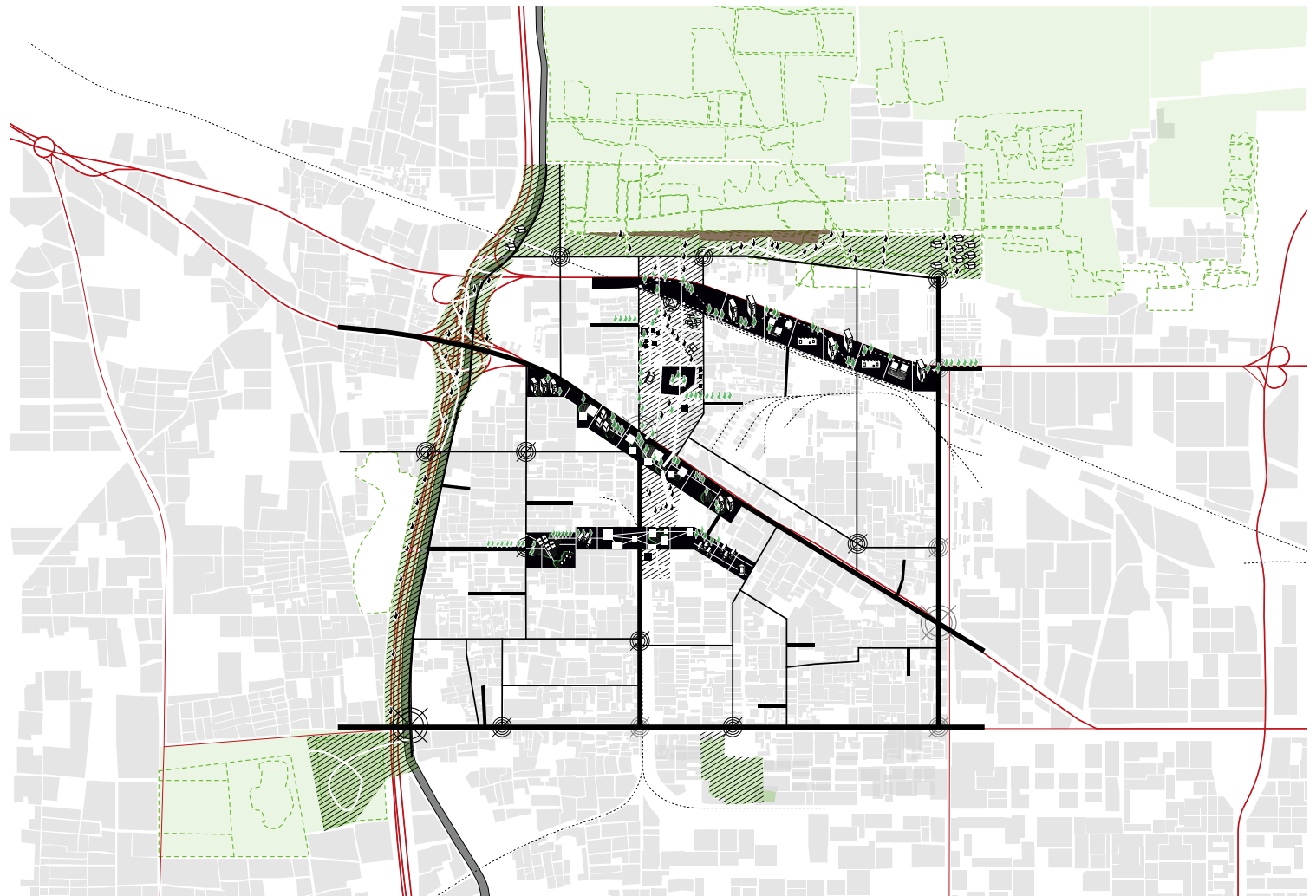


- Railway
- Corridors
- New green open space
- Proposal area
- Existing urban green
- Relic of ancient city wall
- Build-up area
- ⊙ Existing activators
- ⊙ Proposed activators
- ⊗ Key transportation nodes

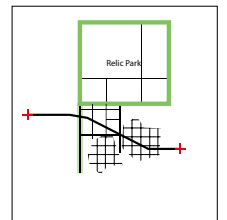


— 100m

Micro edge: Spin off to the neighbourhood



- Railway
- Corridors
- ▨ New green open space
- Proposal area
- Existing urban green
- Relic of ancient city wall
- Build-up area
- Existing activators
- ⊙ Proposed activators
- ⊗ Key transportation nodes



— 100m

Micro edge: Design tools providing permeability

Criteria are dependings of what is surrounded.

+ Large infrastrucutre

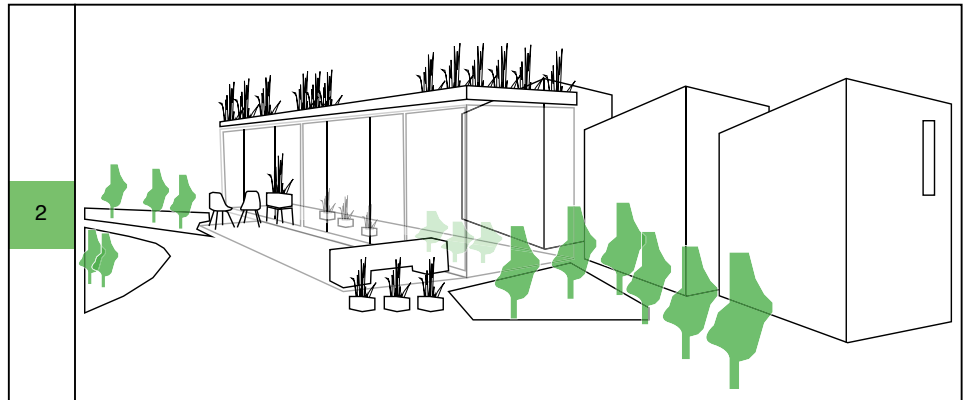
+New housing development projects



Densification on the micro edges(public space, shops at the bottom floor, parking)


+ Green and original agricultural land

+ Local neighbourhood



Urban agriculture(glass houses, community room)

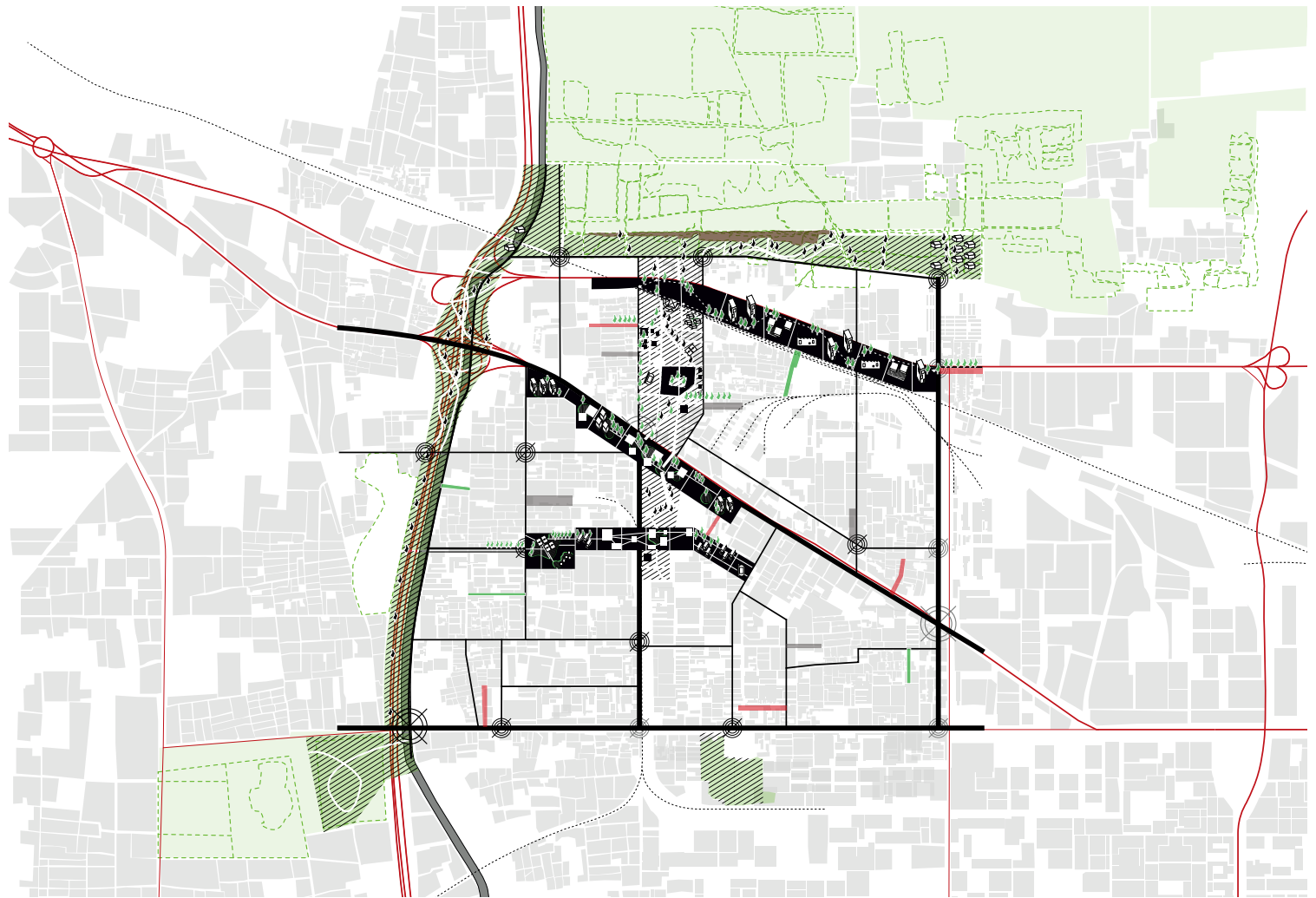
+ Industrial area



Conversion of industrial buildings into service functions(sports,education,resturants,bicycle parking,etc.)

Providing visual accessibility
Place of gethering
Diversity and vitality
Qualified edges
Permeable public spaces
Sense of belonging

Micro edge: Design tools providing permeability

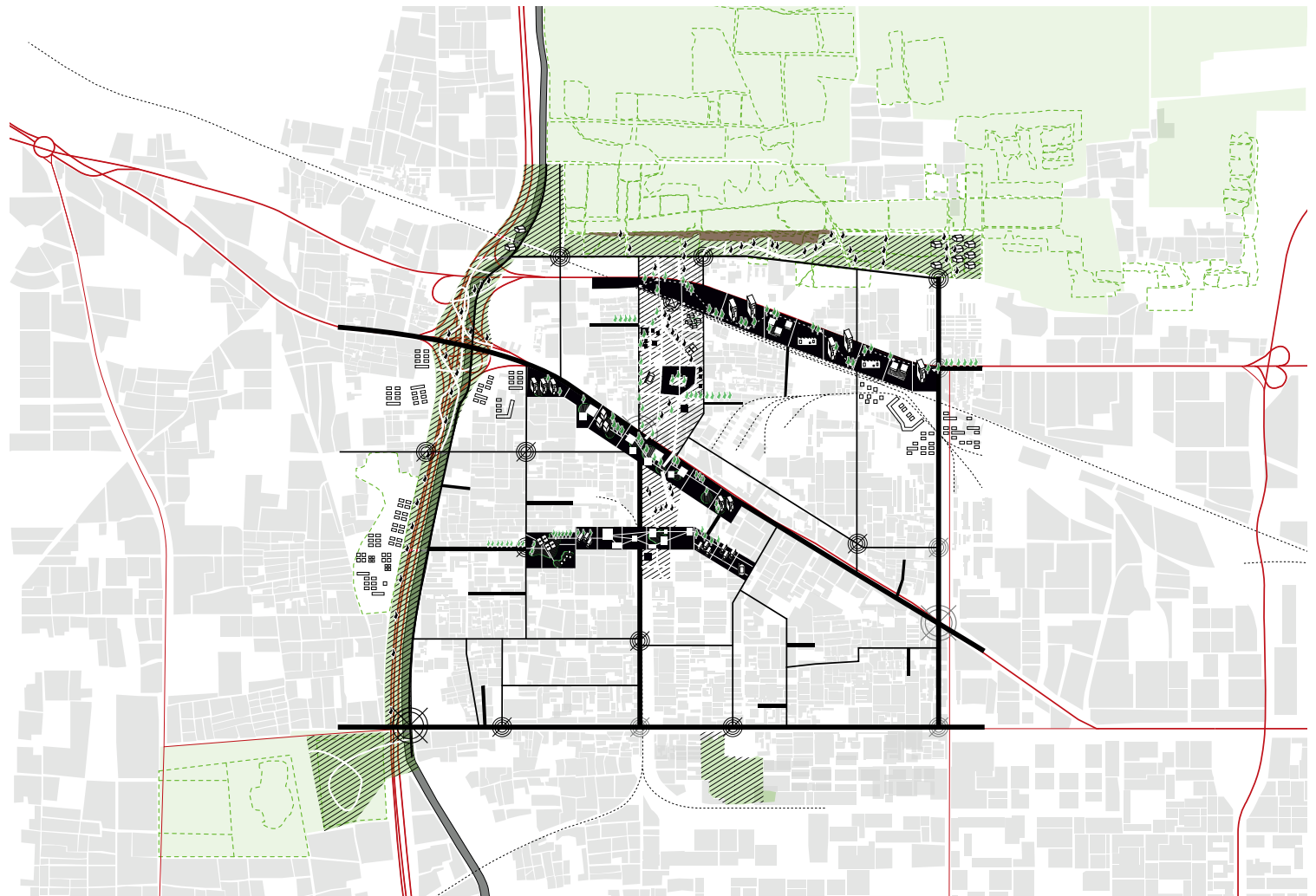


- Railway
- Corridors
- New green open space
- Proposal area
- Existing urban green
- Relic of ancient city wall
- Build-up area
- ⊙ Existing activators
- ⊙ Proposed activators
- ⊗ Key transportation nodes

- Densityfication
- Urban argriculture
- Conversion

— 100m

Mixed typology housing development



- Railway
- Corridors
- New green open space
- Proposal area
- Existing urban green
- Relic of ancient city wall
- Build-up area
- ⊙ Existing activators
- ⊙ Proposed activators
- ⊗ Key transportation nodes

— 100m

**CONTEXT
INTRODUCTION**

**READING THE
CITY&VISION**

URBAN DESIGN

EDGE STRATEGY

Site observation

Masterplan

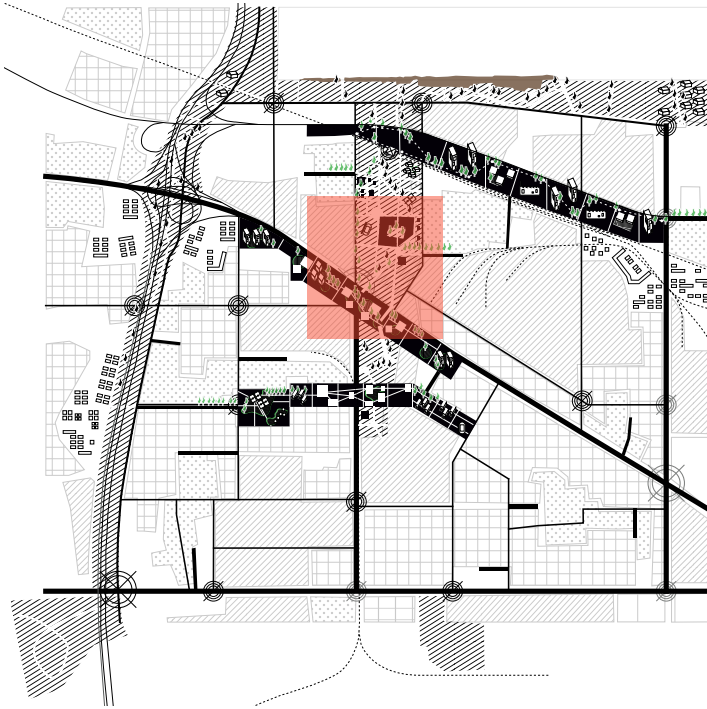
Strategic element

Flexibility

Conclusion

Design: Starting Point

Central Yard Area
size: app.247,500 sqm



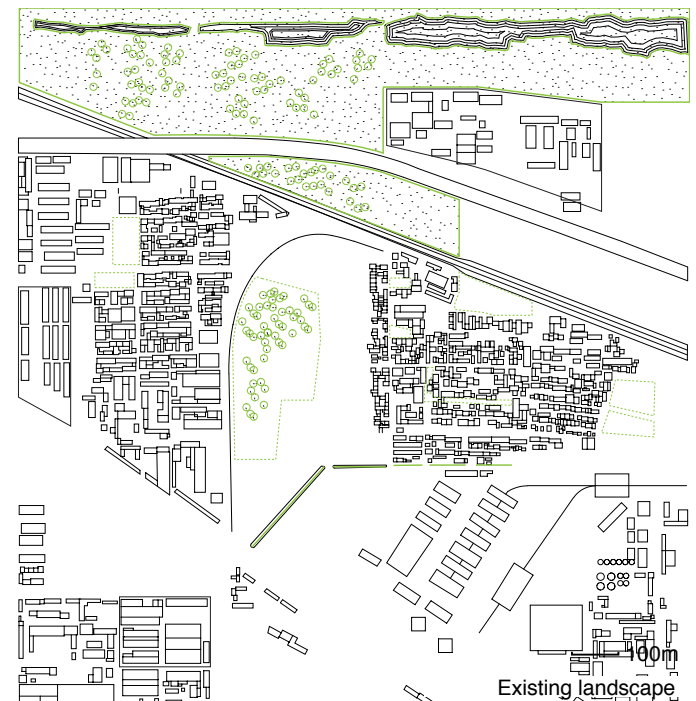
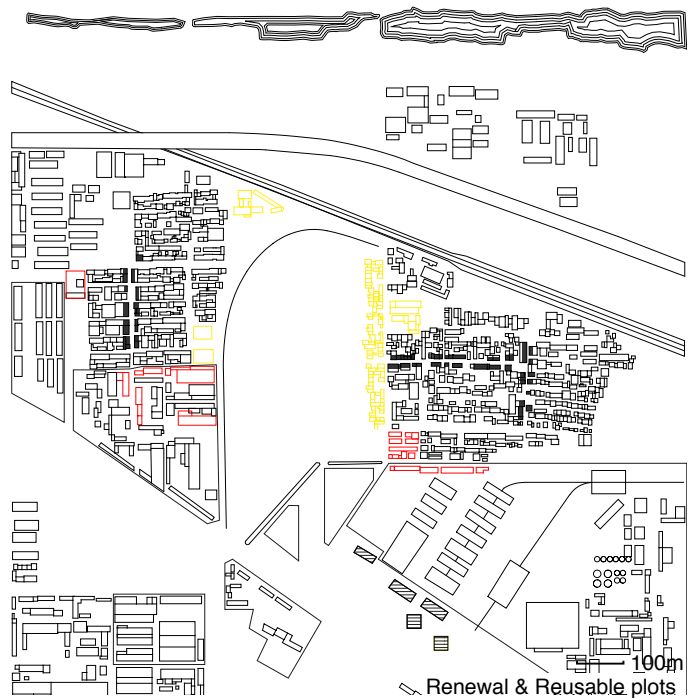
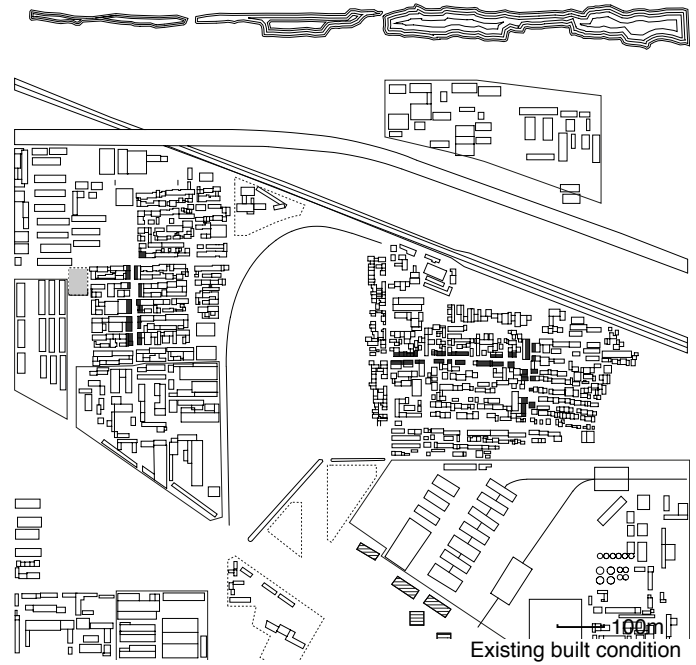
Spatial design challenge

How to organize the different level of public space as a network, by means of shaping landscape, meanwhile permeate the qualities to surrounding neighbourhood, in order to integrate the local structure in the new city structure?

Transtional Strip



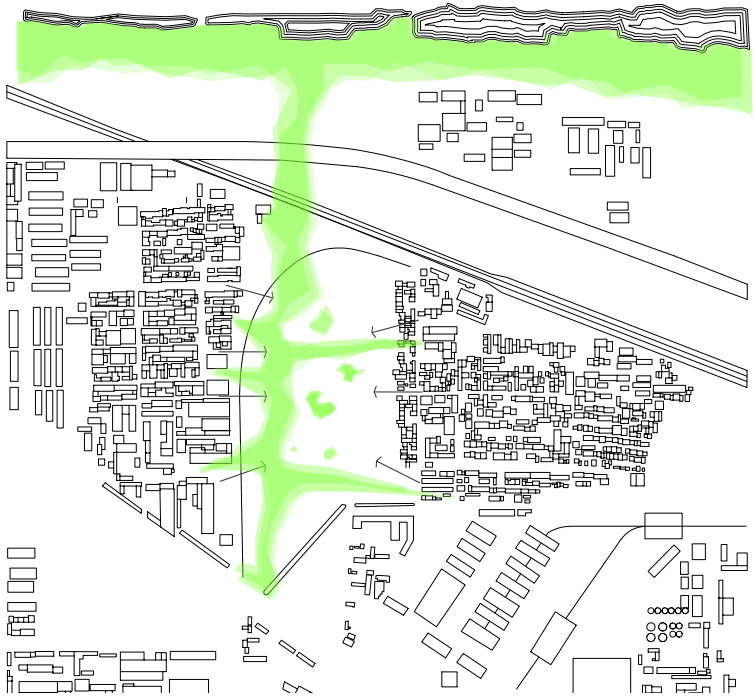
Site: The existing & potential



Site: The existing & potential

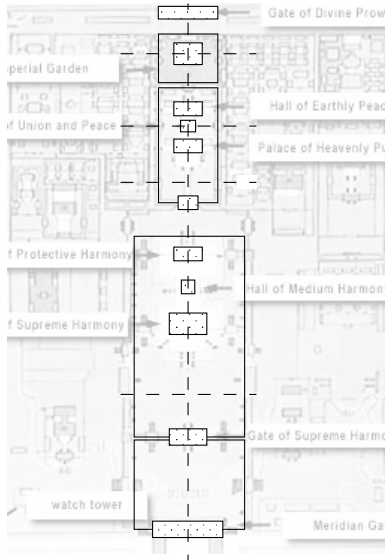


100m
Potential flows

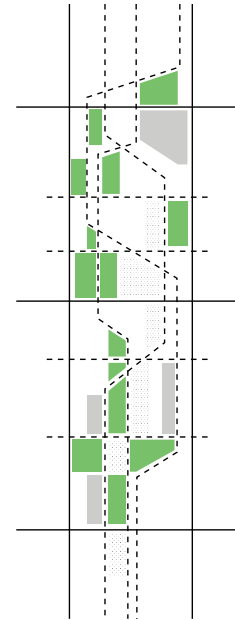


100m
Proposed central green flow

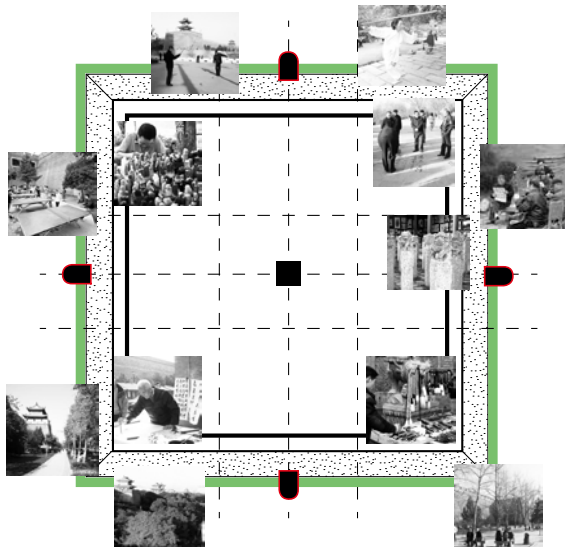
Reshape the traditional pattern



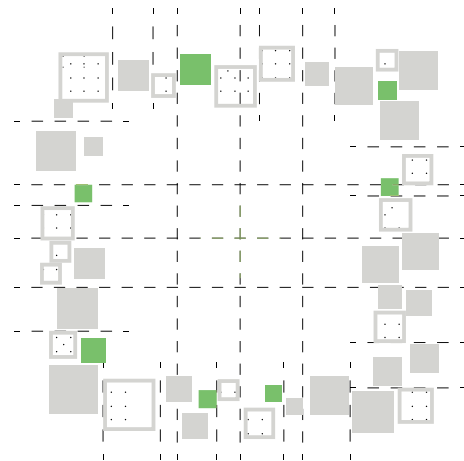
Iconic axial regularity of the Chinese traditional architecture



Enrich the spatial condition of the axes for dynamic demands and program, meanwhile improve the permeability.

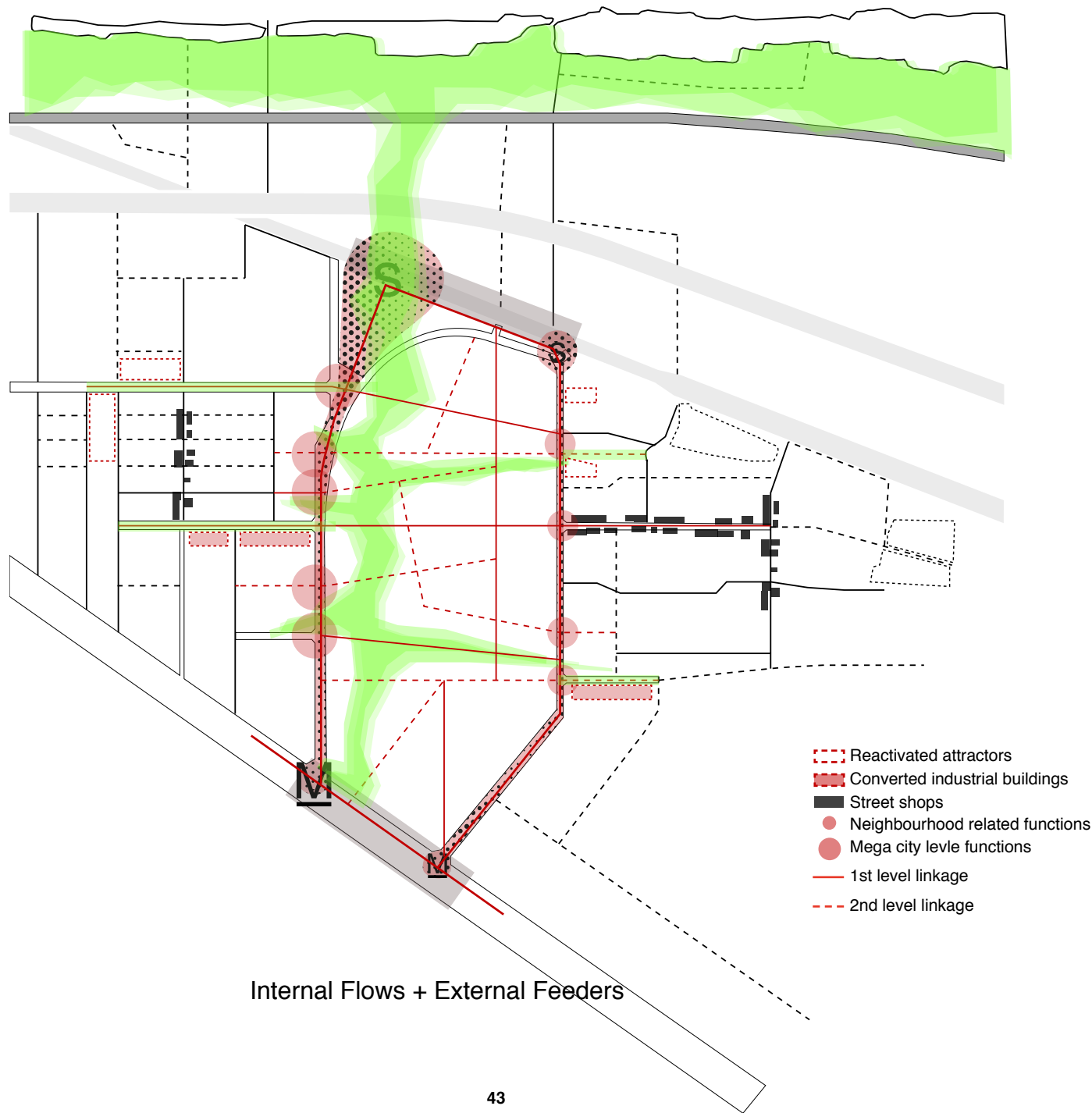


Iconic public space system of Xi'an city

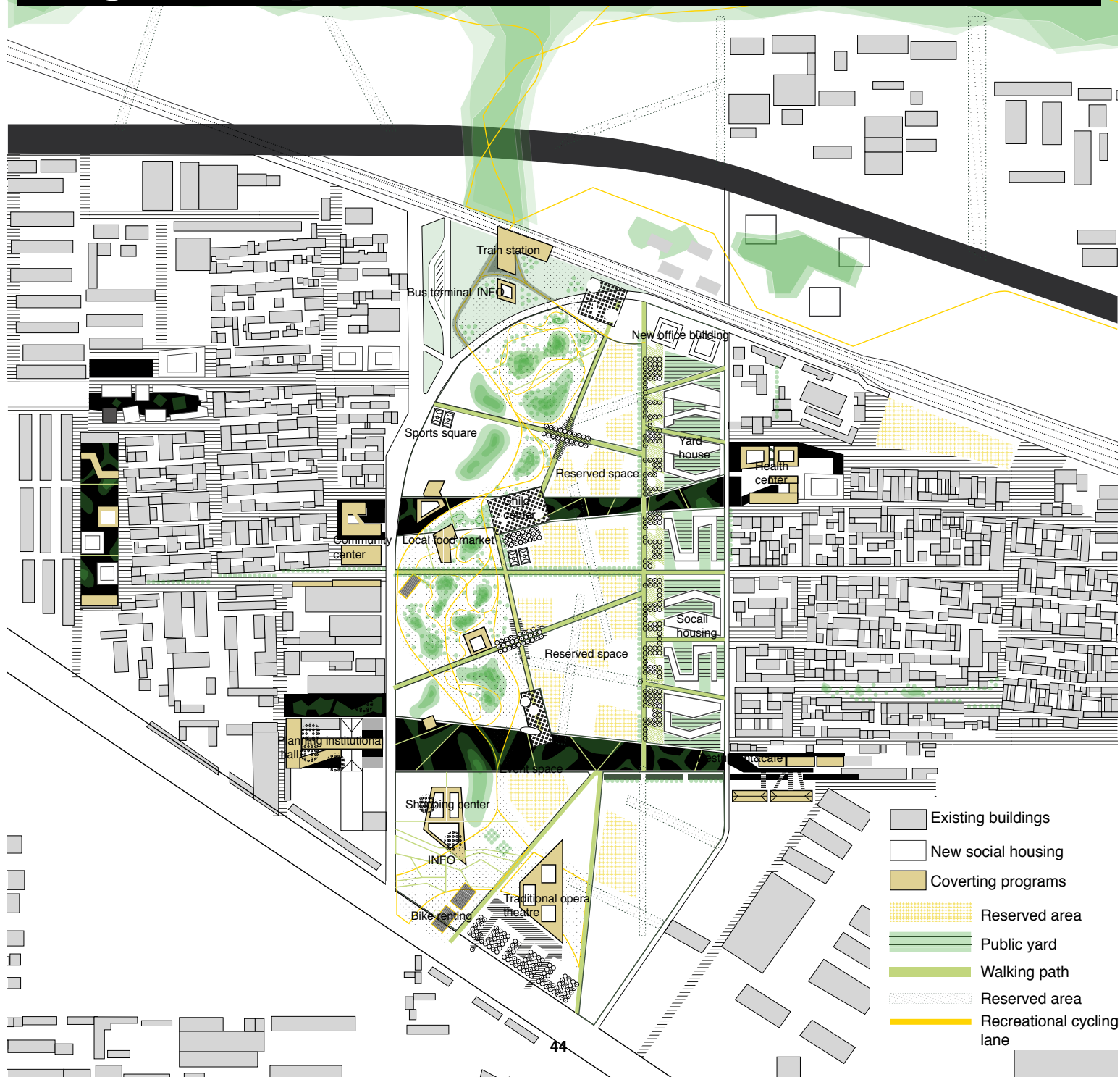


Propose different transparency of the public space by programming and site structure in order to create dialogue between in and out on the permeable edges.

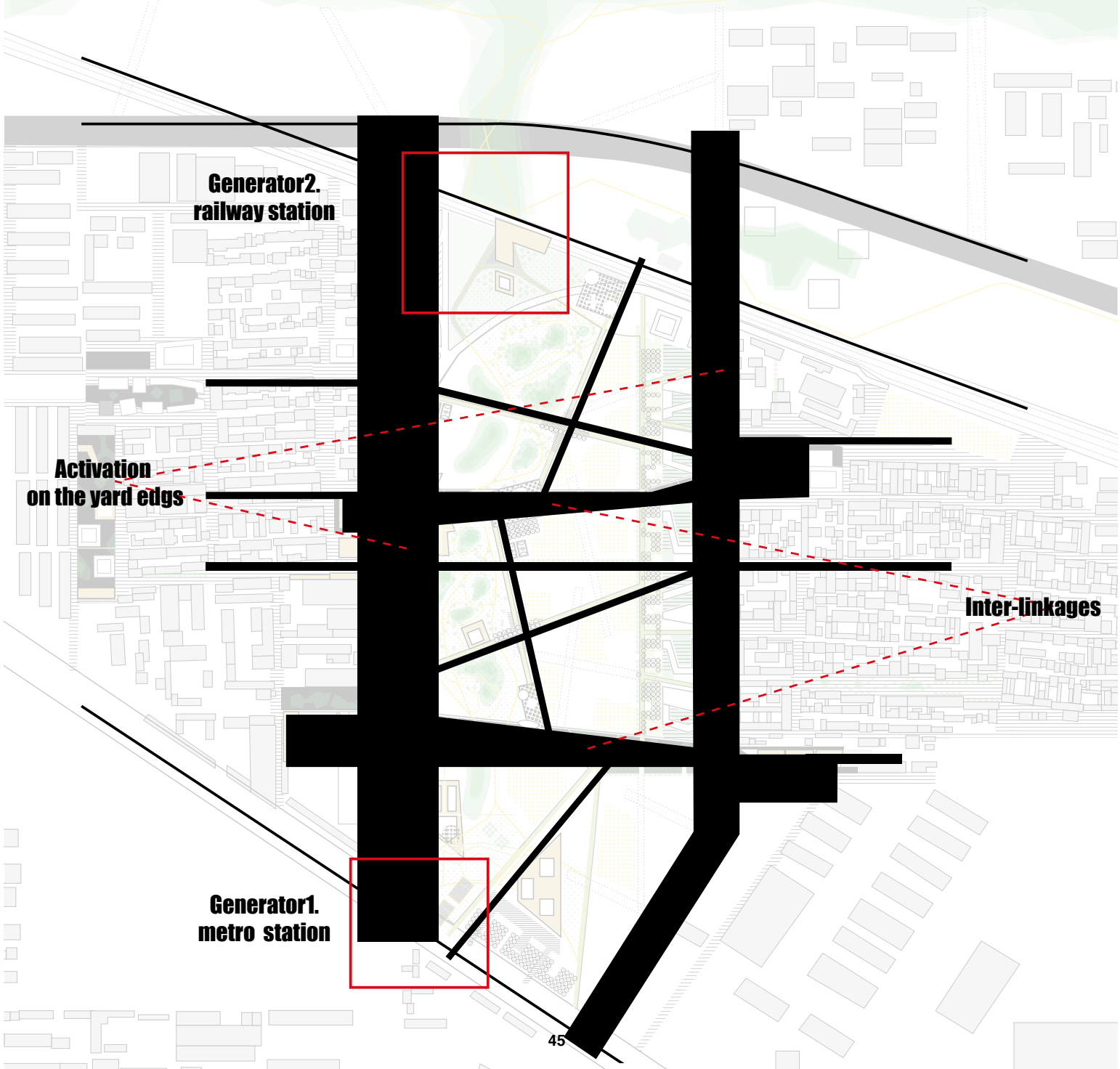
Proposed spatial structure



Design Masterplan



Strategic elements



Design Strategy

Strategy

Generators: the place of flows

Organize the flows from city level to local level by means of landscaping the two station area;

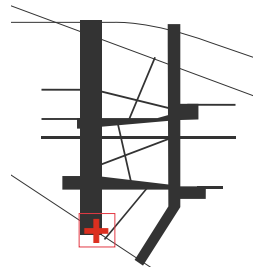
Activation on the edges

by means of adding diverse and mix-used public spaces of different levels--mega city level+neighbourhood level;

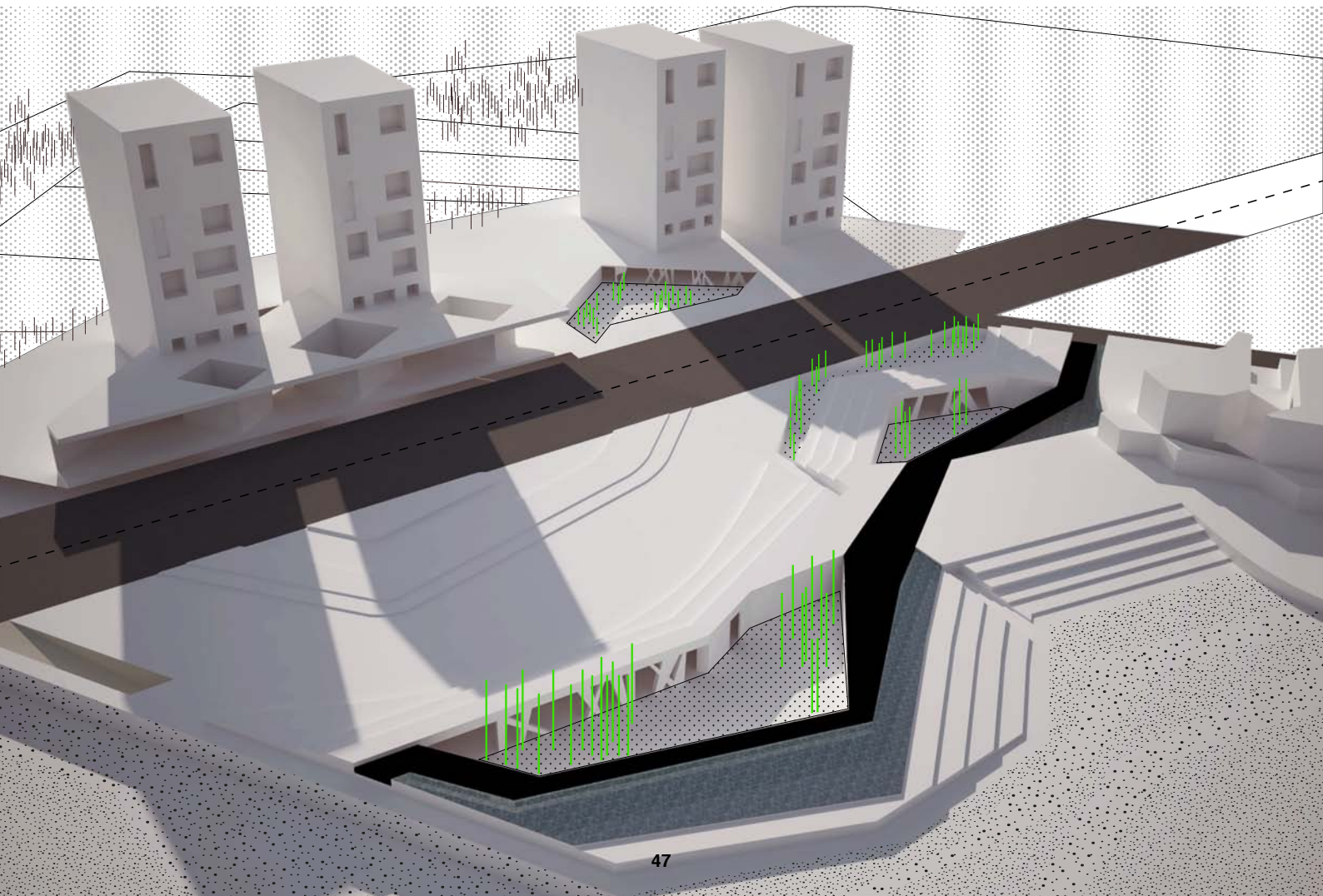
Inter-linkages

according to which, the surrounding neighbourhoods would be participated in new urban public life spontaneously by permeable green and public linkages.

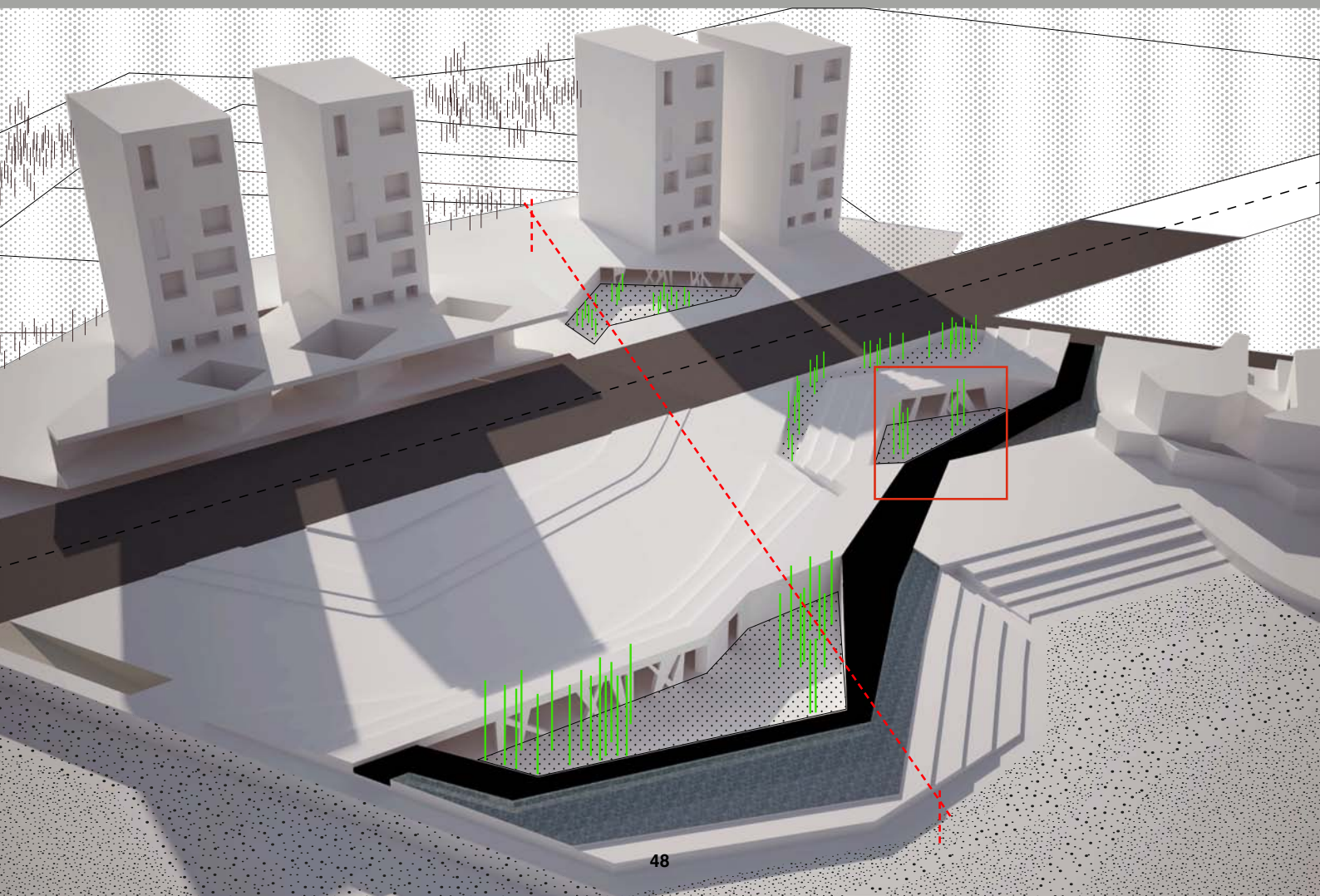
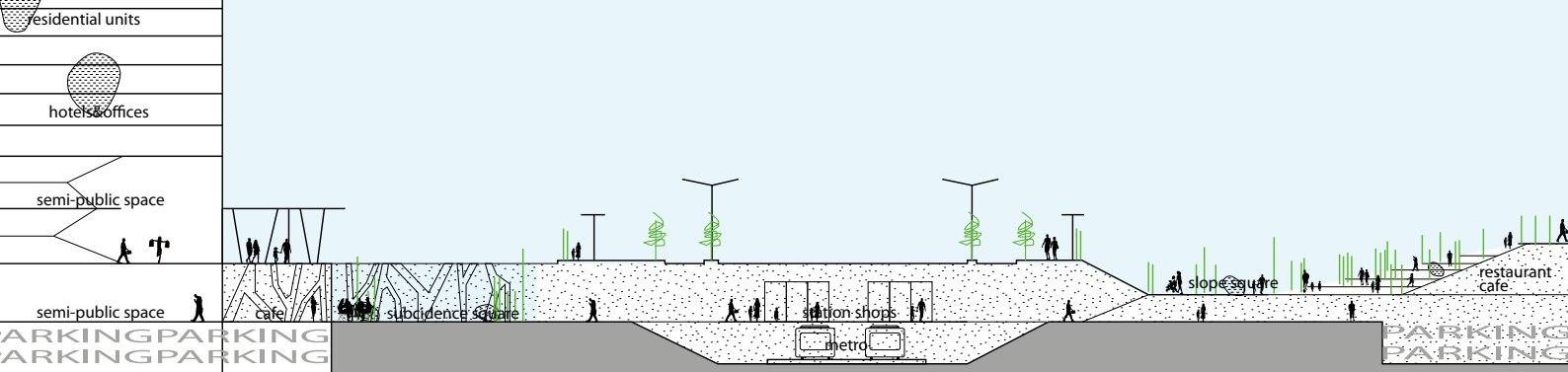
Generator 1 : metro station area



Landscaping the territory

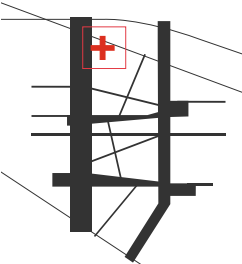


Generator 1 : metro station area






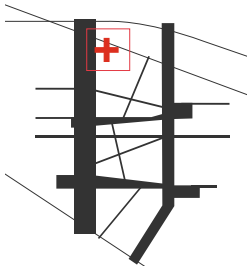
Generator 2: railway station area




Landscaping the territory



Generator 2: railway station area

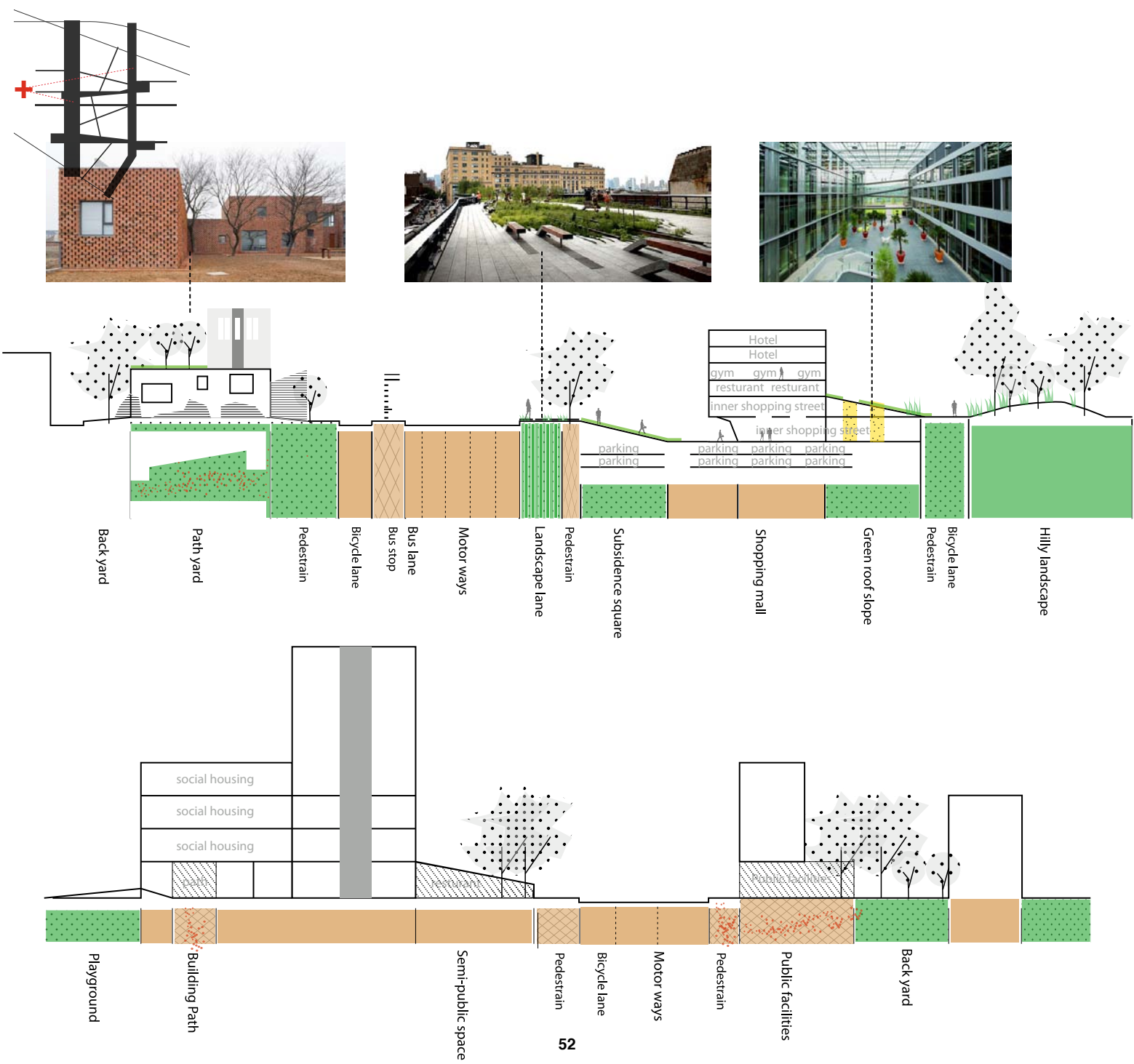


Landscaping the territory

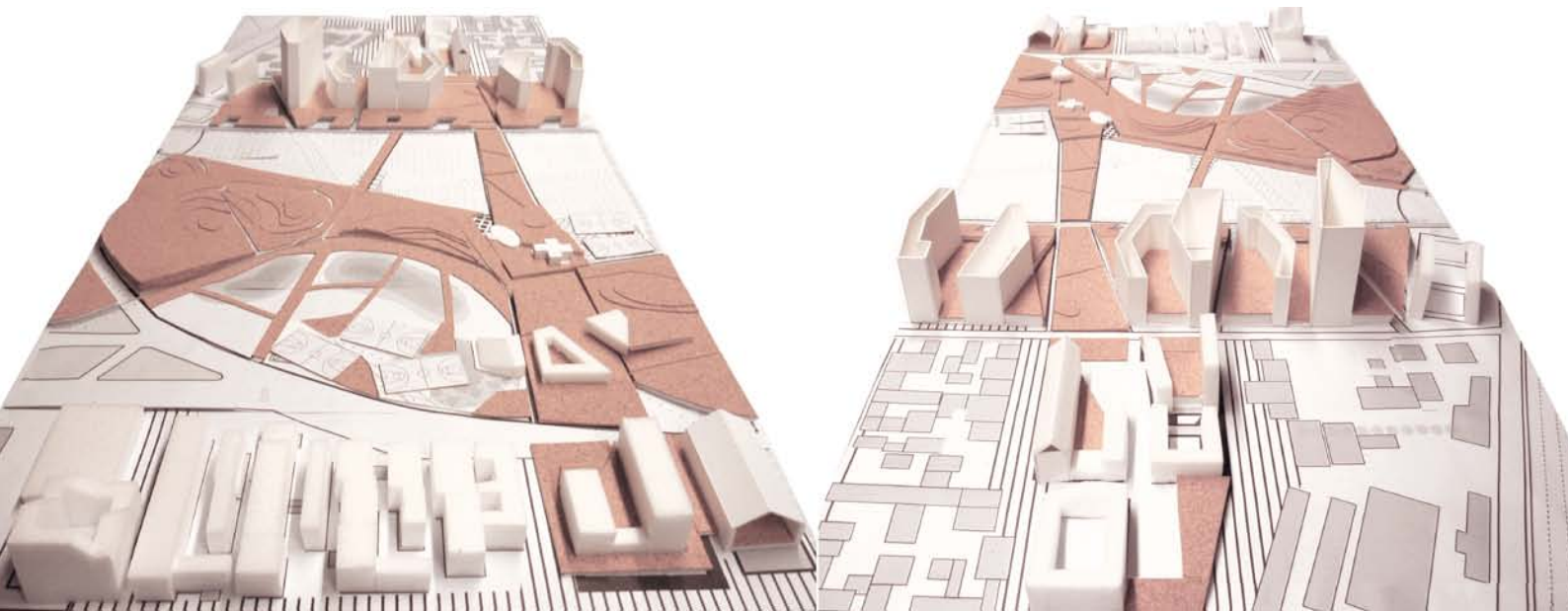
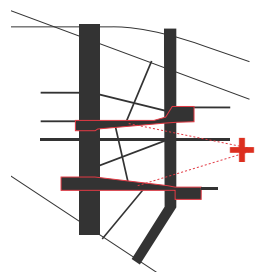




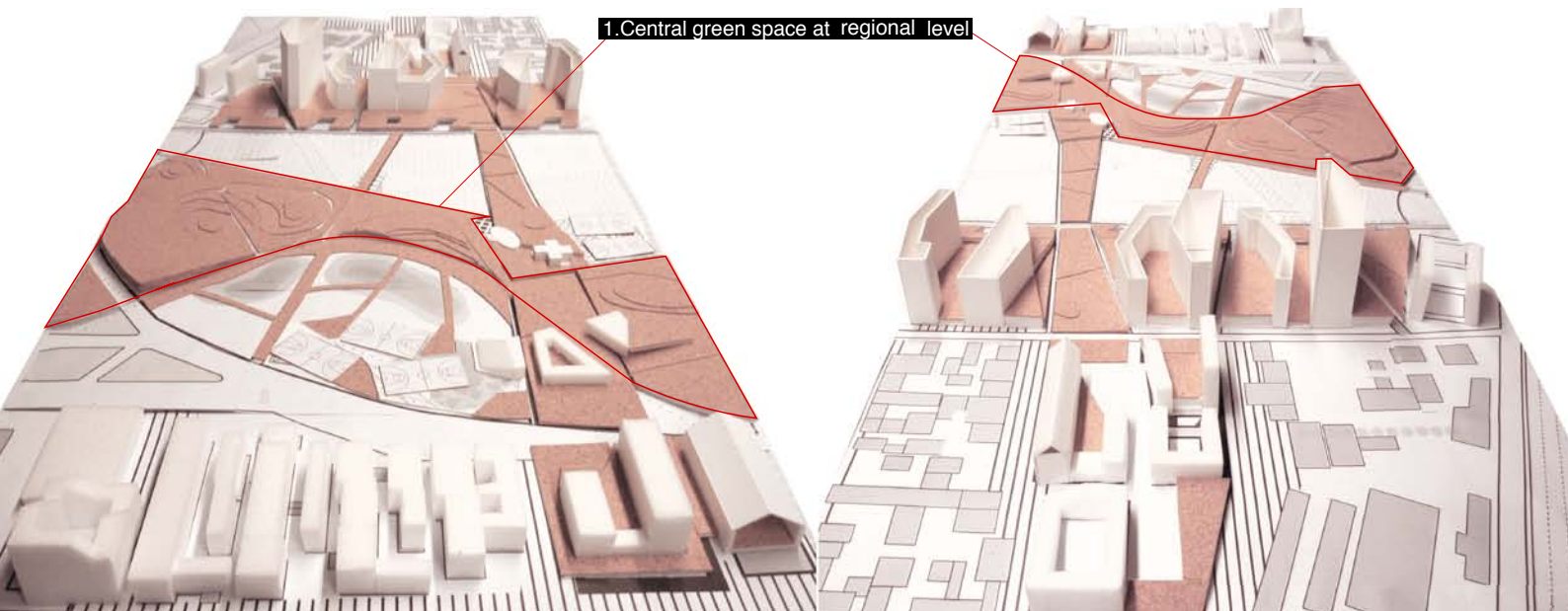
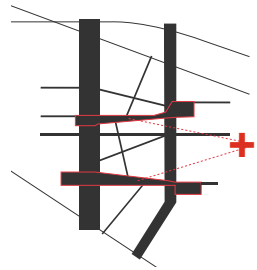
Activation on the edges



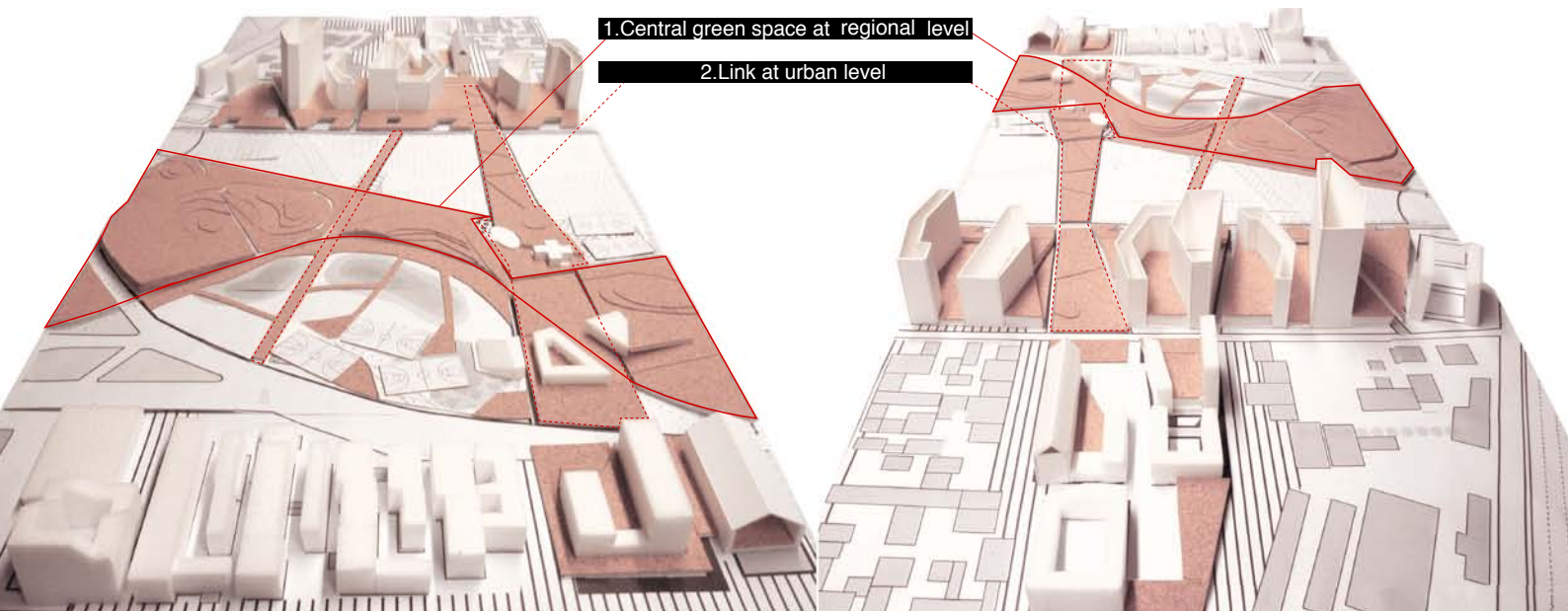
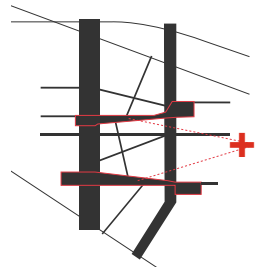
Inter-linkages



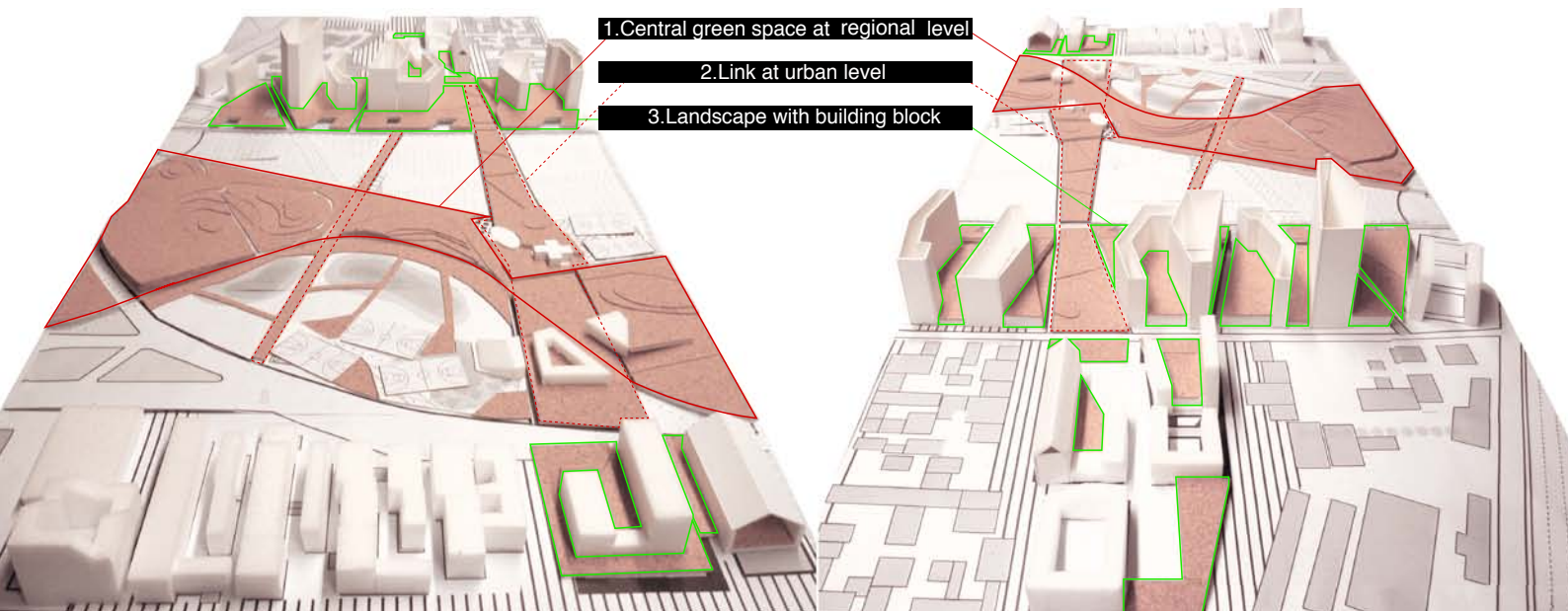
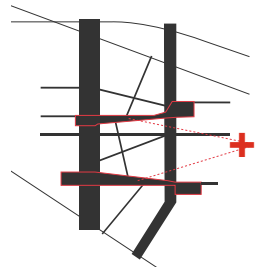
Inter-linkages



Inter-linkages




Inter-linkages




Interlinkages

Diverse
Typology of public space



Interlinkages




Diverse
Typology of public space & Morphology of landscape




Inter-linkages

Regenerated
"city village" neighbourhood

Memory of local yard & street morphology




-  accessibility space
-  semi-public space
-  landscape

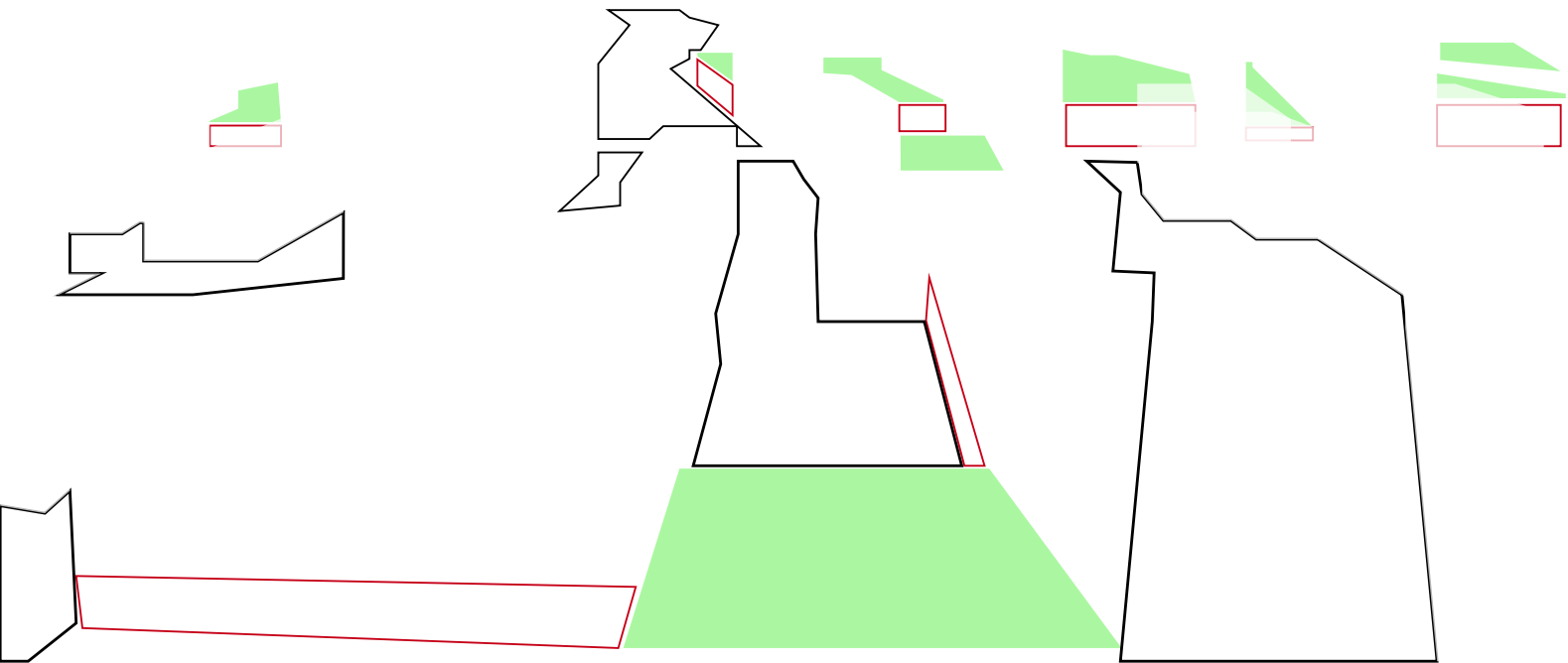


Inter-linkages

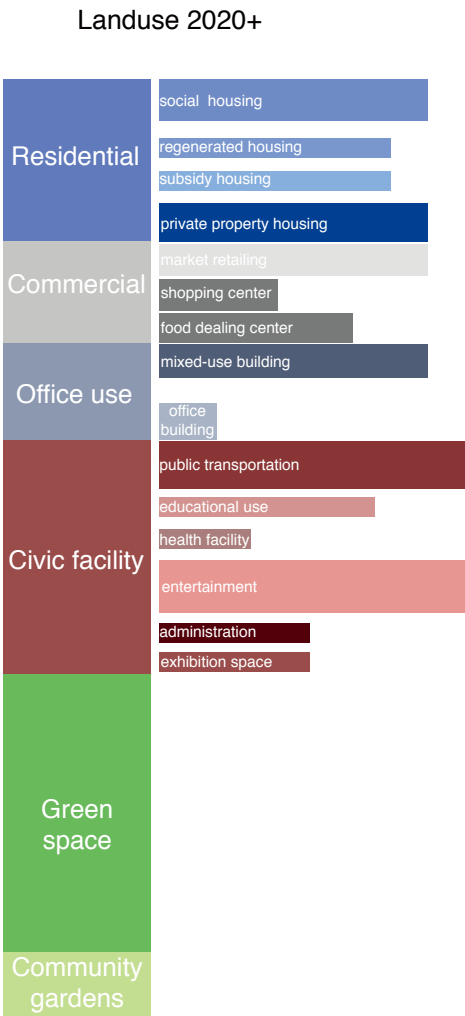
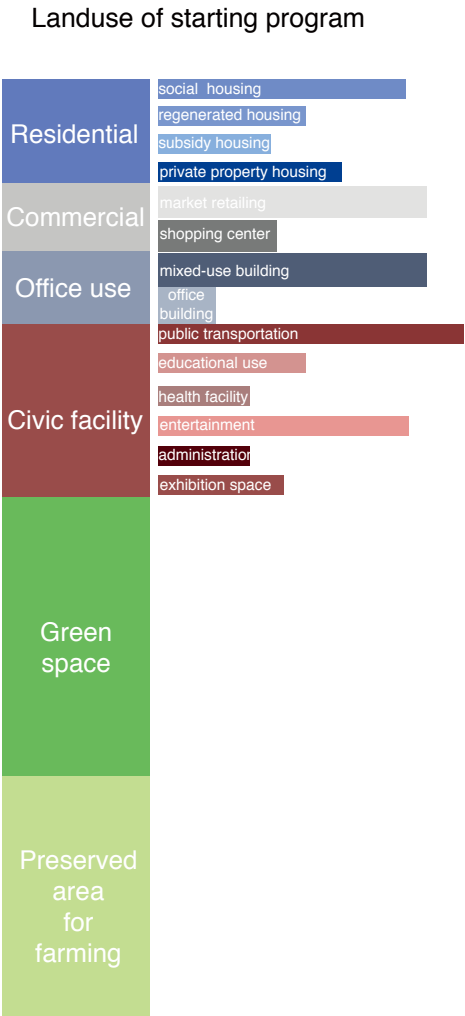
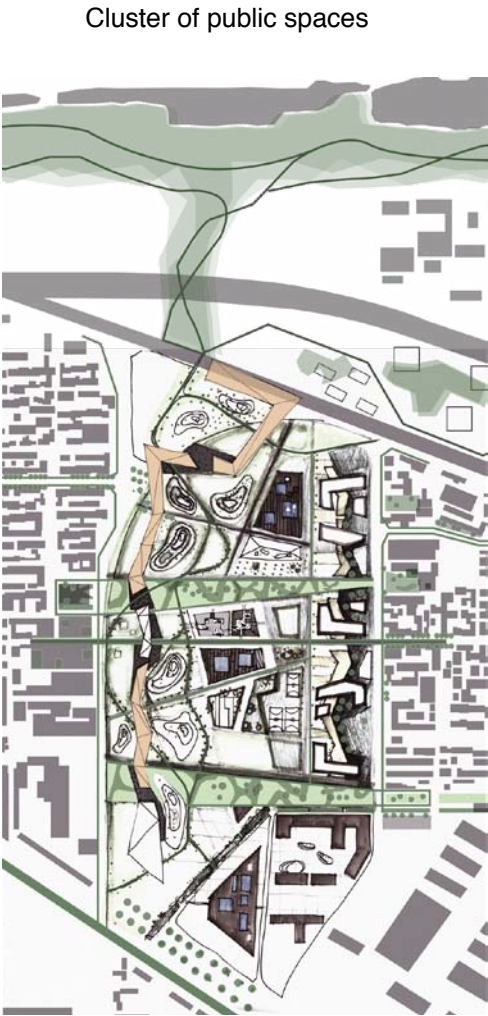
Regenerated
"city village" neighbourhood

Various layers of permeable landscape

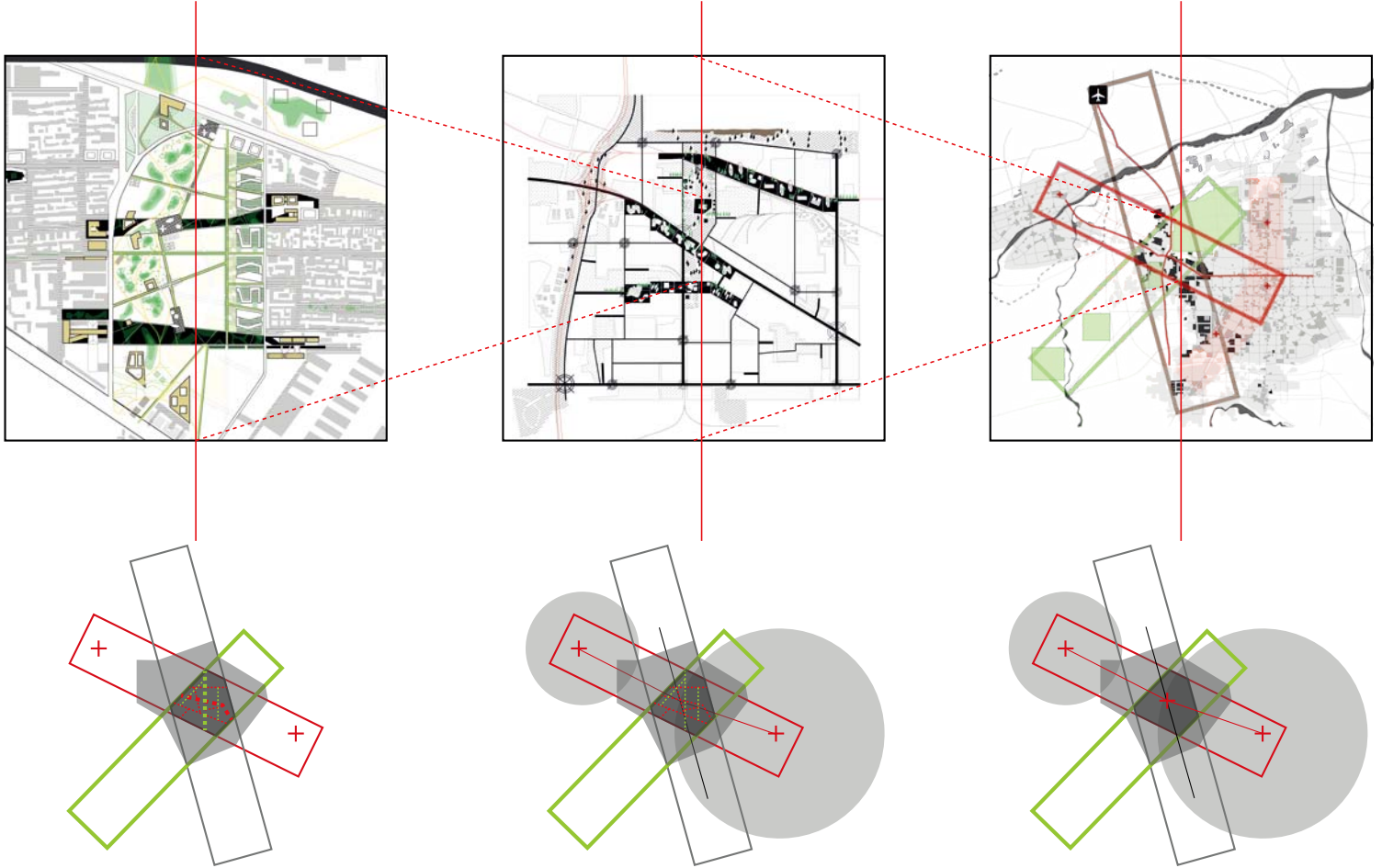
-  accessibility space
-  semi-public space
-  landscape



Design Possible programming illustration 2020+



Conclusion



1. transform the "dead urban edges" to active linkages between the new development at regional level and existing local value spatially and functionally.
2. propose different layers of public space network, considering landscaping, flow circulation, and semi-public space to achieve the urban dynamics.



**Thank you.
Questions?**