

From the Water

Towards an adaptive landscape framework for sustainable development of agricultural area on the west side of PRD

Yi Lu 5561043

First Mentor: Steffen Nijhuis

Second Mentor: Daniele Cannatella

P5 presentation

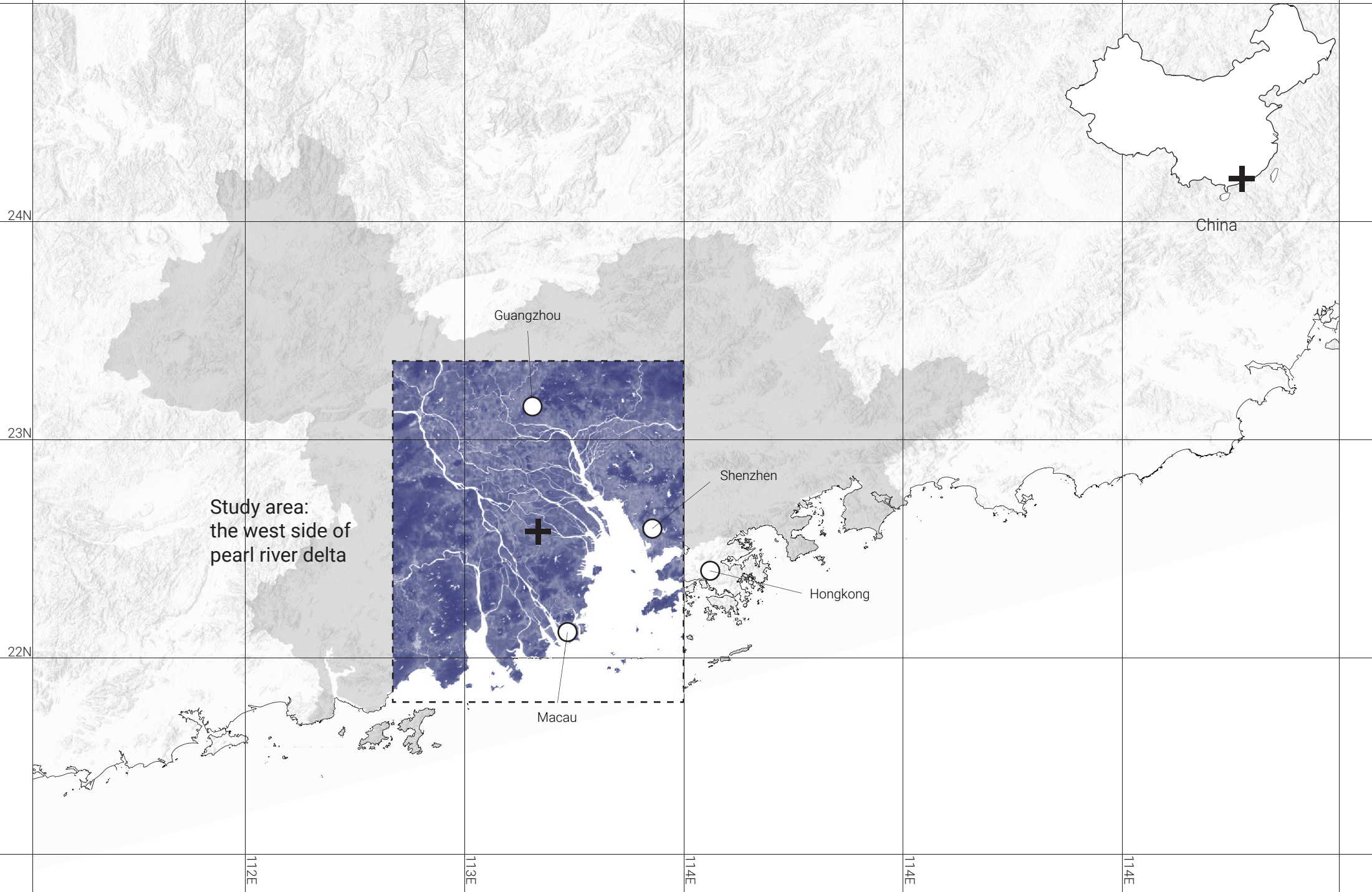
26.06.2023



Ancient 17th century Chinese art Rice farming in a paddy

Source: Yu zhi geng zhi tu by Jiao, Bingzhen, 1696

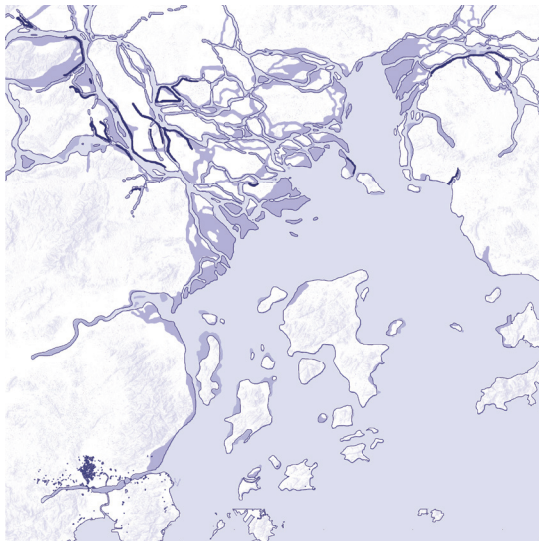
Study area: the Pearl River Delta



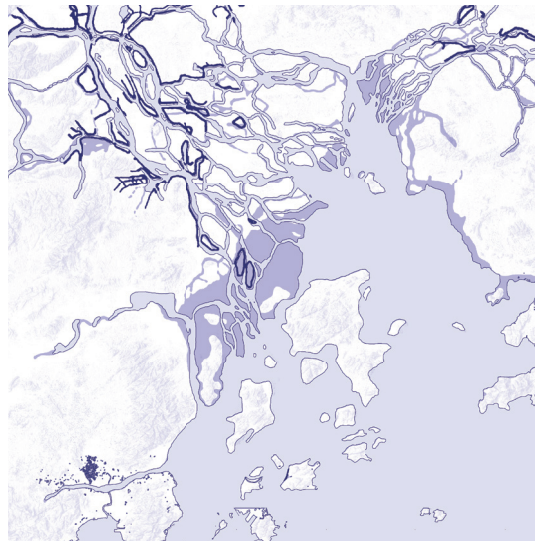
The Pearl River Delta: metropolis and agriculture-based area



Agriculture as land formation



1000-1300



1300-1600



1600-now

■ reclamation
— dike

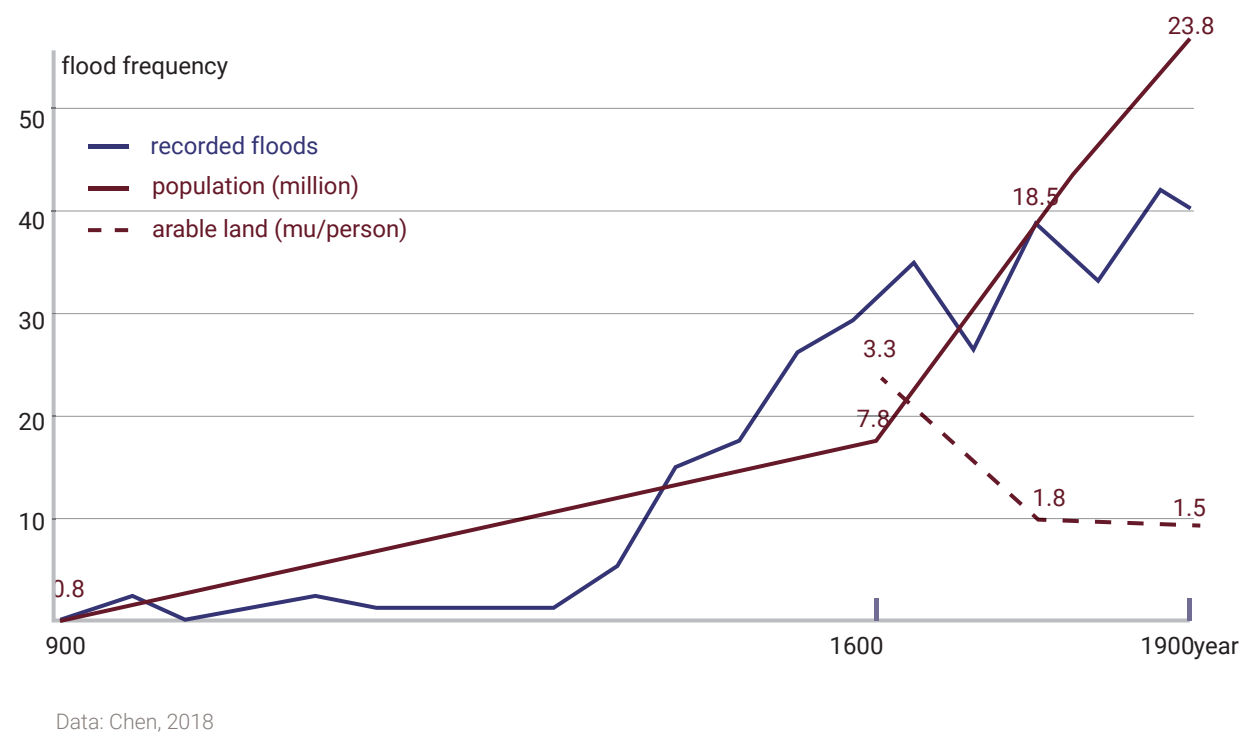
Limited land resource



dense population

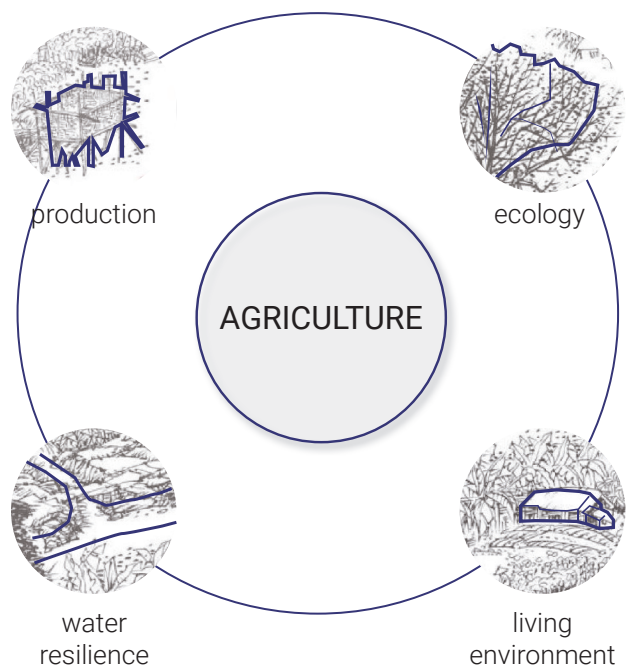


frequent flooding



Source: Maryknoll Mission Archives, 1947

Agriculture responses as a multifunctional system



Traditional agriculture



Urbanization



Intensive agriculture



Environment degradation



Flooding risk



Landscape homogenization



Lost of cultural memory



Increasing demand in the future

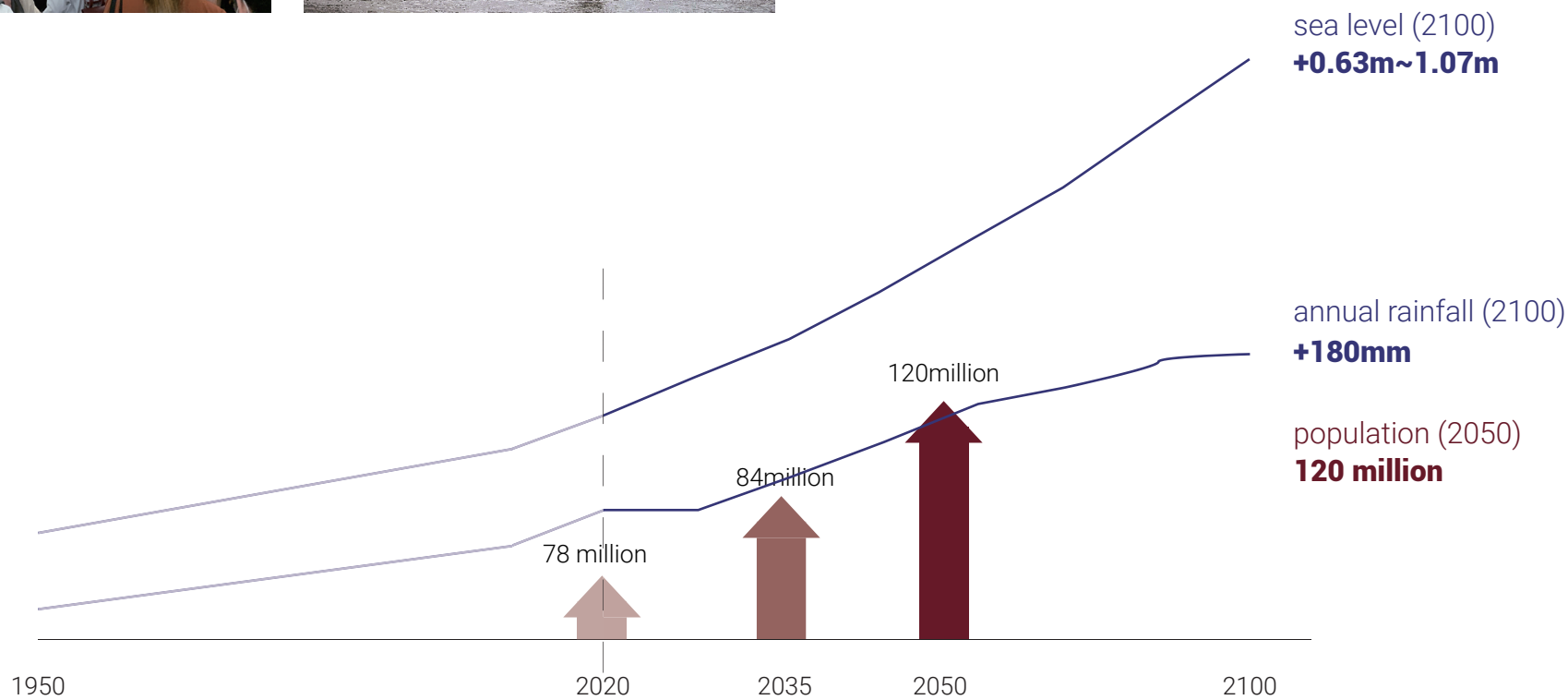


Image: Visual China (left); Nanfang Daily (right)
Data: Hong Kong climate change report 2015; Department of Natural Resources of Guangdong Province; Fan Gang

Can the current planning solve these problems?

A **single evaluation method** was used to various land types zoning.

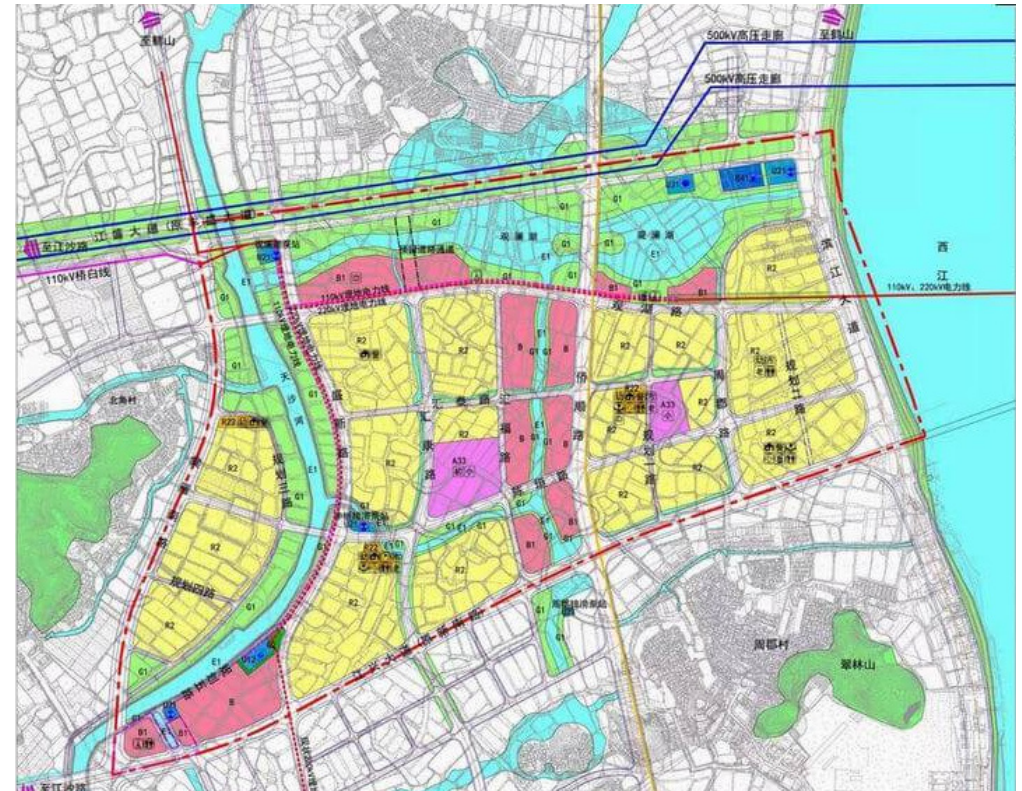
Lin Gao et al, 2019

There is a **lack of coordination among the authorities** of urban planning, environmental management, and hydraulic engineering.

Diego Sepulveda Carmona et al, 2014

Large-scale interventions have replaced the historically diverse environmental and cultural heritage of the PRD with more **uniform, featureless topographies**.

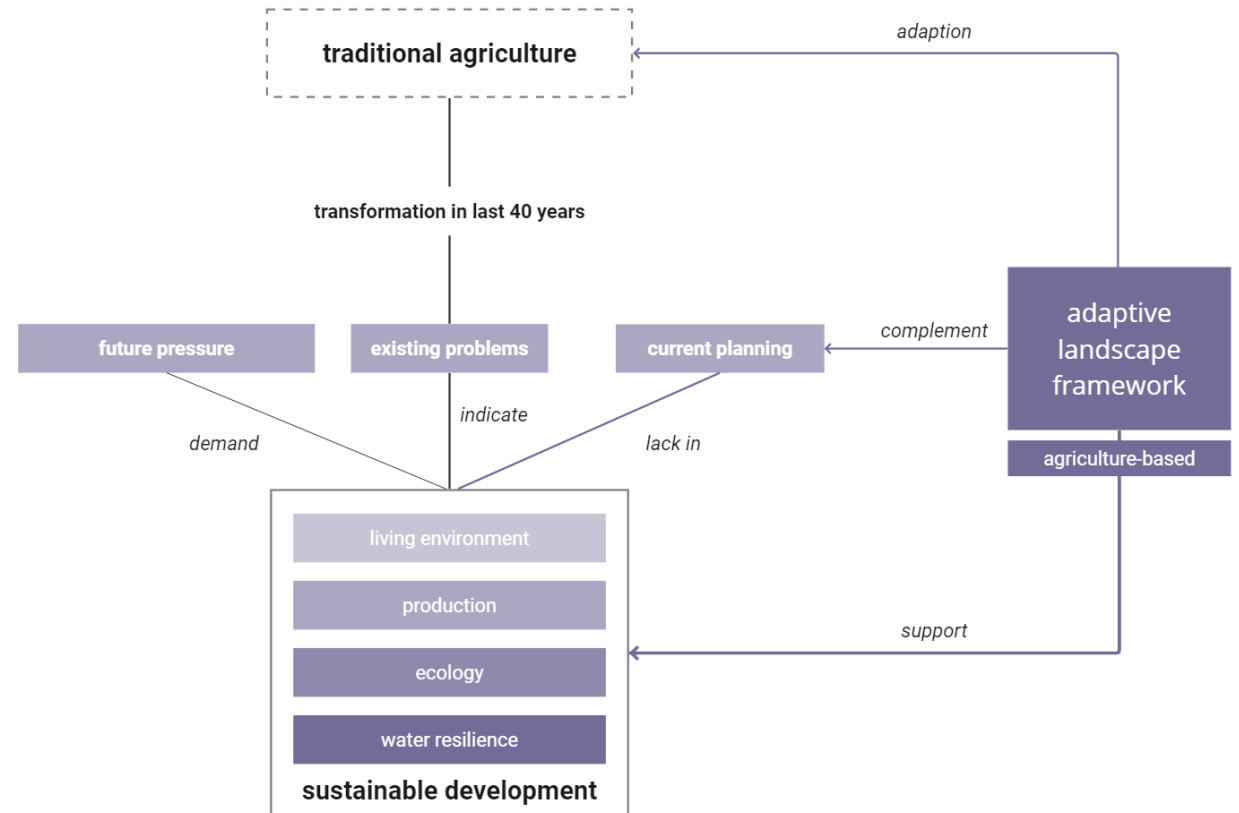
Shenghui Guo, 2010



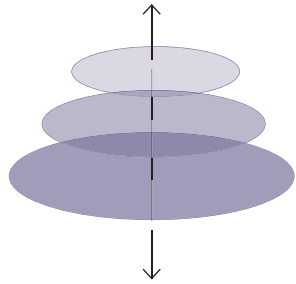
A planning in Jiangmen

Source: Jiangmen City Planning and Design institute, 2020

To support the **sustainable development** of the agricultural area on the west side of PRD by applying an **adaptive landscape framework**



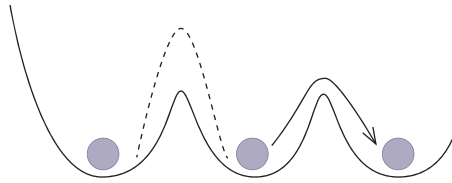
An adaptive landscape framework



Landscape-based urbanism

Physical landscape structures and associated natural processes are seen as fundamental to creating favourable conditions for future development.

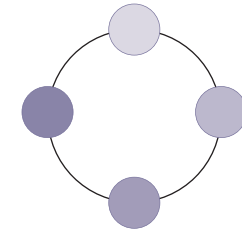
Steffen Nijhuis, 2022



Social-ecological resilience

It provides a valuable context for the analysis of social–ecological systems, an area of explorative research under rapid development with policy implications for sustainable development.

Folke et al., 2002



Ecosystem service

the direct and indirect contributions of ecosystems to human well-being

TEEB, 2010

Subquestions

To support the sustainable development of the agricultural area on the west side of PRD by applying an adaptive landscape framework.

Understanding

SQ1: How to understand the formative power of agricultural practice on the west side of PRD, and the challenges and potentials of different agricultural typologies?

Principle

SQ2: What principles could be set to form an adaptive landscape framework?

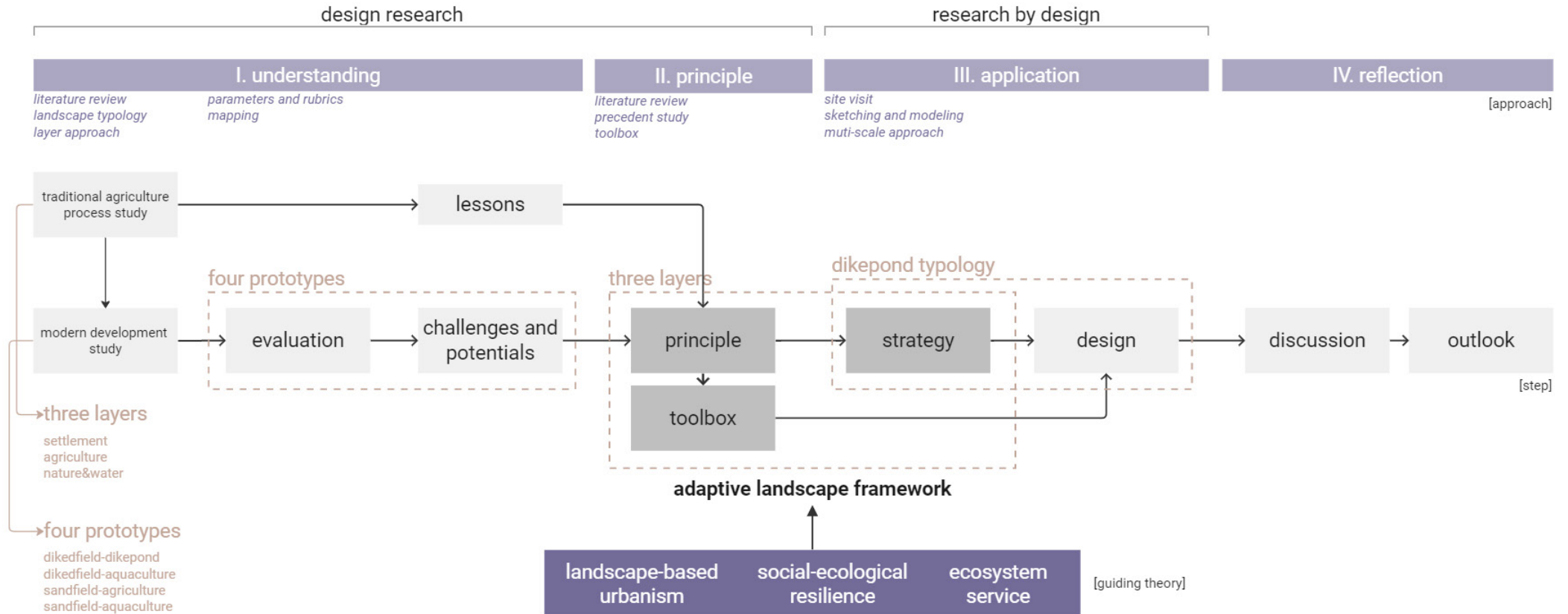
Application

SQ3: How to apply the principles to local-scale design on the west side of PRD and bring social and environmental benefits to the area?

Reflection

SQ4: What experience could be learnt through the project in order to serve the objective better?

Methodology



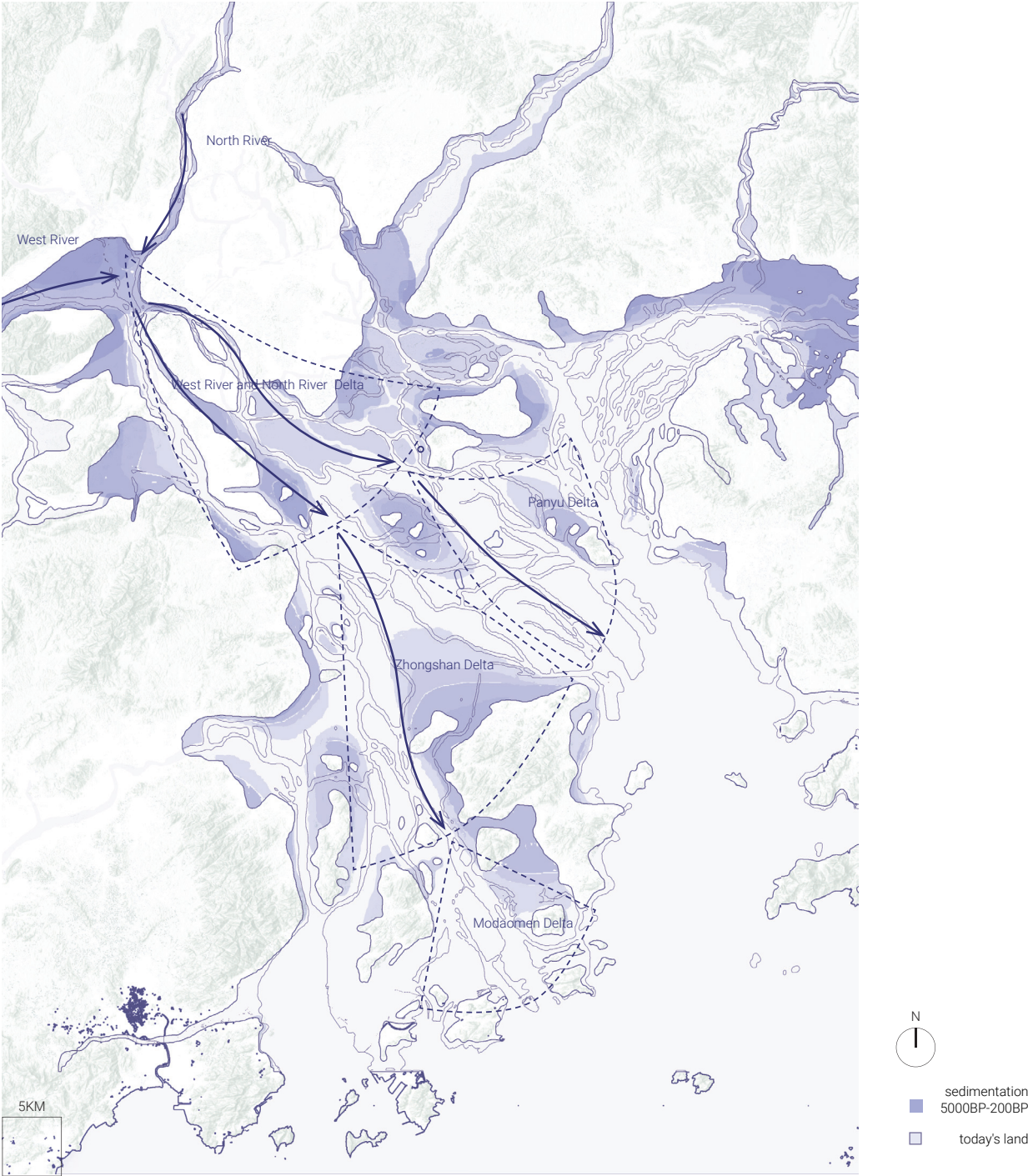


Understanding through process

SQ1: How to understand the formative power of agricultural practice on the west side of PRD, and the challenges and potentials of different agricultural typologies?

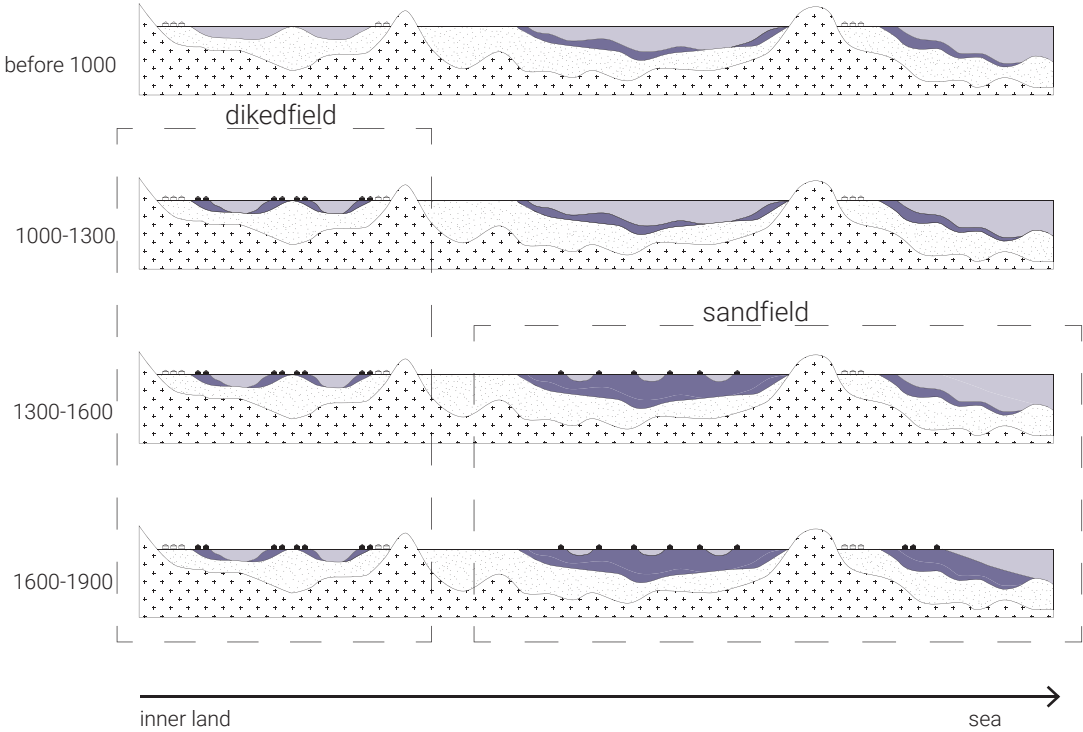
Figure: Qing Qianlong Coastal map of China (1787-1801)

The land formation

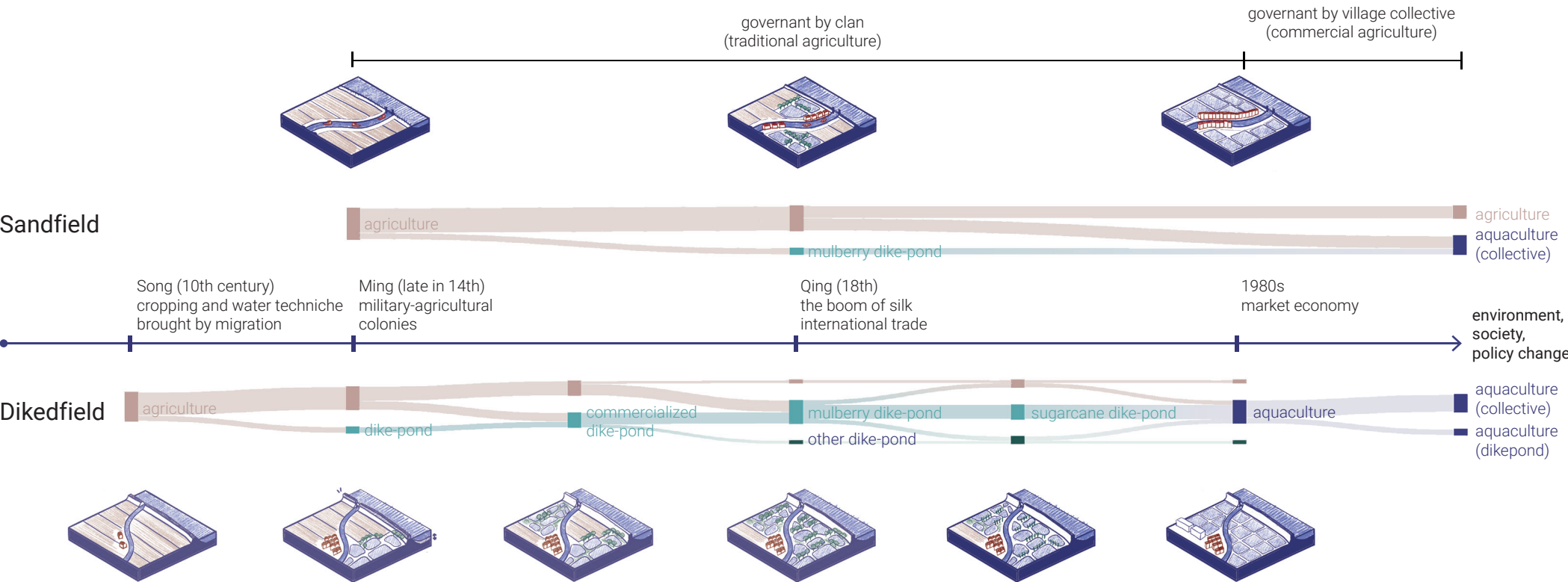


Source: adapted from Wu, 2014

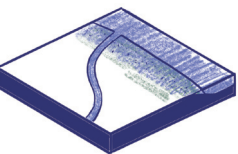
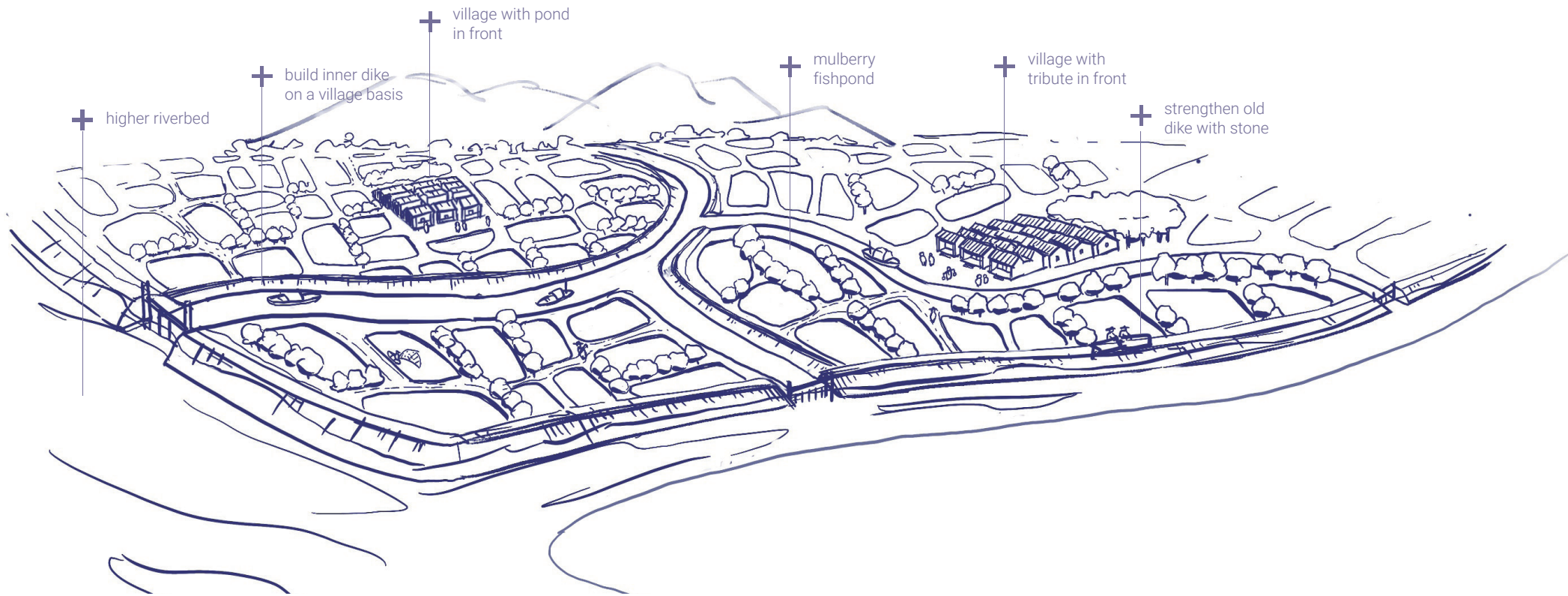
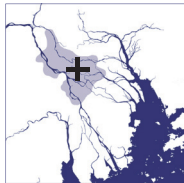
The land formation



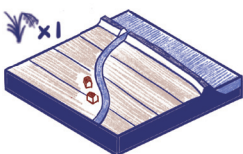
The incremental process



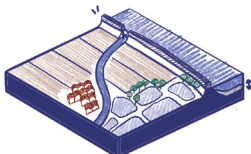
Dikedfield (18th century)



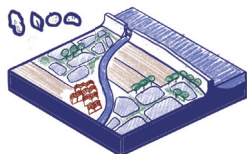
tidal zone



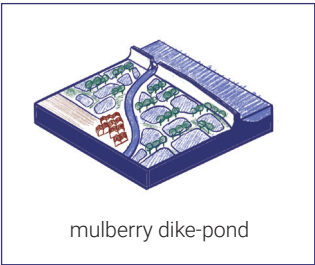
cropland



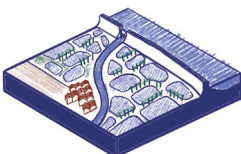
dike-pond




commercialized dike-pond



mulberry dike-pond


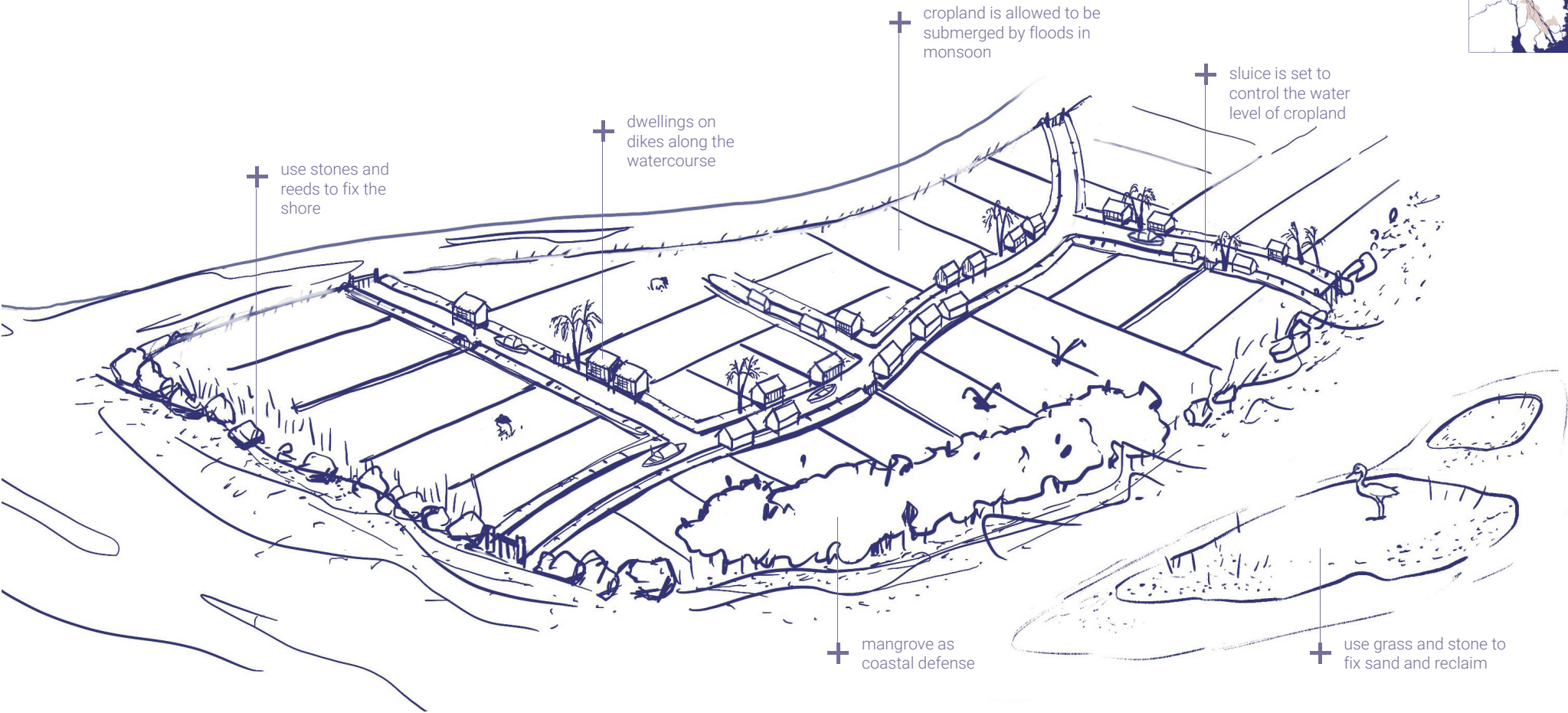
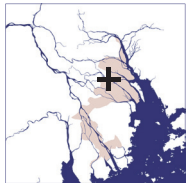


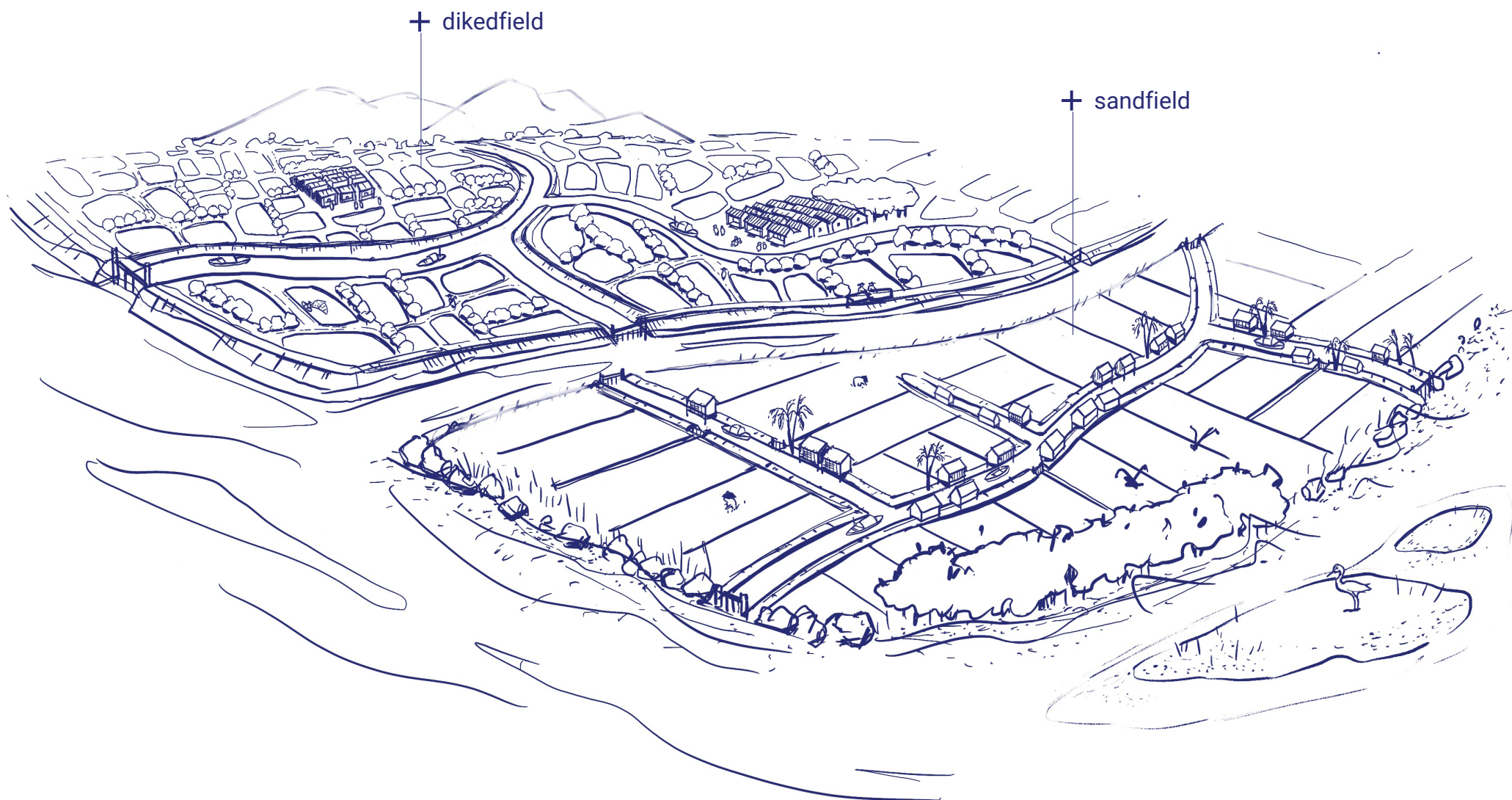
sugarcane dike-pond

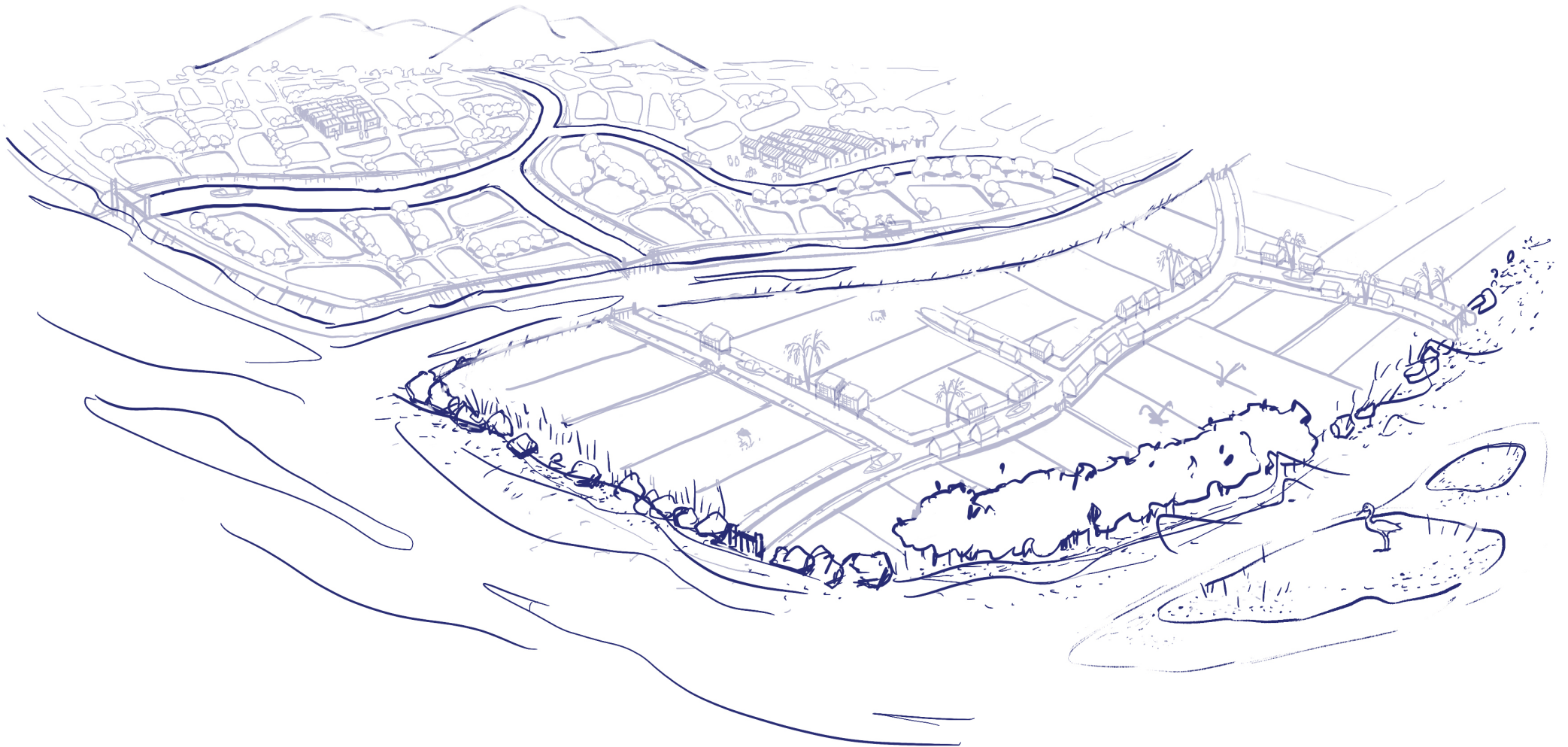


aquaculture (collective)

Sandfield (18th century)



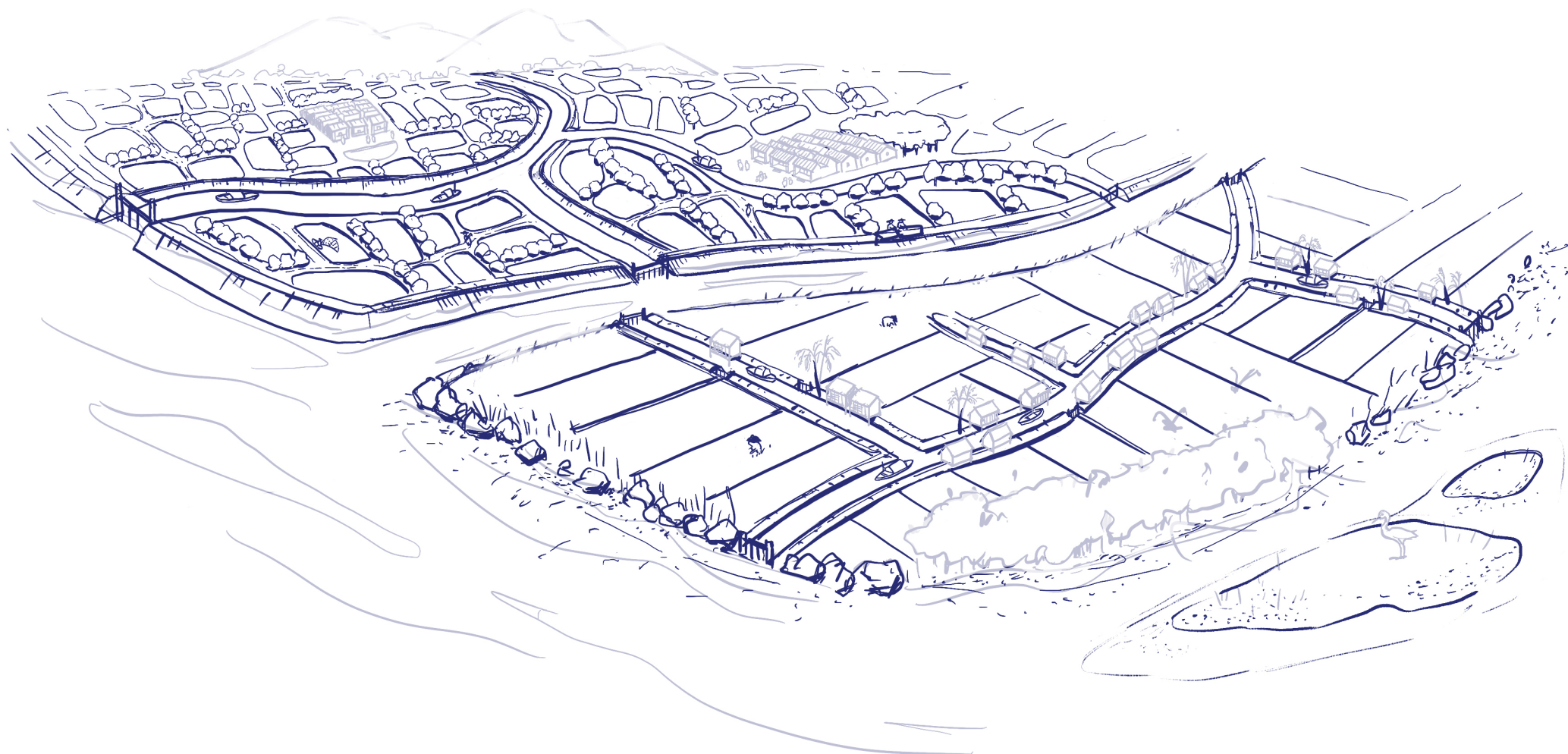




agriculture



nature & water



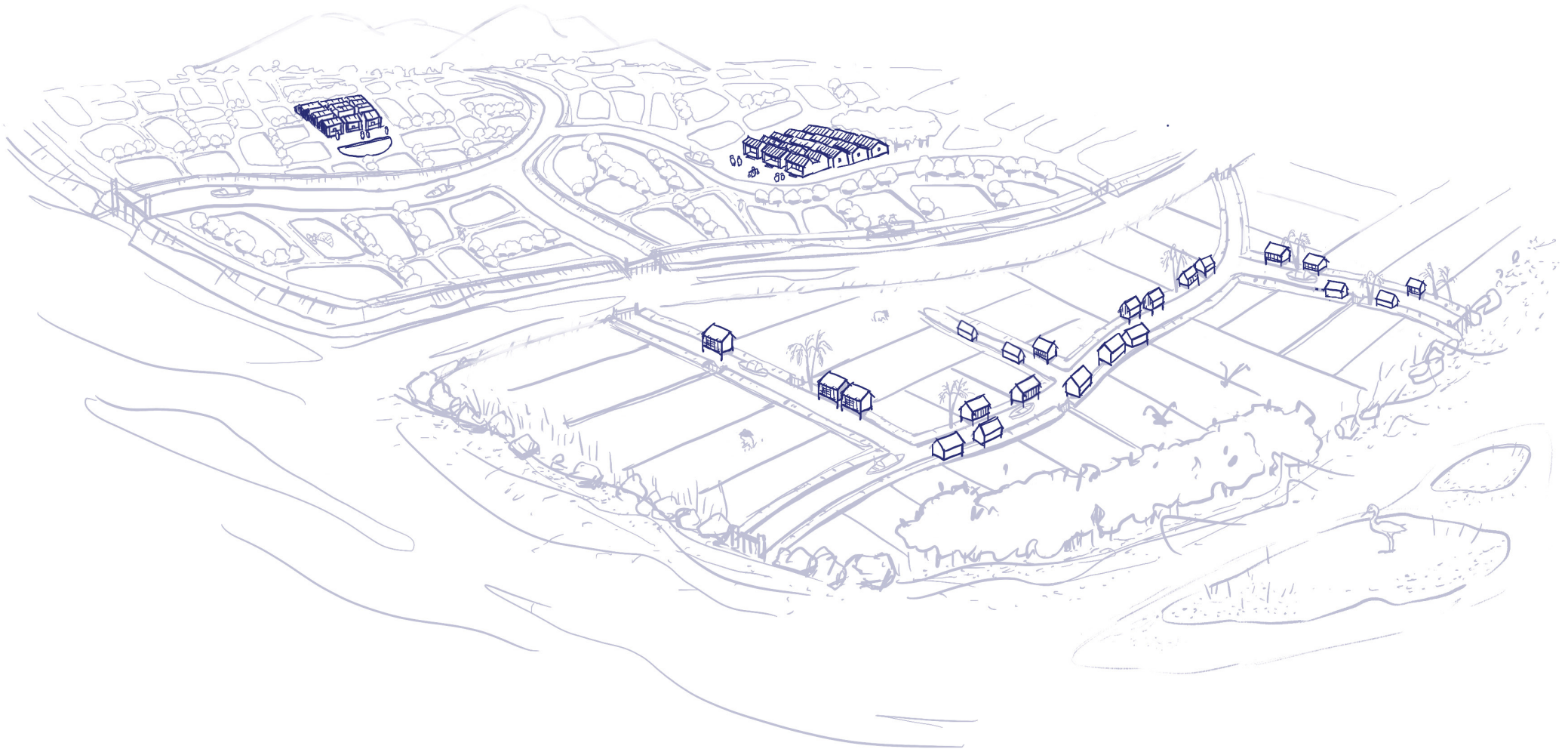
settlement



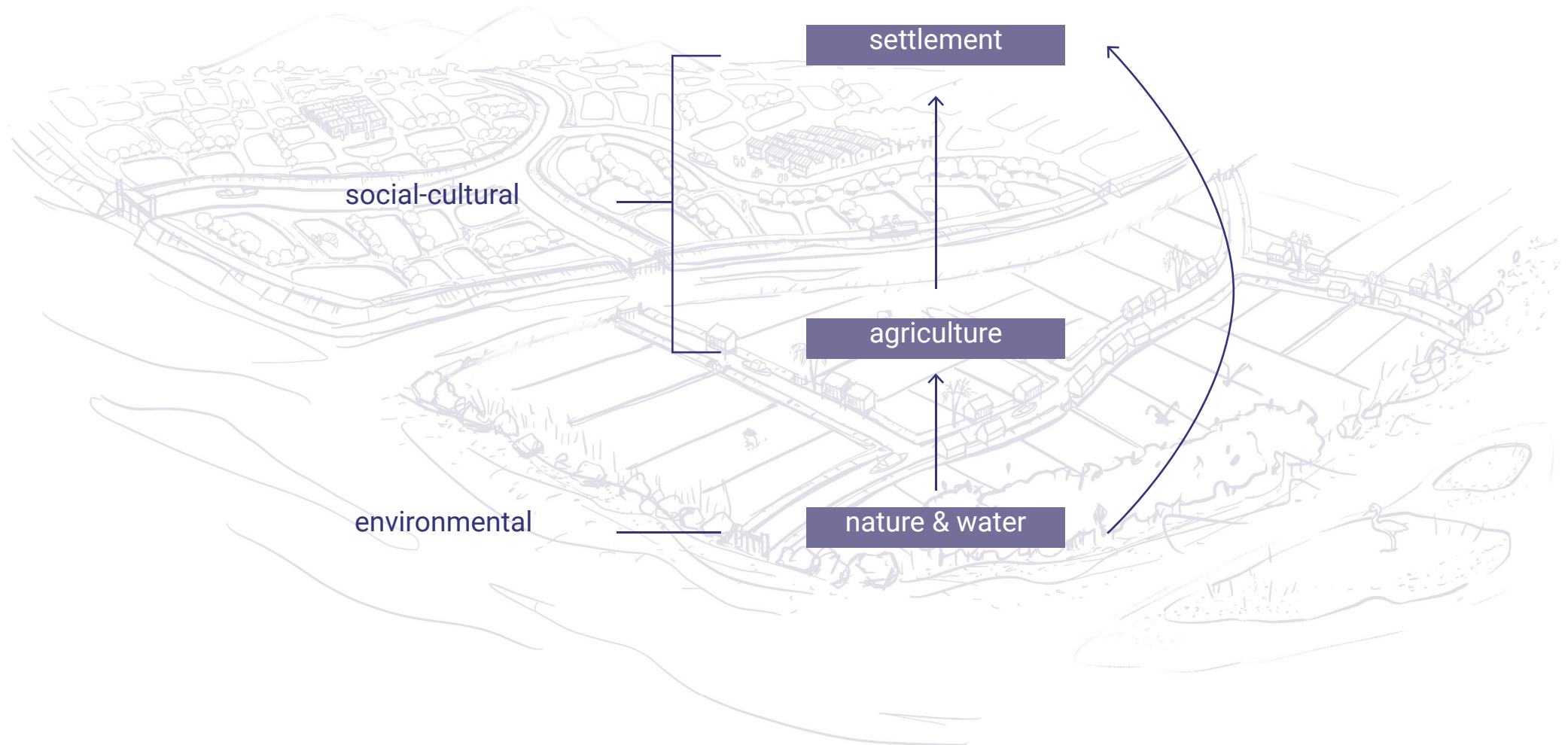
agriculture



nature & water





social-ecological system with three layers






The lesson




nature & water

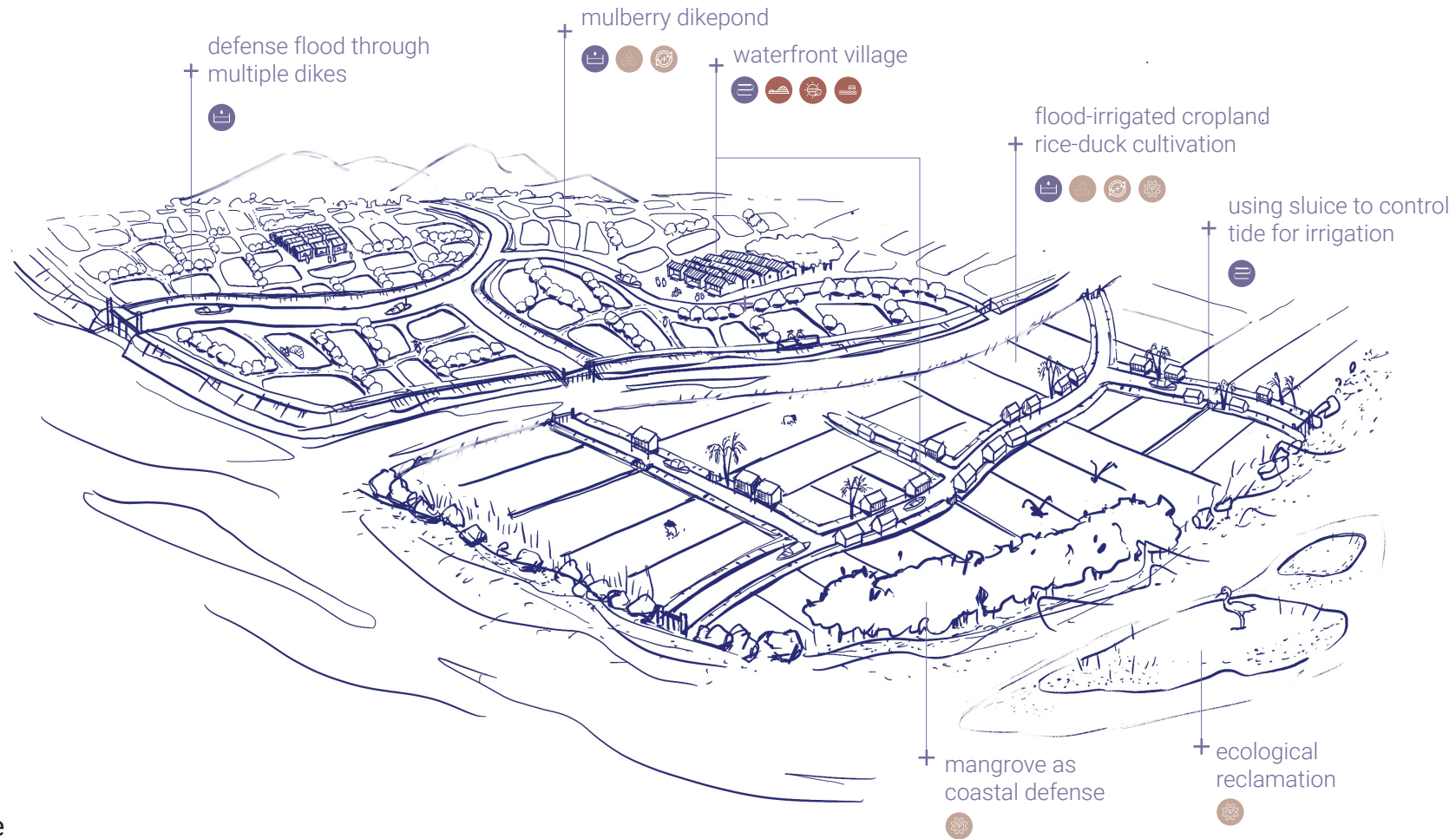
-  multiscale network & connectivity
-  space for water

agriculture

-  multifunctional
-  regenerative and efficient
-  work with nature

settlement

-  make use of terrain & land efficiency
-  sufficient resource supply
-  water-related public space



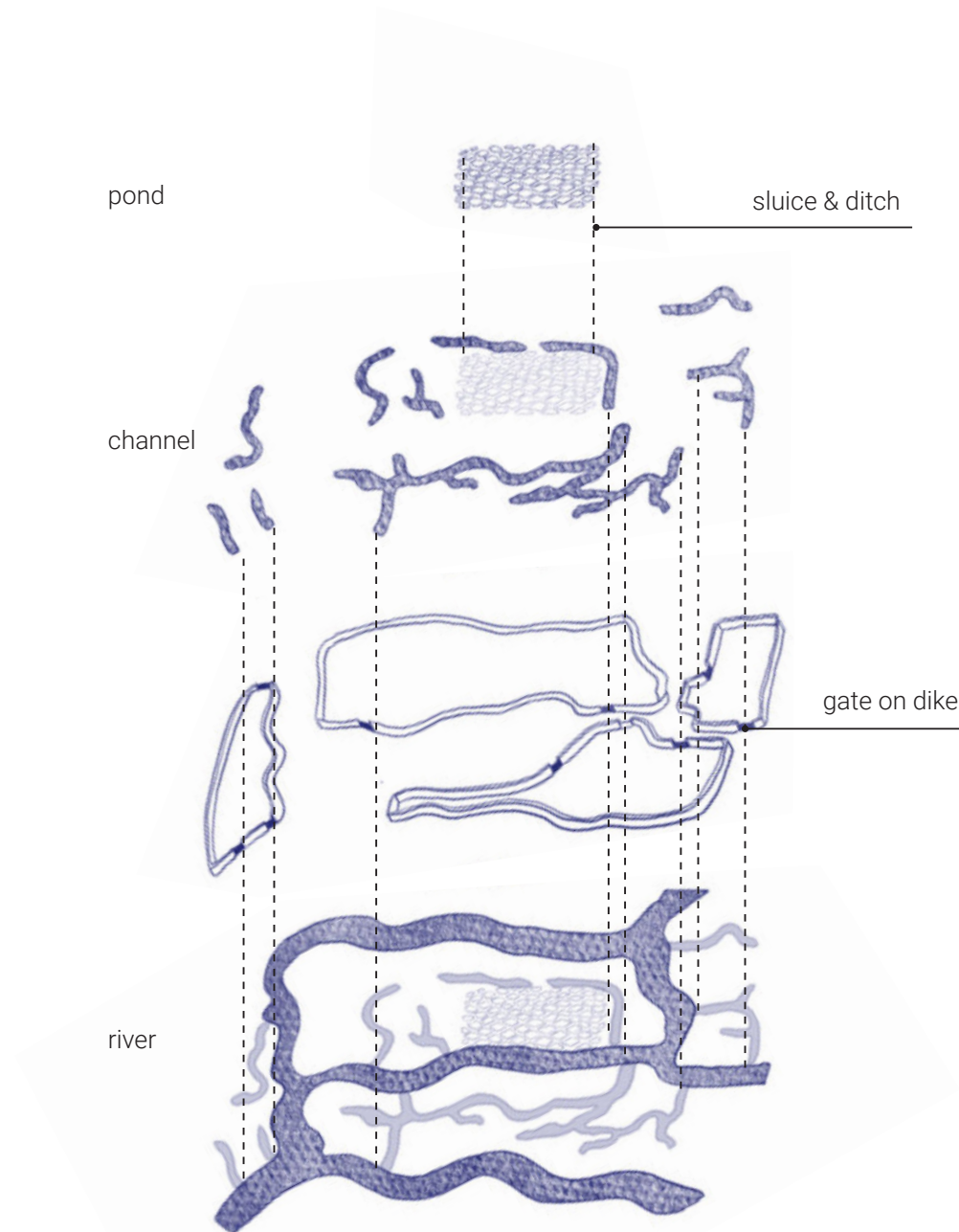
Case 1: Water structure in dikedfield



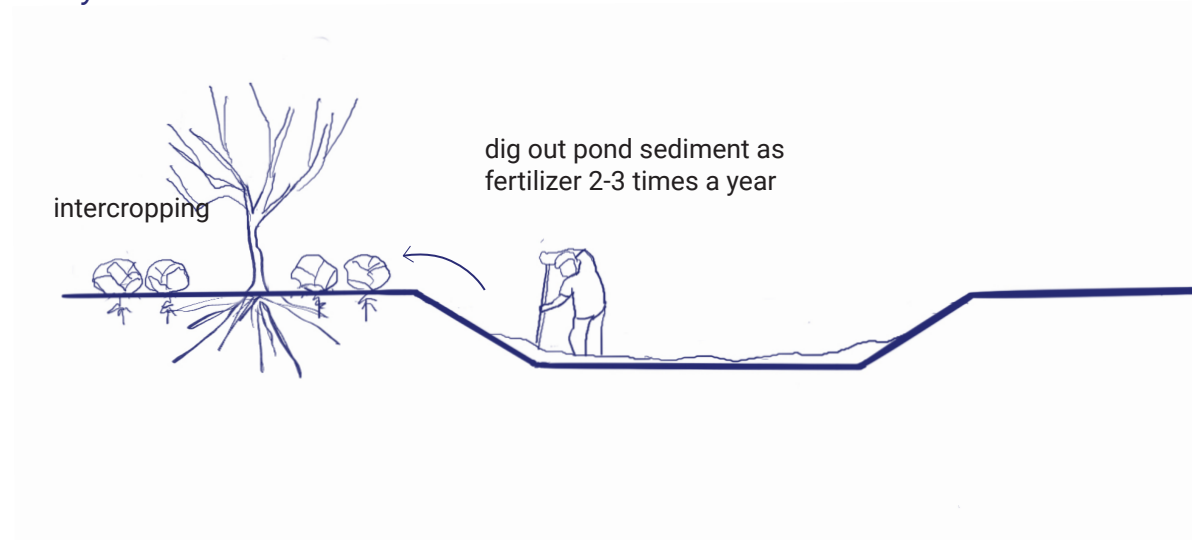
multiscale network &
connectivity



space for water



- space for water
- multifunctional
- regenerative and efficient
- work with nature



Case 3: Waterfront village



multiscale network & connectivity



make use of terrain & land efficiency

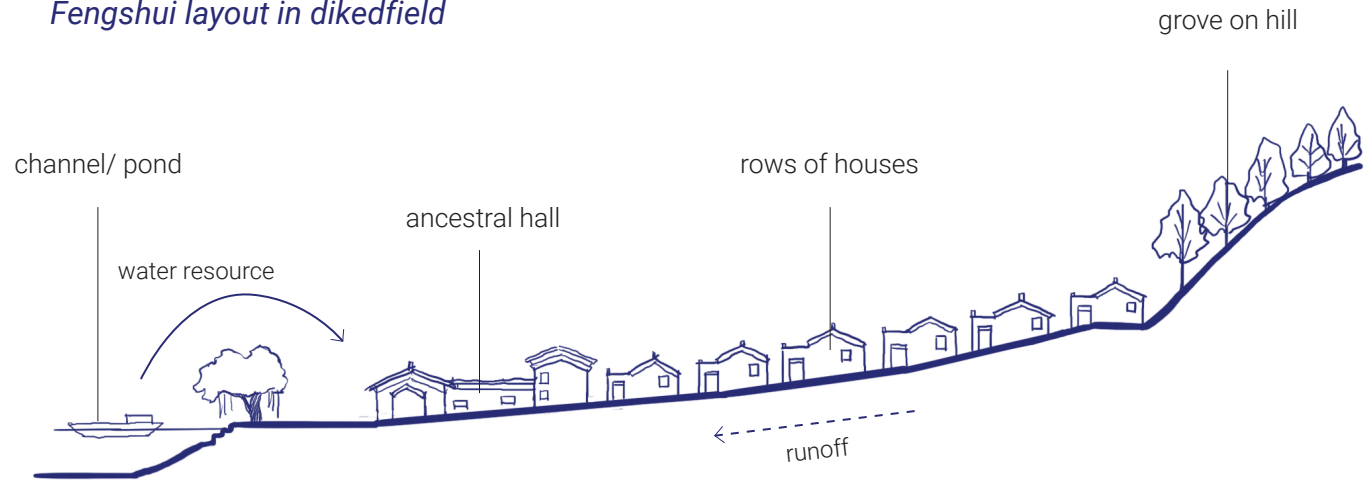


sufficient resource supply

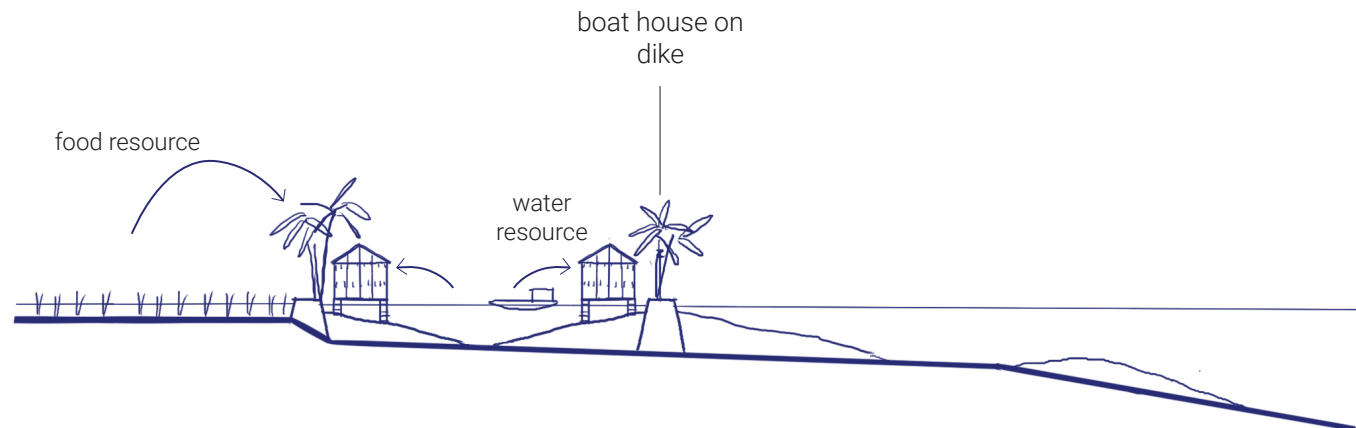


water-related public space

Fengshui layout in dikedfield



Boat houses in sandfield

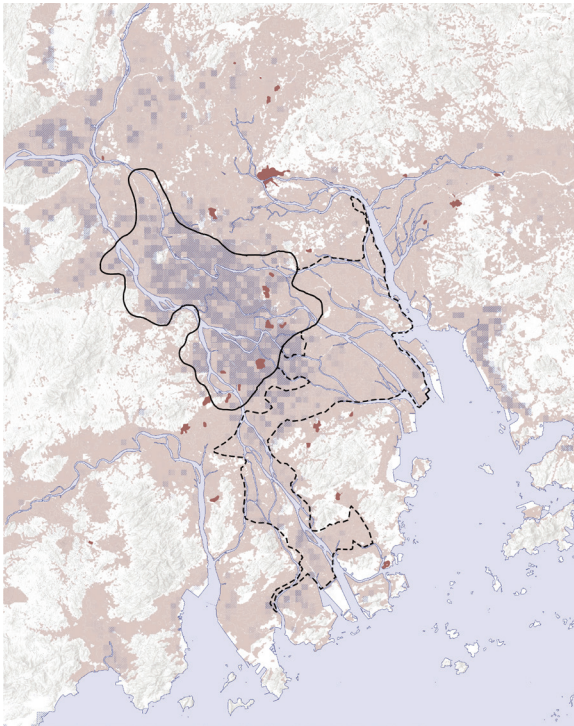


The modern transformation (1978--)

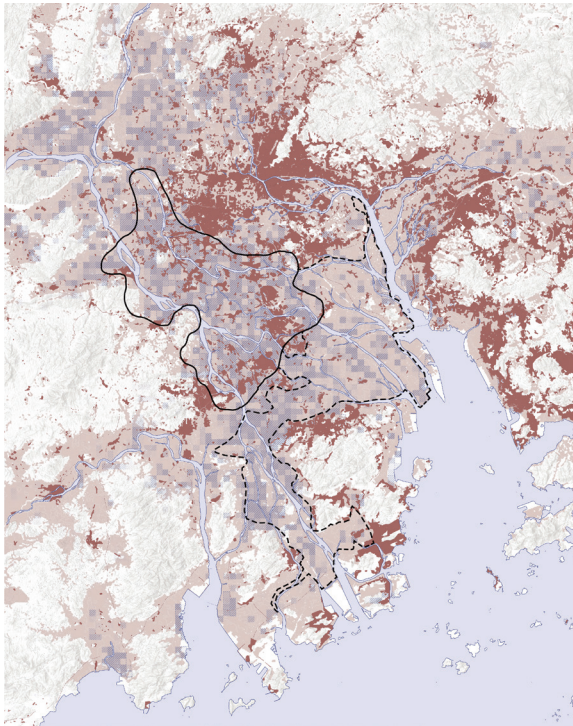


Urbanization & Agriculture intensification process (mega scale)

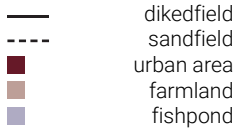
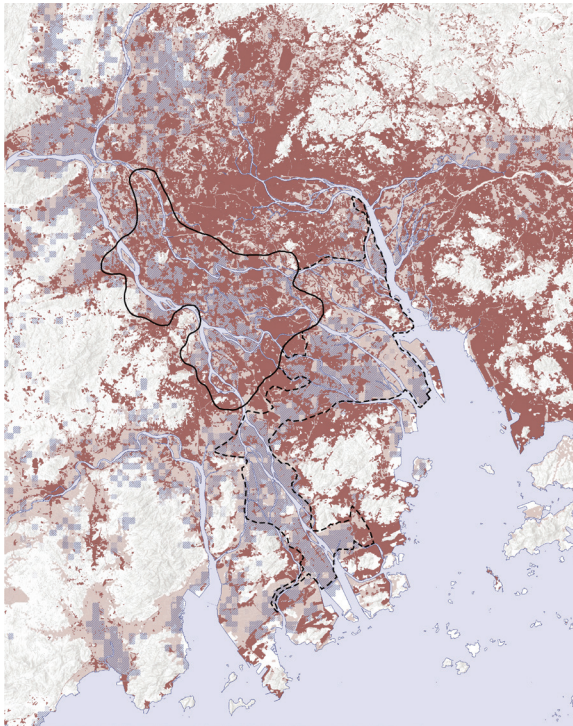
1950



2000



2020

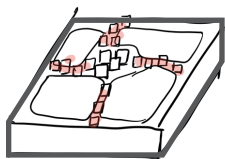


Urbanization mode (micro scale)

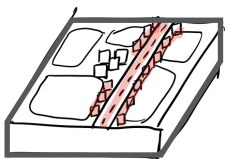
Dikedfield



settlement



along the dike
(on existing land)




along the linear structure
(highway/ river)

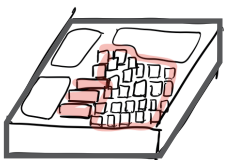


take over the ponds

industrial area



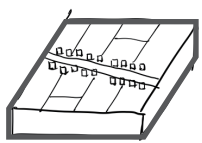
along the linear structure
(highway/ river)



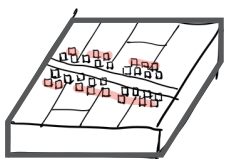
around the village



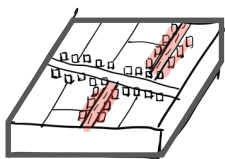
Sandfield



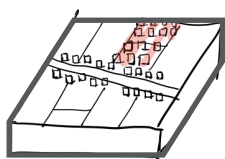
settlement



expand in row

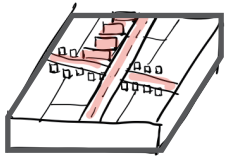


expand along road



expand as cluster

industrial area



along the linear structure (highway/
river)


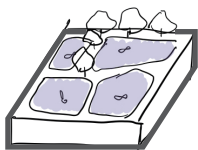


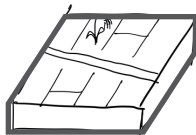
Photo: Xiaomeng T., 2019 (left 1); Shawei Z. et al., 2022 (right 1-3); others are from google image

Agriculture intensification mode (micro scale)

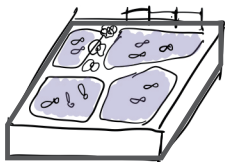
Dikedfield



Sandfield




dikepond



intensive aquaculture
(grow vegetation on the dike)

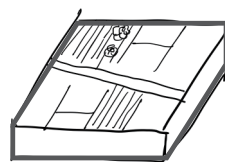


intensive aquaculture
(narrow the dike)

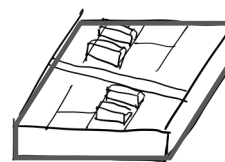


intensive aquaculture
(unified)

agriculture



commercial crops



+vegetable greenhouse

aquaculture



intensive aquaculture



+breeding shed


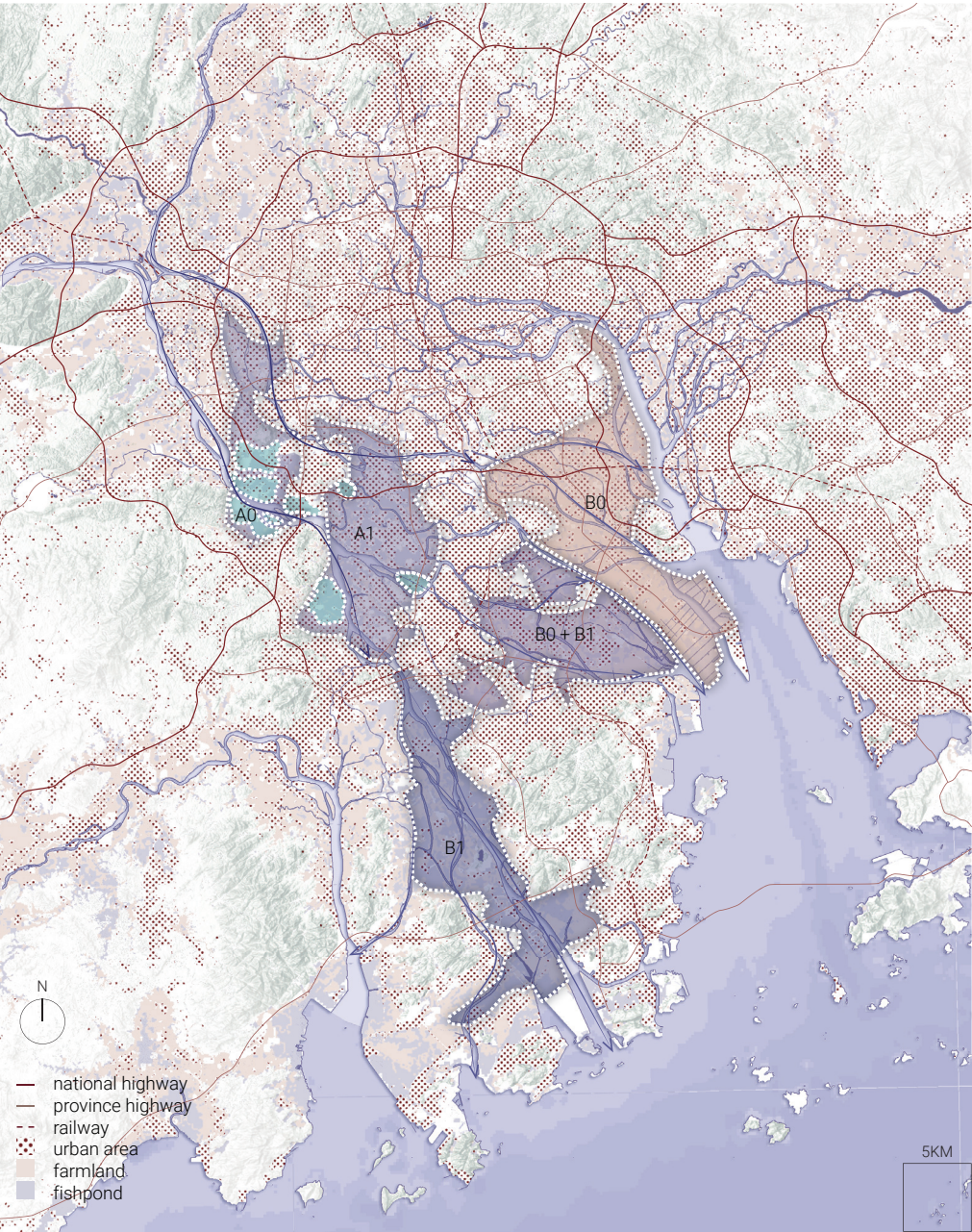


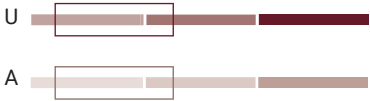
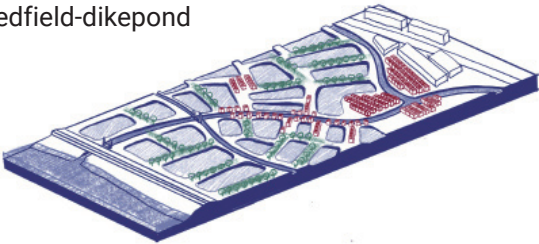
Photo: Xiaomeng T., 2019 (left 1-2); google earth (left 3); others are from google image

Landscape structure with four typologies

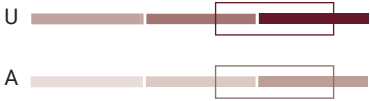
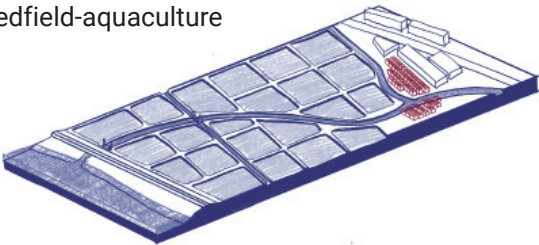


Dikedfield

A0-dikedfield-dikepond

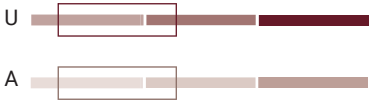
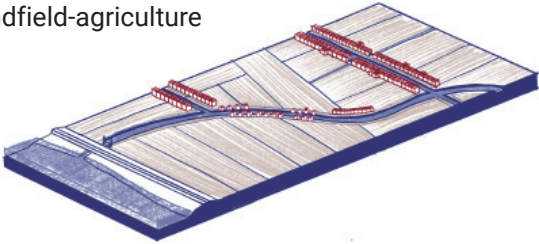


A1-dikedfield-aquaculture

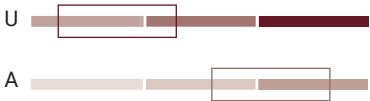
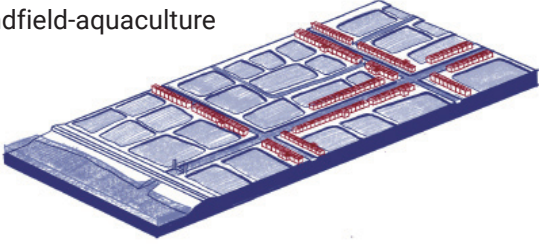


Sandfield

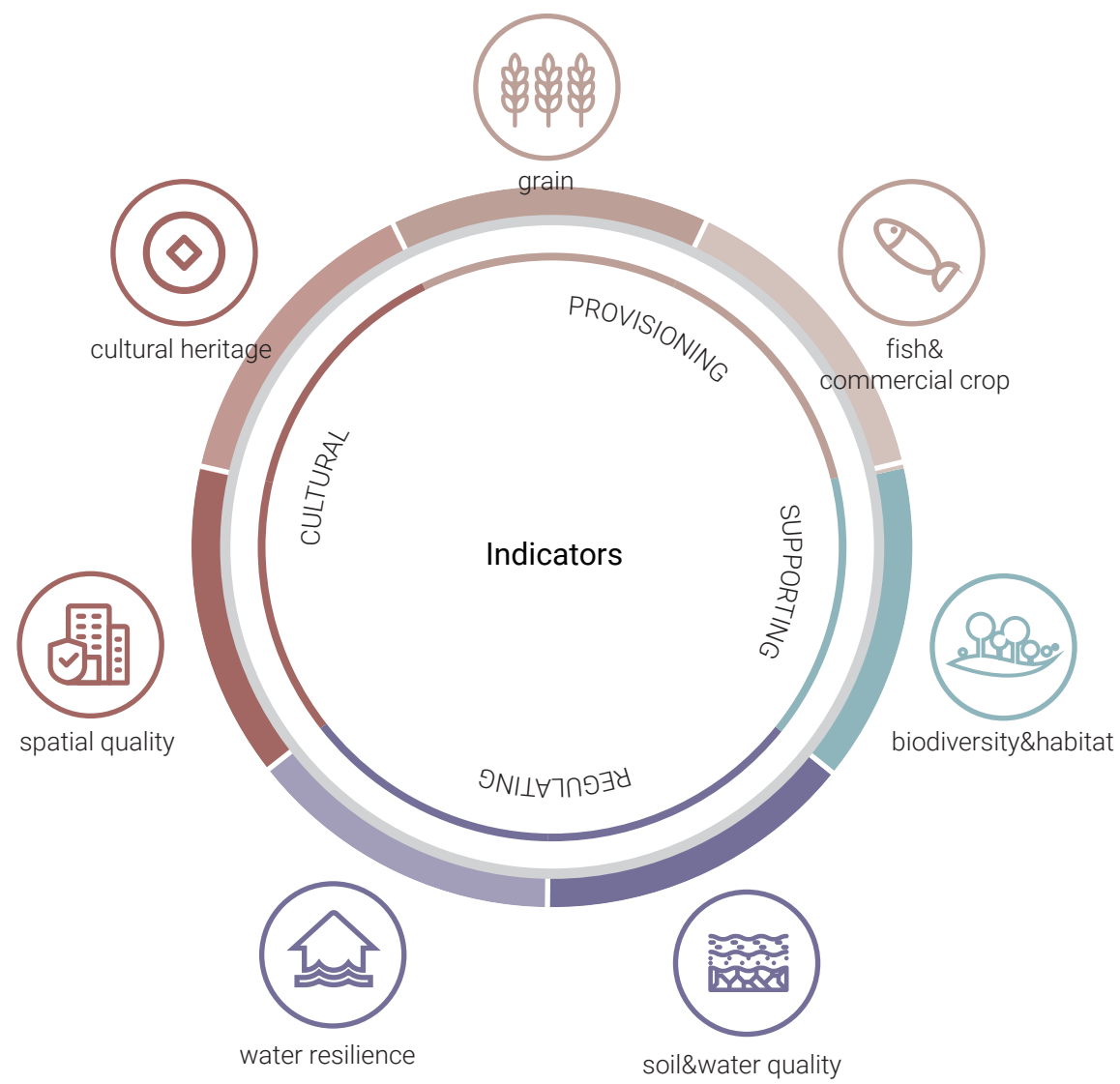
B0-sandfield-agriculture










B1-sandfield-aquaculture



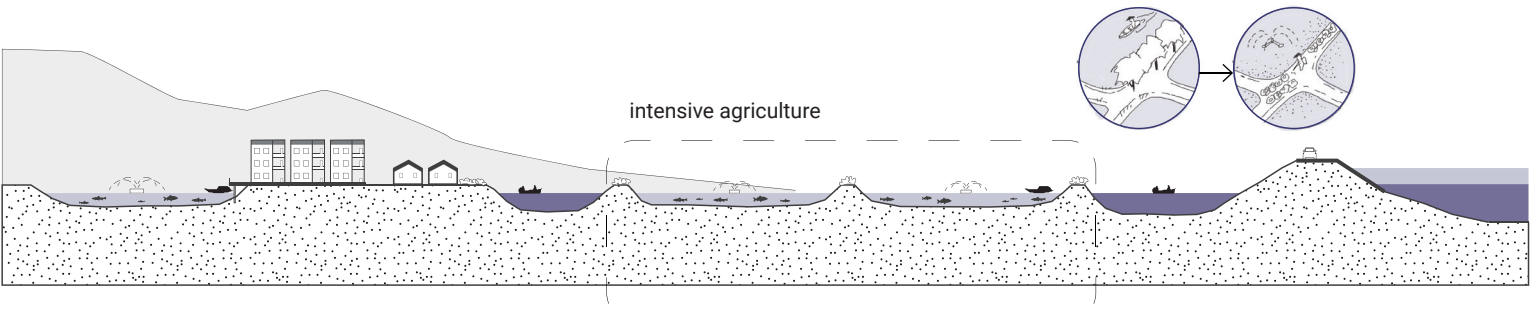
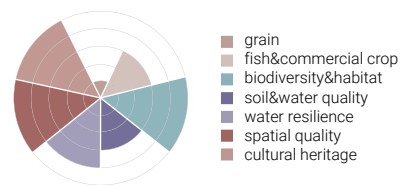
Evaluation



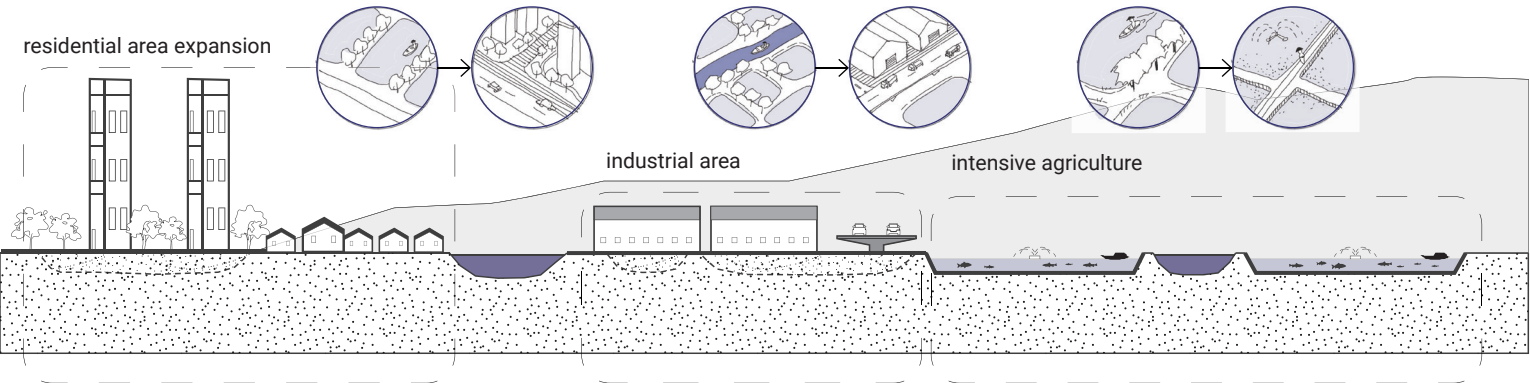
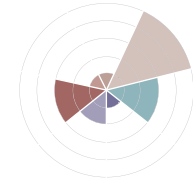
ecosystem service	provisioning		regulating			cultural	
sustainable goal	production		ecology		water resilience	living environment	
indicator	grain 	commercial 	habitat quality 	soil/water quality 	flood buffering 	spatial quality 	cultural heritage 
standard	-the productivity of grain crop	-the productivity of commercial product like fish, fruit and vegetables	-landuse habitat suitability -threat factor (residential area, industrial area, high way) (standard reference: Wu et al., 2021)	-the level of soil pollution by pesticides and water eutrophication according to the intensity of agriculture	-natural and man-made capacity to infiltrate and reduce surface run-offs (indices of soil type and run-off coefficient) -water connectivity (standard reference: Jian et al., 2021)	-accessibility of open green/ water space -disturbance of infrastructure (highway, factories)	-perservation of tradional agricultural landscape pattern and water structure (standard reference: Liu, 2016)
high(5)	high productivity	high productivity	suitable and less threat	less soil pollution and water eutrophication	good capacity, good connectivity	enough green space with little disturbance	well preserved
low(1)							
	no production	no production	unsuitable, many threats	high soil pollution and water eutrophication	bad capacity, bad connectivity	little green space with heavy disturbance	heavily destructed

Characteristic

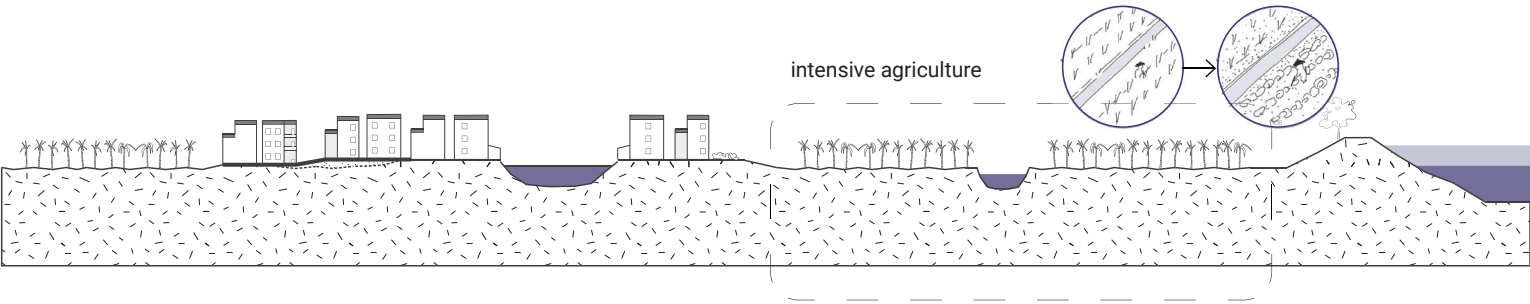
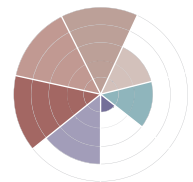
A0-dikedfield-dikepond



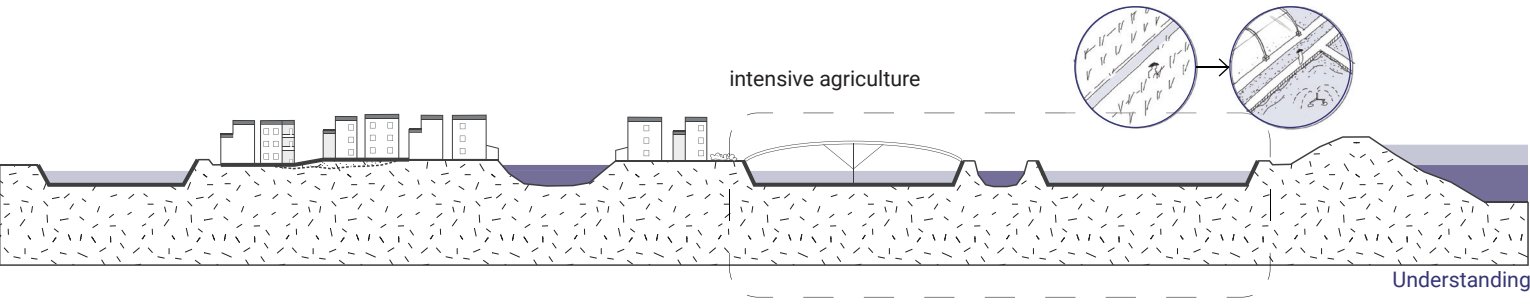
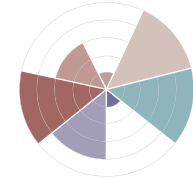
A1-dikedfield-aquaculture



B0-sandfield-agriculture

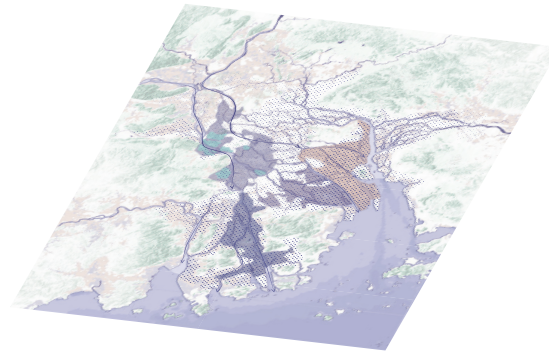


B1-sandfield-aquaculture



Response to future threat

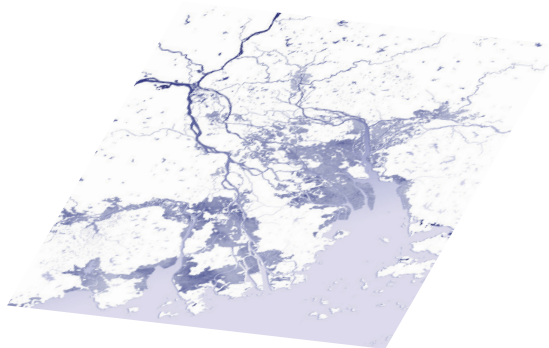
evaluation



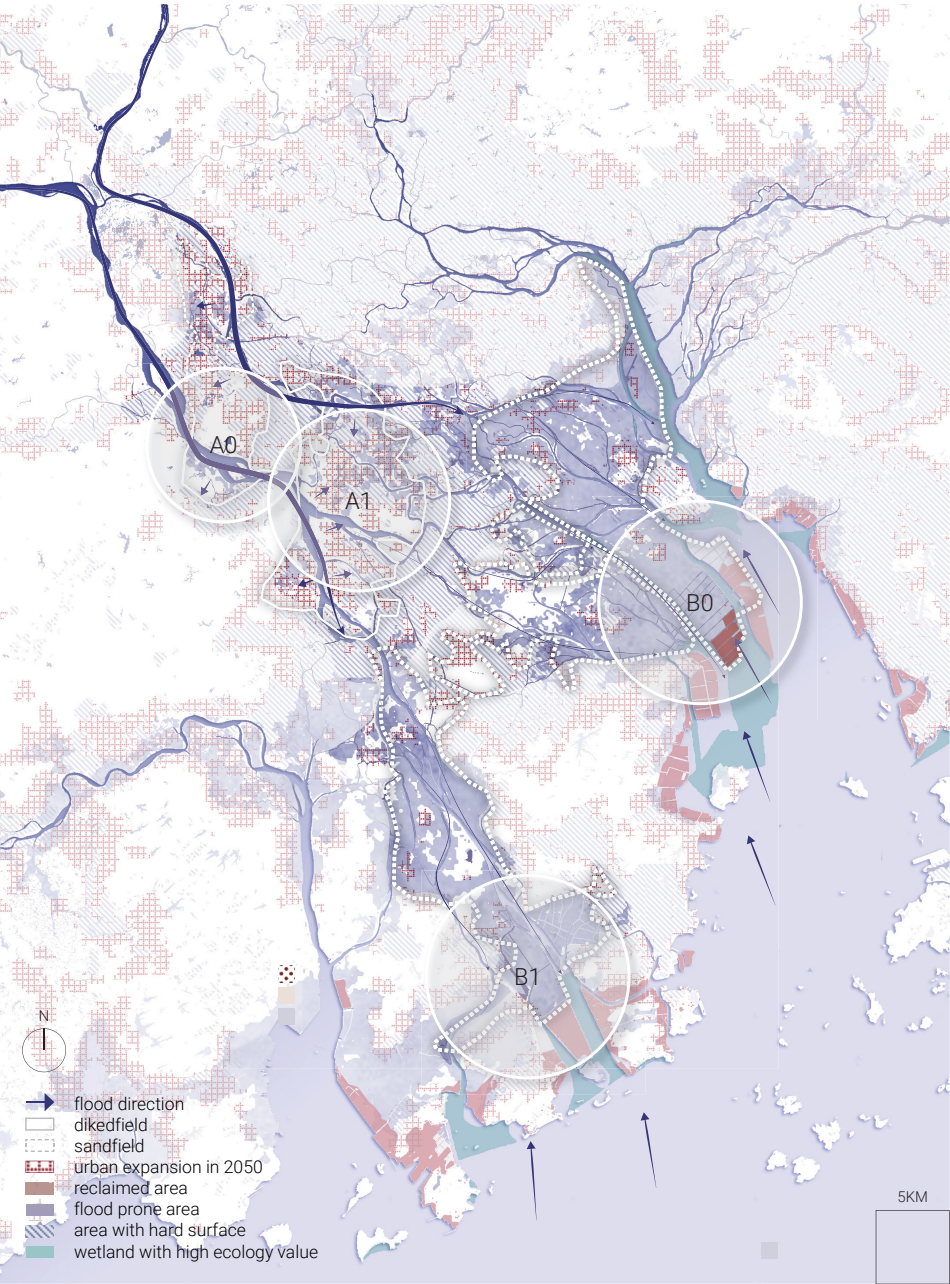
urban expansion
area in 2050



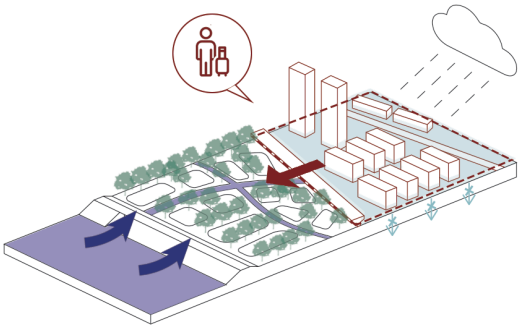
flood-prone area



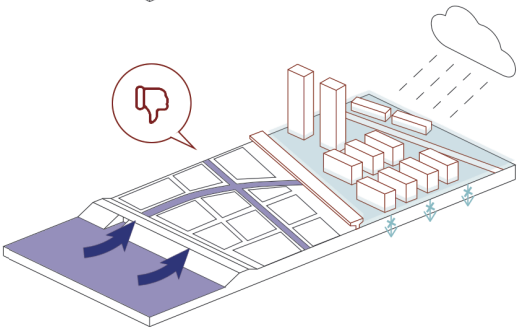
Challenge



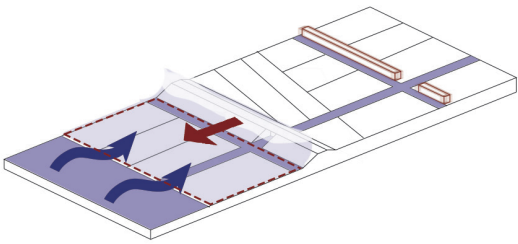
A0-dikedfield-dikepond



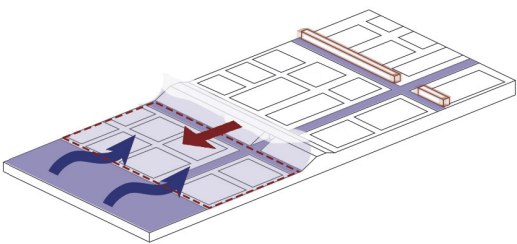
A1-dikedfield-aquaculture



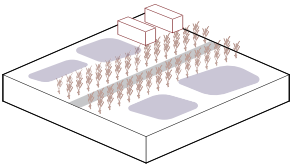
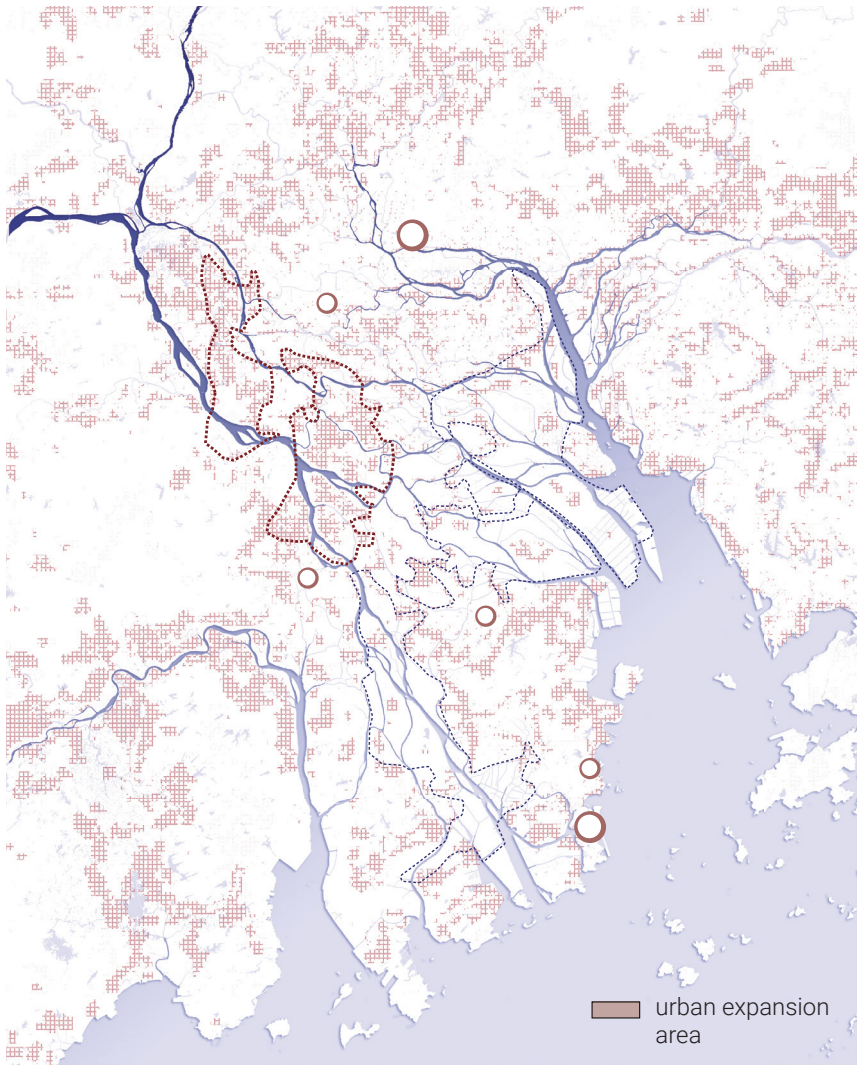
B0-sandfield-agriculture



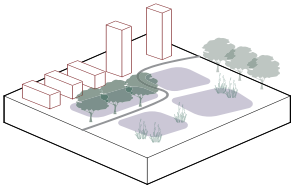
B1-sandfield-aquaculture



Food supply and open space

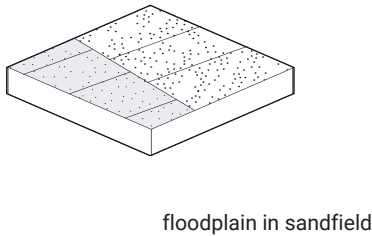
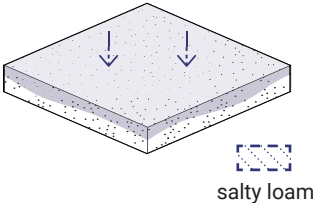
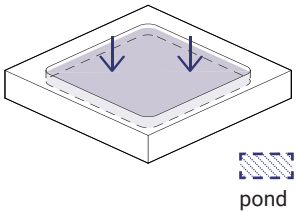


urban farming

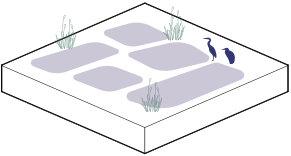
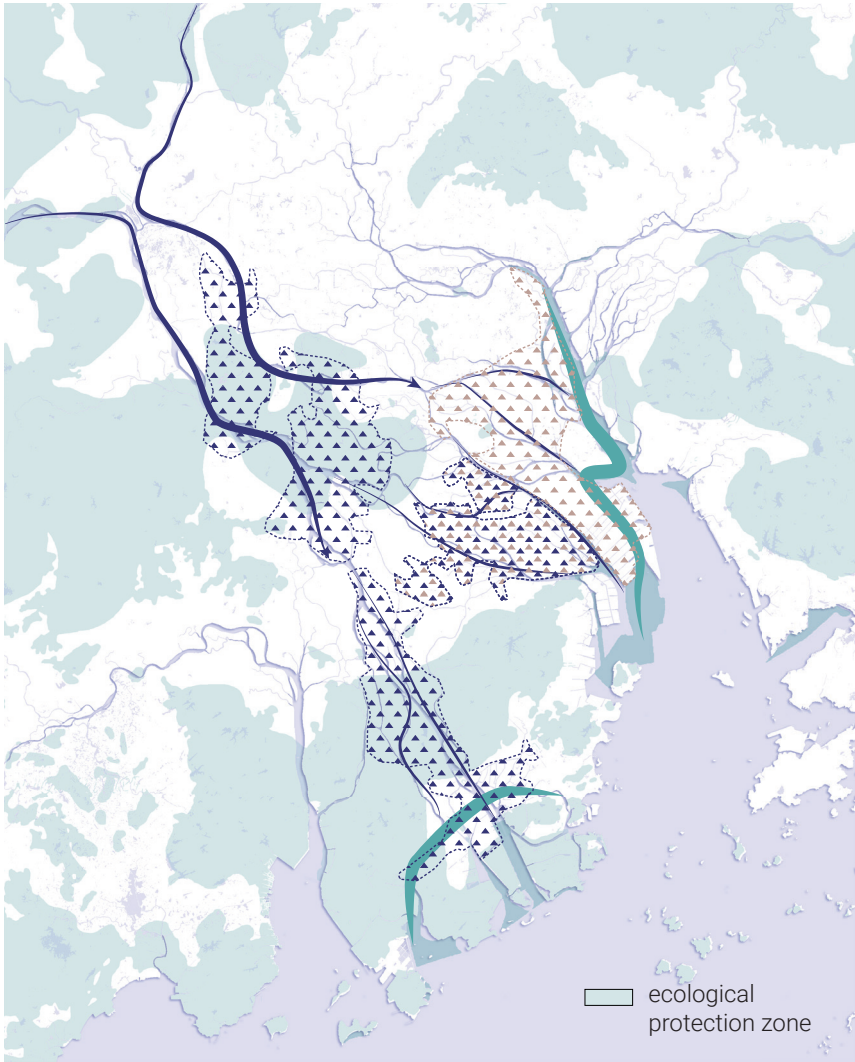


waterfront space

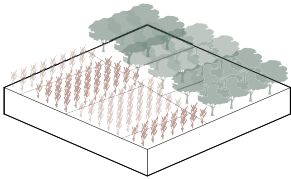
Flood mitigation



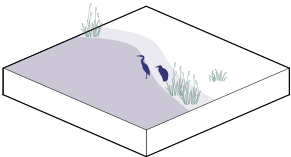
Potential



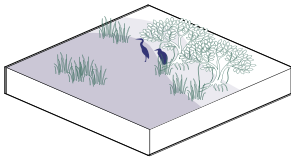
wetland



orchard & cropland



river shore



tidal brackish marsh

Regoinal vision

Dikefield

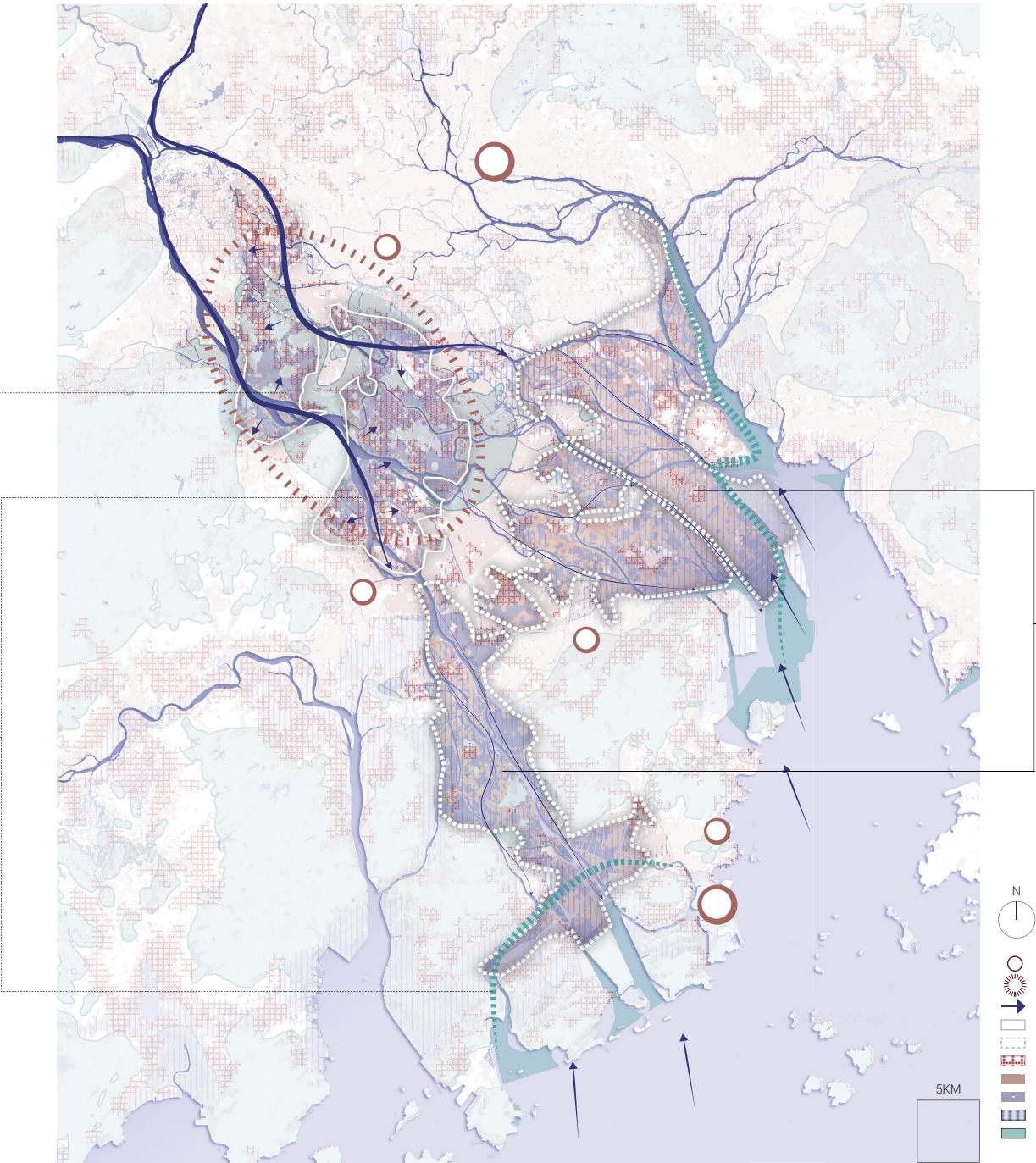
an eco-friendly
productive living area
in response to urban
waterlogging

The buffer

water and ecological
buffer zone along
the river network and
coastal zone

Sandfield

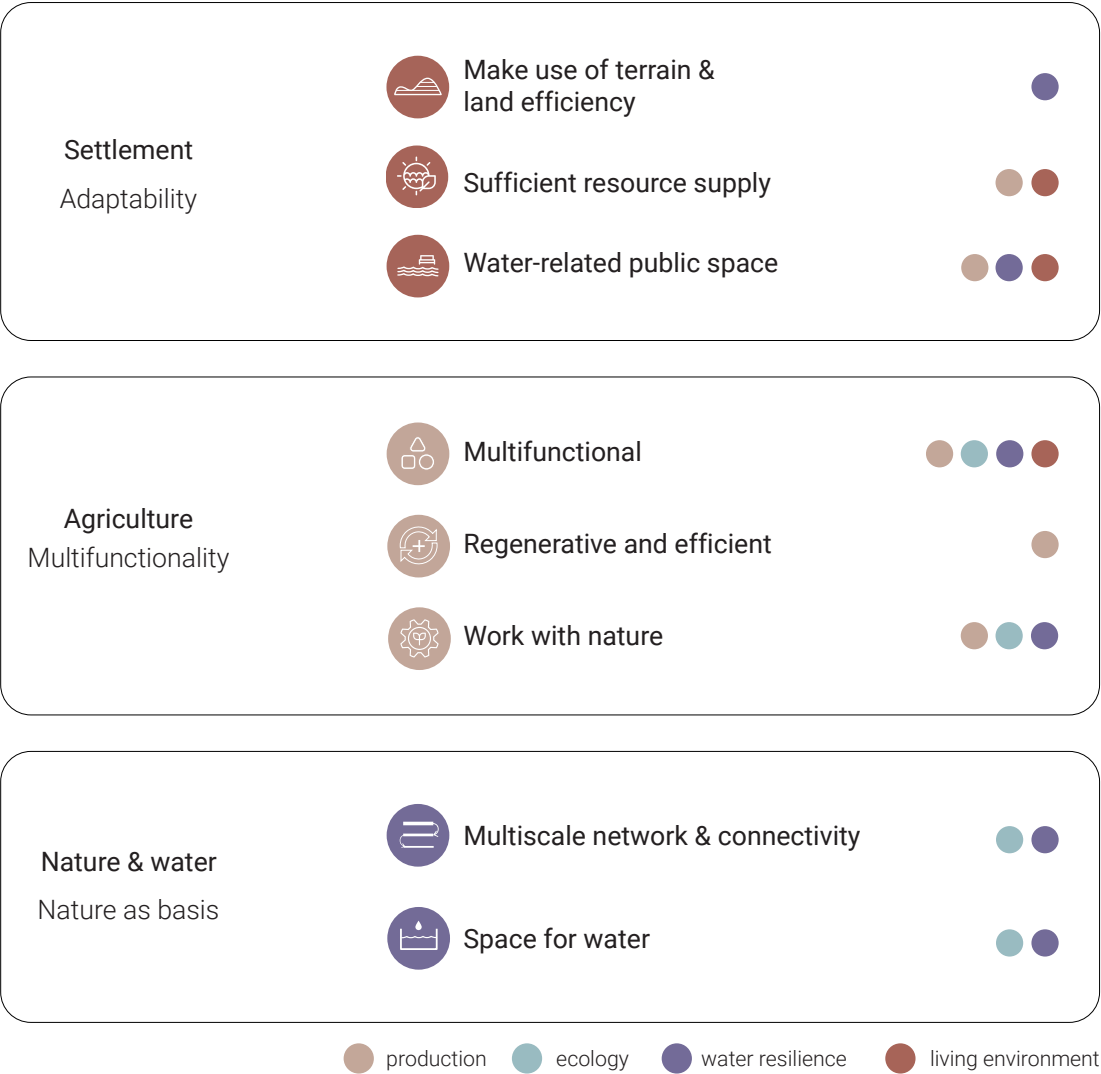
a crop-producing area
conducive to coastal
habitats and storm
surges





Principle

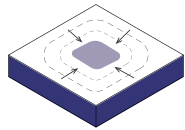
SQ2: What principles could be set to form an adaptive landscape framework?




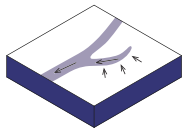
Toolbox


nature & water

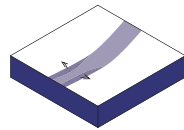
multiscale network & connectivity




 add waterbody

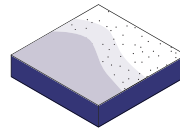


 add tributaries

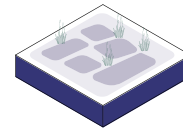


 widening&dredging

space for water



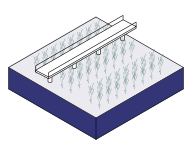
create flood plain




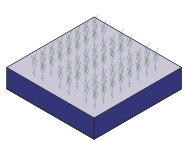
create wetland


agriculture

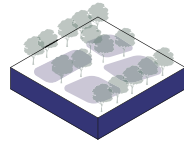
multifunctional





 add recreation

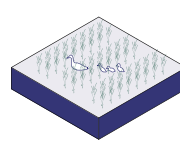



 water resilient
ricefield

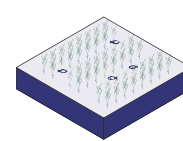



 dikepond


regenerative and efficient

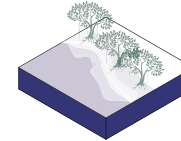


 raise duck in
ricefield

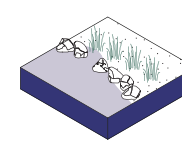


 rice-fish
rotation

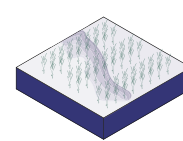
work with nature



mangrove as coastal
defence



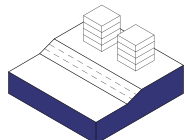
ecological
reclamation



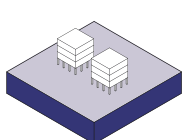
use fresh tide for
irrigation


settlement

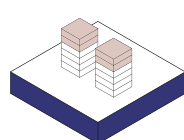
make use of terrain & land efficiency



highland



 stilt building

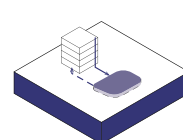


increase plot ratio

sufficient resource supply

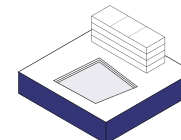



roof garden/ farming

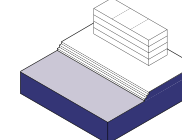


rainwater circulation

water-related public space



 water plaza




waterfront space

An aerial photograph of a city, likely in China, showing a dense urban area with a river winding through it. In the background, there are mountains under a blue sky with some clouds. The text 'Design exploration' is overlaid in the center.

Design exploration

SQ3: How to apply the principles to local-scale design on the west side of PRD and bring social and environmental benefits to the area?

Example for dikefield-dikepond



Gulao Town

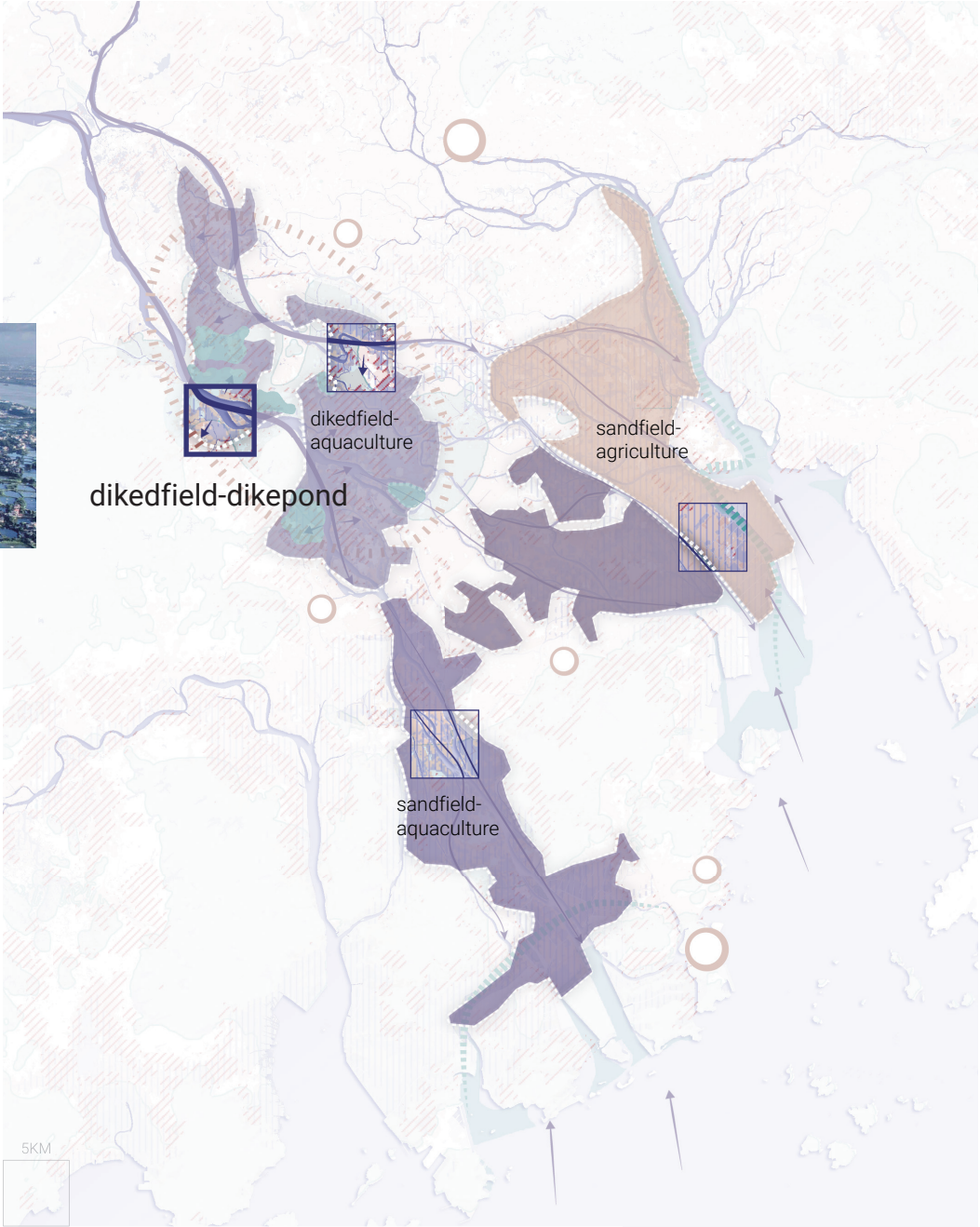
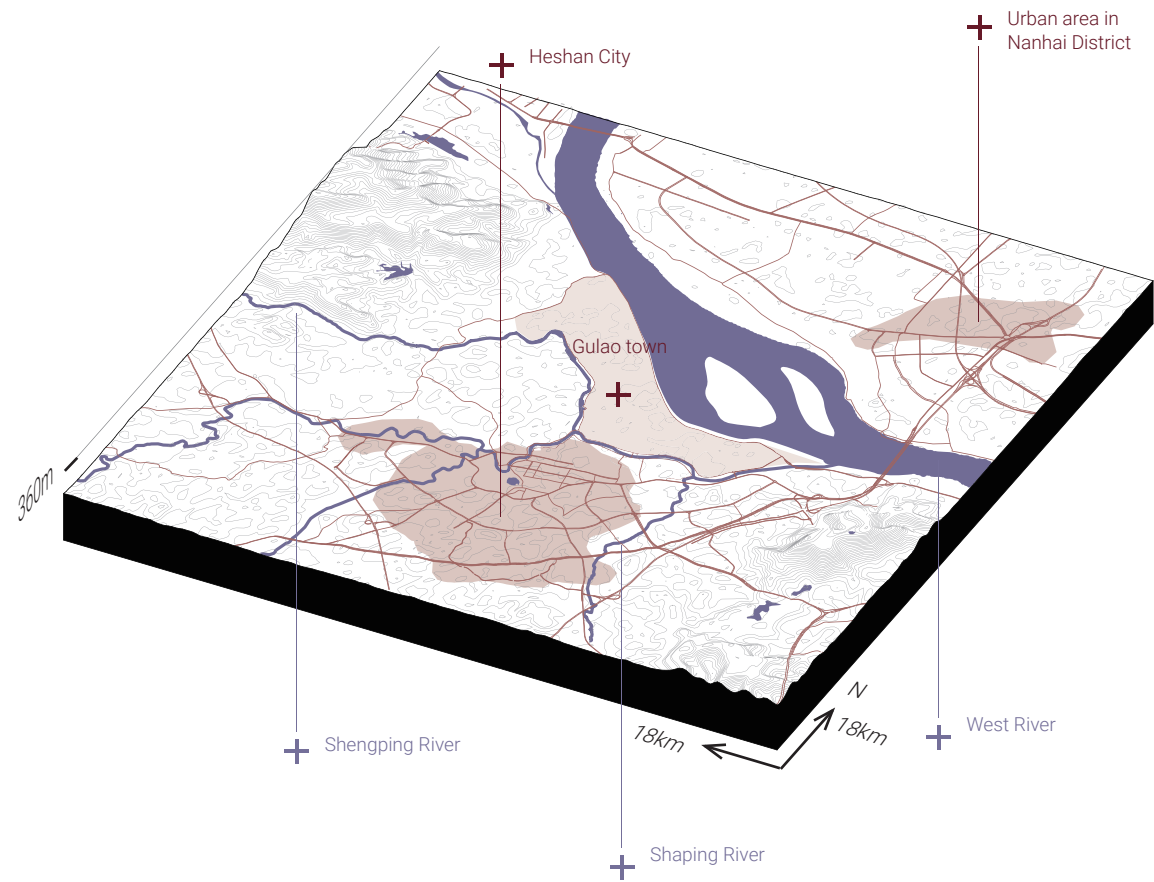
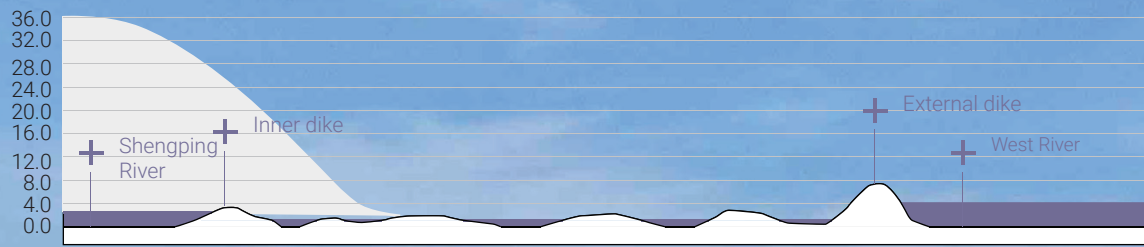


Photo: google image

The Gulao Town





The dilemma: abandoned village



The dilemma: a 'disneyland' for urban residents



What if we start by applying the adaptive
landscape framework?

Understanding

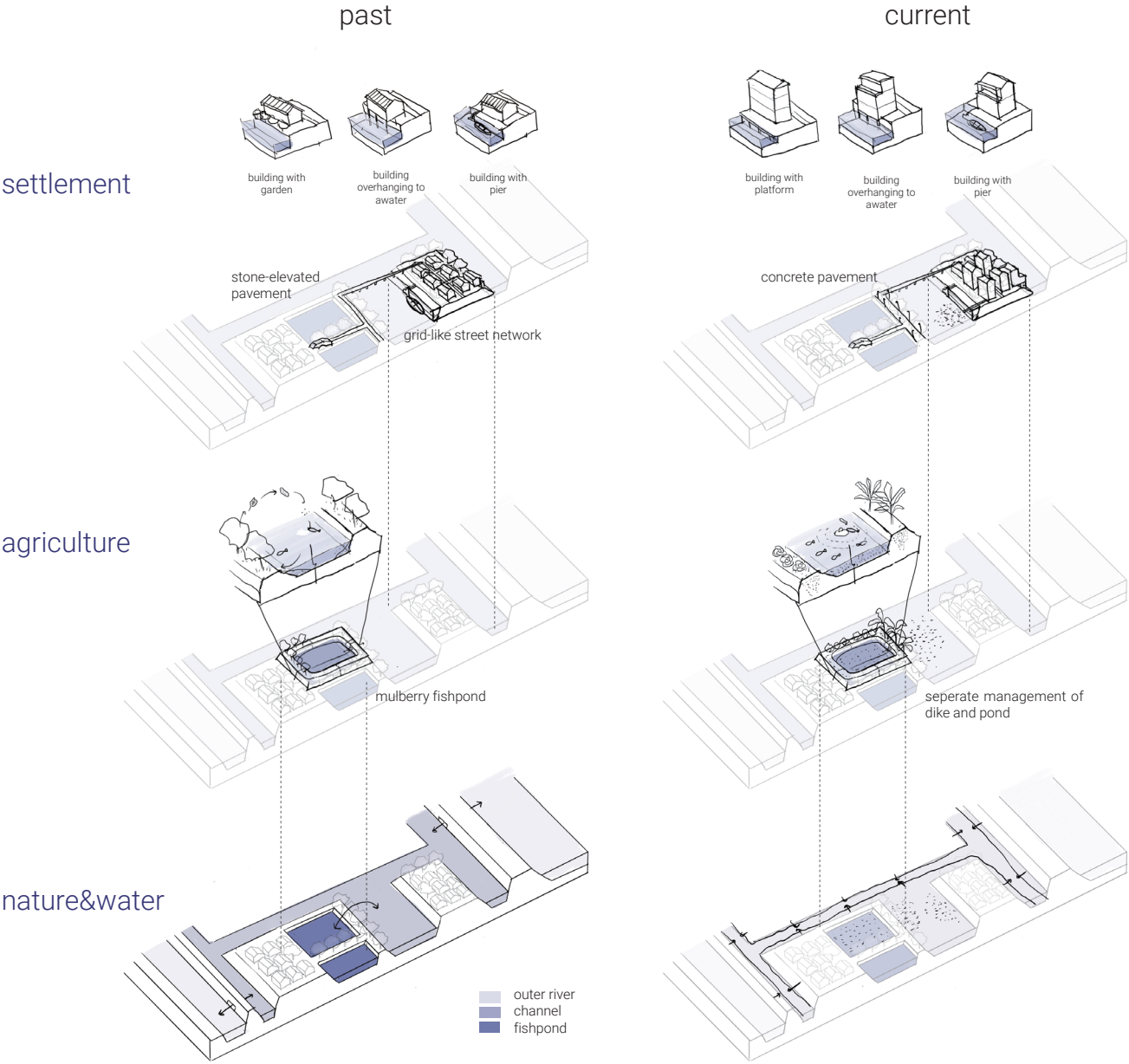


Photo:<https://www.bilibili.com> (top); Wenxiu Chi (middle); http://gd.ifeng.com/a/20200312/13945662_0.shtml (bottom)

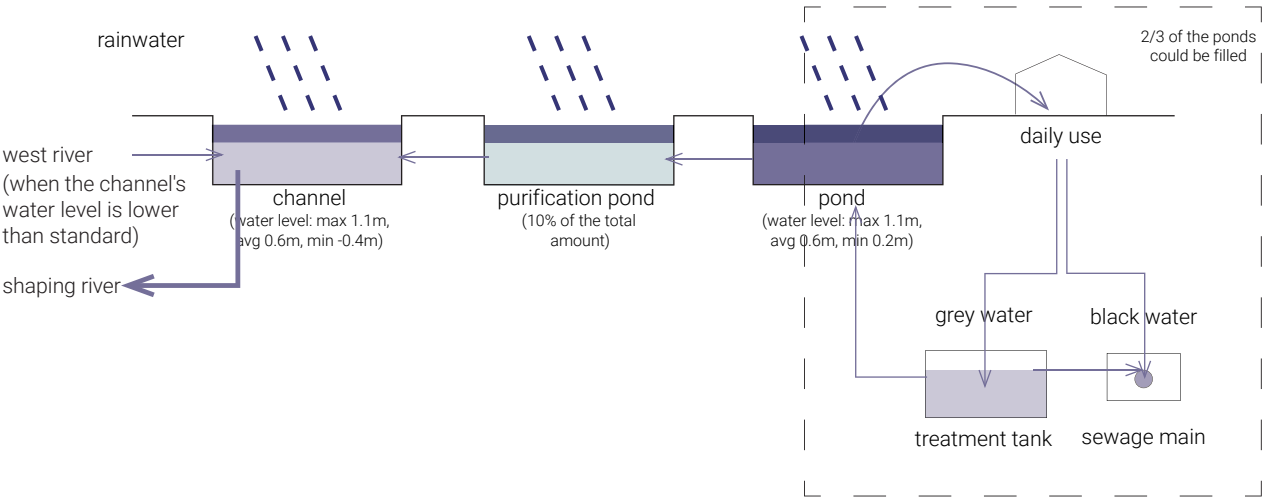
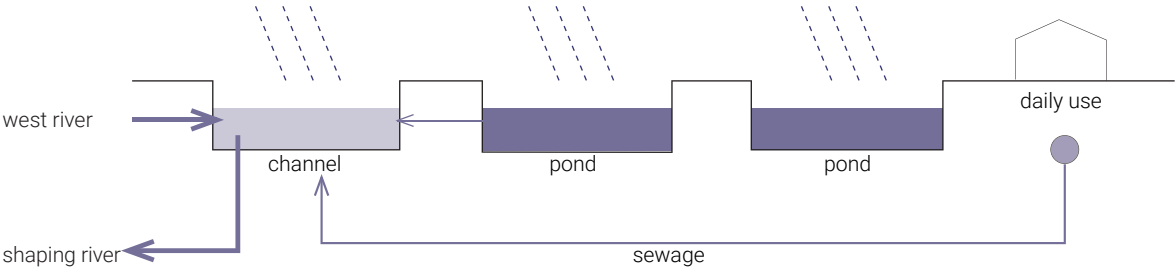
Strategy on water

- 1 water supply and discharge adjustment
- 2 treatment of polluted water and sewage
- 3 rainwater retain, restore and reutilize
- 4 guaranteed water capacity

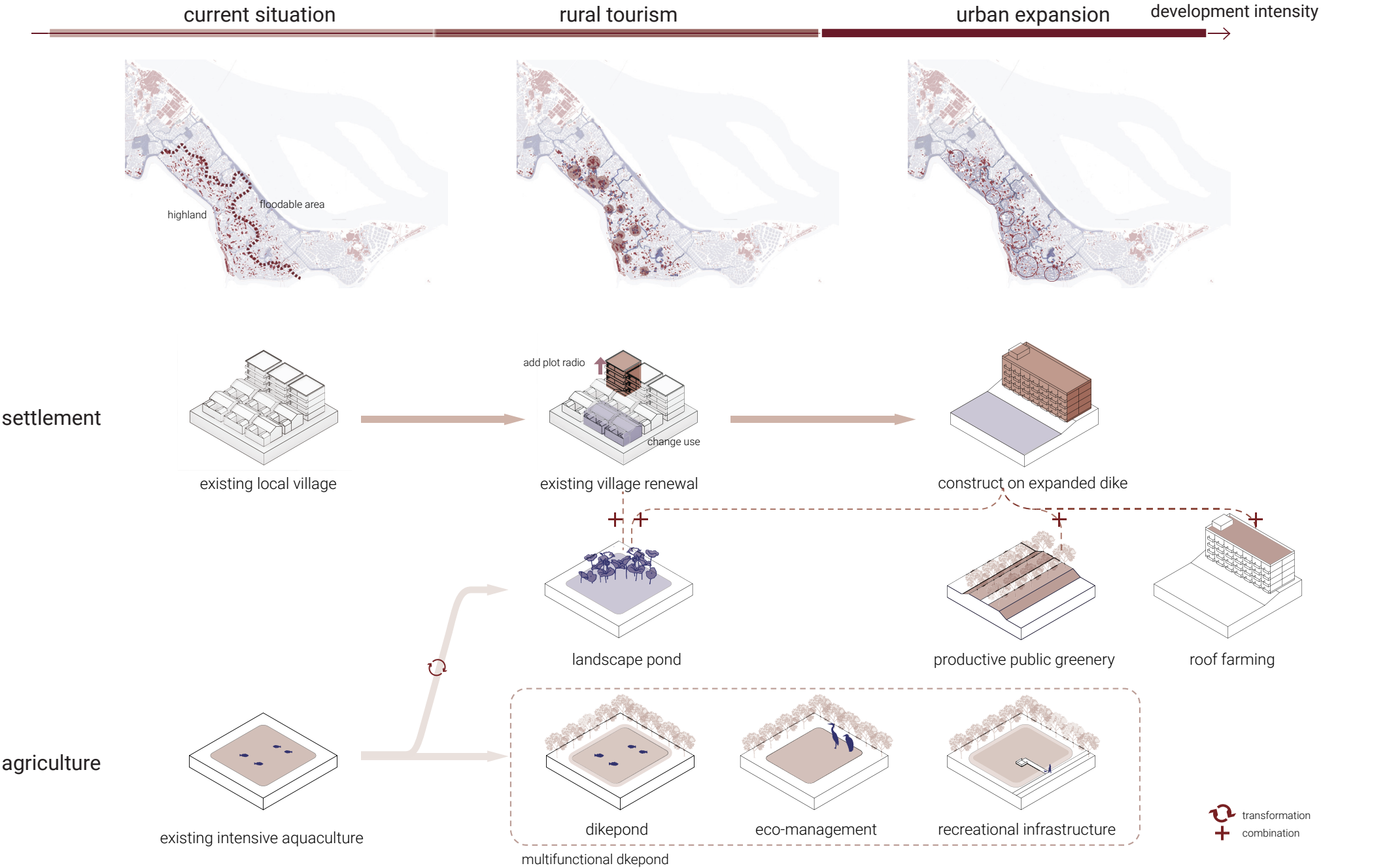
current



proposed



Strategy on agriculture and settlement





① agricultural production area
production+

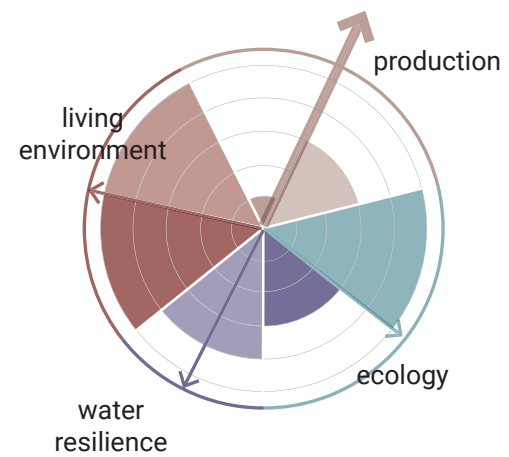
② residential area
living environment+




0 100 500m

01 Agricultural production area

+agricultural experience,
+ecological conservation,
+nature education

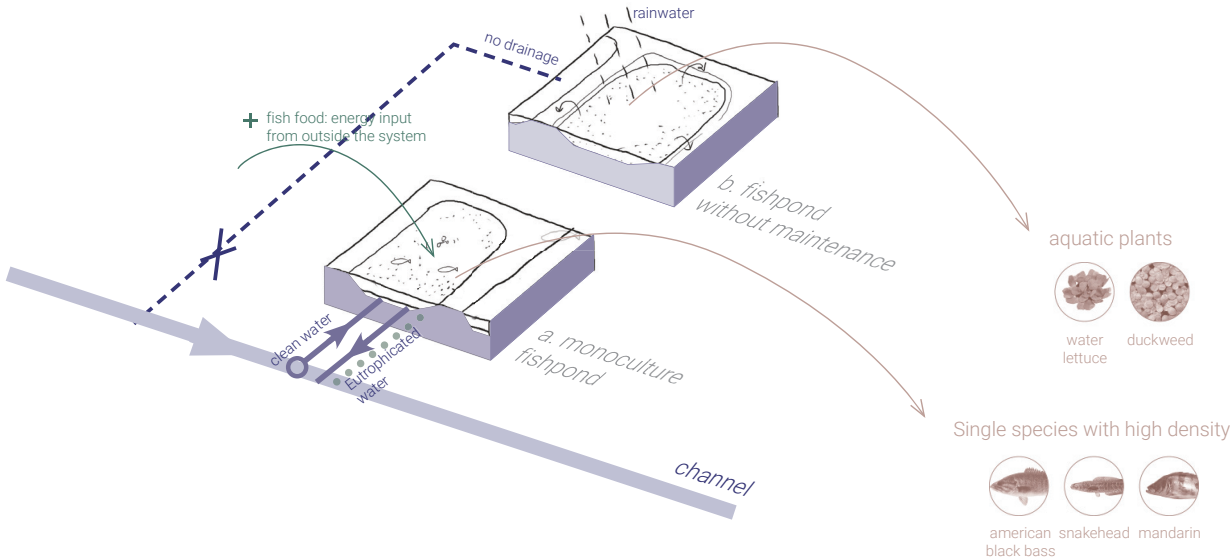


Goal on sustainability

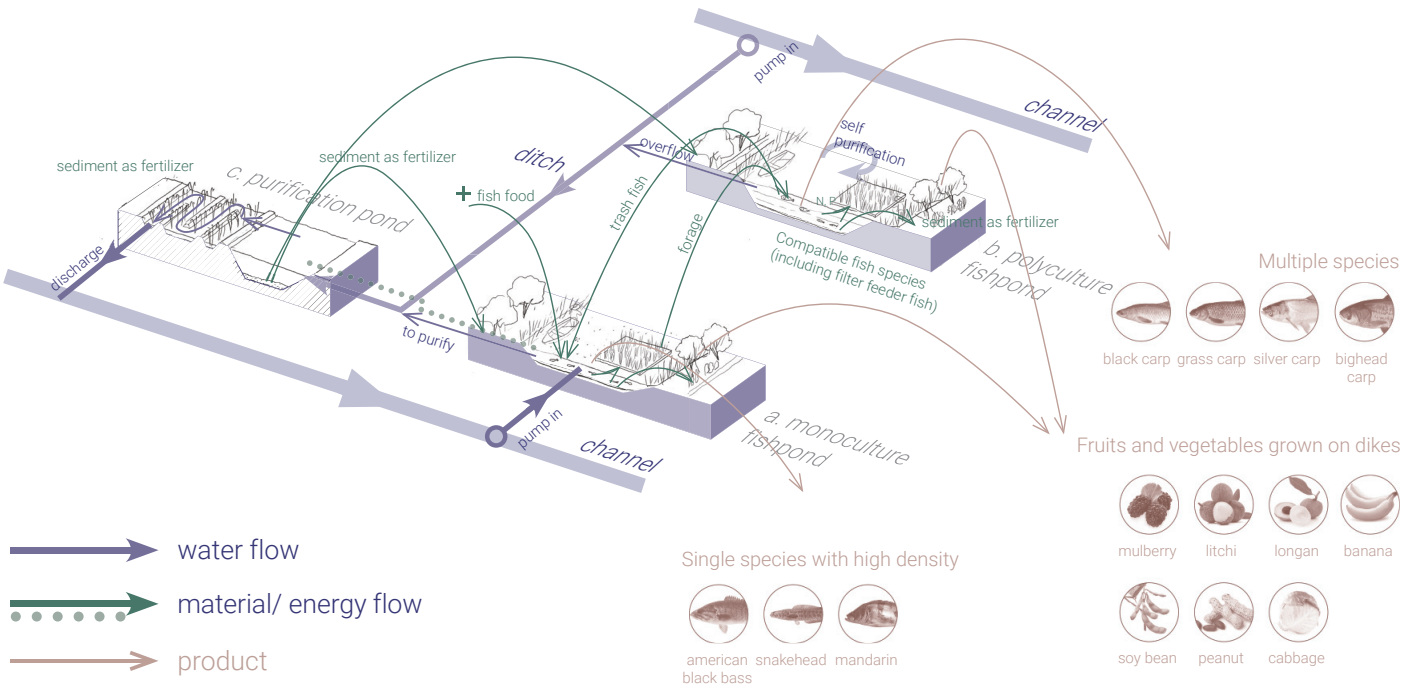
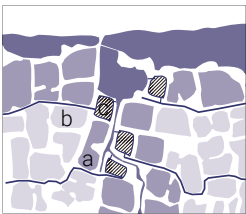


Regenerative system

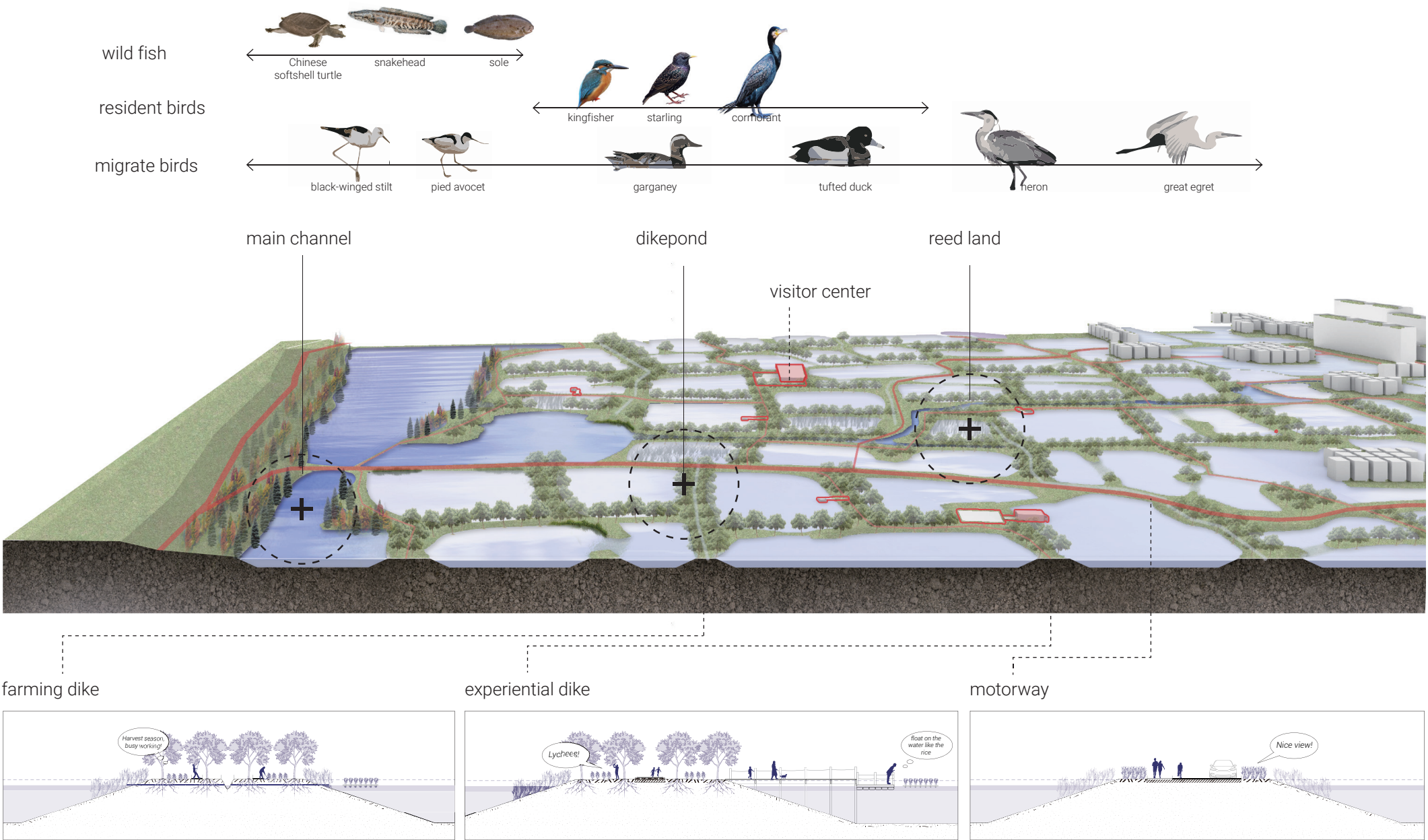
Current: open system



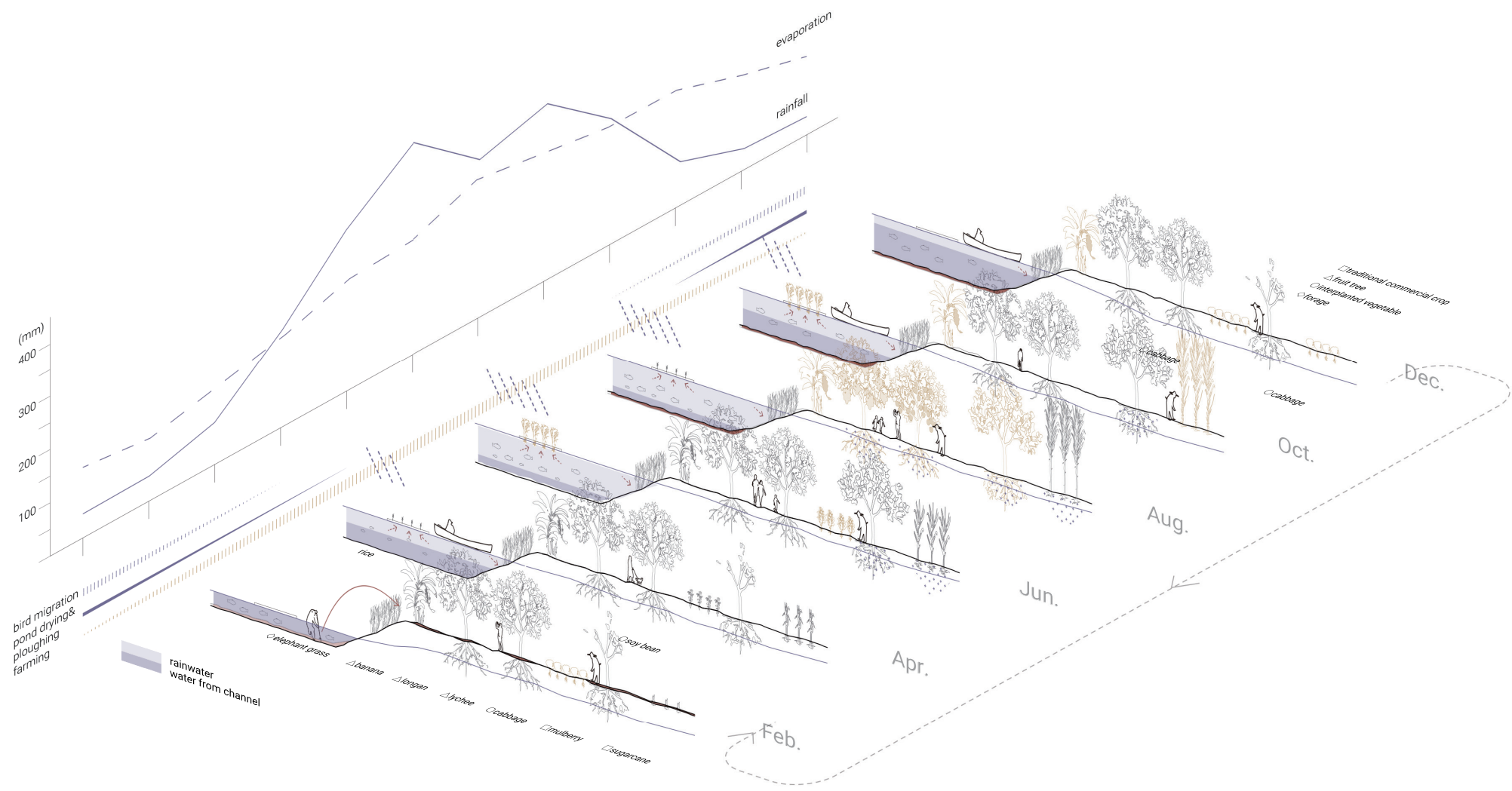
Proposed: semi-open system



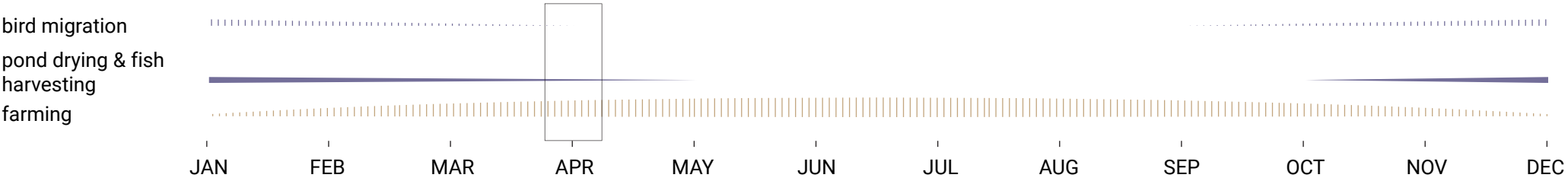
Ecology and recreation: an attraction to human and wildlife



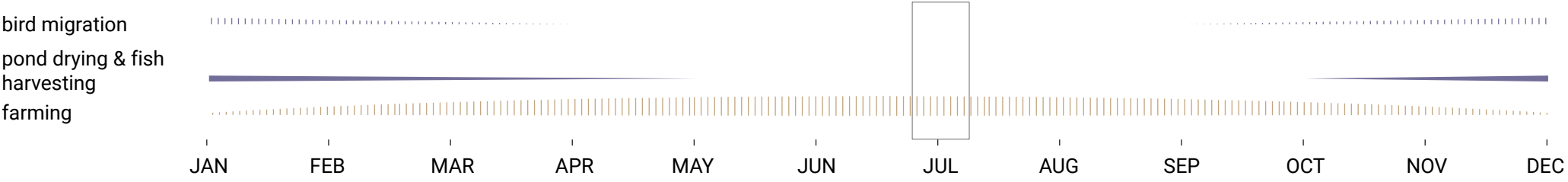
Maintenance: yearly cycle



April (Dry season)



July (wet season)



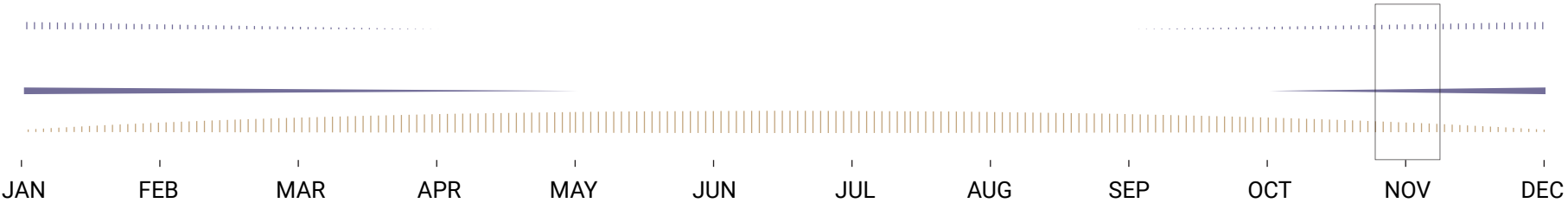
November (dry season)



bird migration

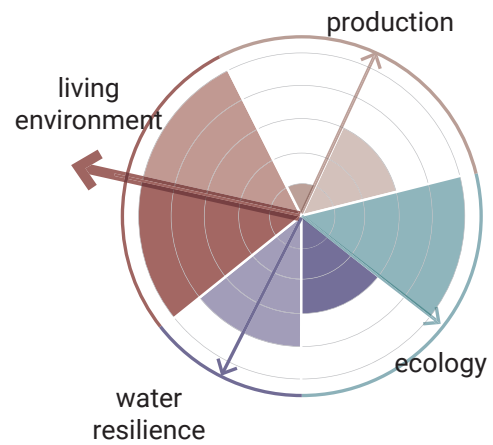
pond drying & fish
harvesting

farming




02 Dikepond neighbourhood

+water resilience
+urban farming
+waterfront social life



Goal on sustainability



The new neighbourhood pattern

building

- preserved building
- demolished building

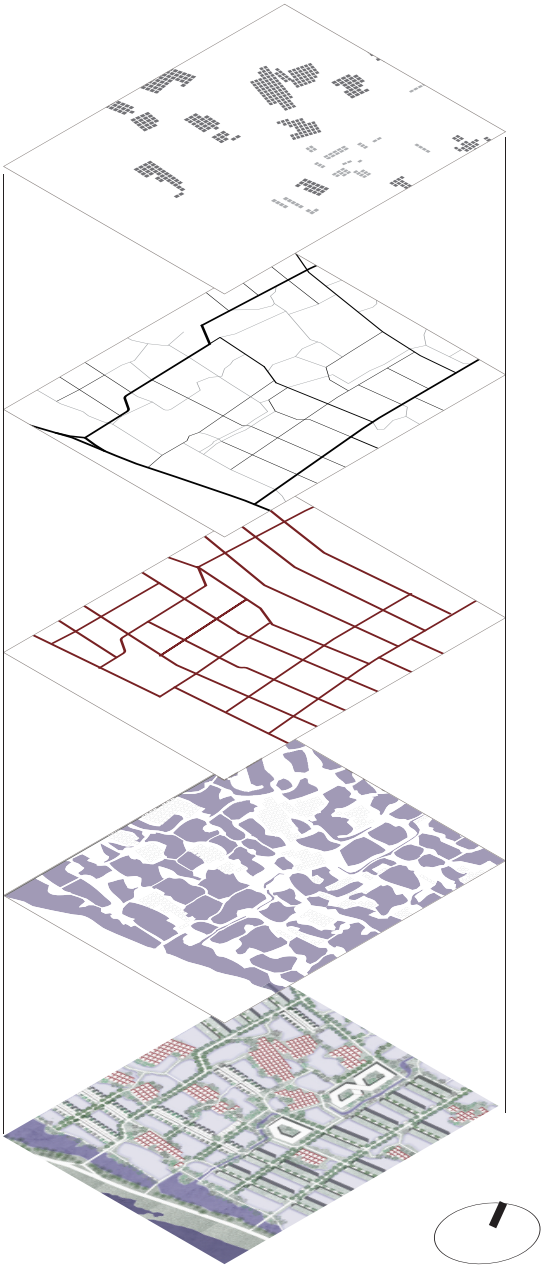
road network

- main road
- secondary road
- residential road
- pedestrian road

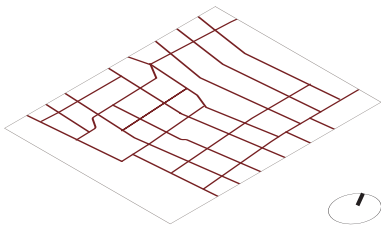
derived grid

- 90m 70m block scale

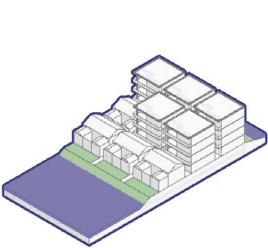
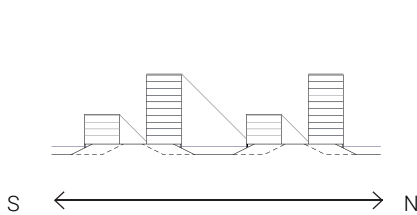
original pattern



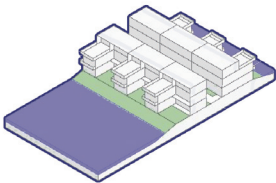
Building and landscape axis



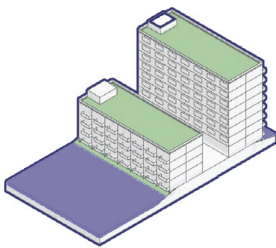
building axis



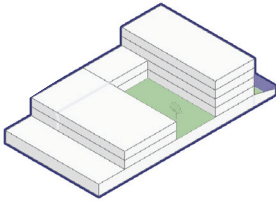
local village



terrace house

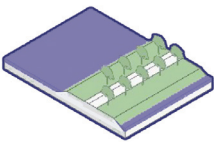
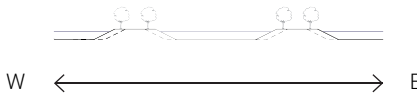


flat

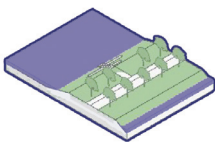


public building

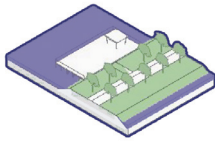
landscape axis



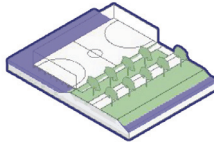
urban farming



waterfront steps

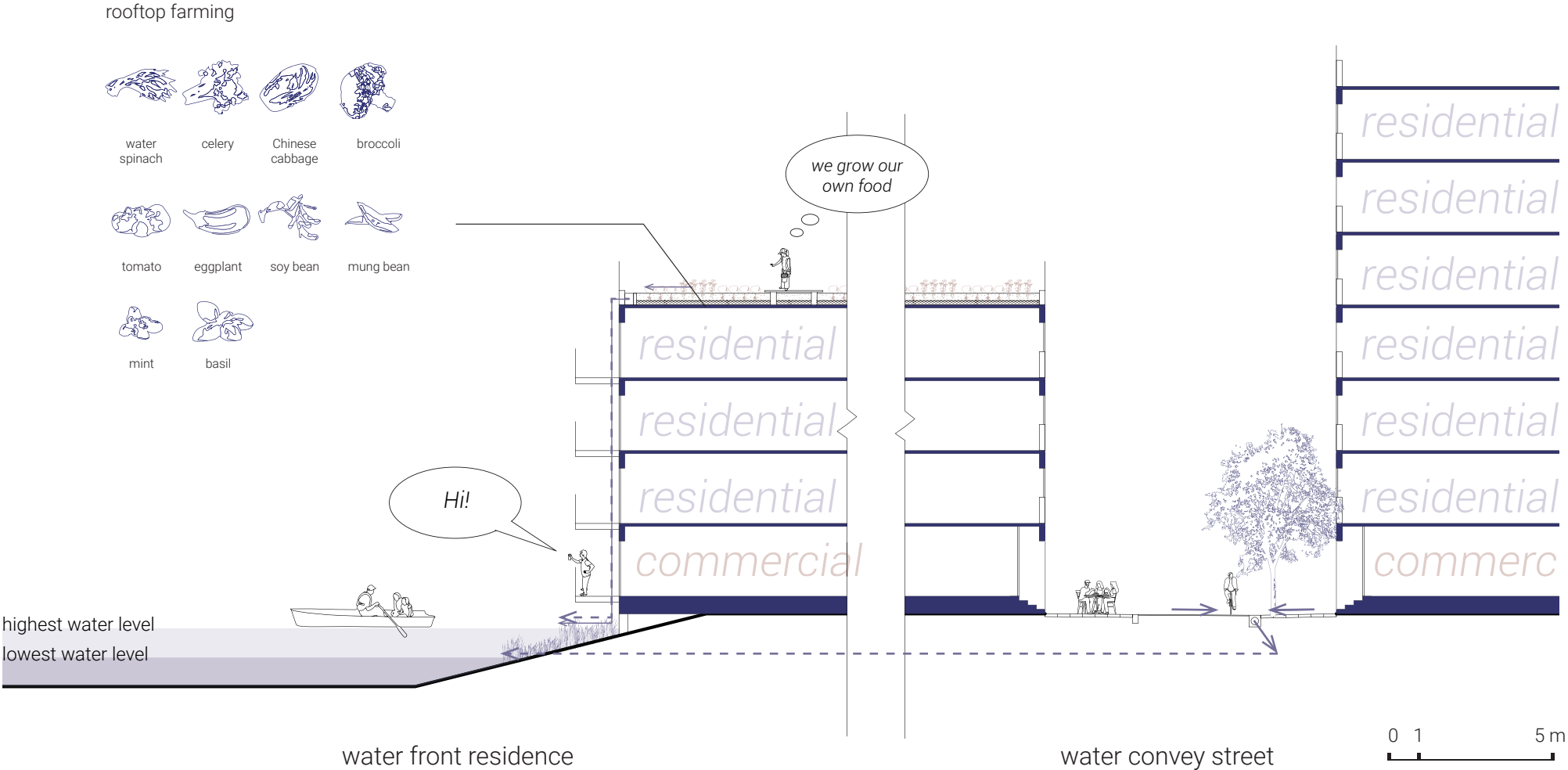


platform

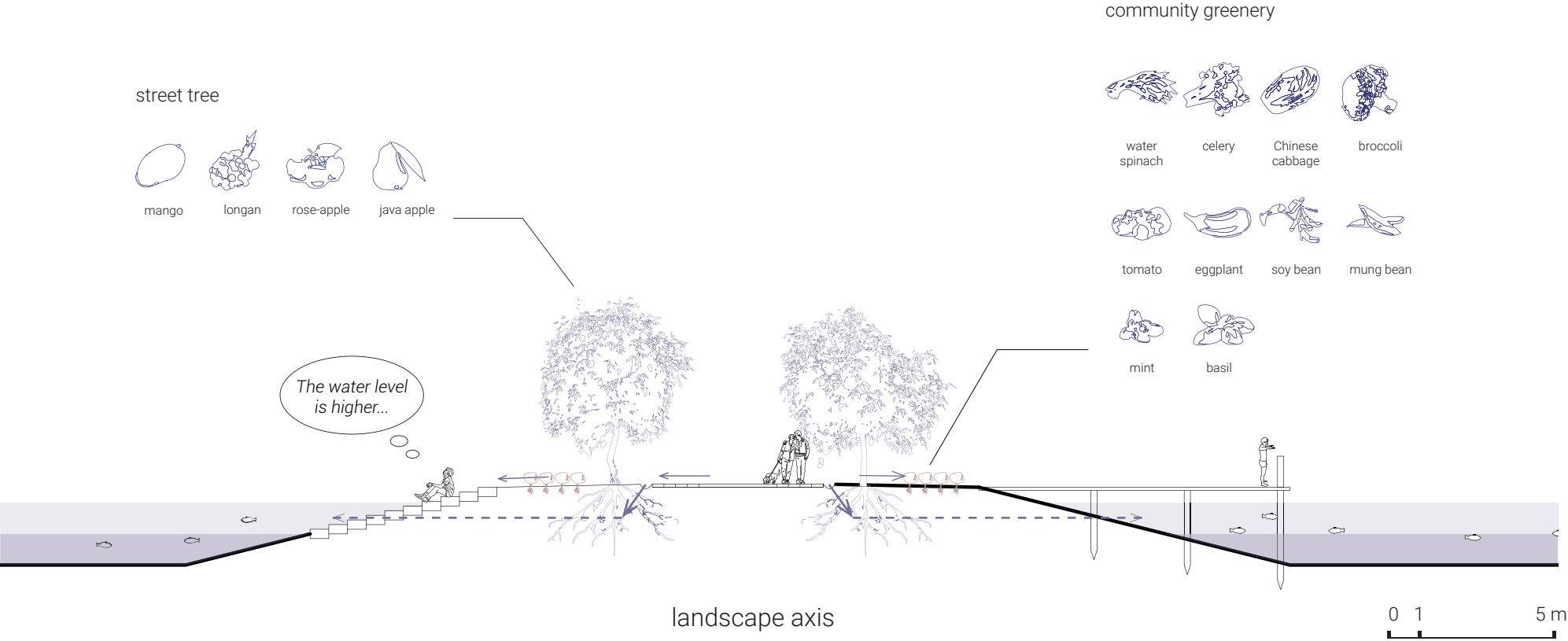


playground

Production and water management

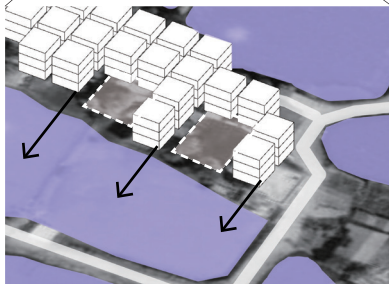
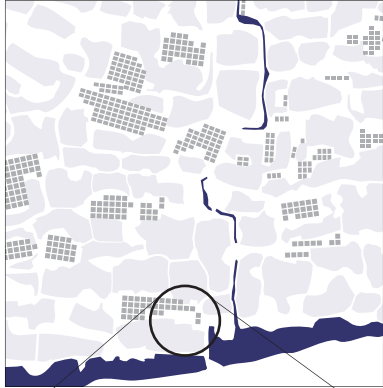


Production and water management



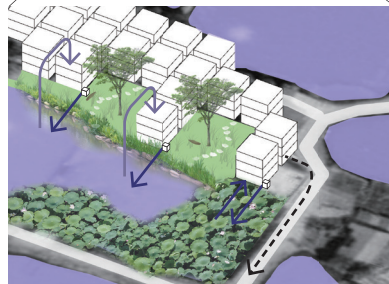
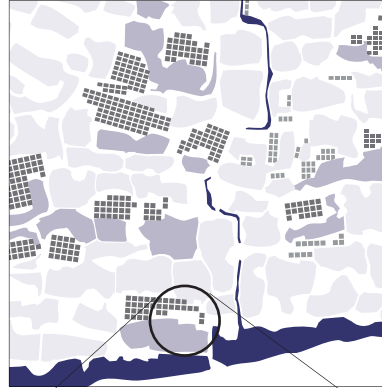
Process

current situation




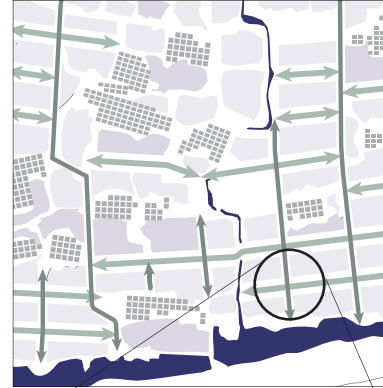
- abandoned backyard
- sewage pollution

1. village renewal



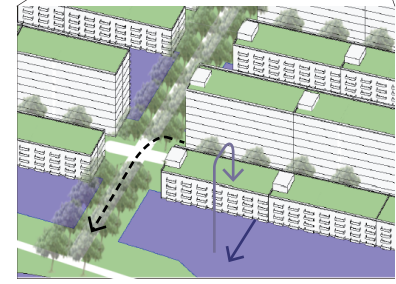
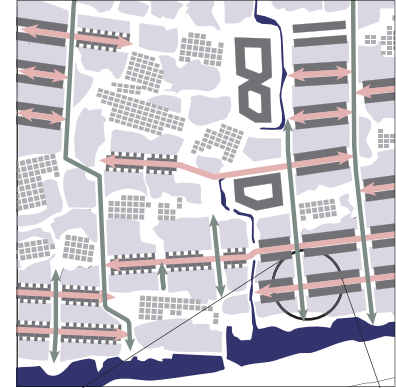
- public garden
- water infrastructure
- landscape pond

2. preparation: Modularization



- north-south: landscape axis
- west-east: cultivation with annual crop

3. new neighbourhood



- north-south: landscape axis
- west-east: buildings







Stakeholder



Stage 1. Municipal engineering construction (2023-2025)



[planning, construction]

- planning
- transportation and water conservancy infrastructure construction

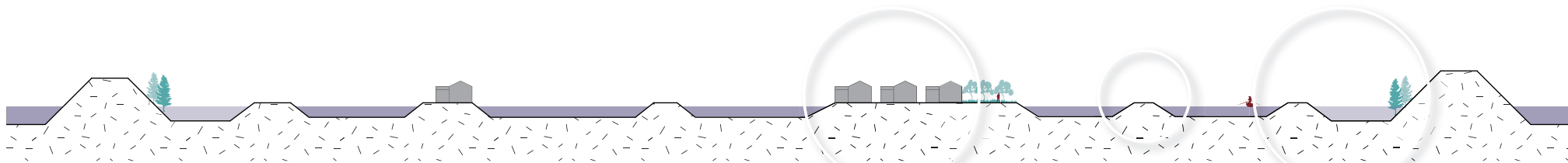


social

- ✓ set up condition for introducing new industry

environmental

- ✓ water connection and quality improvement

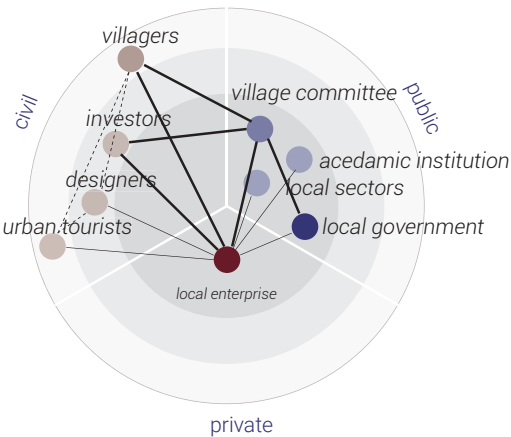


sewage pipe network

road construction

water network

Stage 2: rural tourism (2025-2050)



[construction, management]

- set up local enterprise, coordinating with villagers and investors
- agritourism
- renewal of the local village, Introduce homestay and business

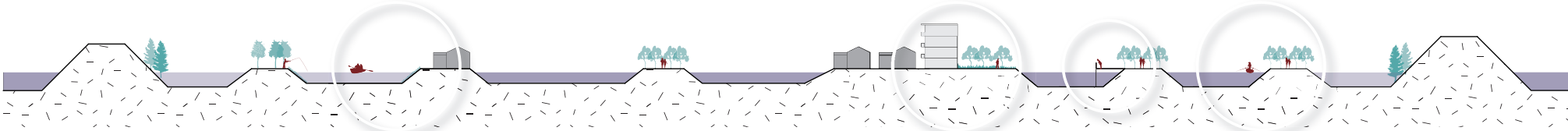



social

- ✓ promote first and third industry
- ✓ increase local people's income and attract villagers back

environmental

- ✓ rainwater utilization
- ✓ water quality qualified
- ✓ better environment for people and creatures



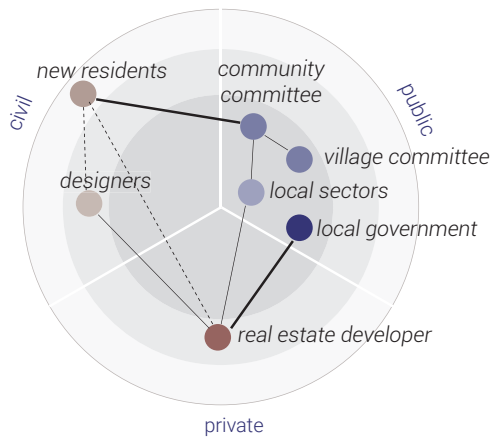
public space improvement

building renewal

slow traffic network
& tourism
infrastructure

regenerative
agriculture

Stage 3. urban expansion (2050-)



[planning, construction, management]

- landuse adjustment planning
- new residential area construction
- move in new residents, set up community committee for management



social

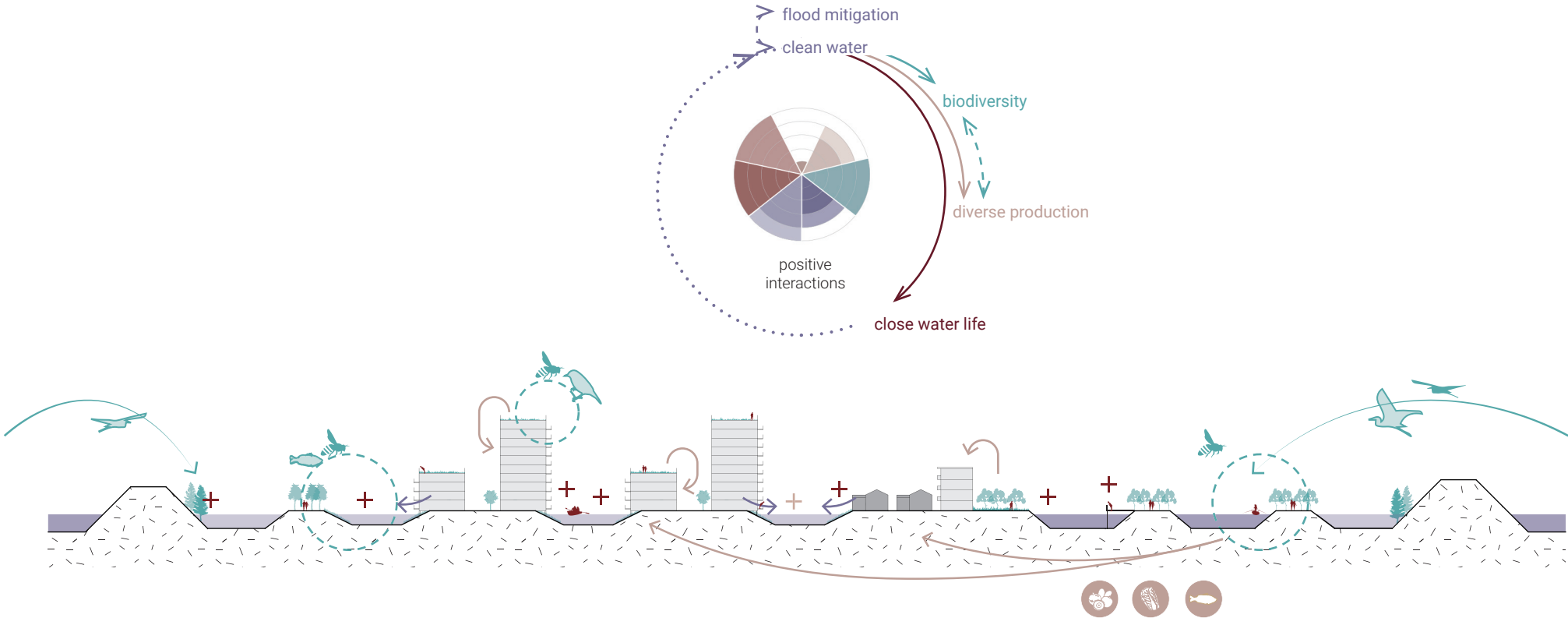
- more accomodation
- provide new job opportunity for villagers

environmental

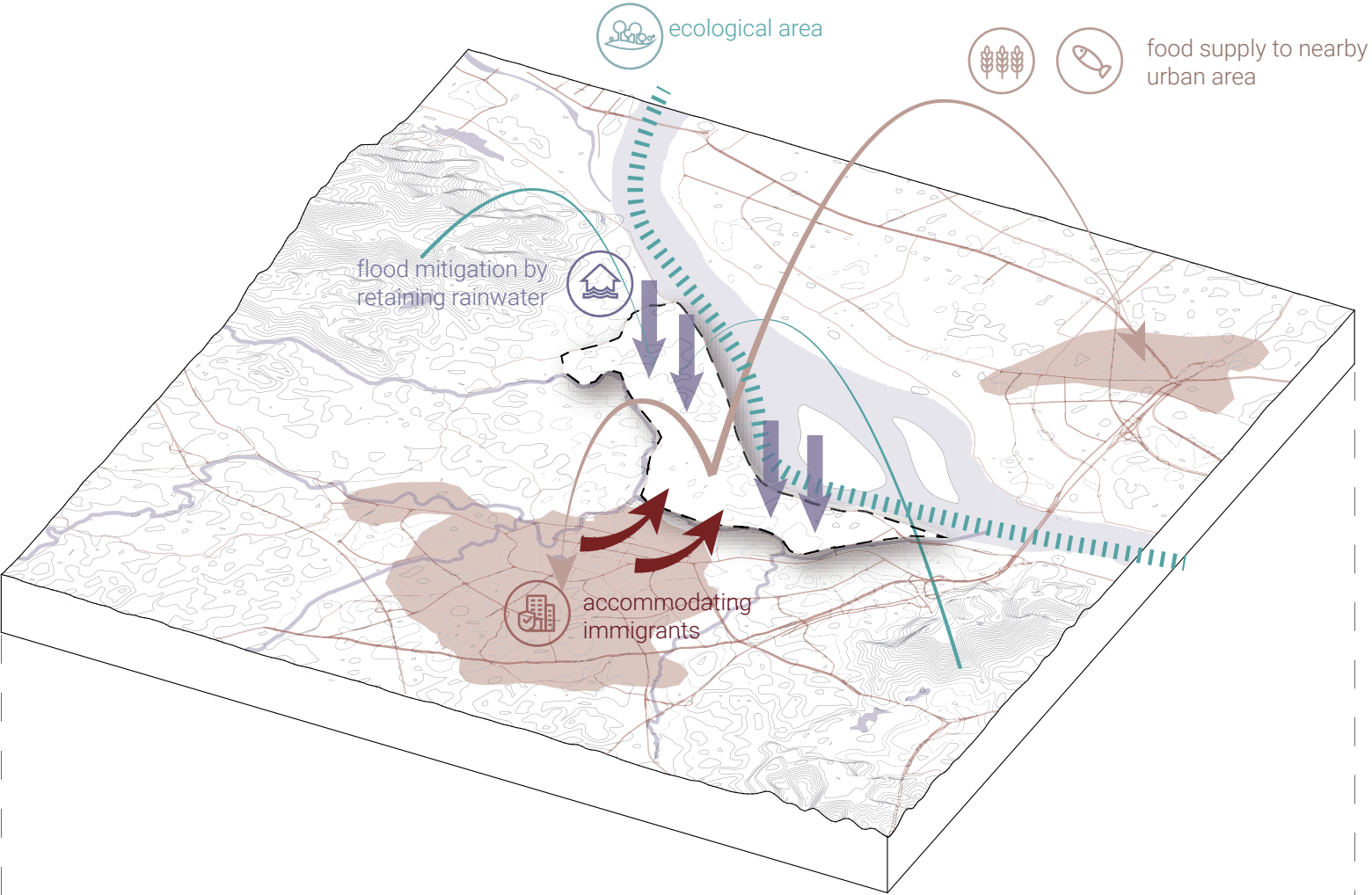
- sustainable community



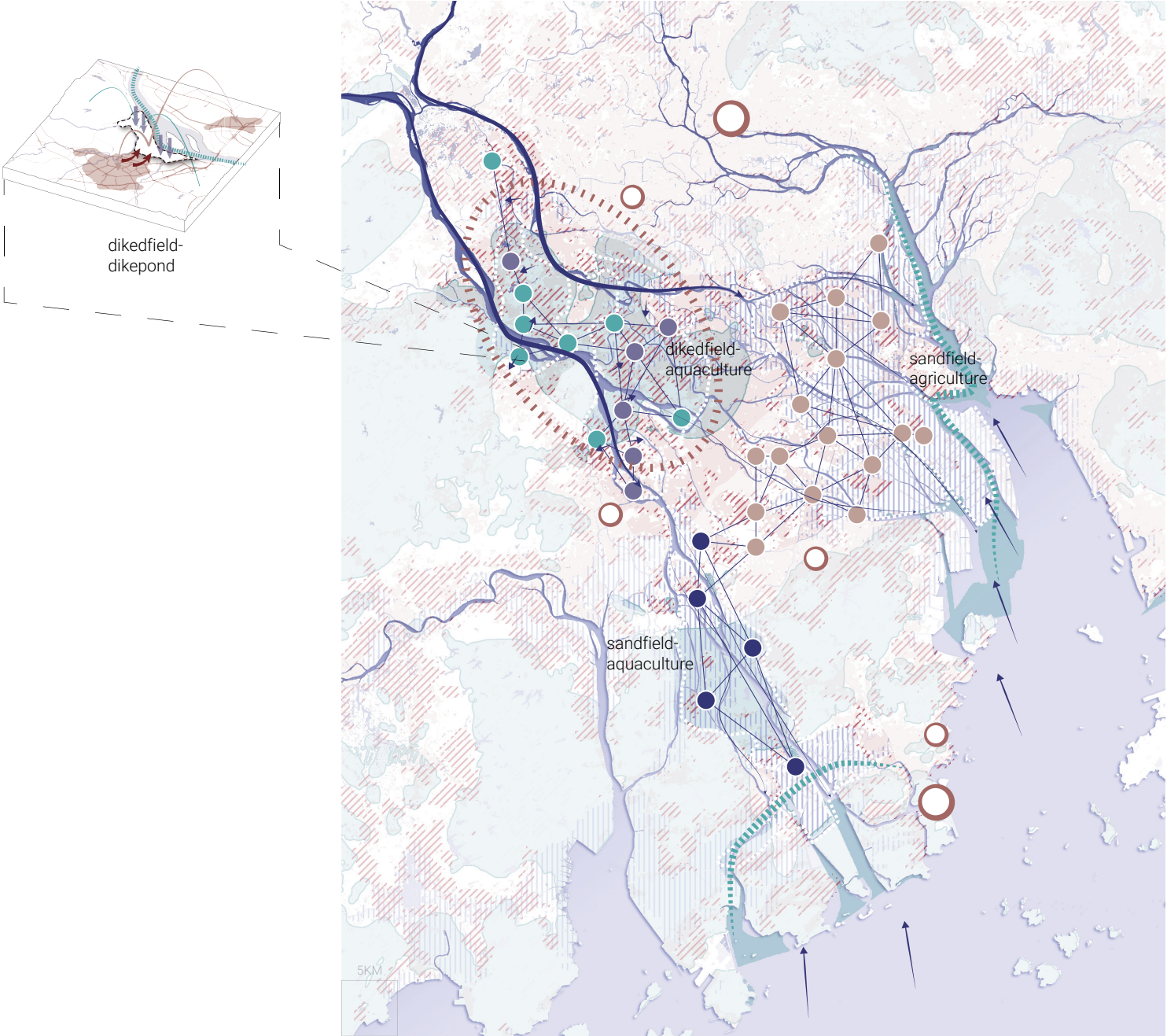
Landscape value



Value towards the surrounding area




Towards the regional vision



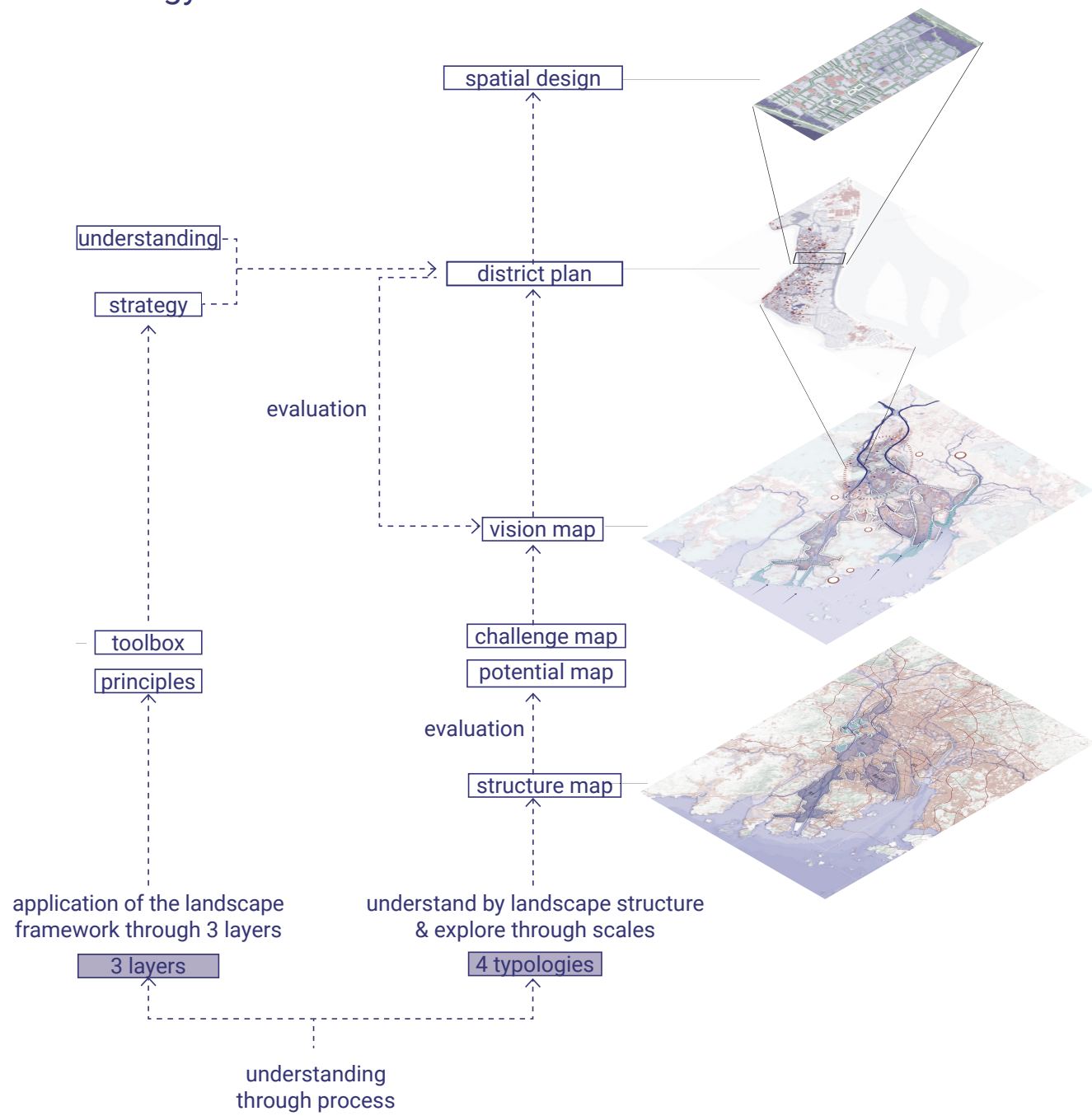
From the Water.....




Local knowledge and experience



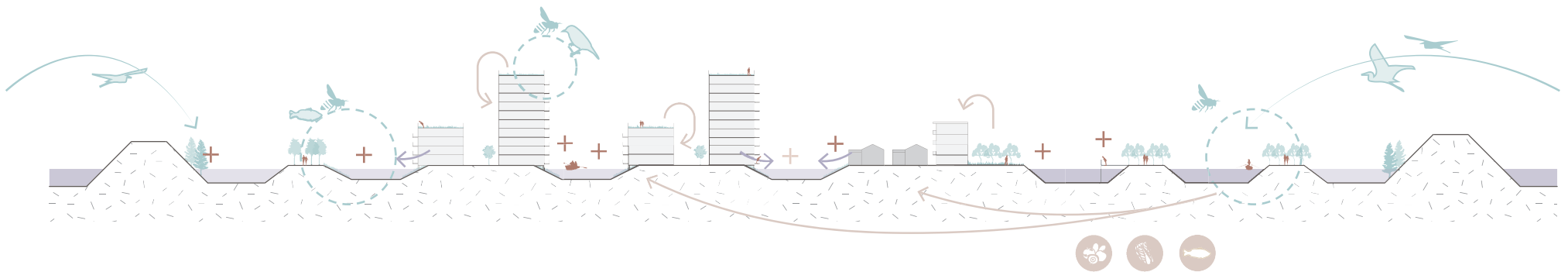
Landscape framework methodology





From the Water

Towards an adaptive landscape framework for sustainable development of agricultural area on the west side of PRD



Yi Lu 5561043
First Mentor: Steffen Nijhuis
Second Mentor: Daniele Cannatella