

CODES OF STREET ART IN URBAN SPACE

Informal Manifestations Of Creativity
Co-Shaping Public Spaces

MACIEJ KRÓL | 5163463

TU DELFT: MSc 3, ADC Graduation Studio 2020/21

TUTORS: Joran Kuijper, Florian Eckardt, Alper Alkan

STREET IDENTITY

DEVELOPMENT AND INSTITUTIONALIZATION PROCESS

INTEGRITY OF SUBSPACES

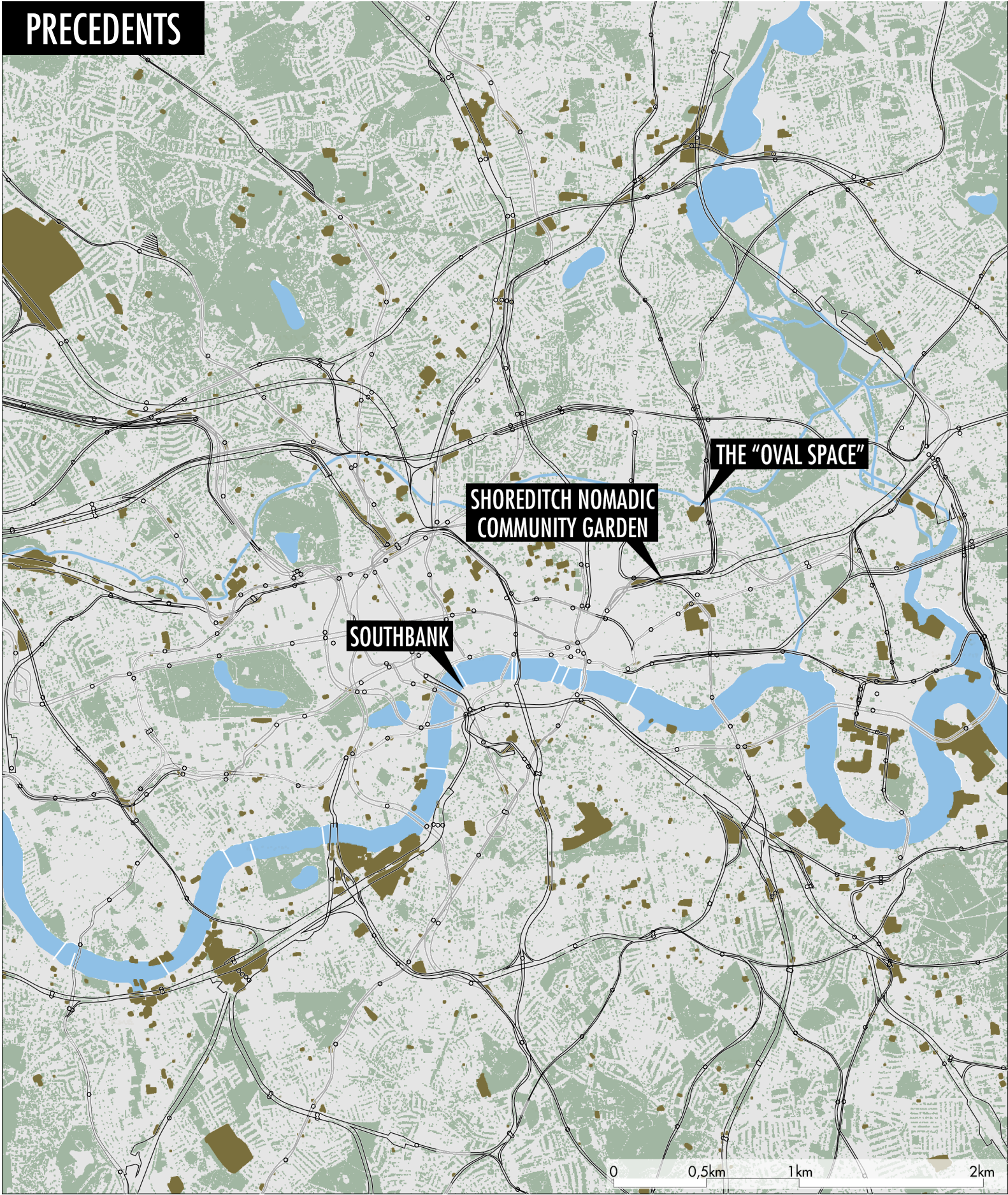
RESEARCH OUTLINES

TEMPORALITY

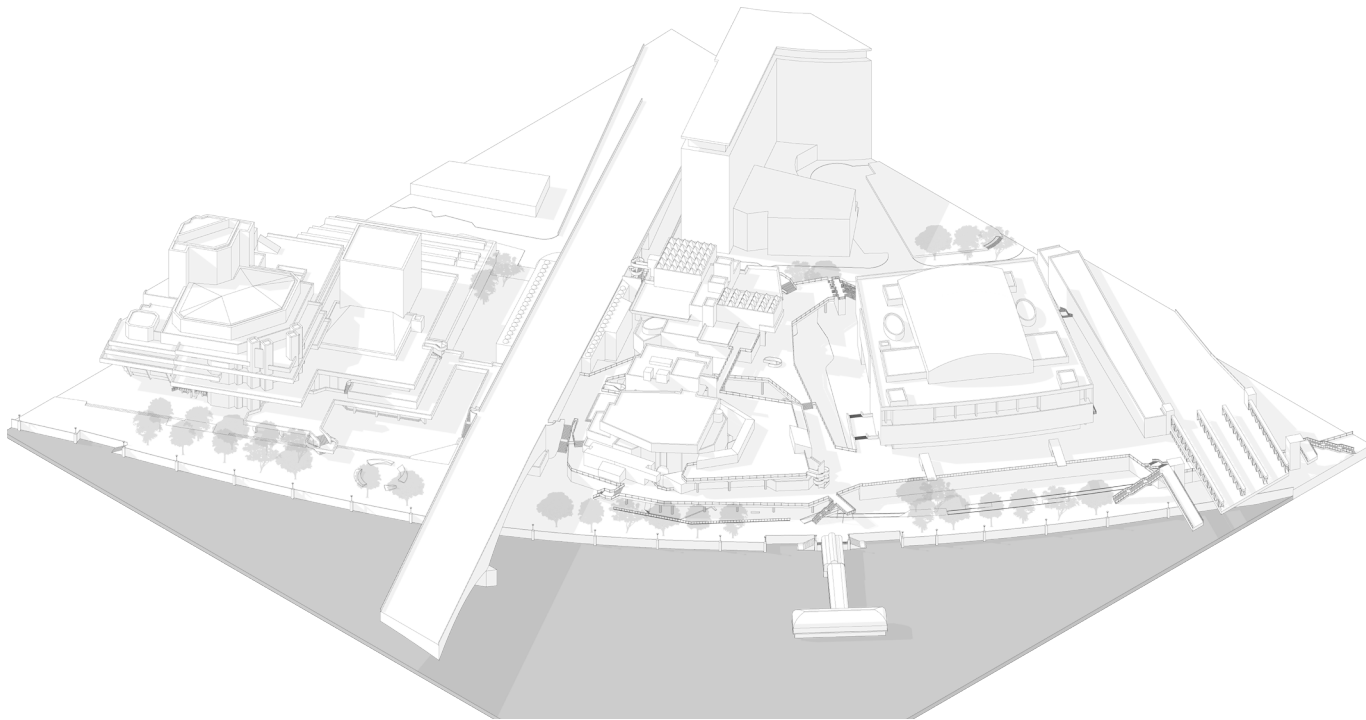
STREET ART AND OTHER INFORMAL FORMS OF CREATIVITY ARE ANOTHER
SOCIAL, NON-COMMERCIAL AND CULTURAL FACILITIES IN URBAN SCAPE.

THE "STAGE" CONCEPT


ADJUST(ED/ABLE) MATERIALITY



Case 1°: Southbank centre



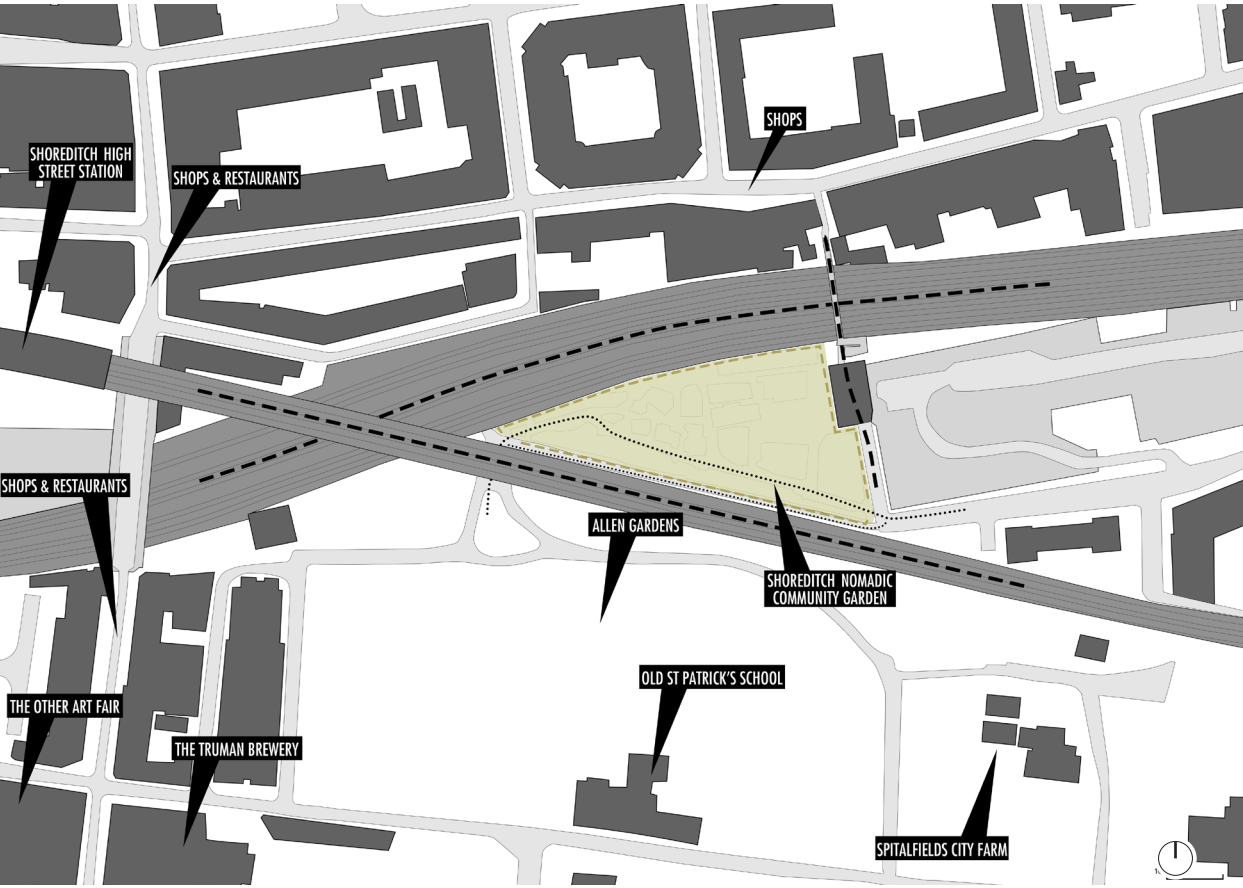
EXTERIOR




INTERIOR



Case 2°: Shoreditch Nomadic Community Garden

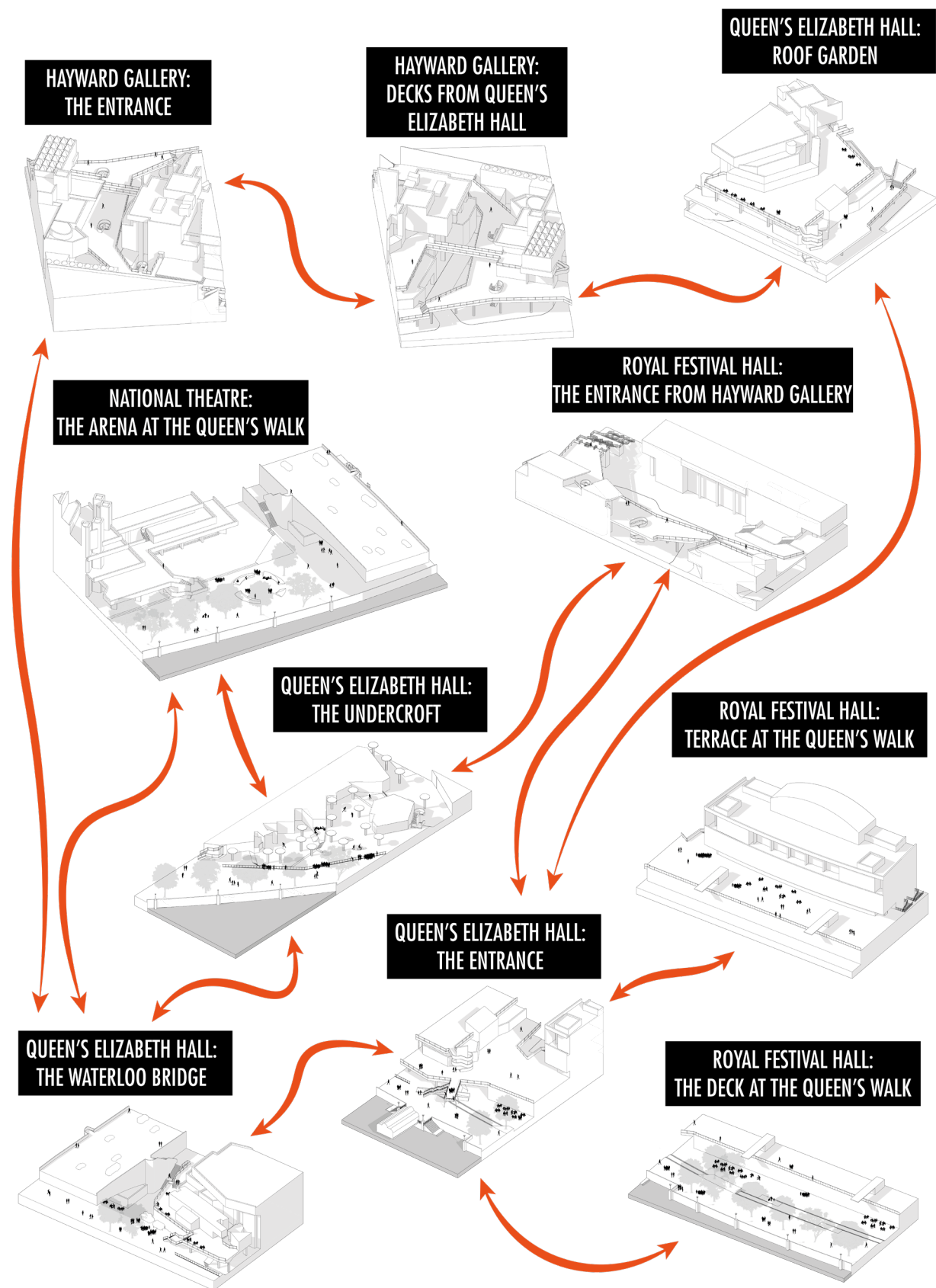


Case 3°: "The Oval" Space at Regent's Canal

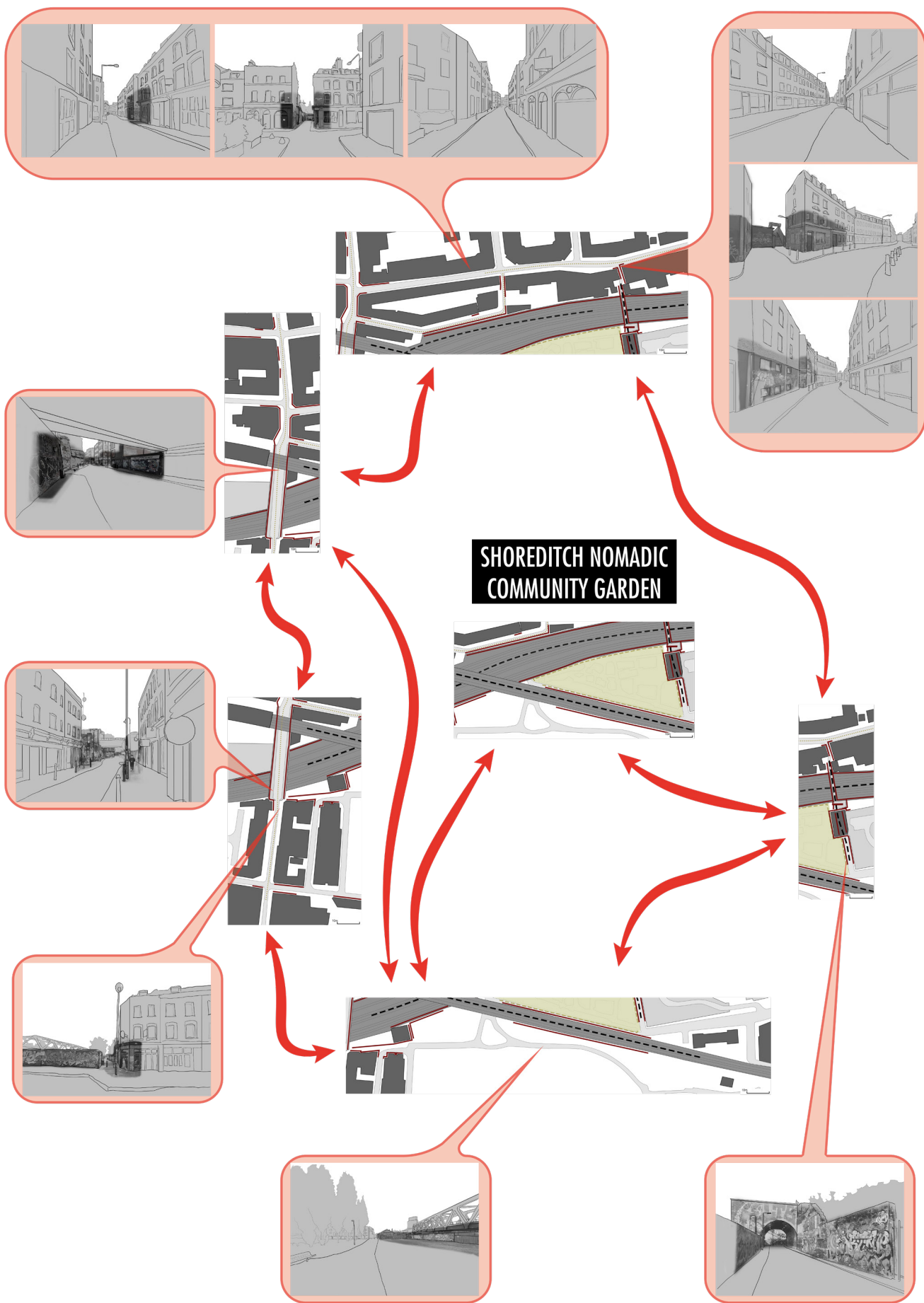


RESEARCH OUTLINES

Integrity of subspaces



Southbank centre: Links between subspaces



Shoreditch Nomadic Community Garfen:
Links between subspaces

RESEARCH OUTLINES

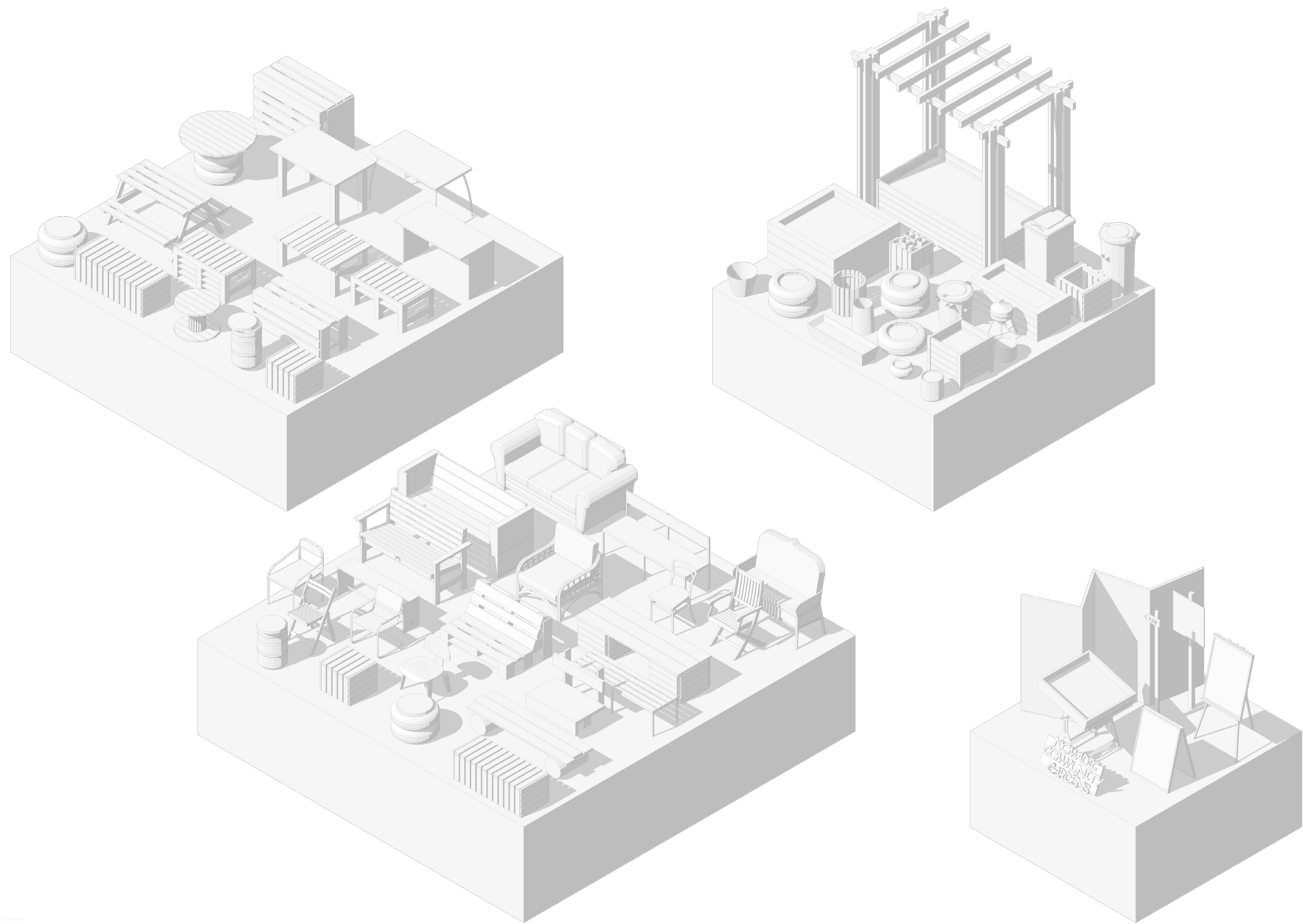
Street Identity

Southbank centre: System of rules seveloped by skaters



Source:
Jones, A. (2014). *On South Bank : the production of public space*. Surrey, UK: Ashgate (Re-materialising Cultural Geography).

Shoreditch Nomadic Community Garden: Obejcts build in the garden

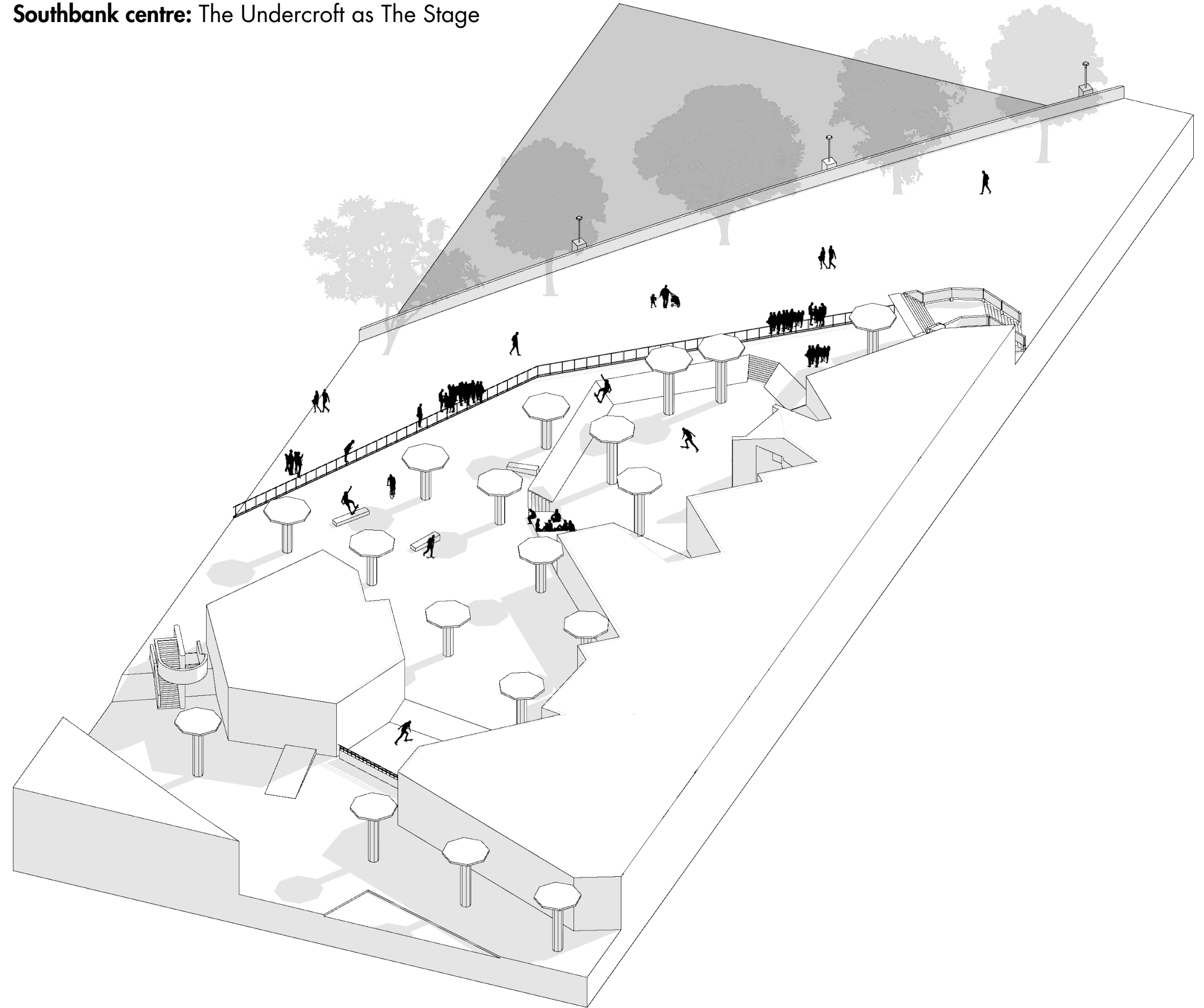


RESEARCH OUTLINES

The "Stage" Concept

- A place for self-expression in social reality;
- A place to position yourself according to others
- A place to develop individual language of expression

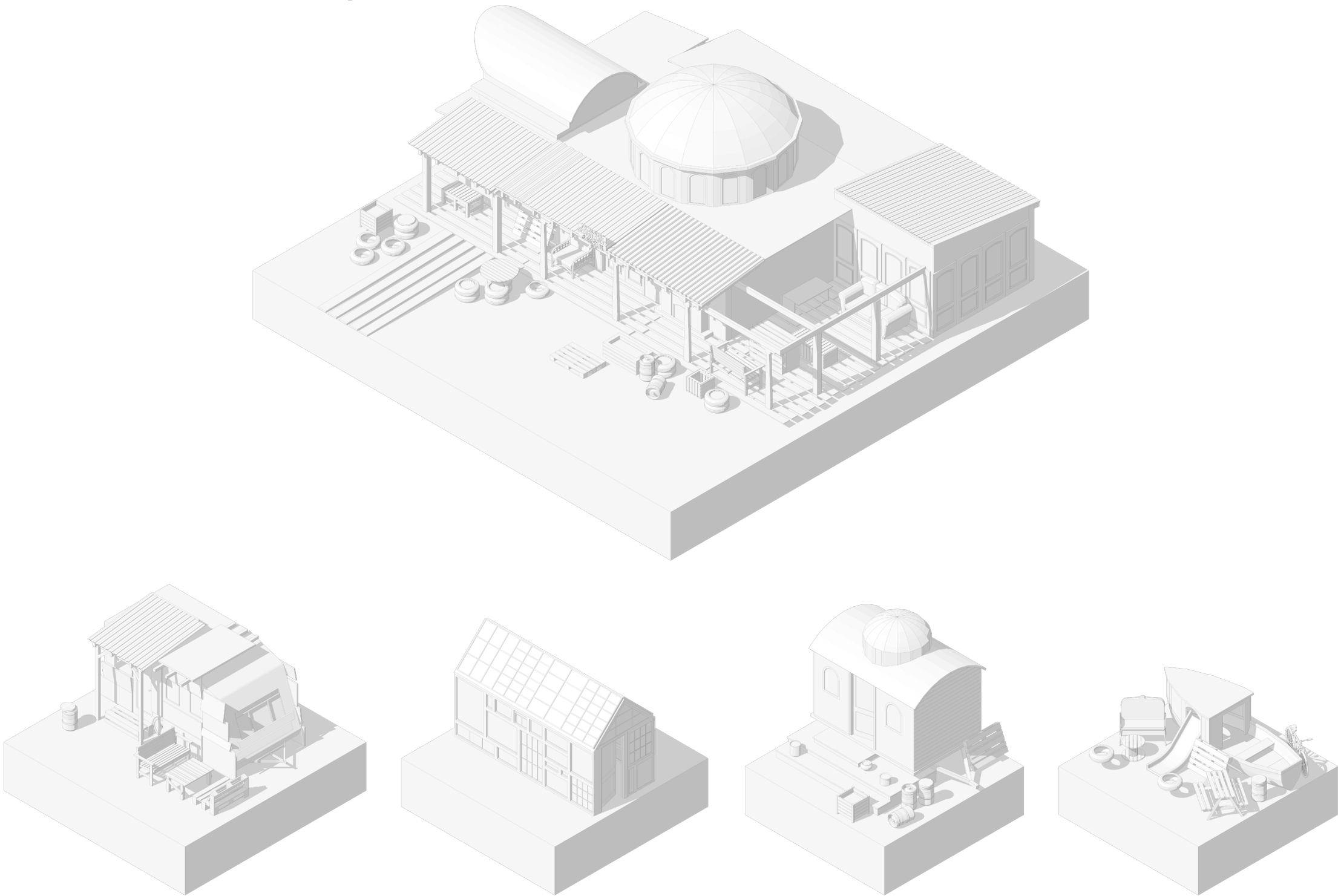
Southbank centre: The Undercroft as The Stage



RESEARCH OUTLINES

Temporality

Shoreditch Nomadic Community Garden: Archittecrute built



Shoreditch Nomadic Community Garden: Street art in time



RESEARCH OUTLINES

Adjust(ed/able) materiality

Integral materiality of the street is the essential requirement of street art:

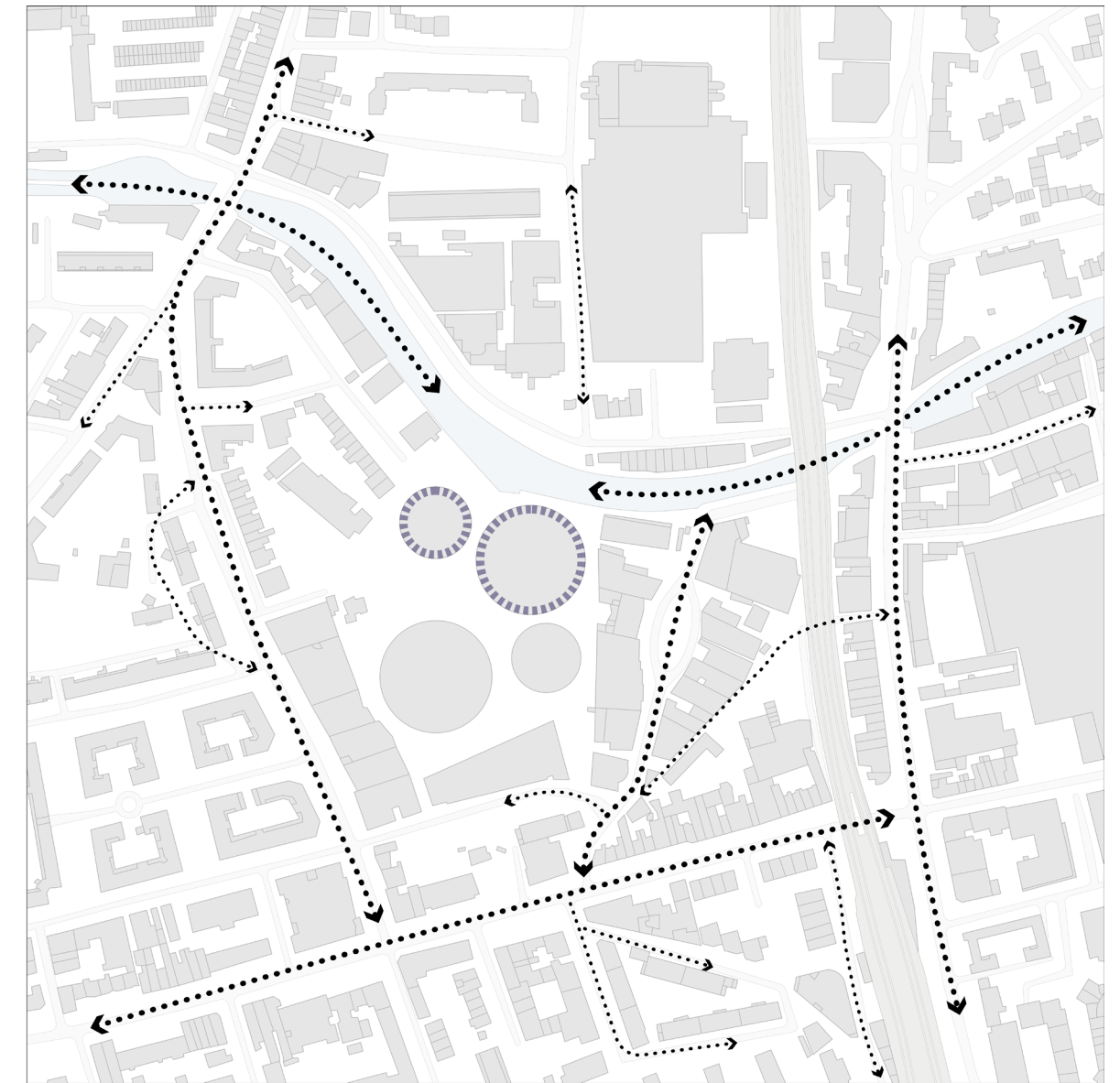
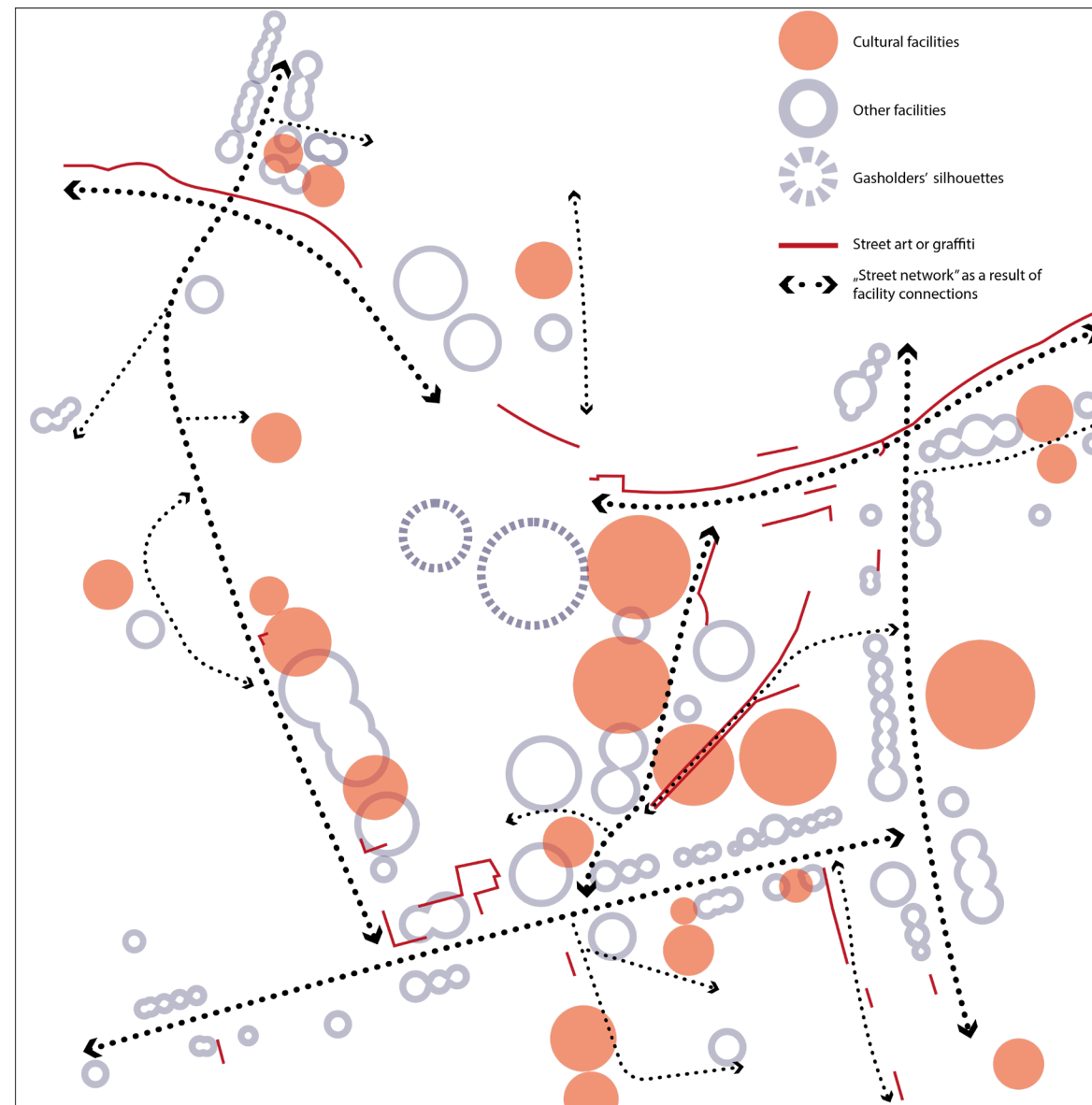
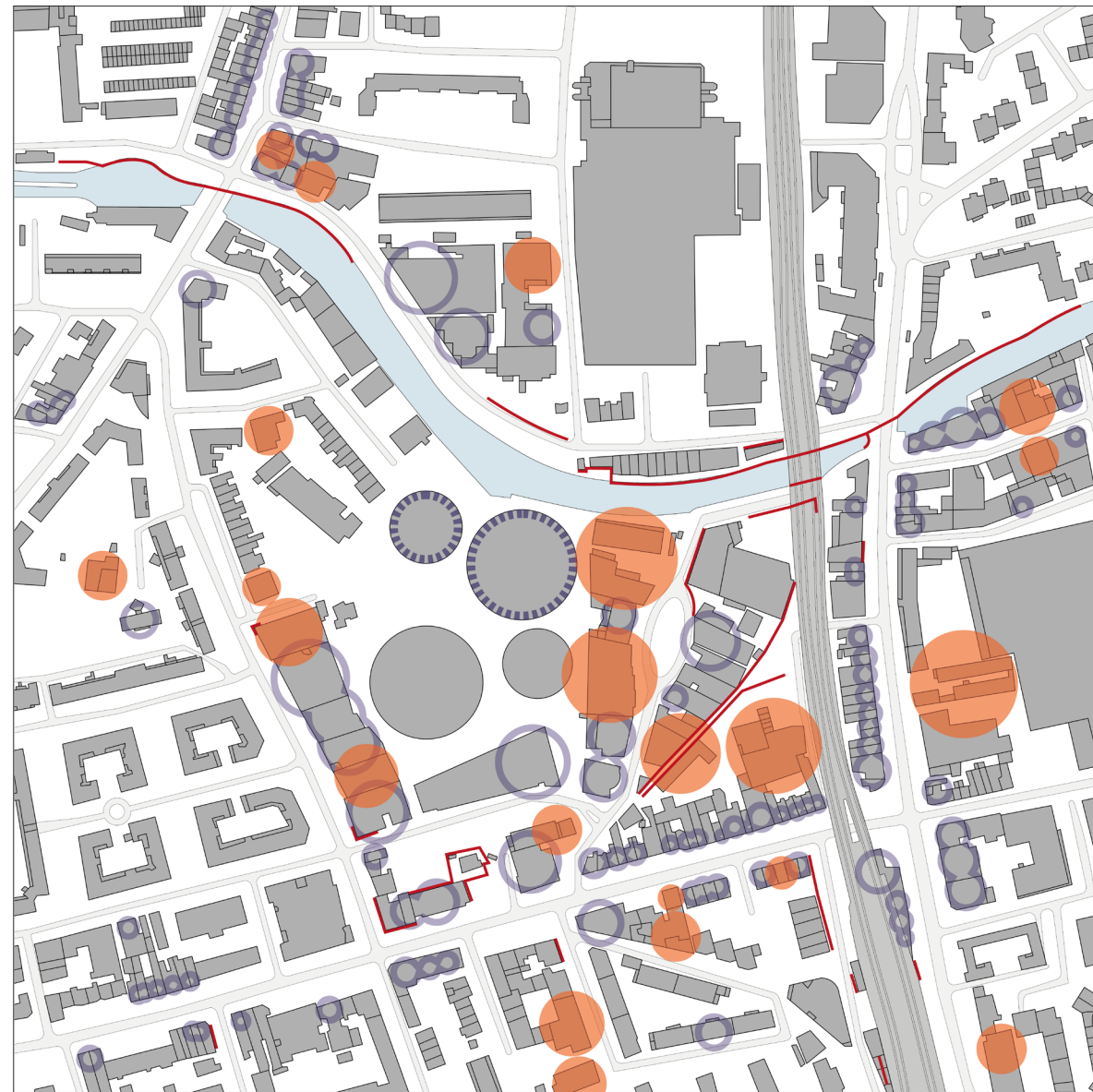
- Arrangement of objects serves conducted activity
- Materiality should allowed adjusting space to new needs
- Materiality should inspire to act and create

Southbank centre: "Usage of materiality in the Undercroft" collage



RESEARCH OUTLINES

Development and institutionalization process



“The Oval” Space: “Street network” maps, street art participates in building the street together with other facilities

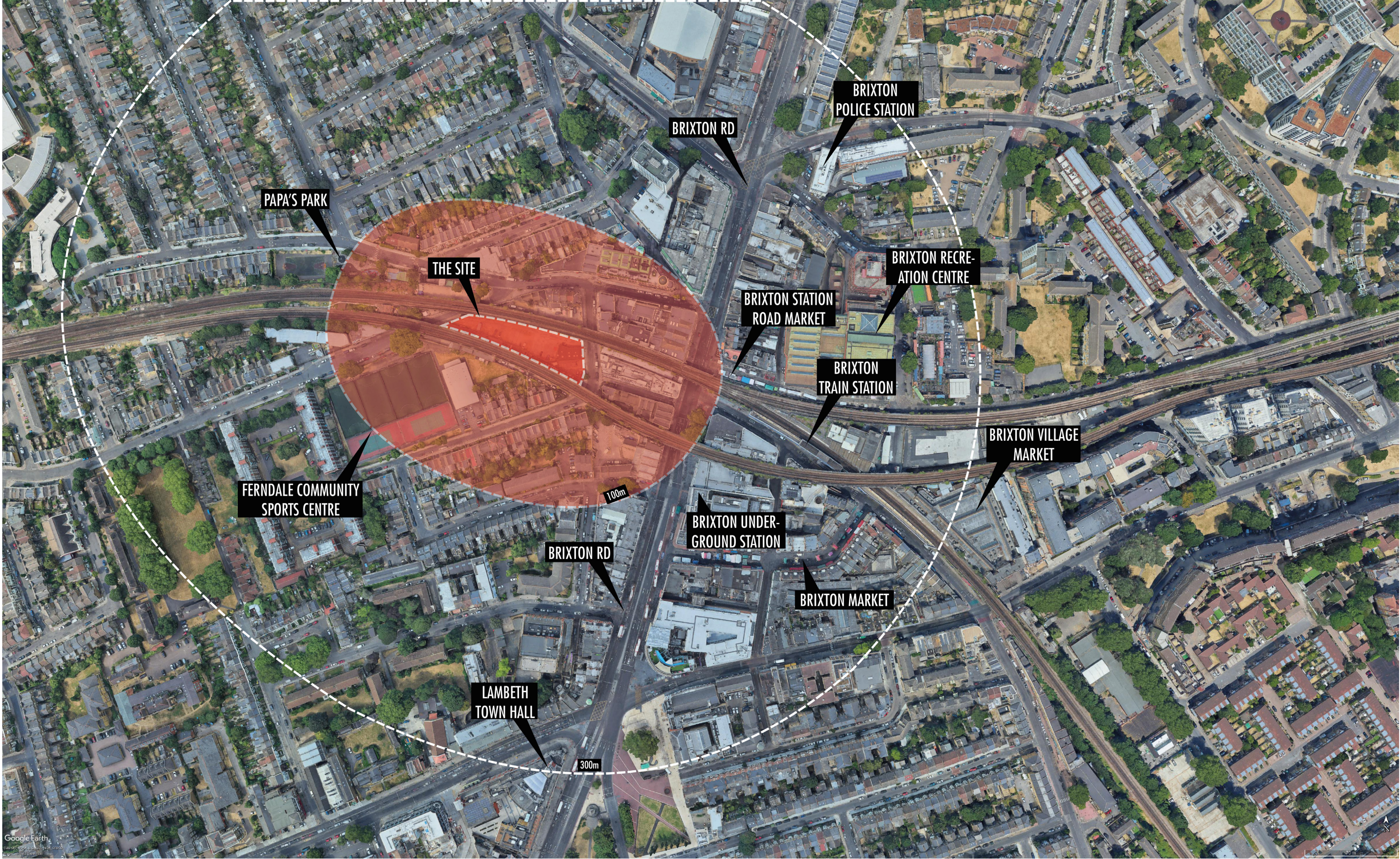
DESIGNING PROCESS

SITE INTRODUCTION



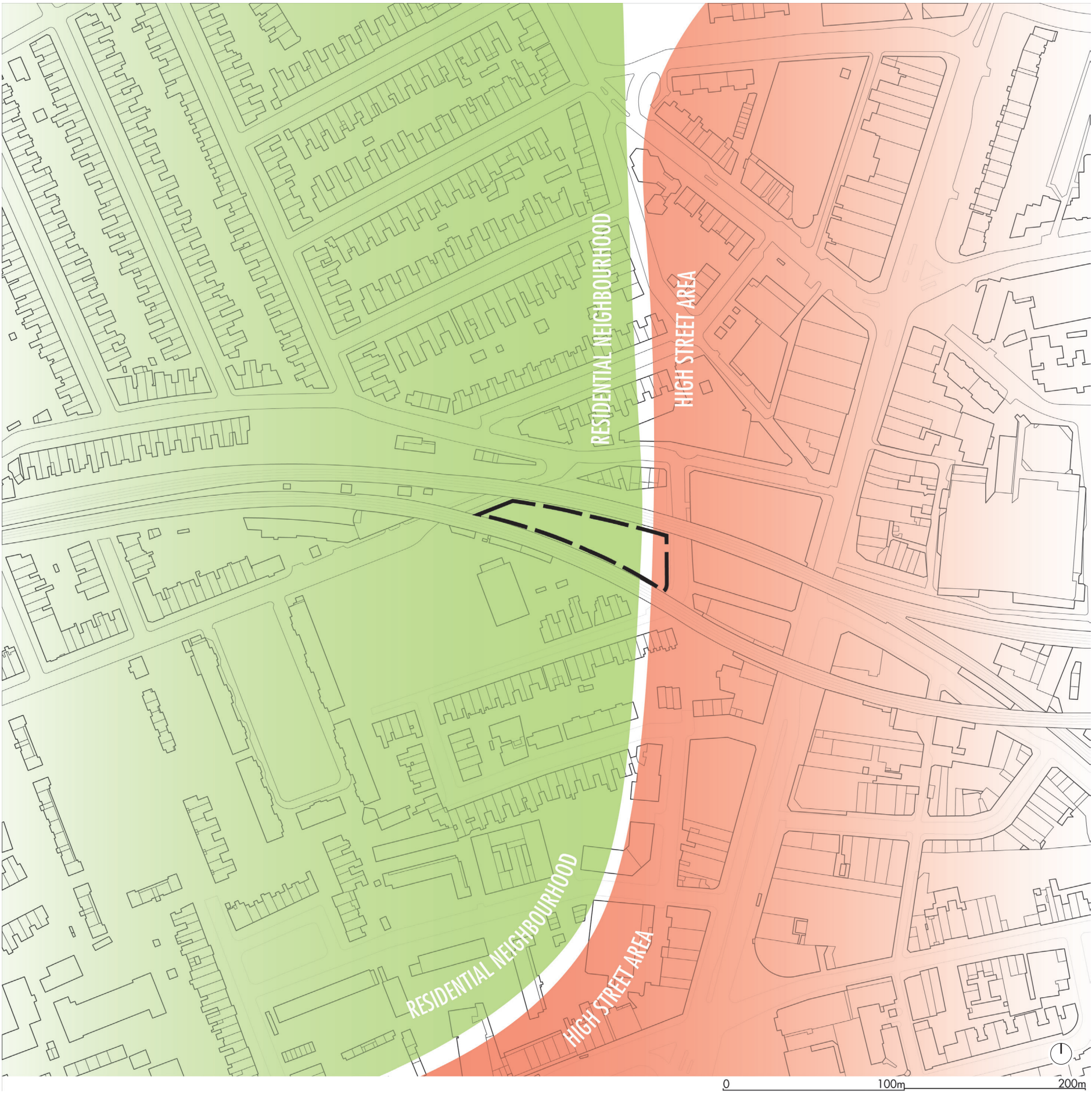
SOURCE OF MAP:
<https://www.google.com/maps>

SITE INTRODUCTION



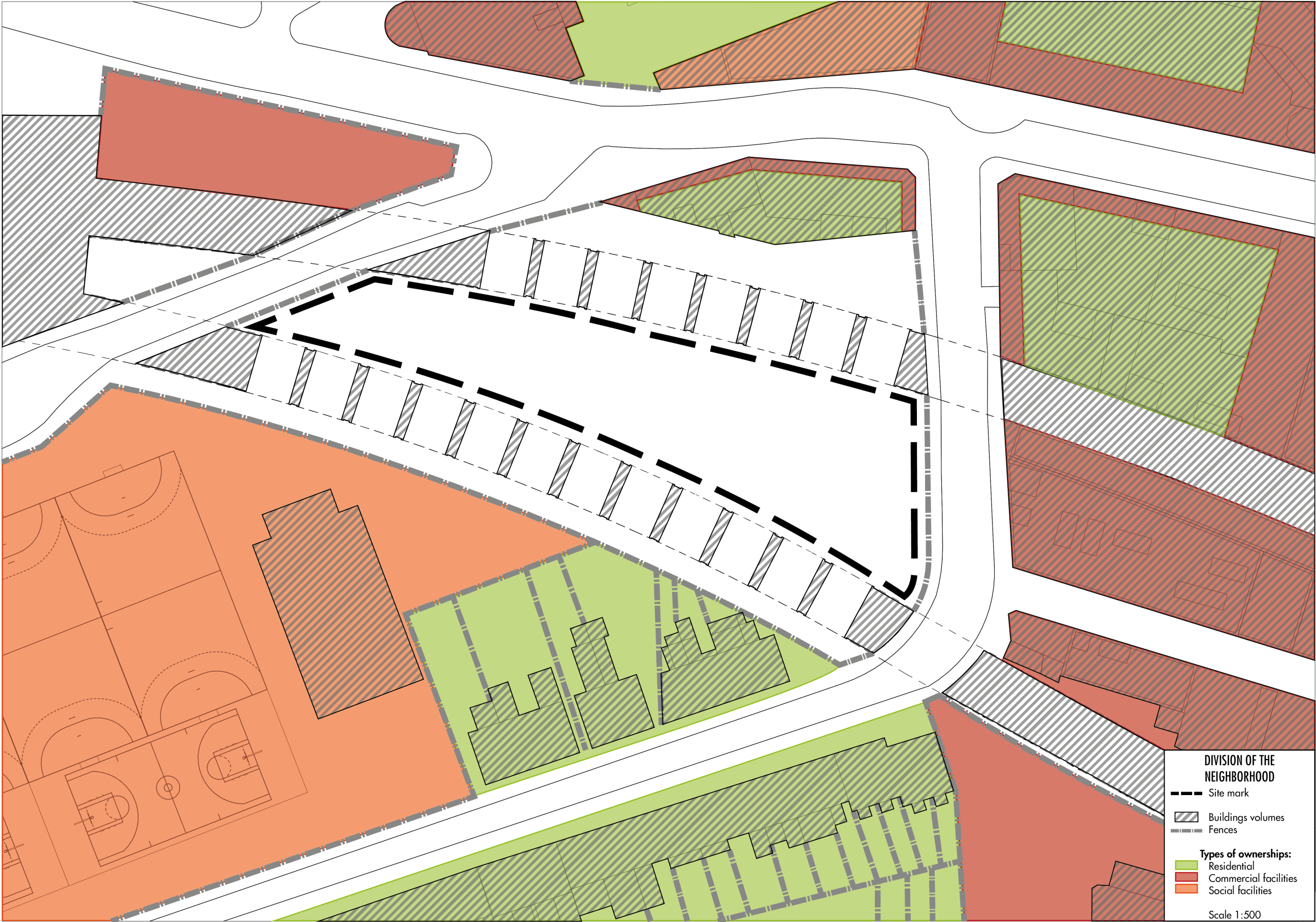
SOURCE OF MAP:
<https://www.google.com/maps>

SITE INTRODUCTION



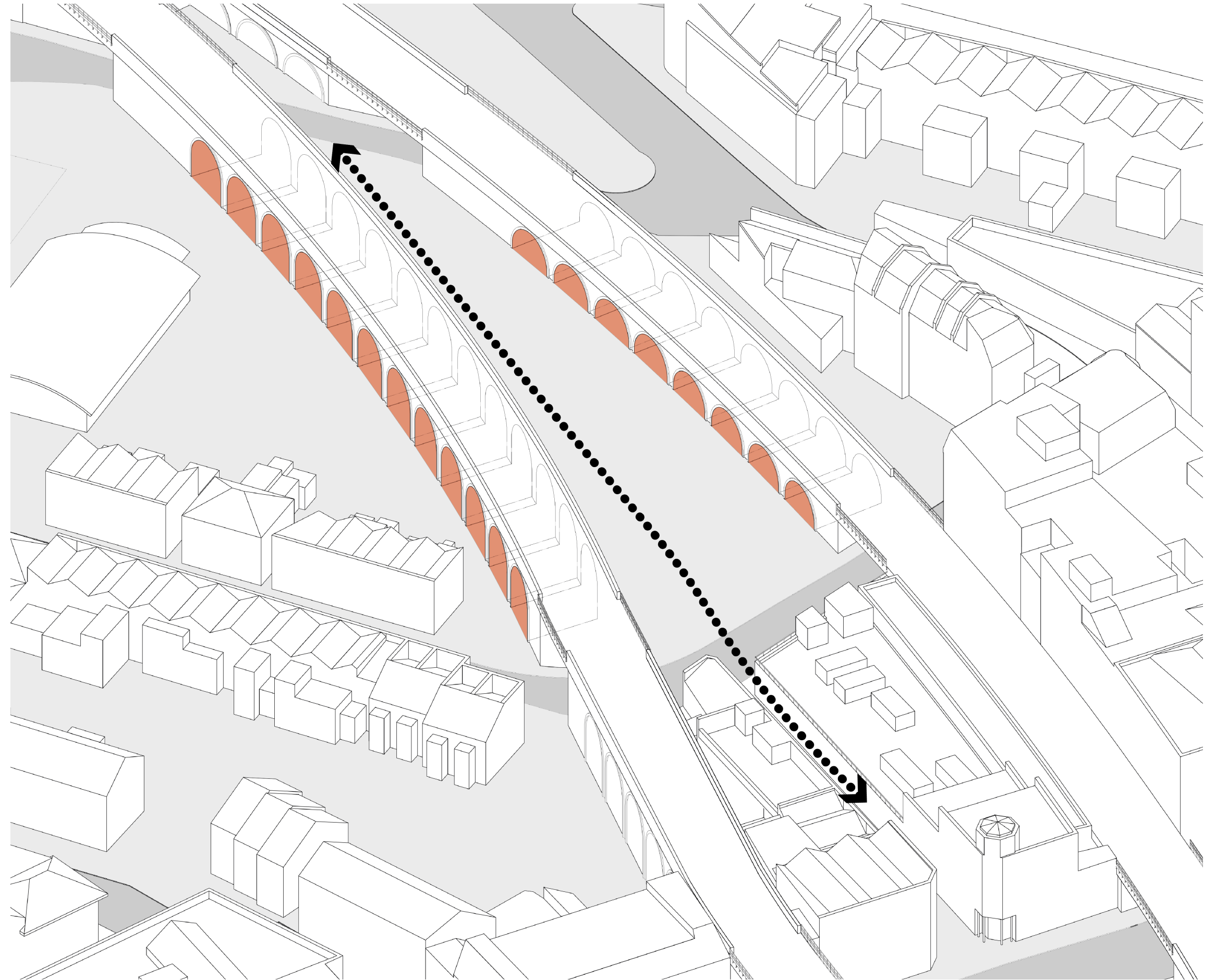
SOURCE OF PHOTOS:
<https://www.google.com/maps>

SITE INTRODUCTION

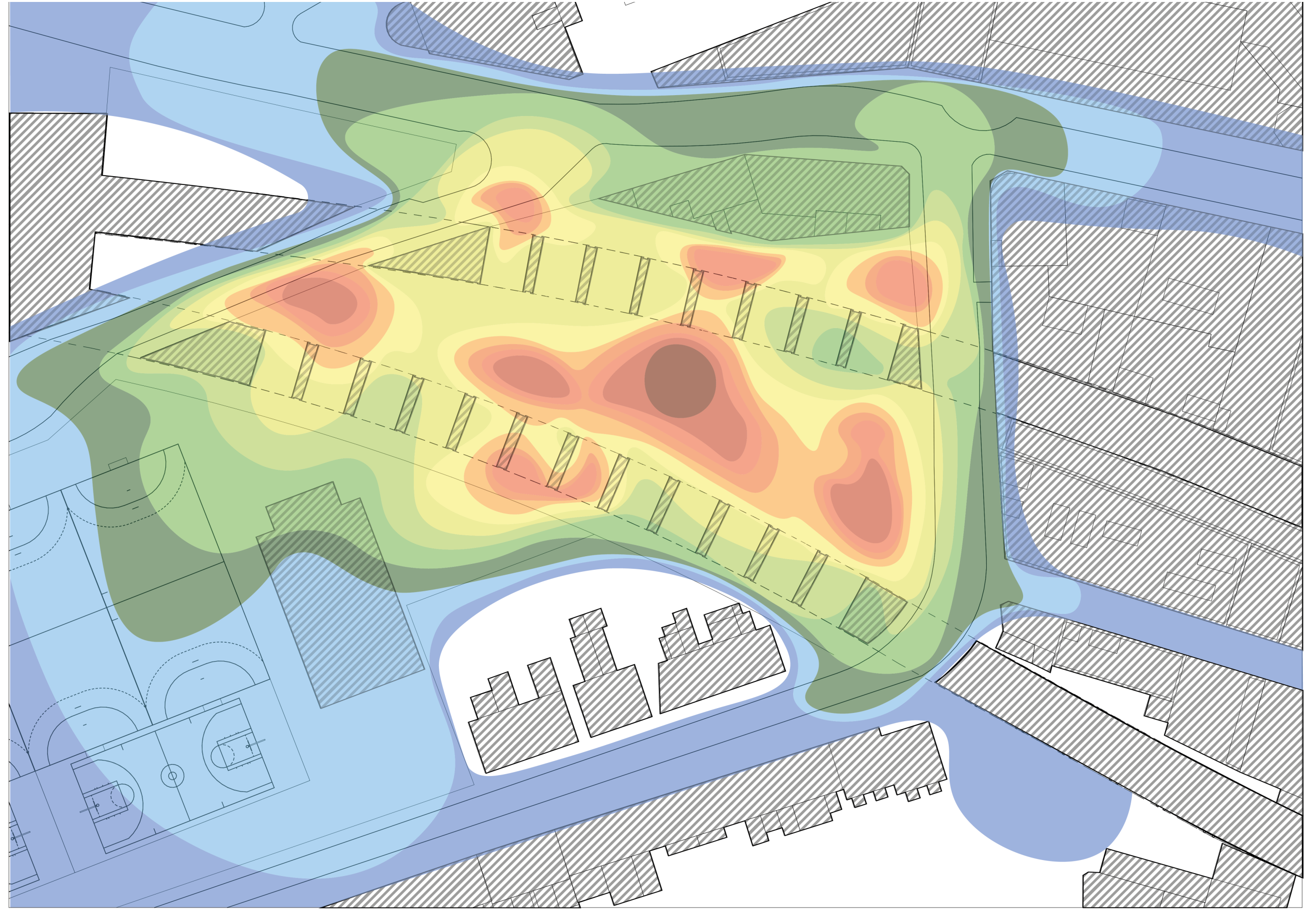


SITE INTRODUCTION

A linear sequence of
related spaces:
The Internal-Street concept



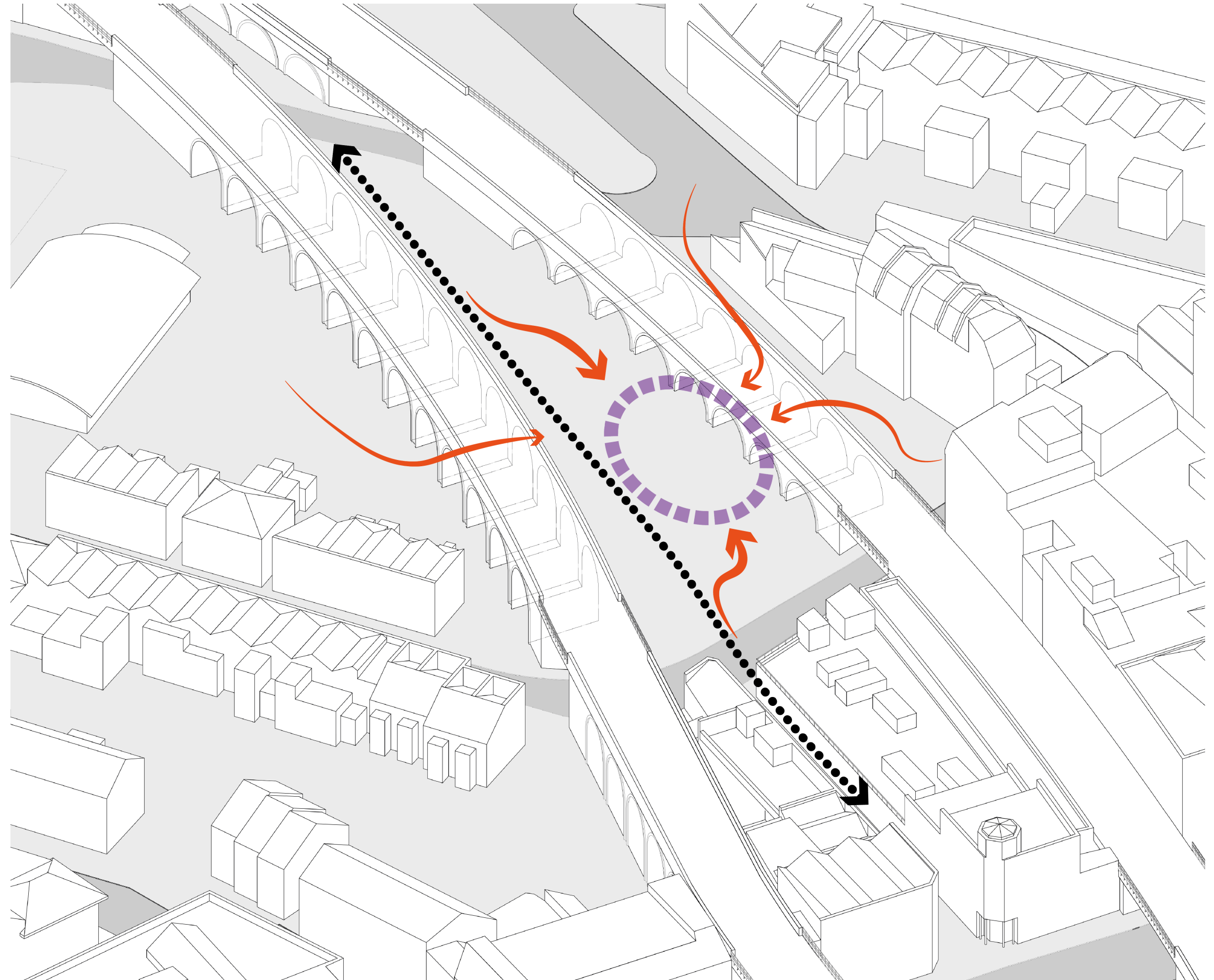
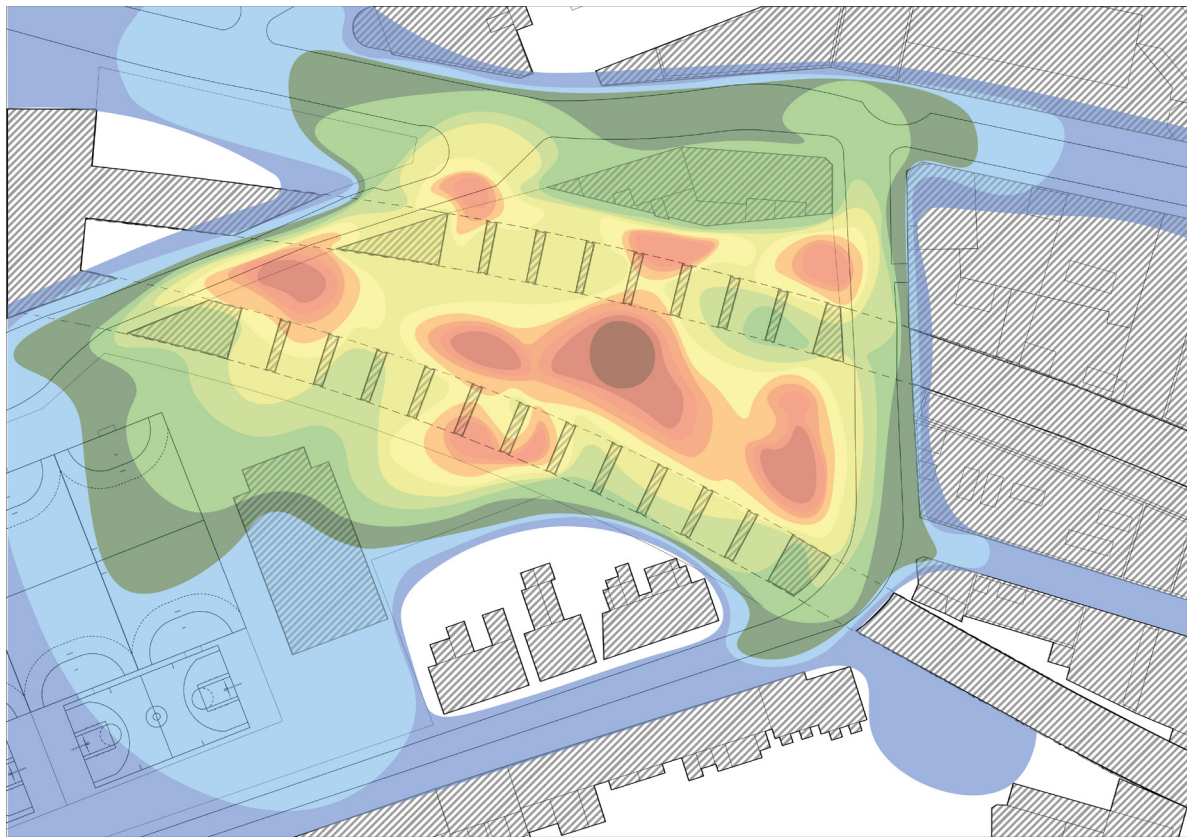
SIMULATION OF THE PROCESS



ANALYSIS OF THE PROCESS

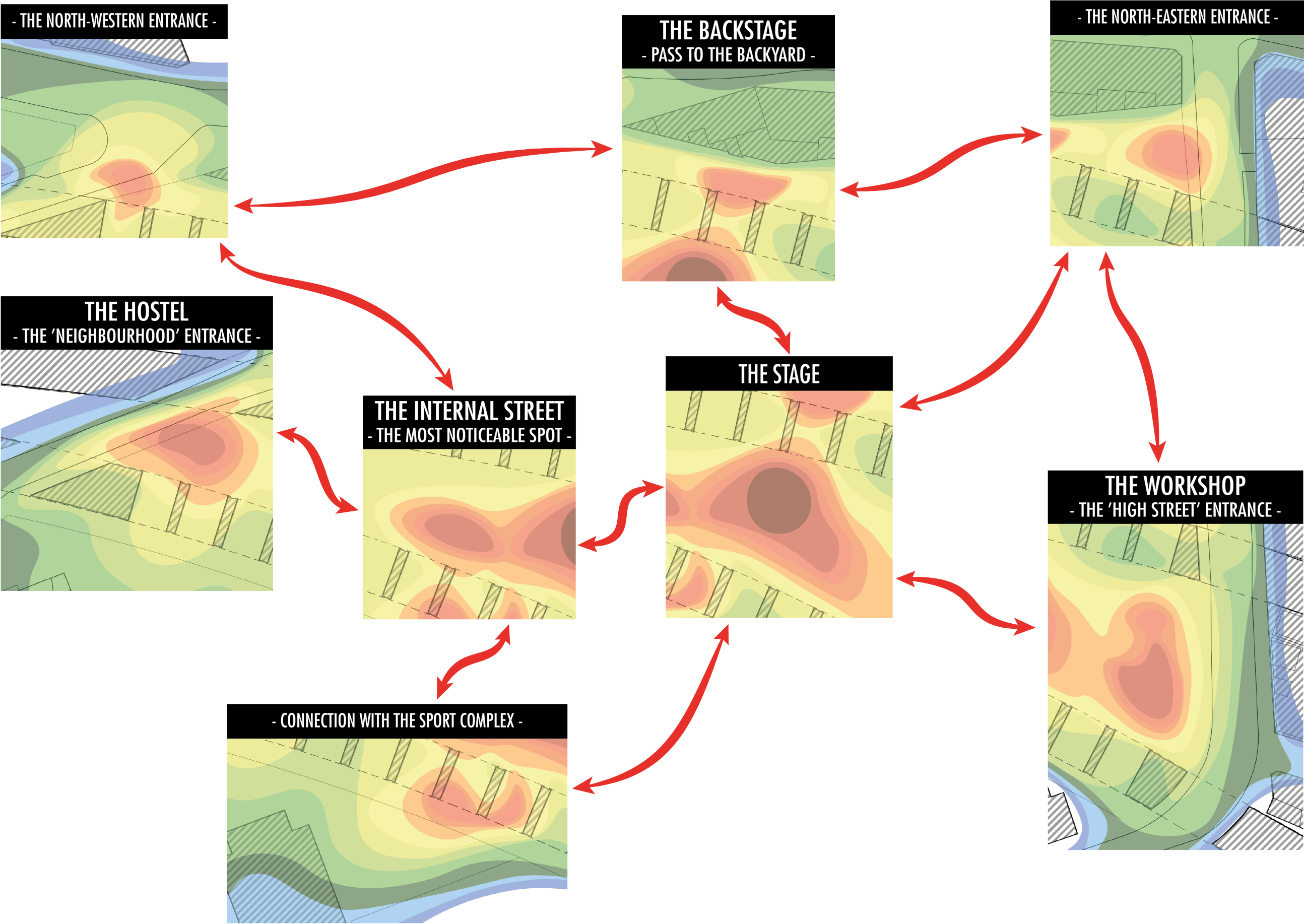
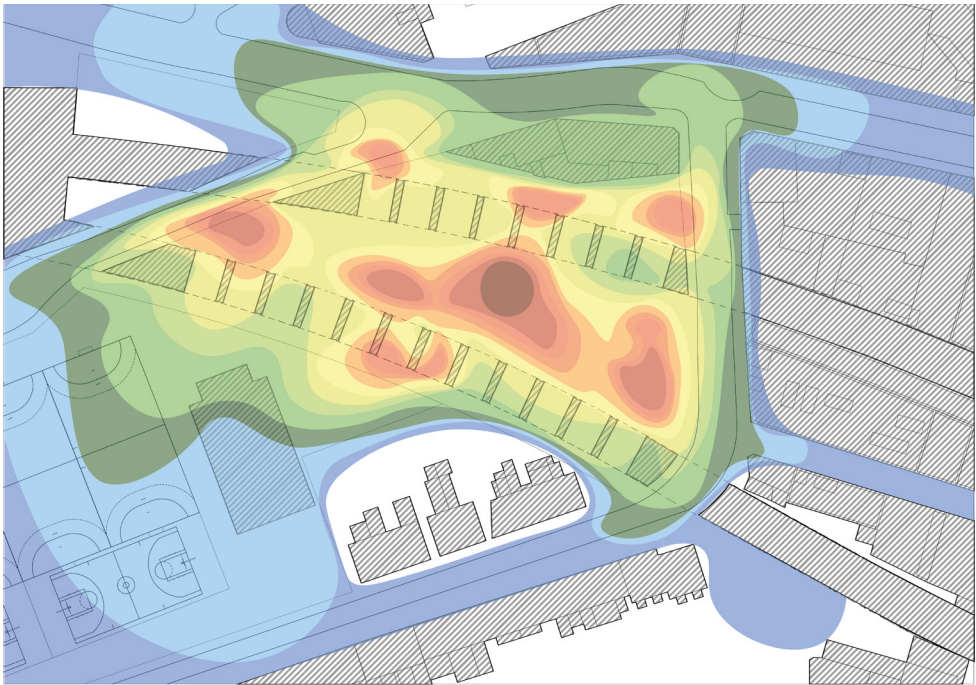
Regulation and redistribution of movements

The most intensive subspace breaks linear movement and gathers people from the neighbourhood.



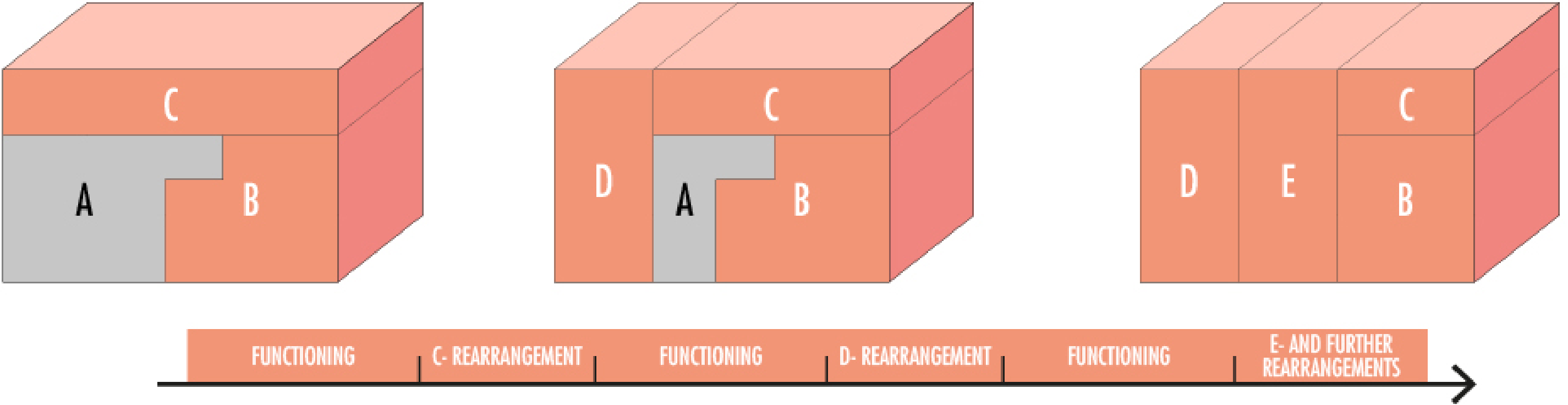
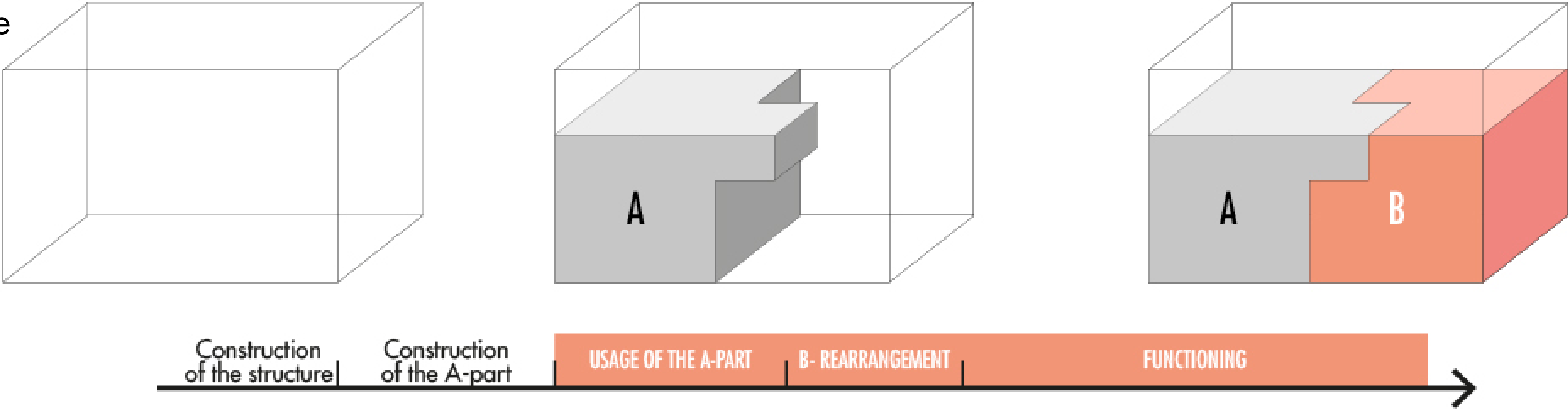
ANALYSIS OF THE PROCESS

Regulation and redistribution of movements and flows



DESIGNING PROCESS

The concept of the bricolage



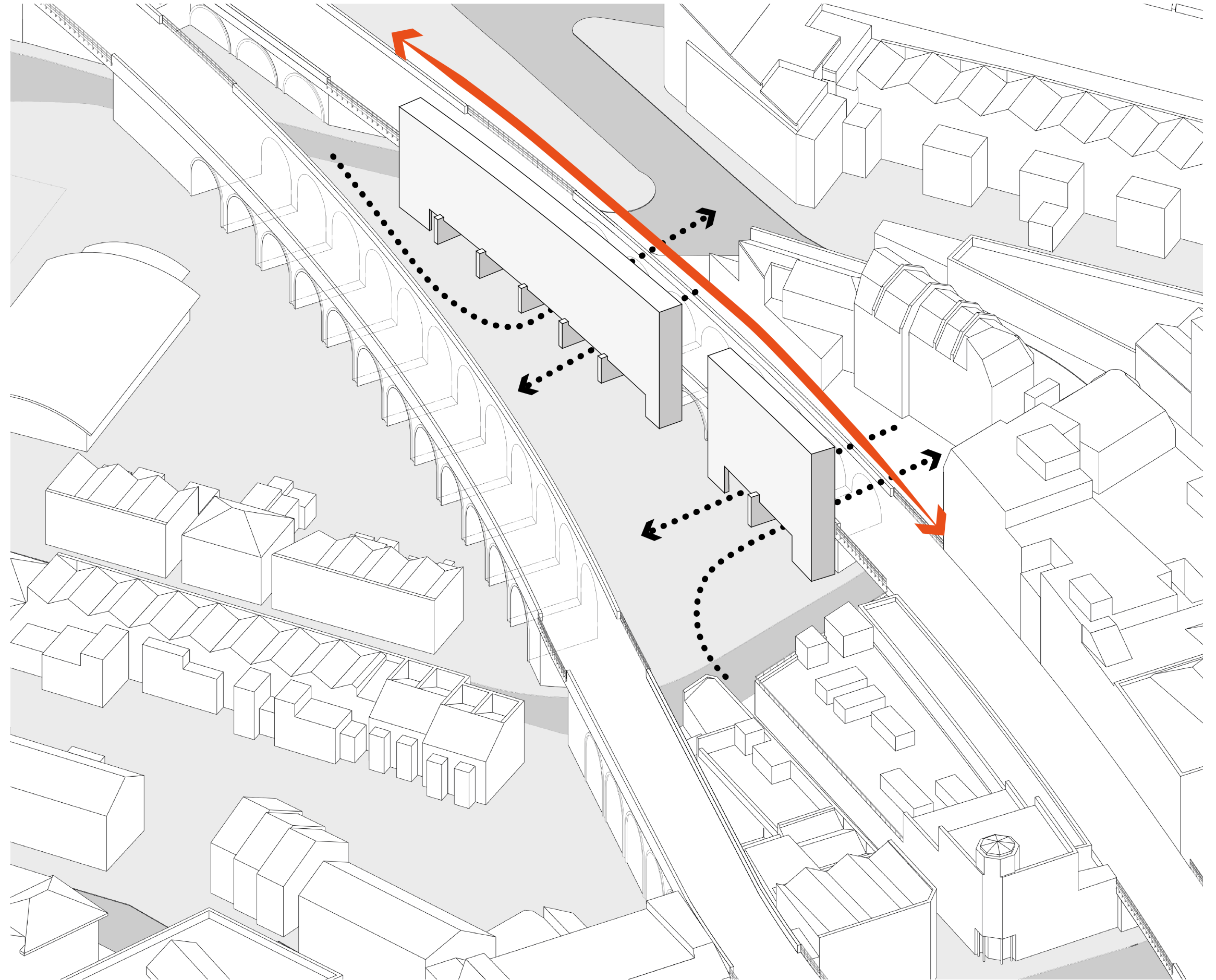
DESIGNING PROCESS

The concept of the wall

Idea of the wall

Functions in the building

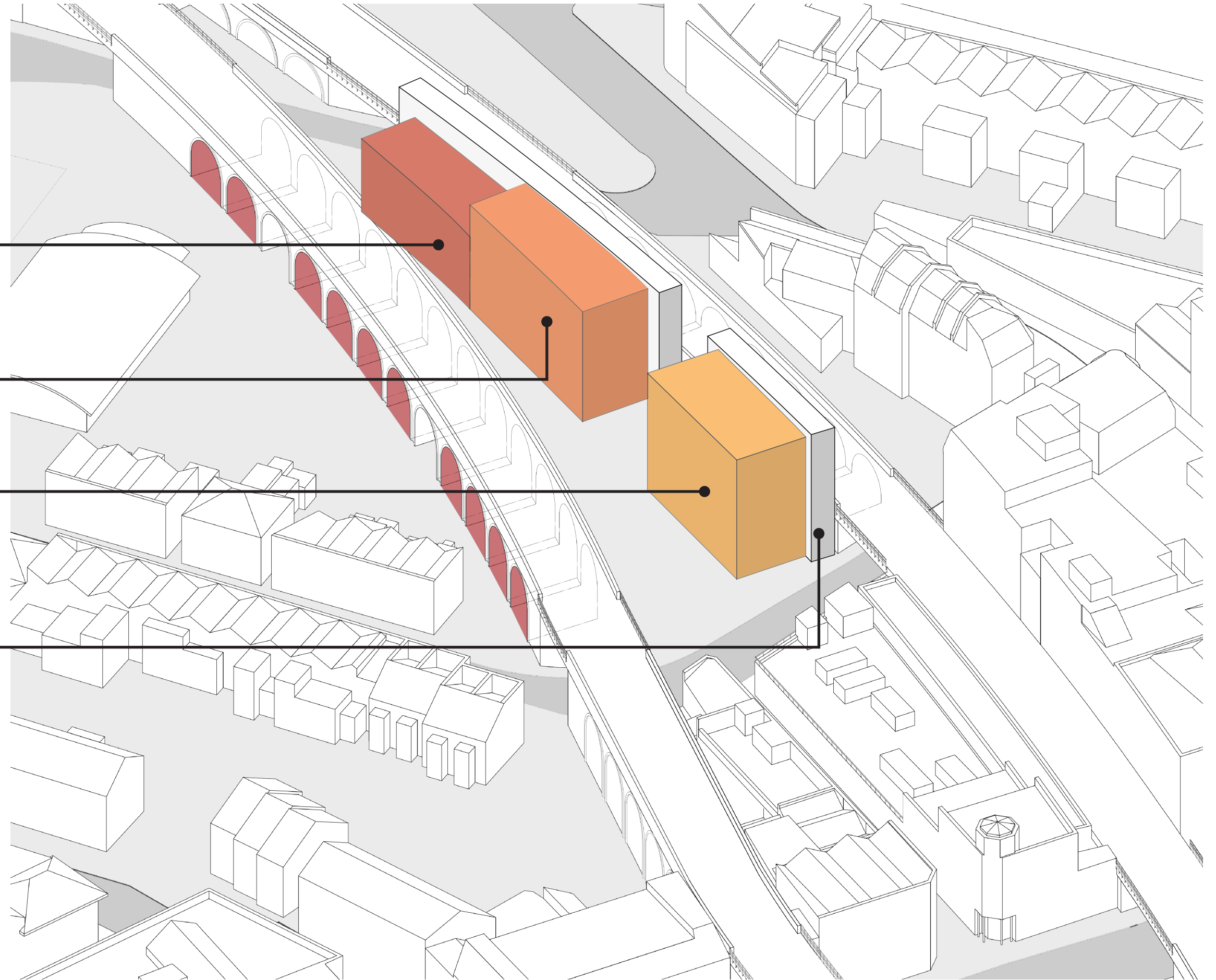
- Physical boundary
- Mental boundary
- Structural functions: load-bearing structure
- Protective shell
- Container for infrastructure and installations
- A surface in the space



DESIGNING PROCESS

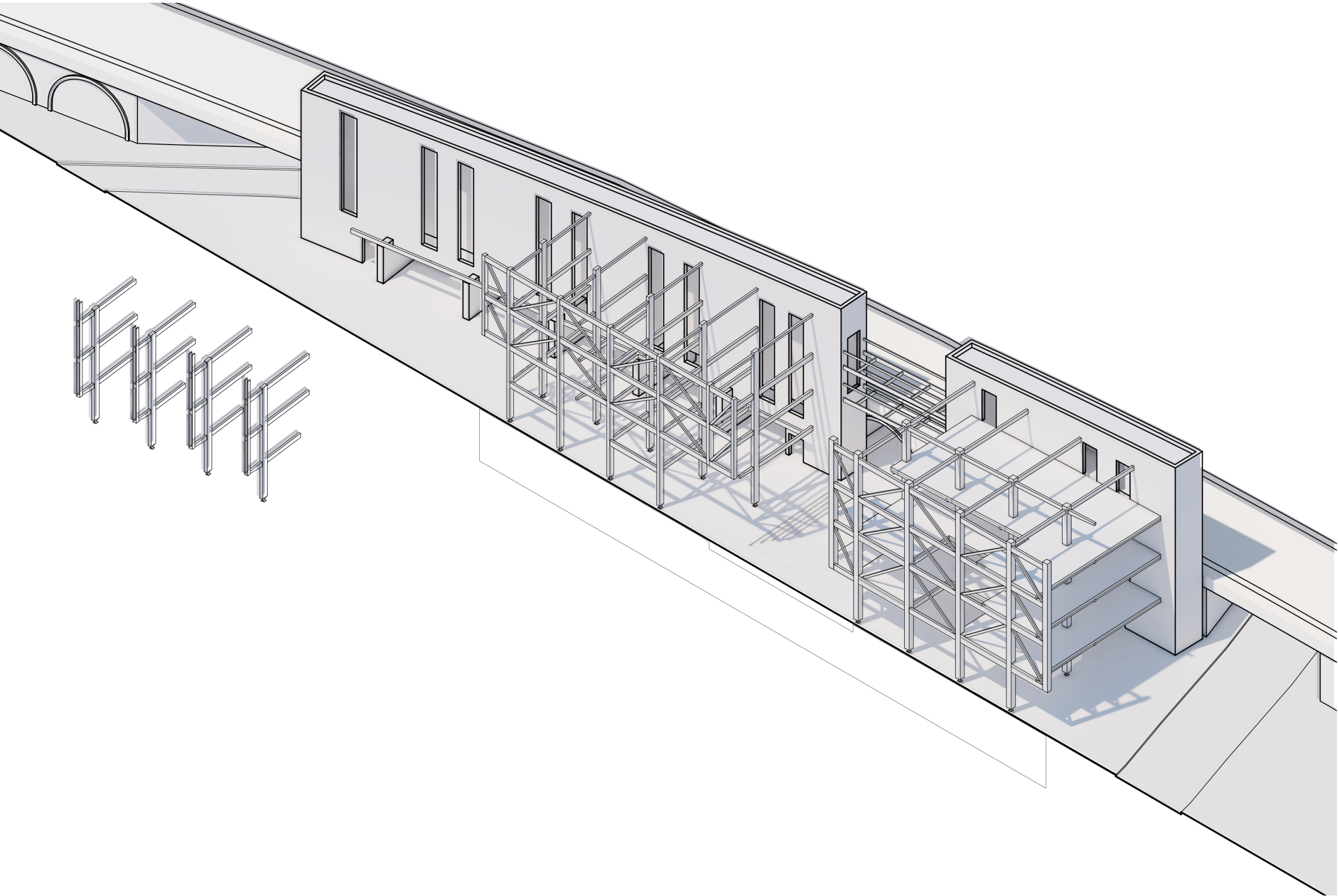
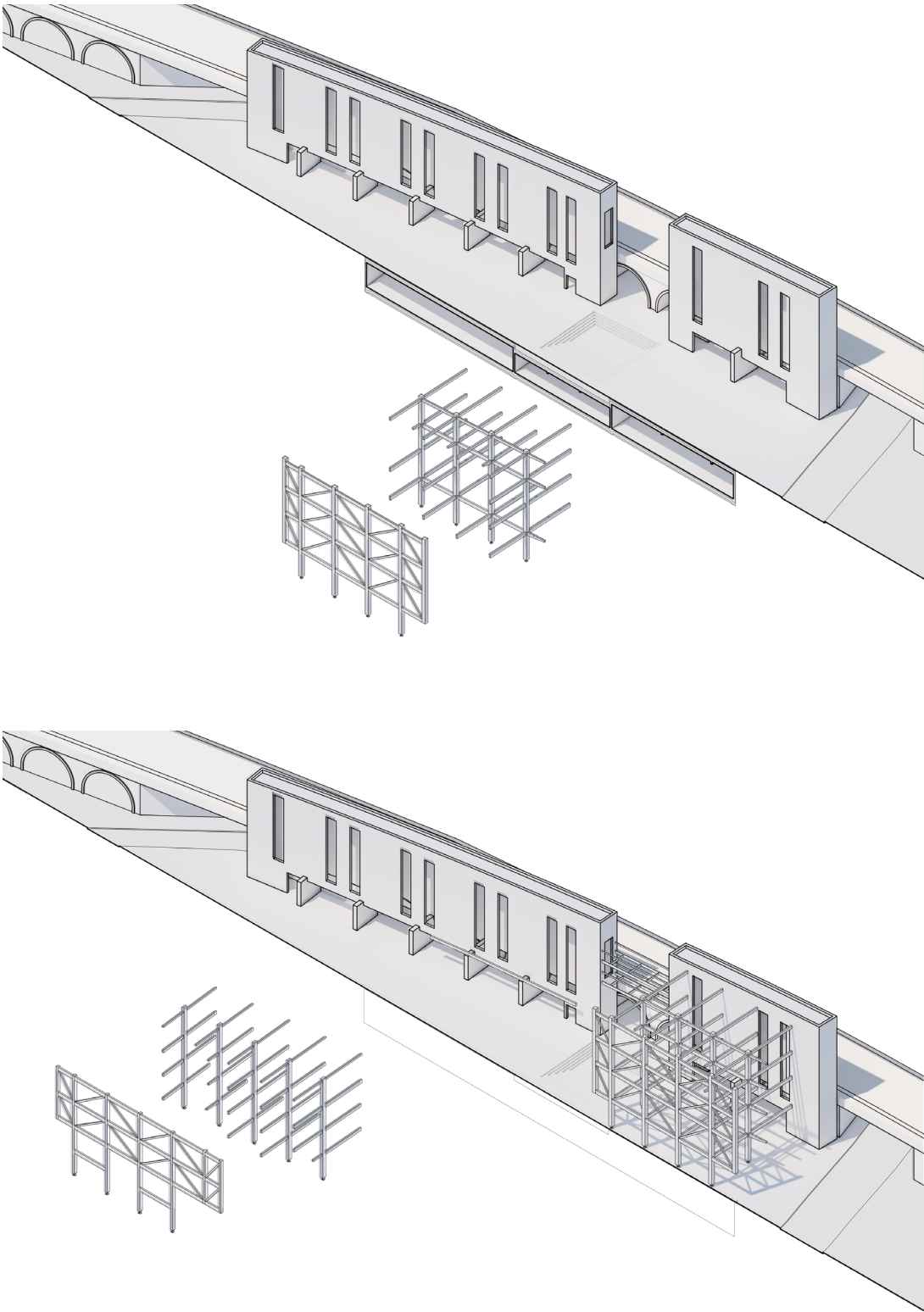
The programme and chronology of its realisation

- Step 4: The Hostel, further part(s)
Further development
- Step 3: The Hostel, first step
First amenities underneath the trucks
- Step 2: The Workshop
- Step 1: The wall and the Stage as an impulse
to bring the site to common awareness



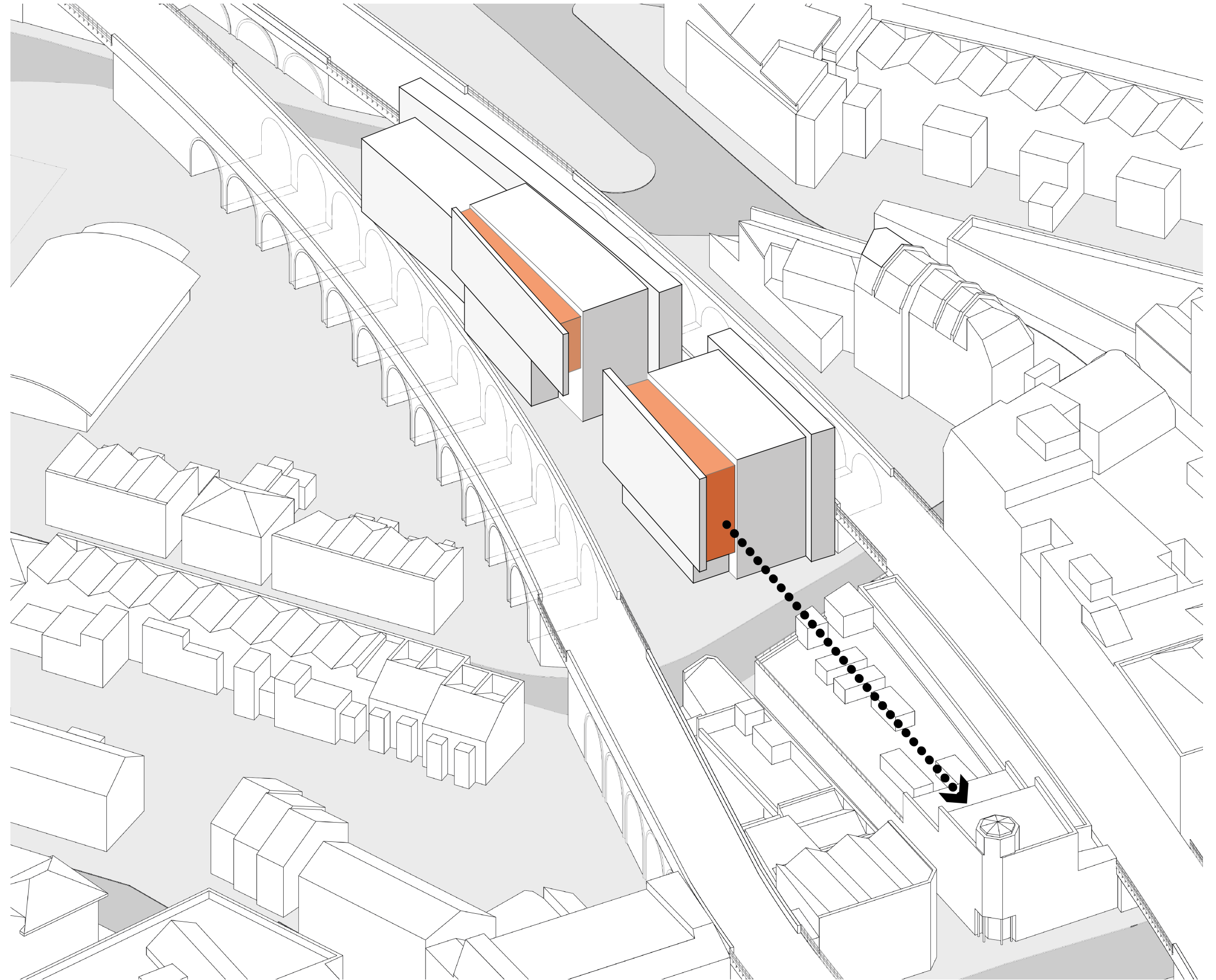
DESIGNING PROCESS

Structural schemes



DESIGNING PROCESS

Further elements of the structure are arranged in layers to reinforce the idea of bricolage, the linear character of the space and it would highlight interesting elements in the context.





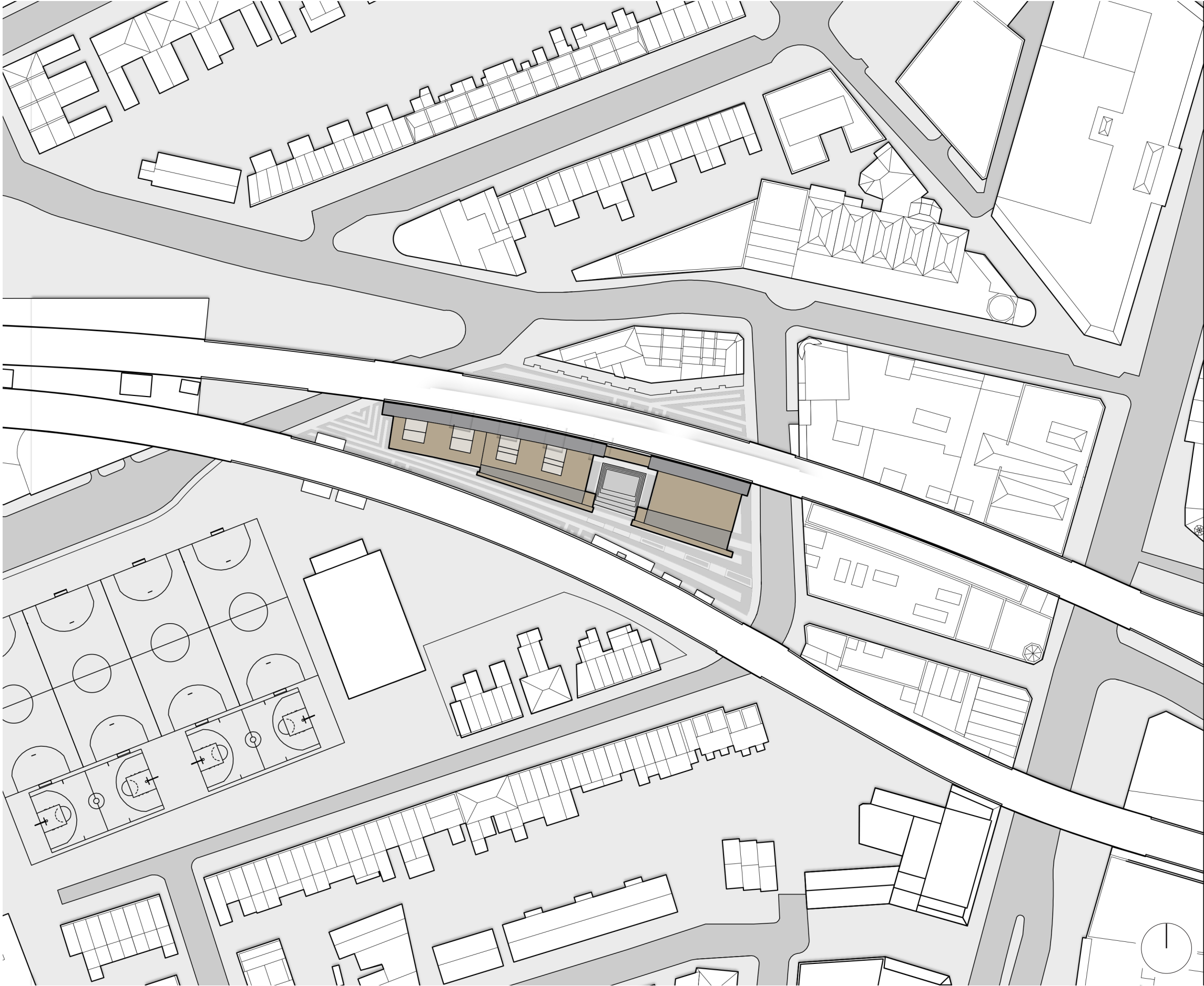
THE PROJECT

Axonometric view



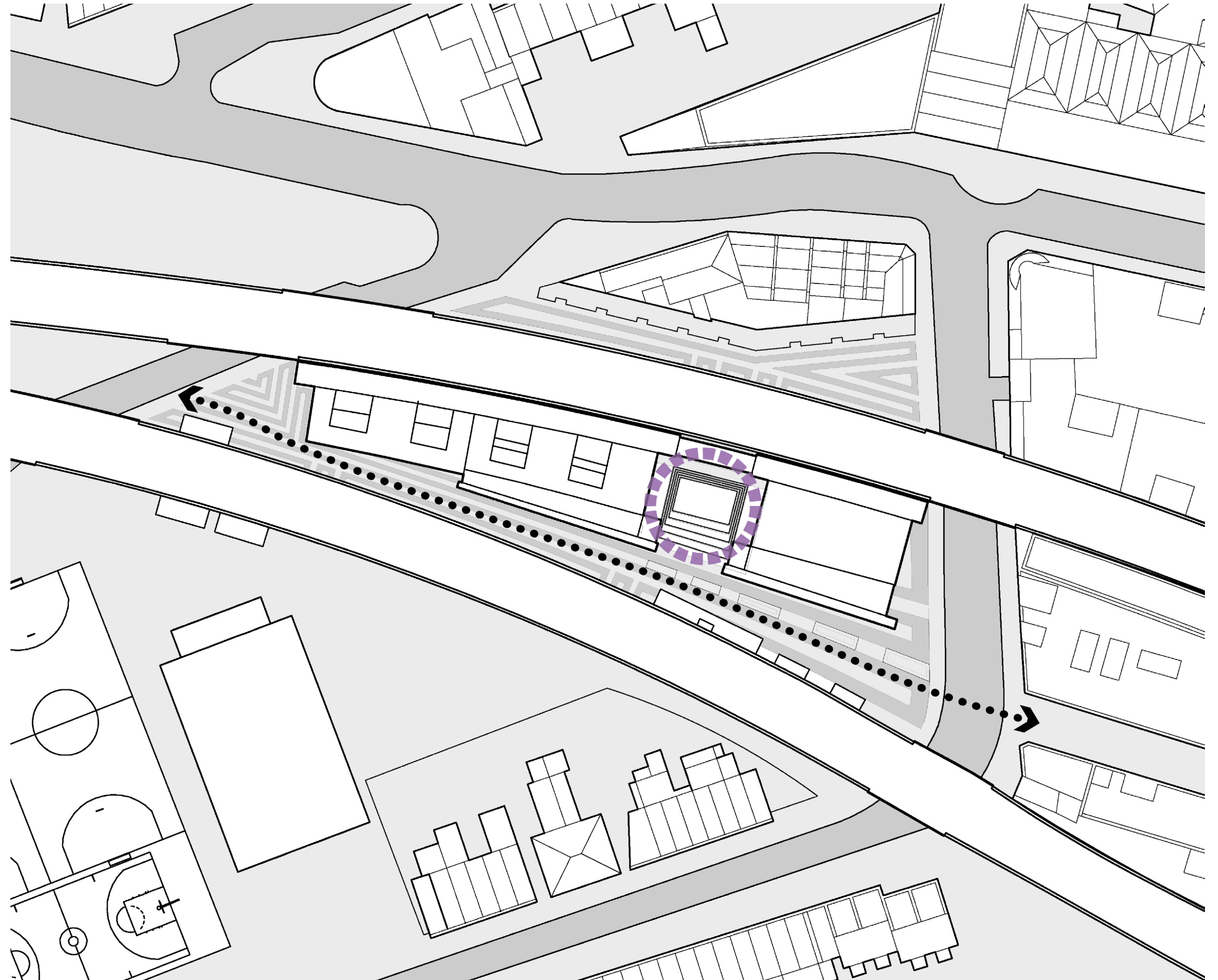
THE PROJECT

Site plan



THE PROJECT

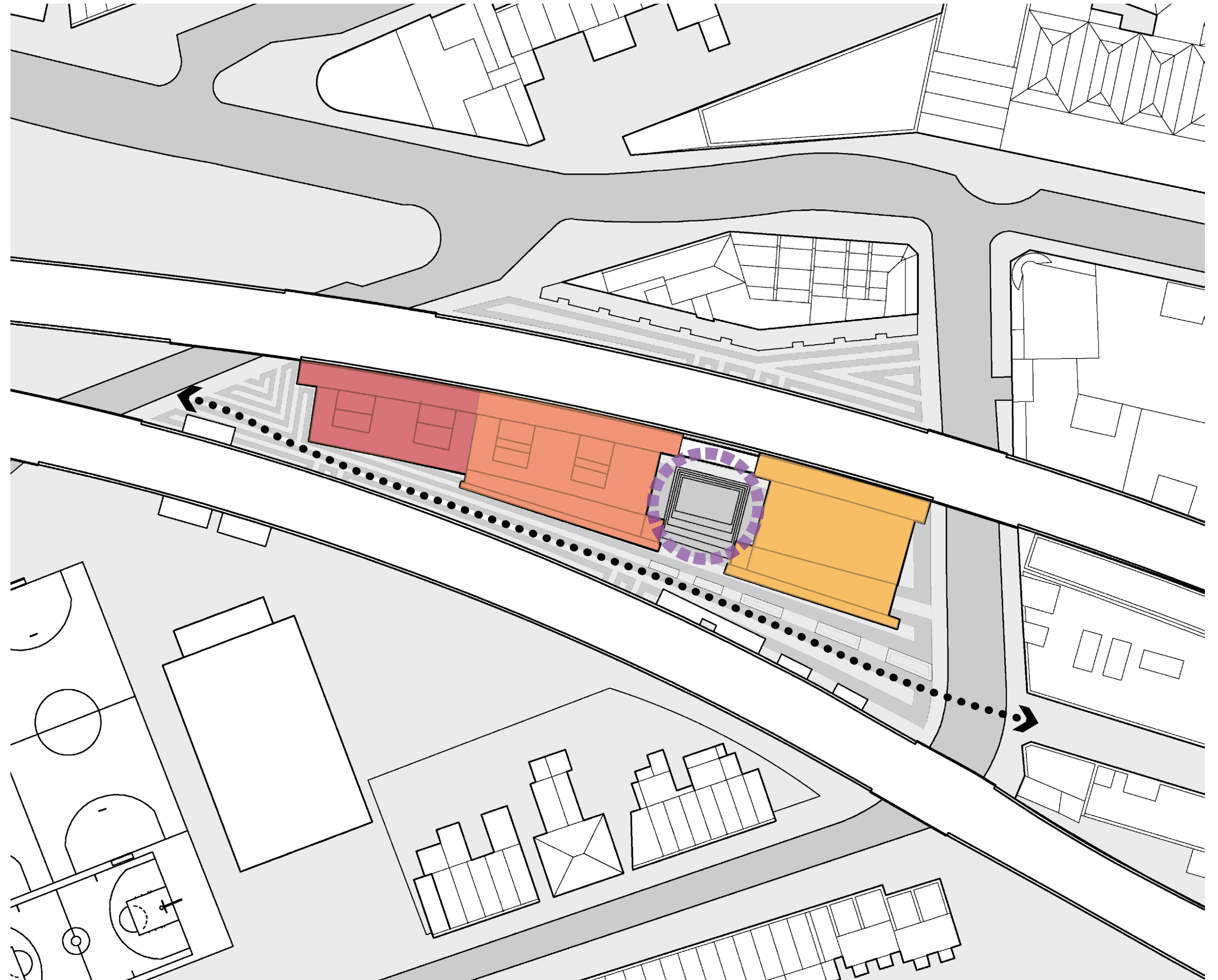
Building reinforce the Internal Street concept
and the Stage as the local focal point





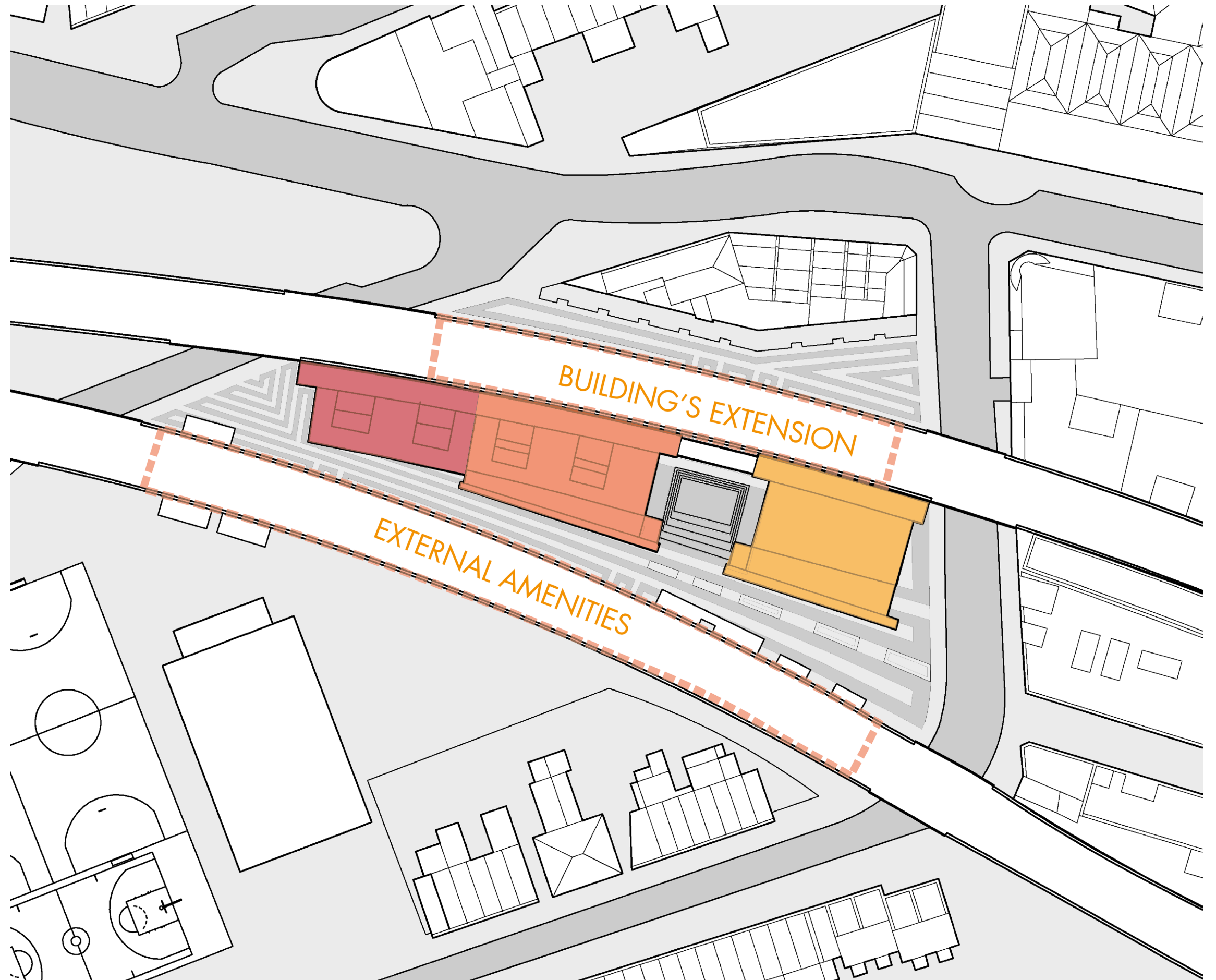
THE PROJECT

The Stage and internal street



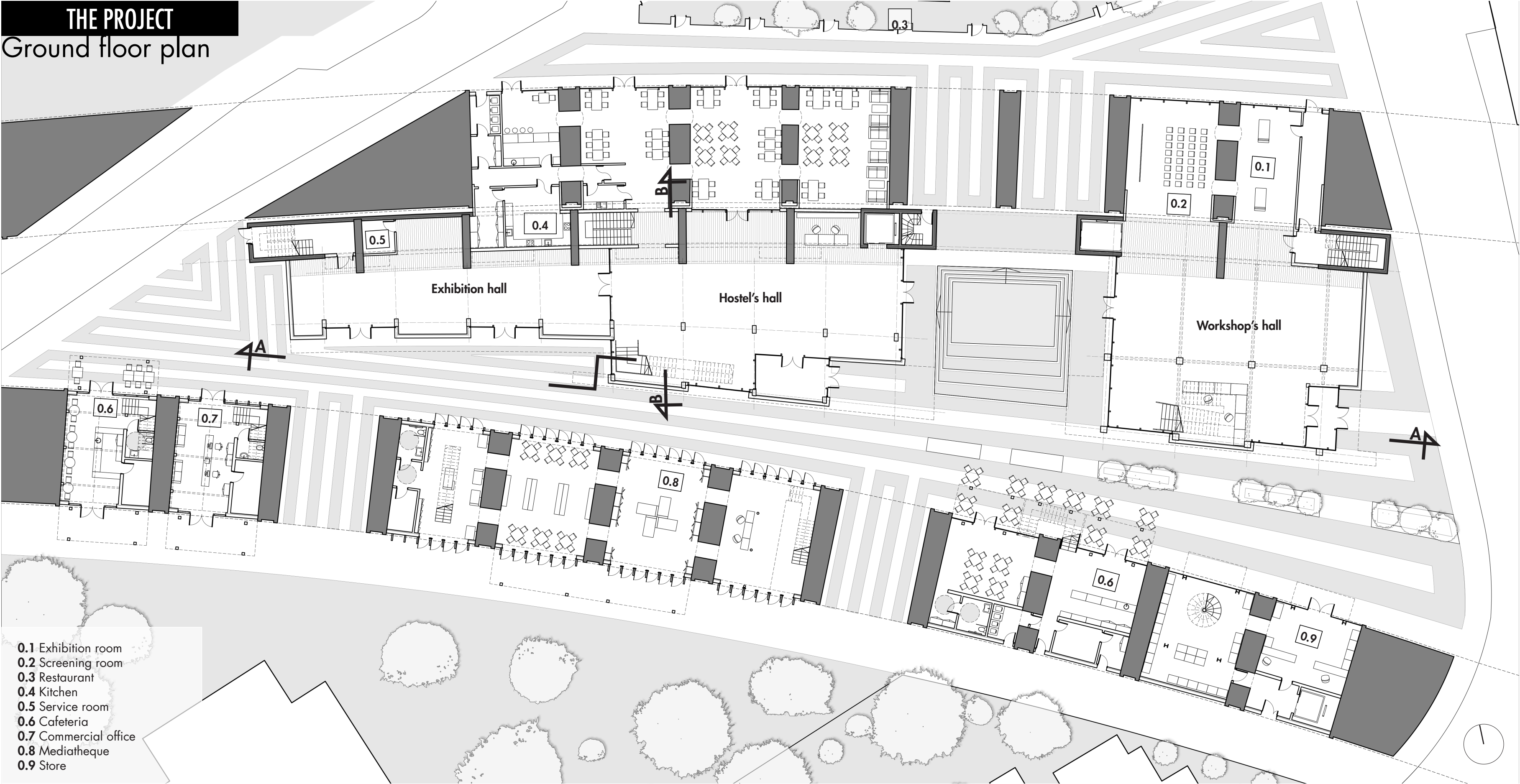
THE PROJECT

Building activates other subspaces
creating the place

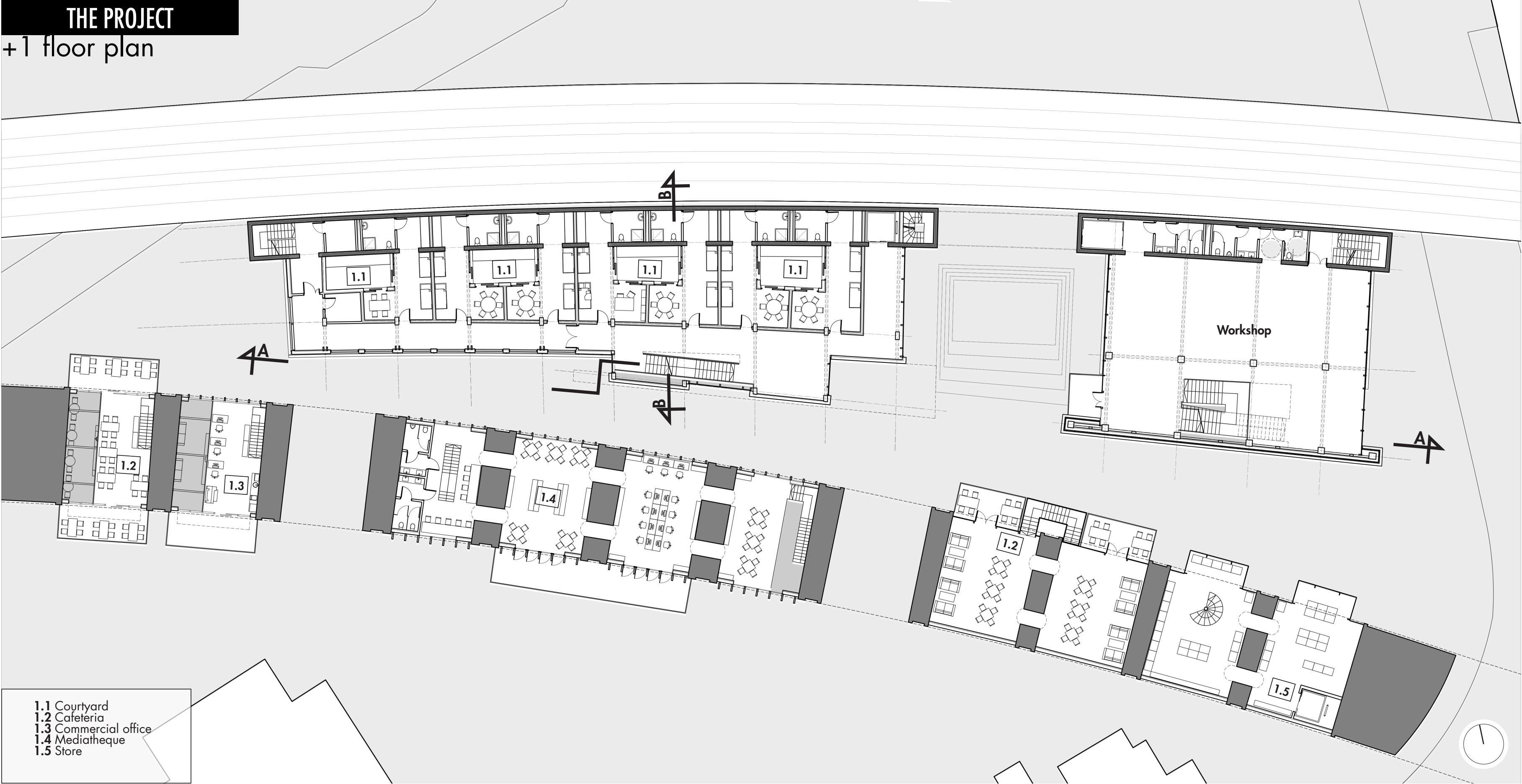




THE PROJECT
Ground floor plan

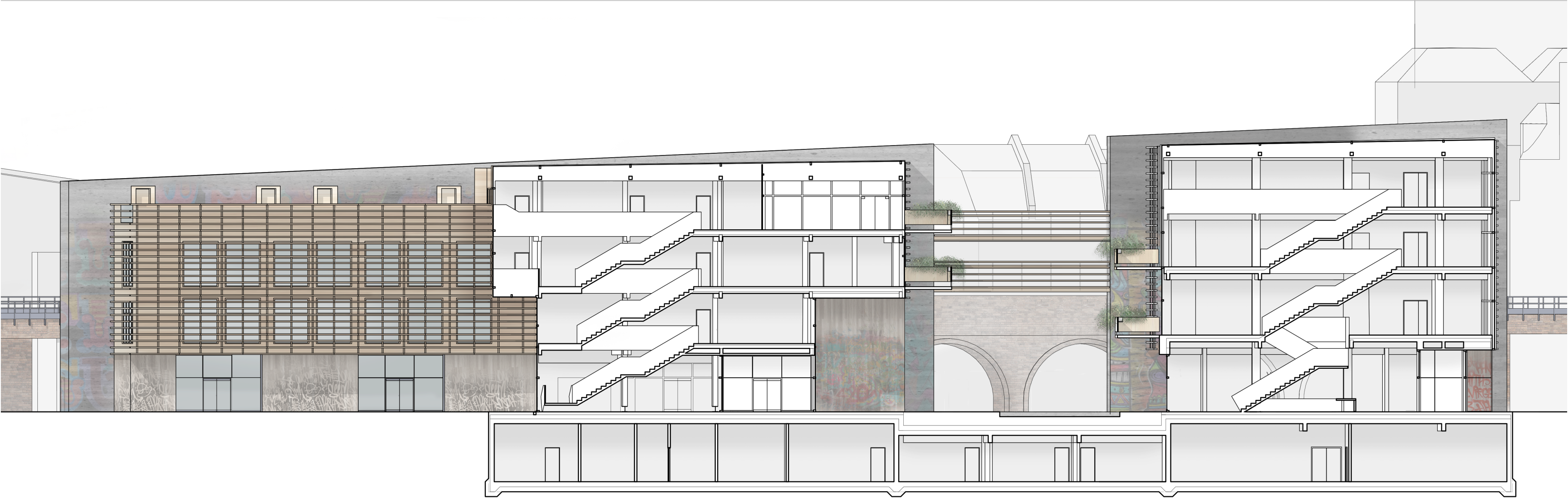


THE PROJECT
+1 floor plan



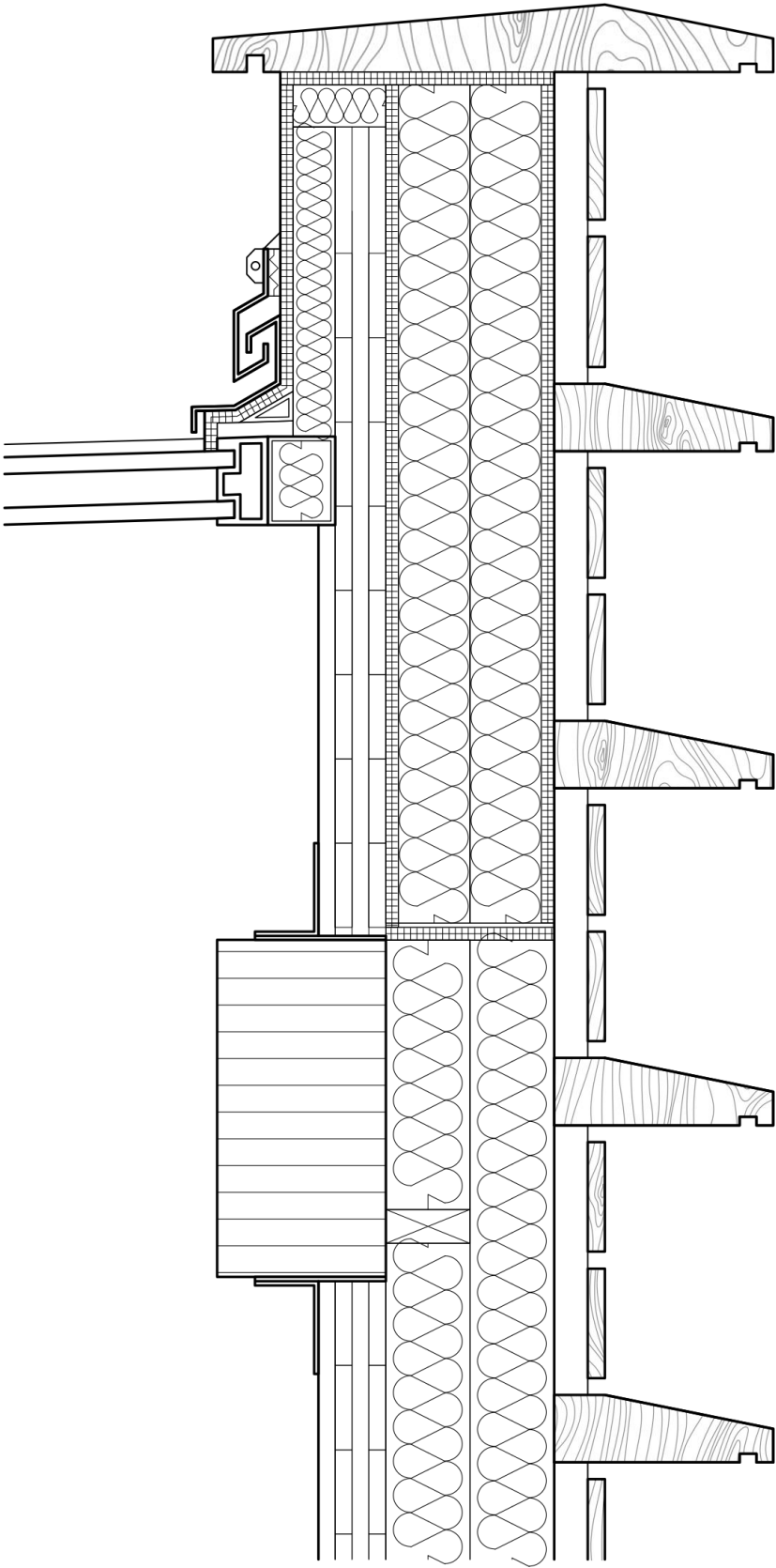
THE PROJECT

A-A Section





Detail: connection of skylight with the facade



HOSTEL
B-B Section




BUILDING AS A CANVAS

Schematic timeline of the construction due to the idea of bricolage.

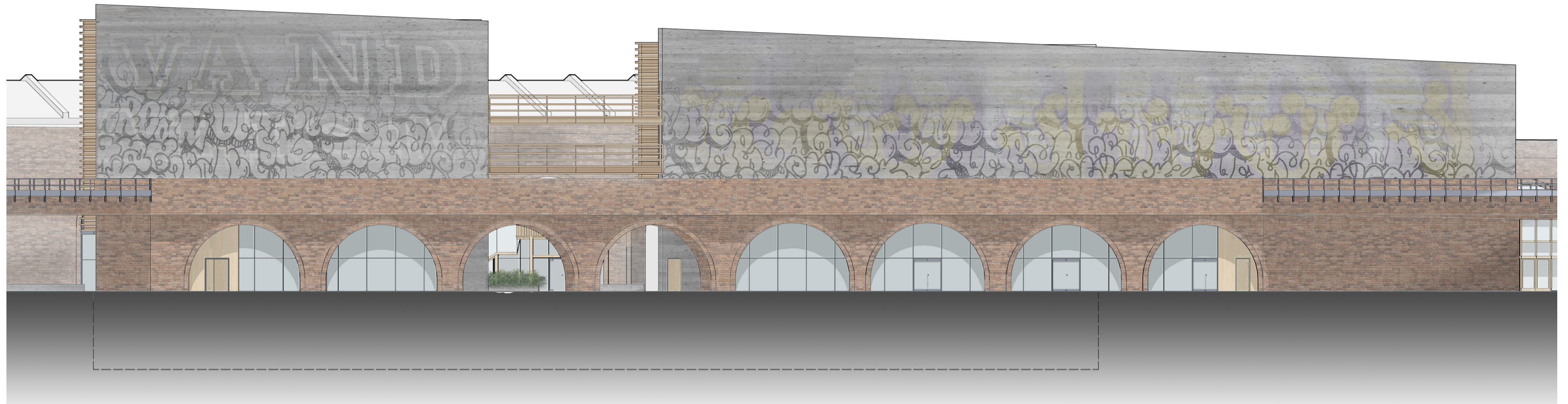


BUILDING AS A CANVAS
South facade





BUILDING AS A CANVAS

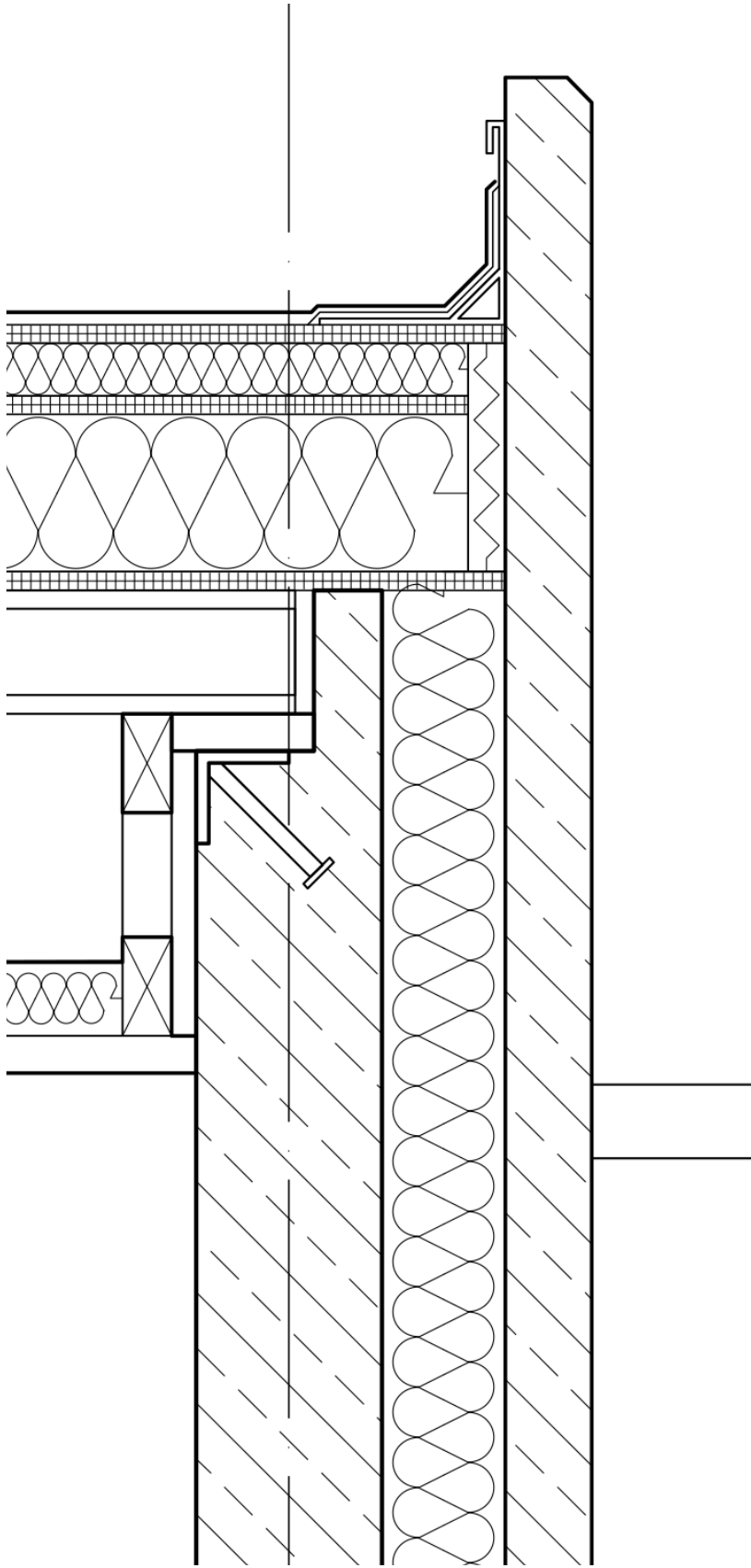


North facade



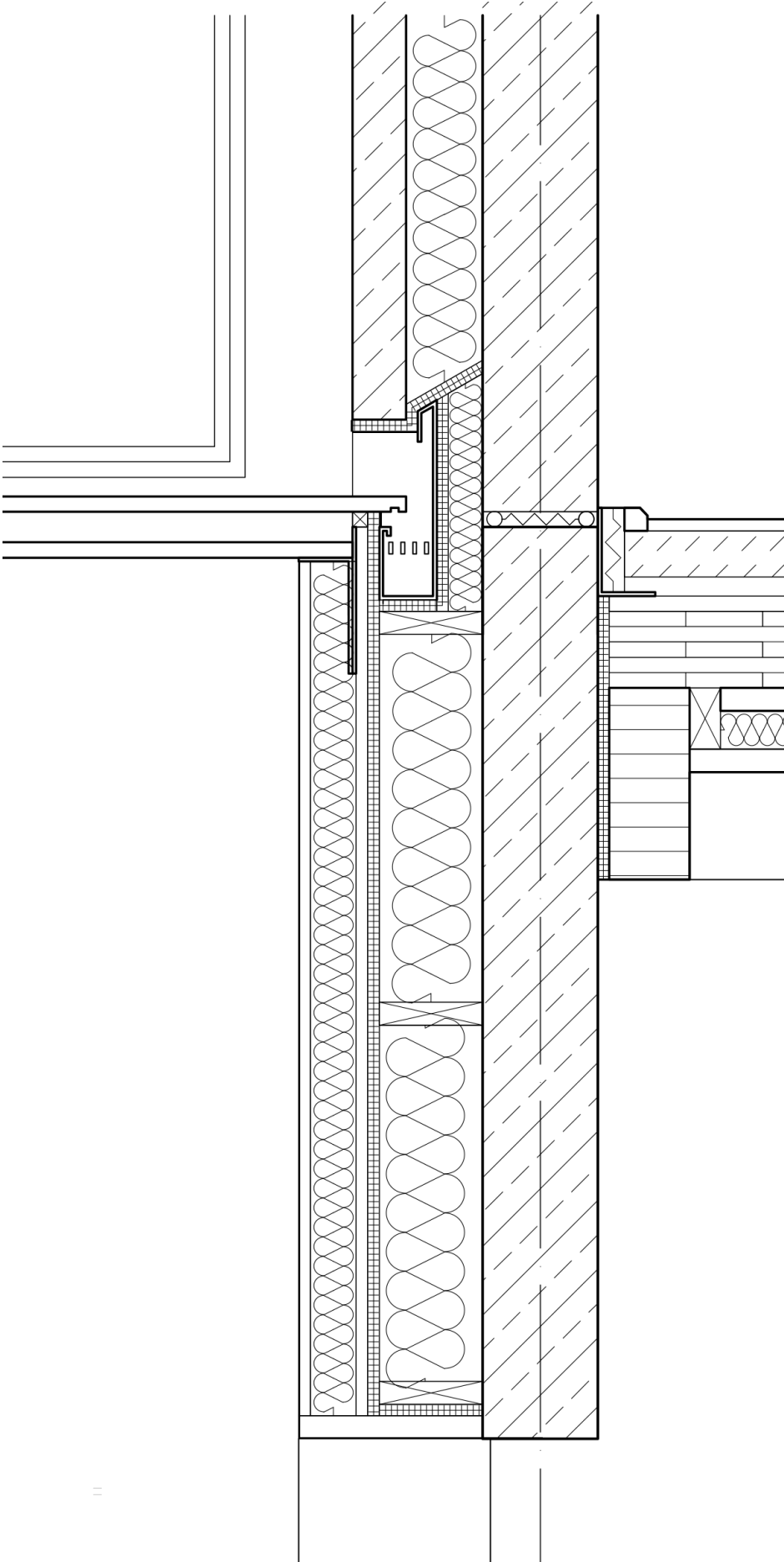
BUILDING AS A CANVAS
Workshop facades



Hostel facades



Detail: The top of the wall

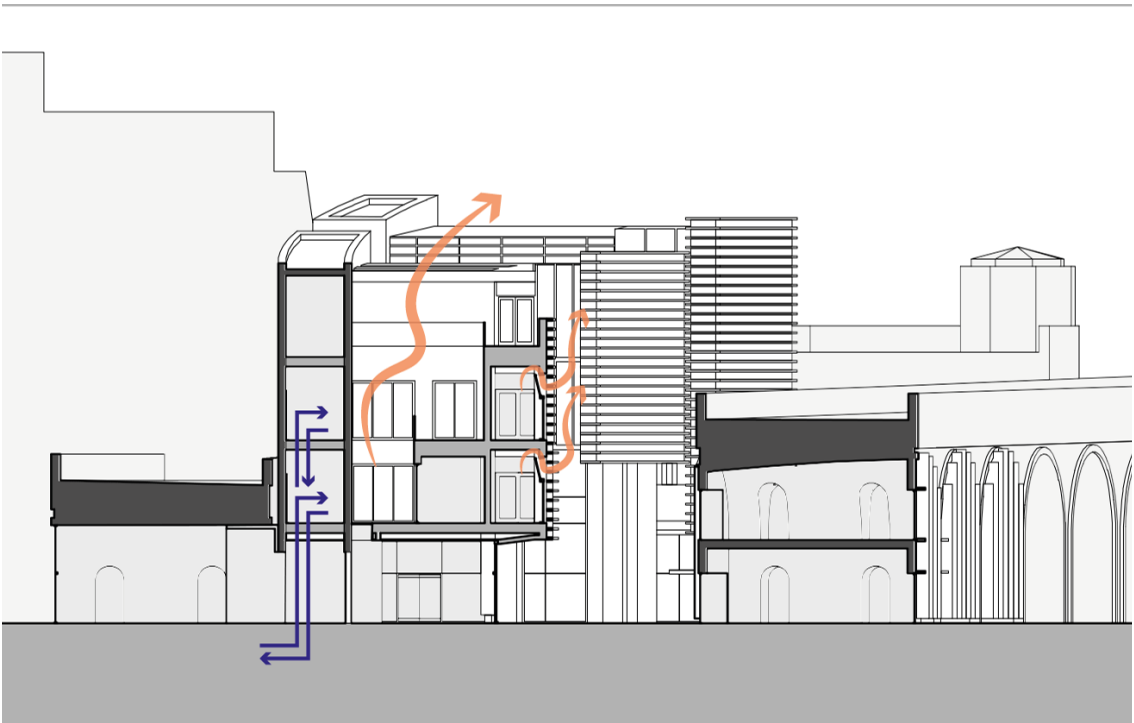
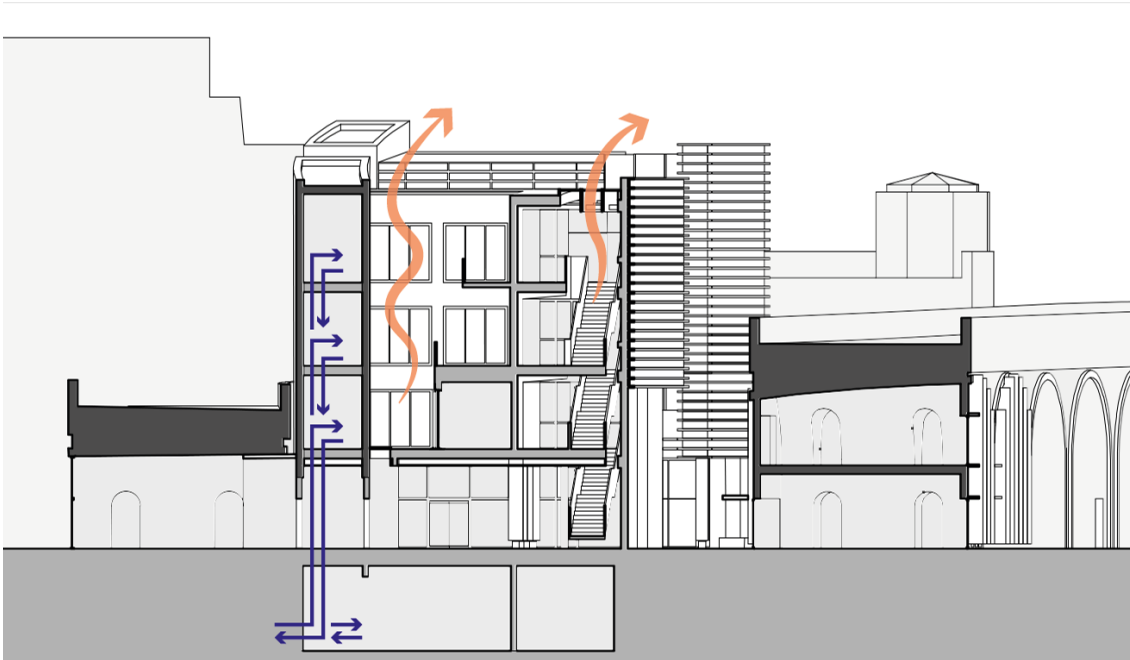
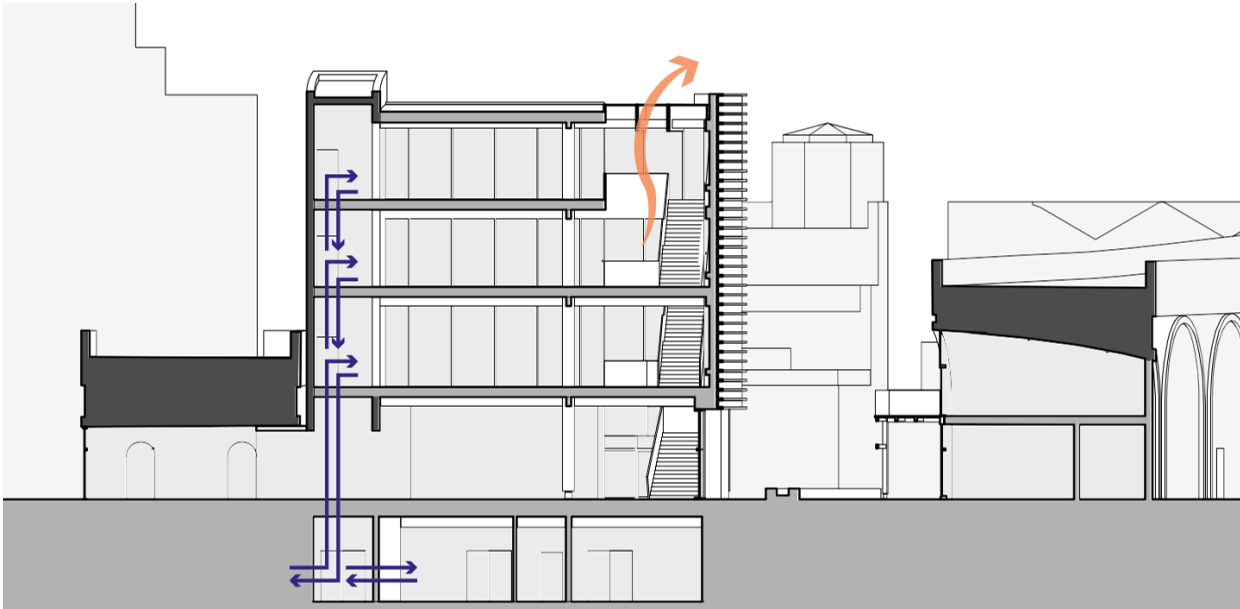


Detail: The bottom of the wall

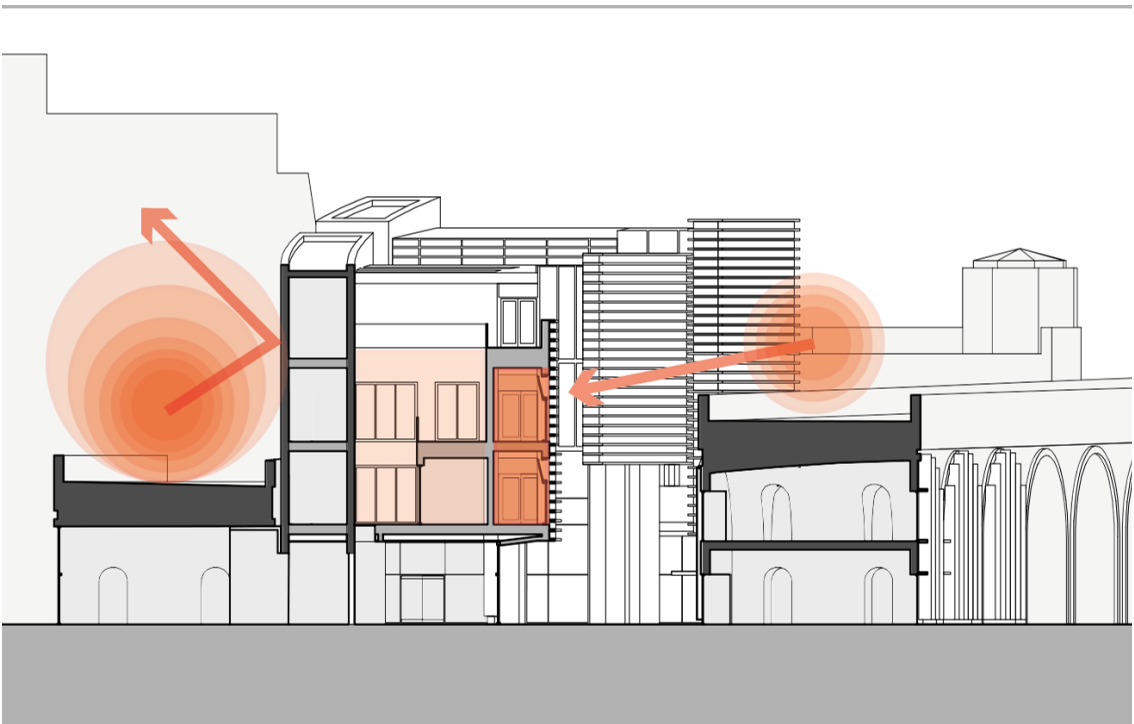
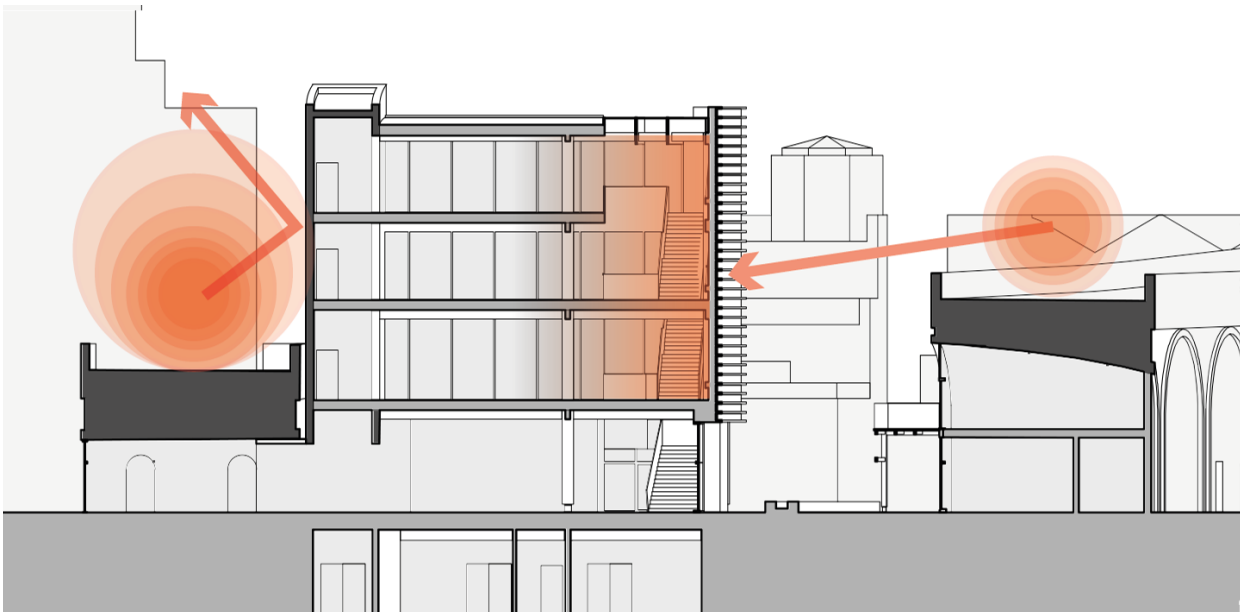


CLIMATE SCHEMES

Water connection and natural ventilation

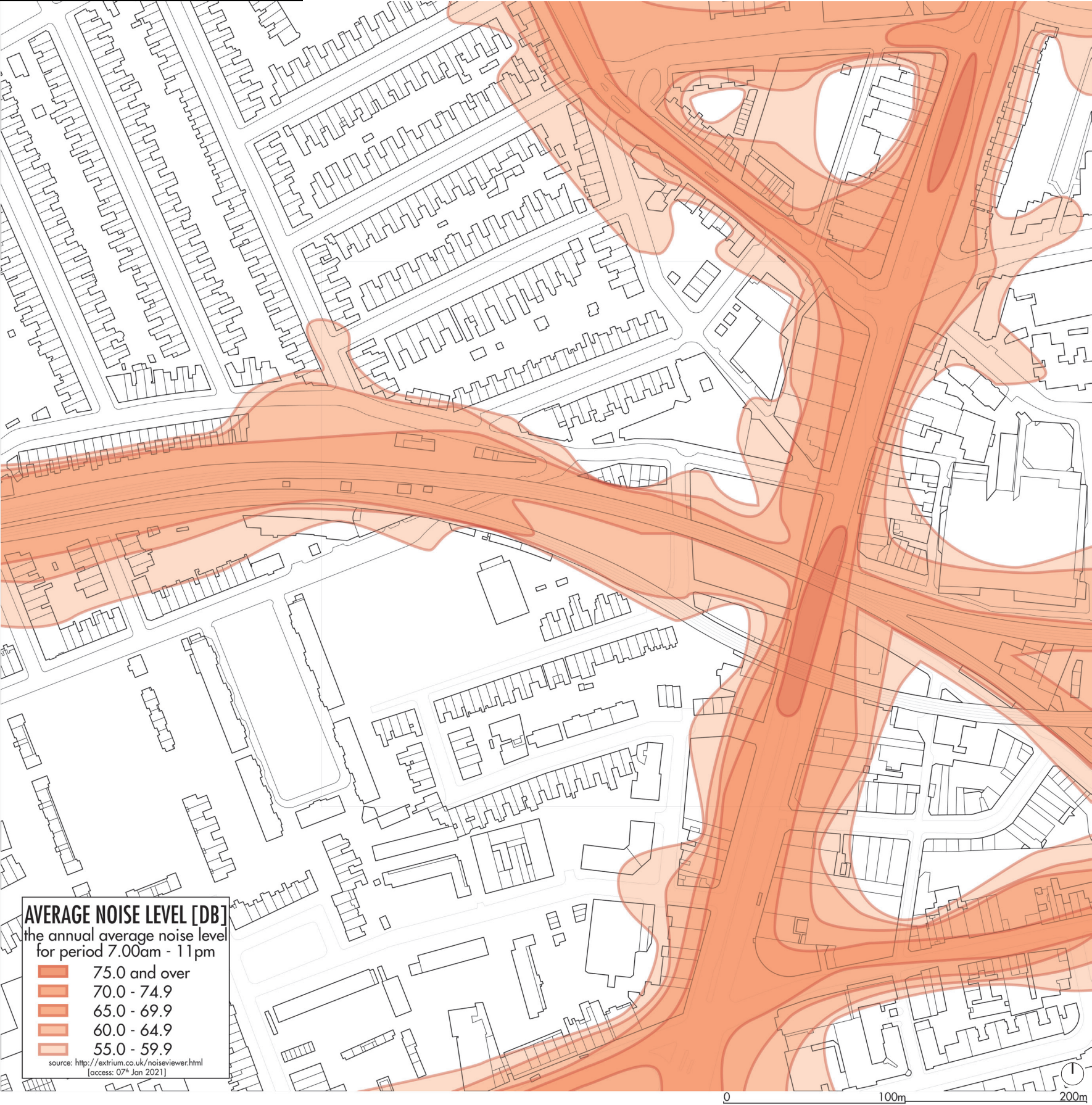


Noise pollution



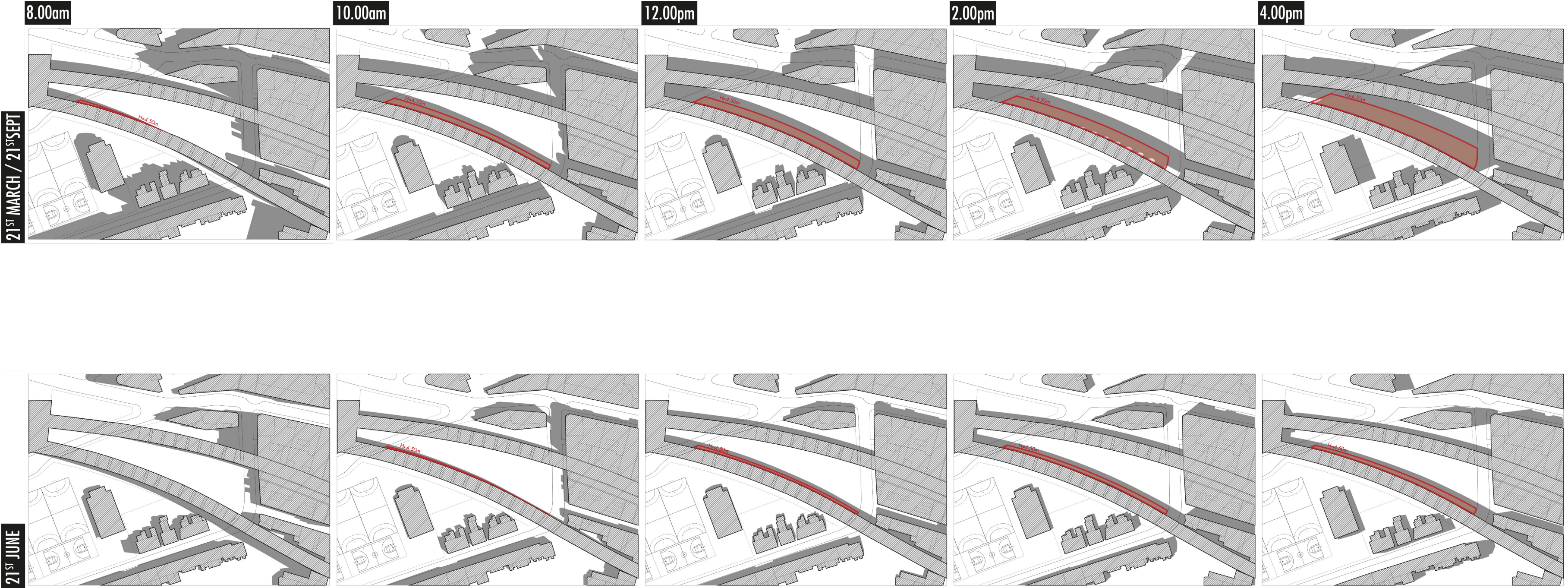
CLIMATE SCHEMES

"Average noise level" maps



CLIMATE SCHEMES

Sunlight

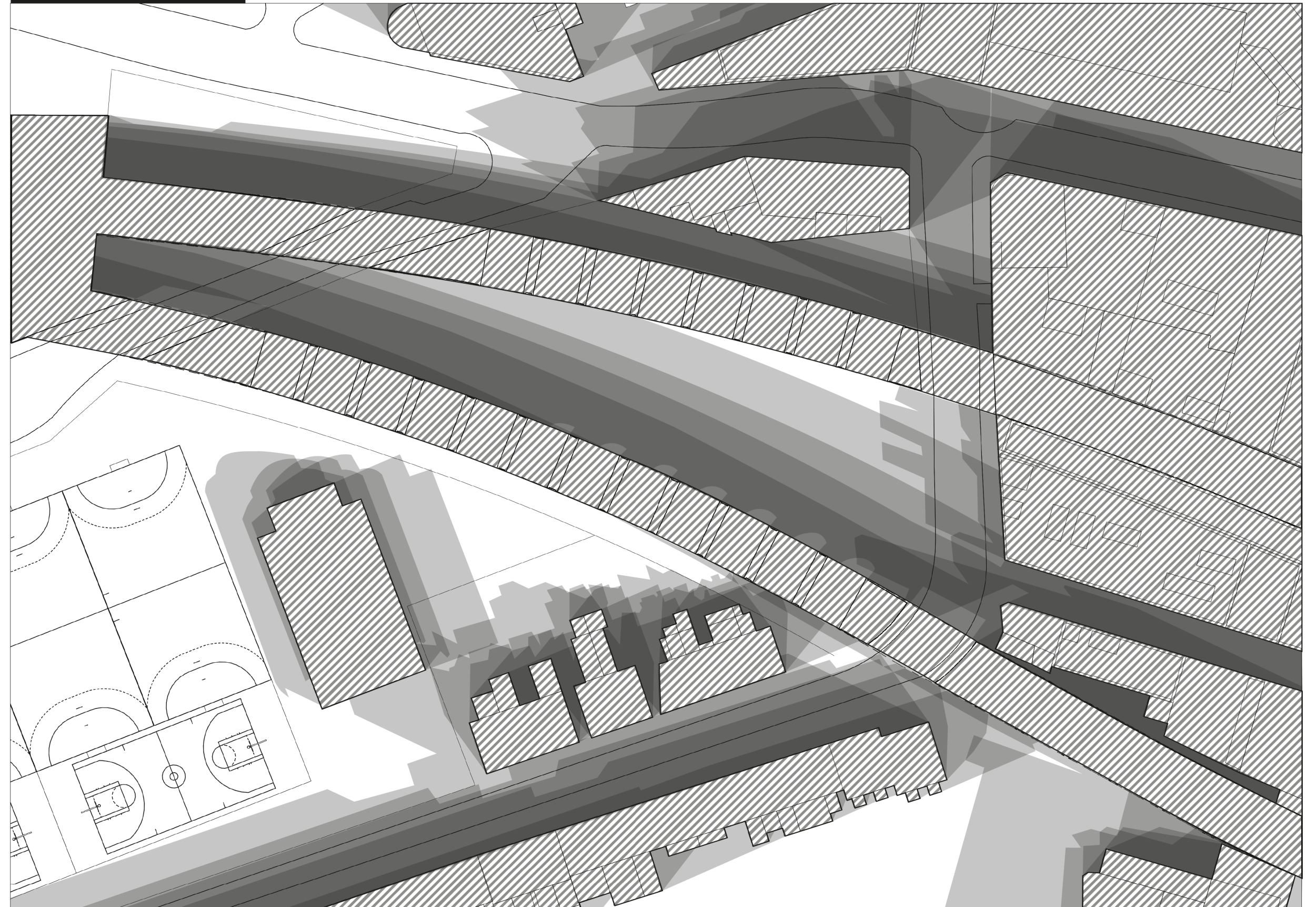


CLIMATE SCHEMES

Sunlight

21ST MARCH / 21ST SEPT

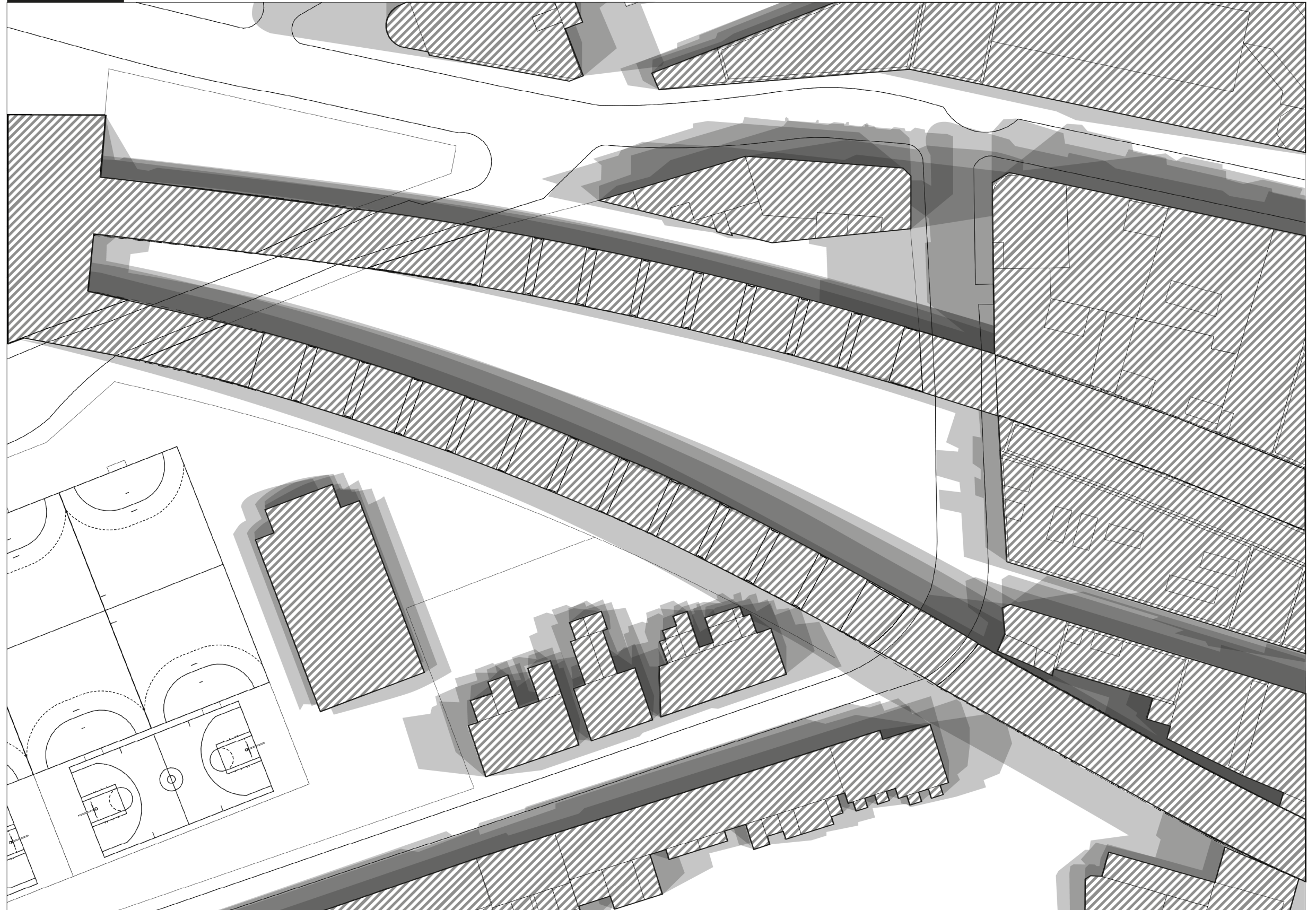
Shading for period 8.00am-4.00pm



CLIMATE SCHEMES

Sunlight

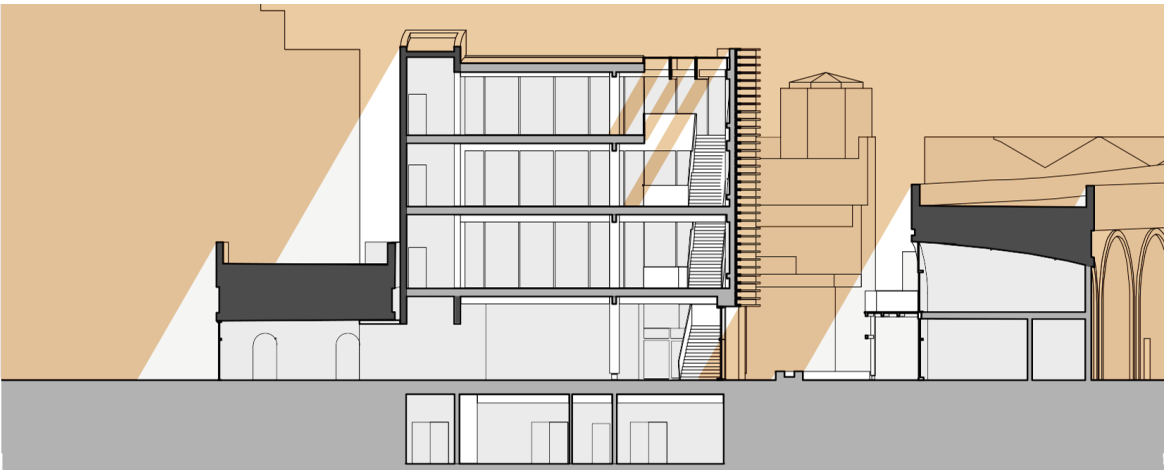
21ST JUNE



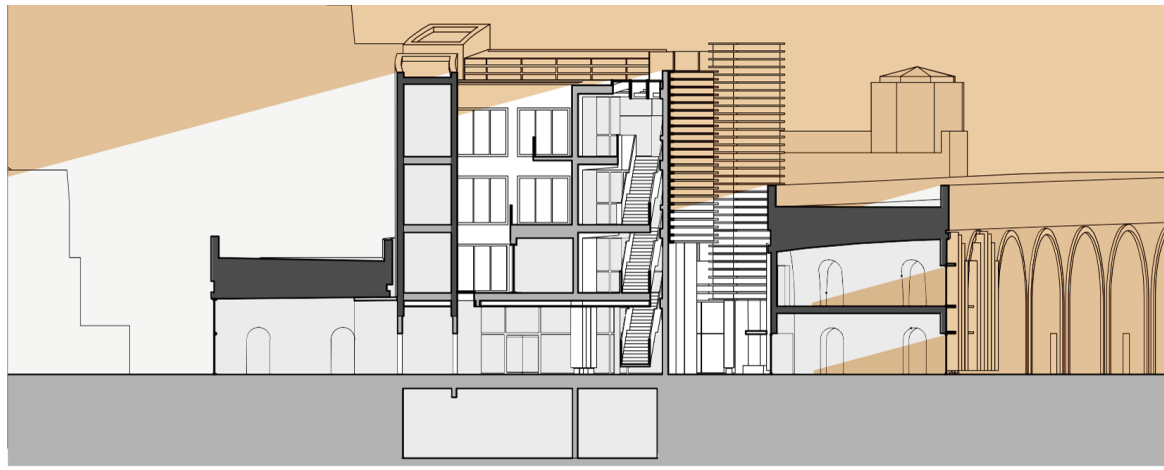
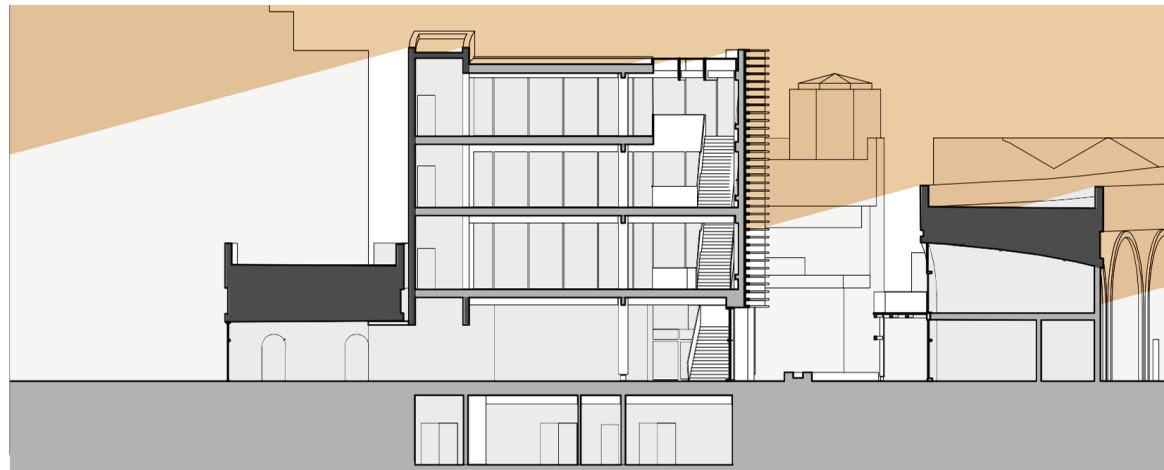
CLIMATE SCHEMES

Sunlight

Summer

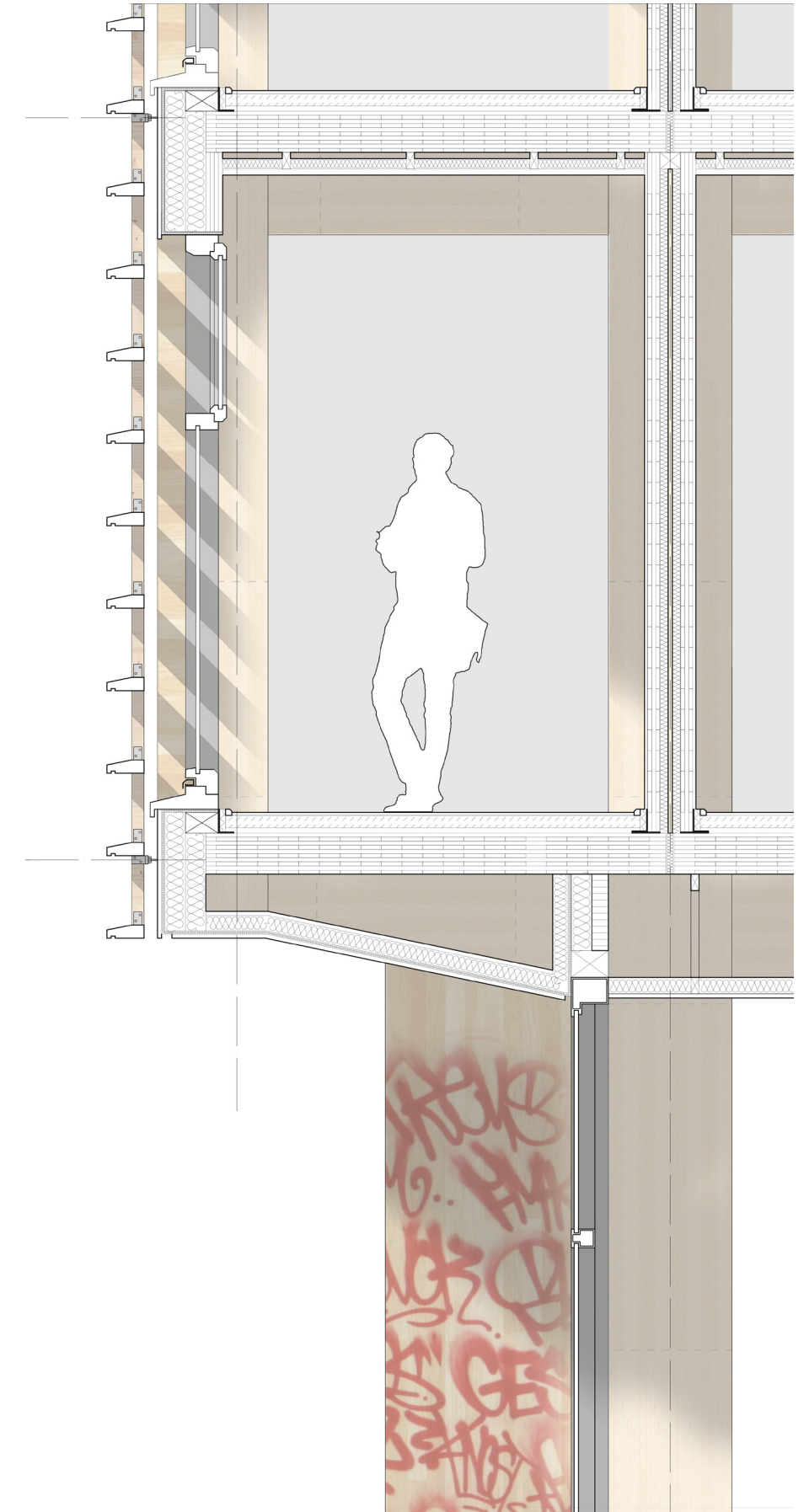
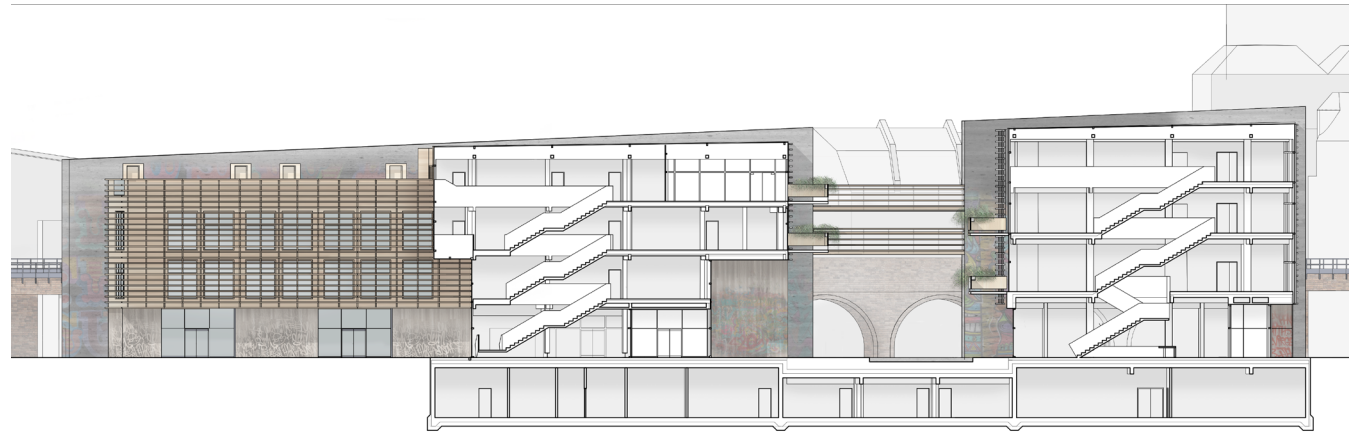


Winter



THE PROJECT

Facade of the second part of the hostel



THANK YOU