

Re-introducing an erased shared identity, Between the traces of Co-existence

Pitargou, Paphos
Cyprus October 1, 2060

Transitional Territories
Luisa Maria Calabrese
Denise Piccinini

Patrisia Tziourrou
5391326
24.06.2022

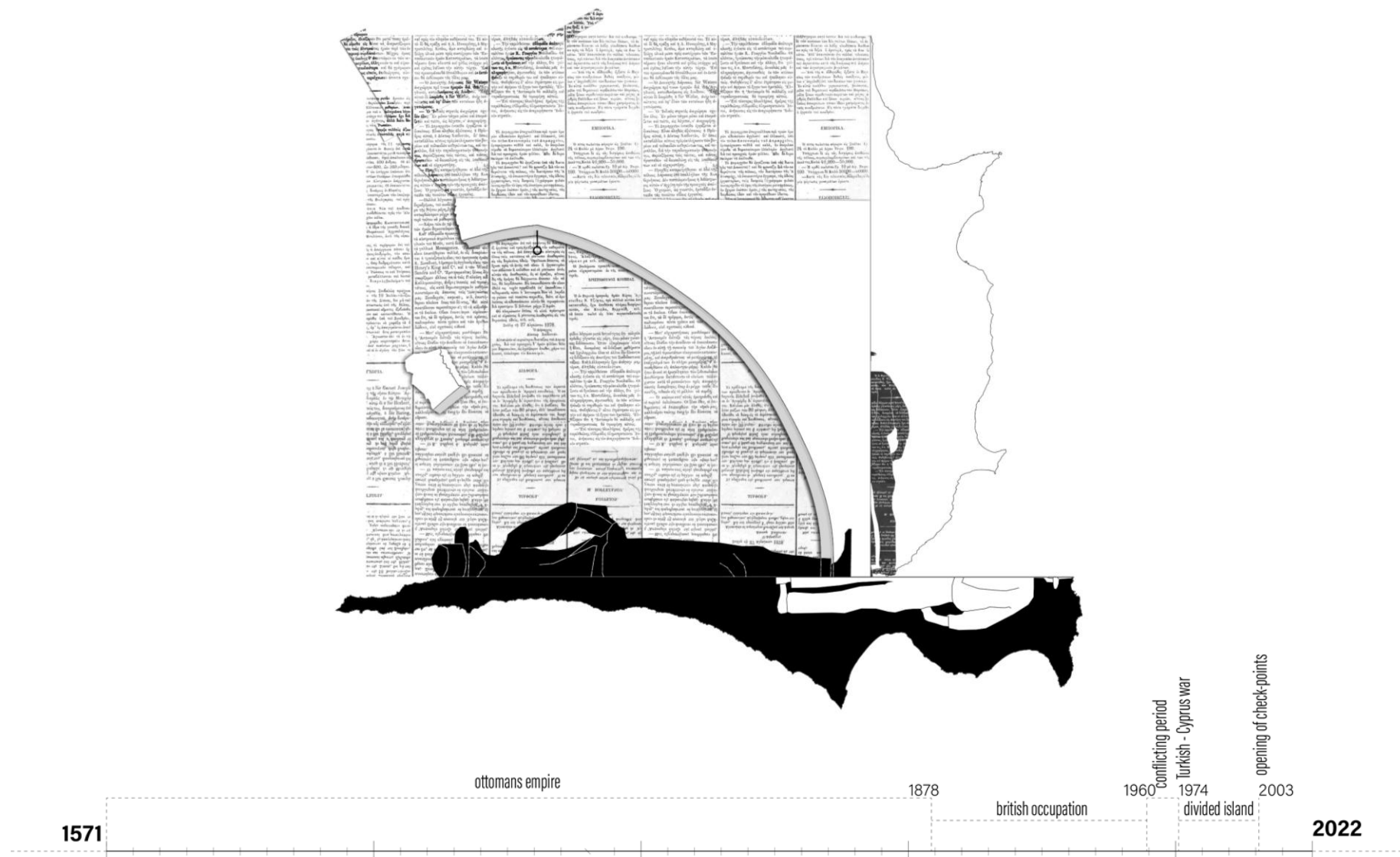
Prologue

Motivations 1995-2022

Accumulation and Erasure of Shared identity 1571-2022

Objective & Time Considerations

Cyprus 2022-2060



Cyprus 1571 - 2022

Created by the author

Prologue

Motivations 1995-2022

Accumulation and Erasure of Shared identity 1571-2022

Objective & Time Considerations

Cyprus 2022-2060



"I do not forget" Public school notebook

<https://avant-garde.com.cy/kosmos/elamitik-aidisi-tis-xronias>

A map of Tennessee with a dashed line indicating a regional boundary. The city of Knoxville is marked with a dot and labeled. The text "TENNISSE CONTROLLED" is visible in the top left corner of the map area.

related "shall have an
active remedy before a
competent authority."



Evidence from IV H said that prisoners were in an unsecured

and for them any minute to come
the house. This lasted for about

2000

related "shall have an
active remedy before a
competent authority."



"36 Villified Territories" Village of Souskiou

Created by the author

“However,”



"Nature Reclamation" Village of Zaharia

Created by the author



"Peace Generation" Nicosia Protest in April 2021

<https://www.reuters.com/world/middle-east/ahead-geneva-talks-cypriots-march-peace-2021-04-24/>

“Any threats to the sense of the shared past by dislocation, rampant growth, or the general unmooring of cultures from their origins produced a "memory crisis" and a redoubled search for its hidden recesses.”

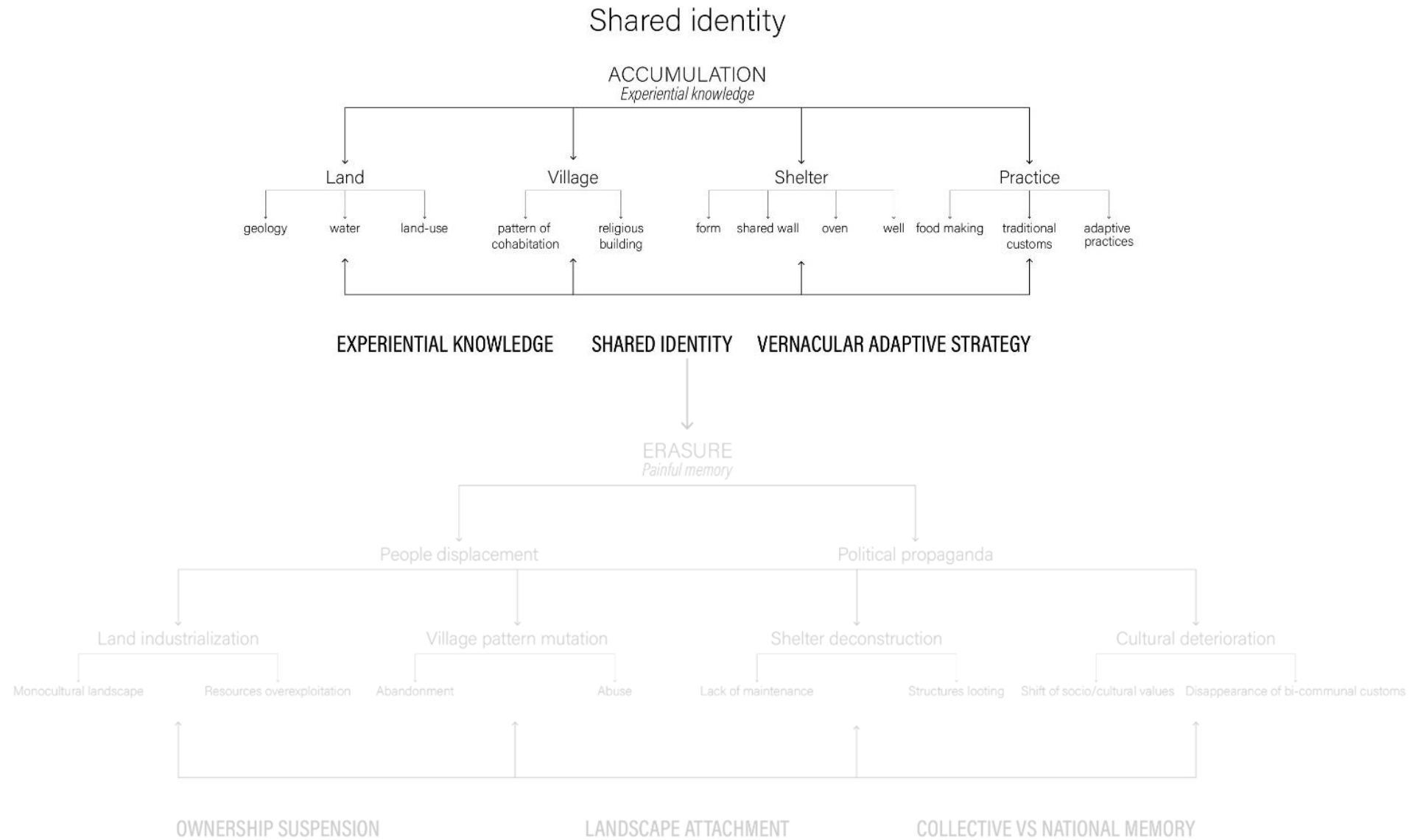
Prologue

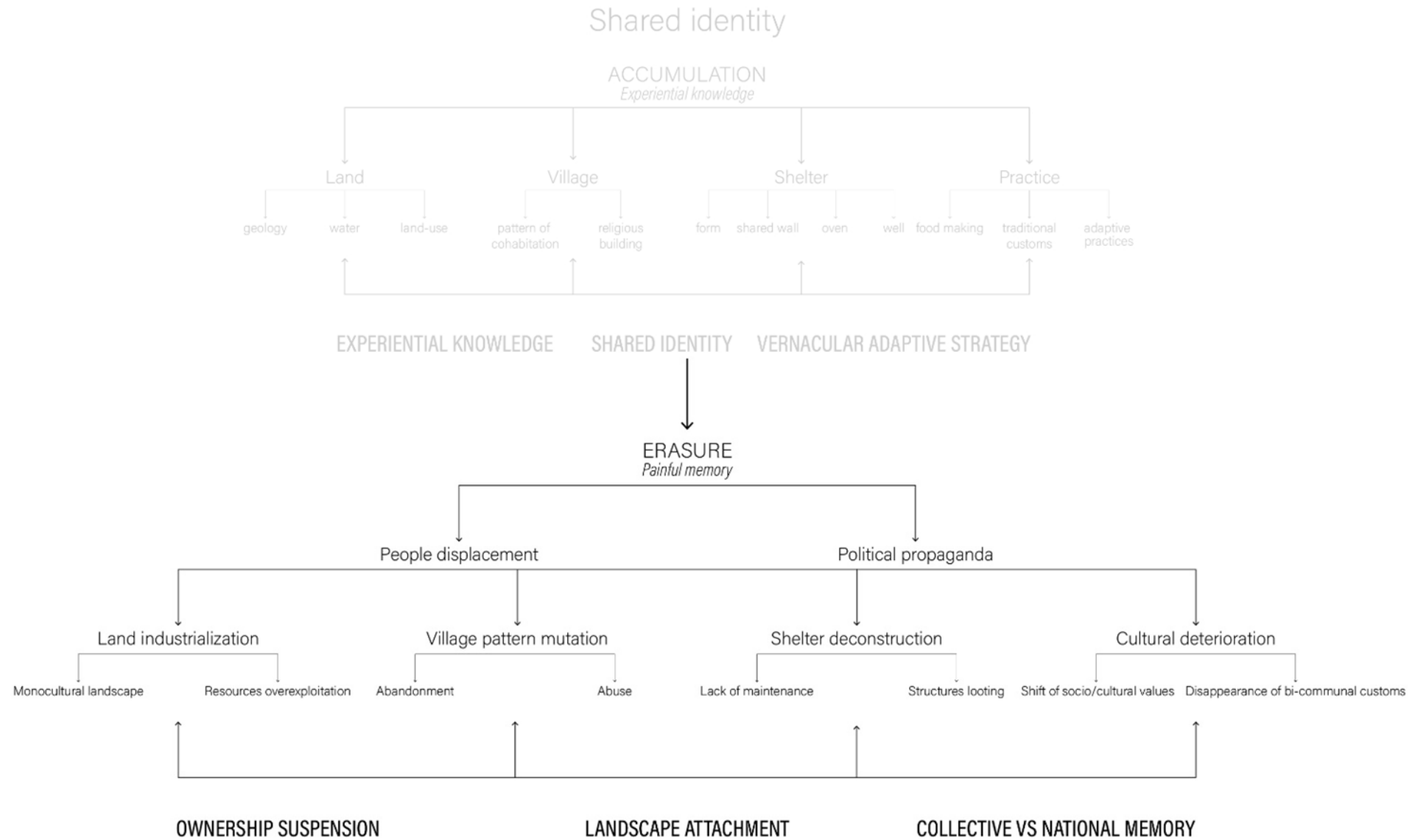
Motivations 1995-2022

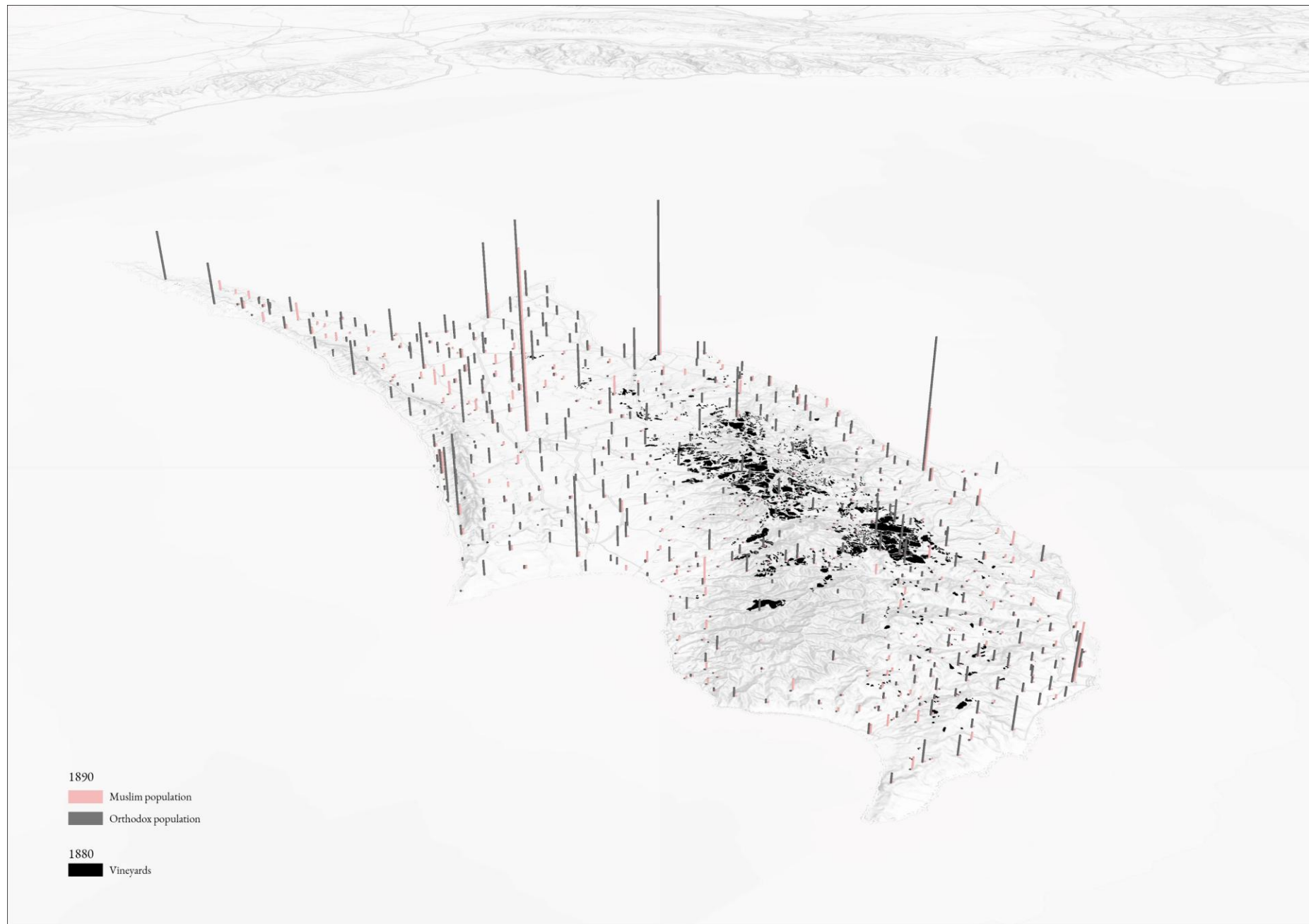
Accumulation and Erasure of Shared identity 1571-2022

Objective & Time Considerations

Cyprus 2022-2060








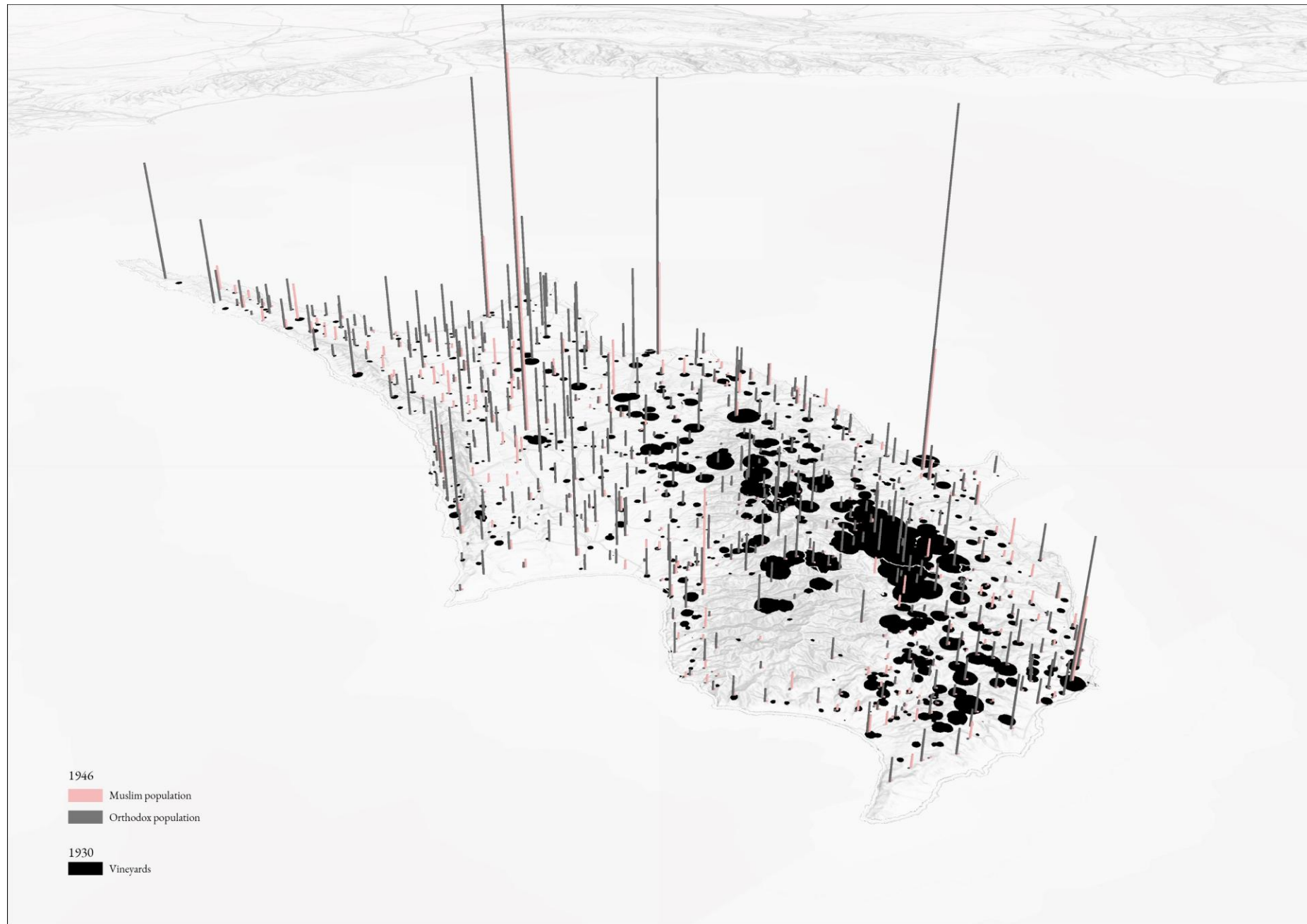
Bi-communal Cyprus and Viticulture

Mega scale – Cyprus Island



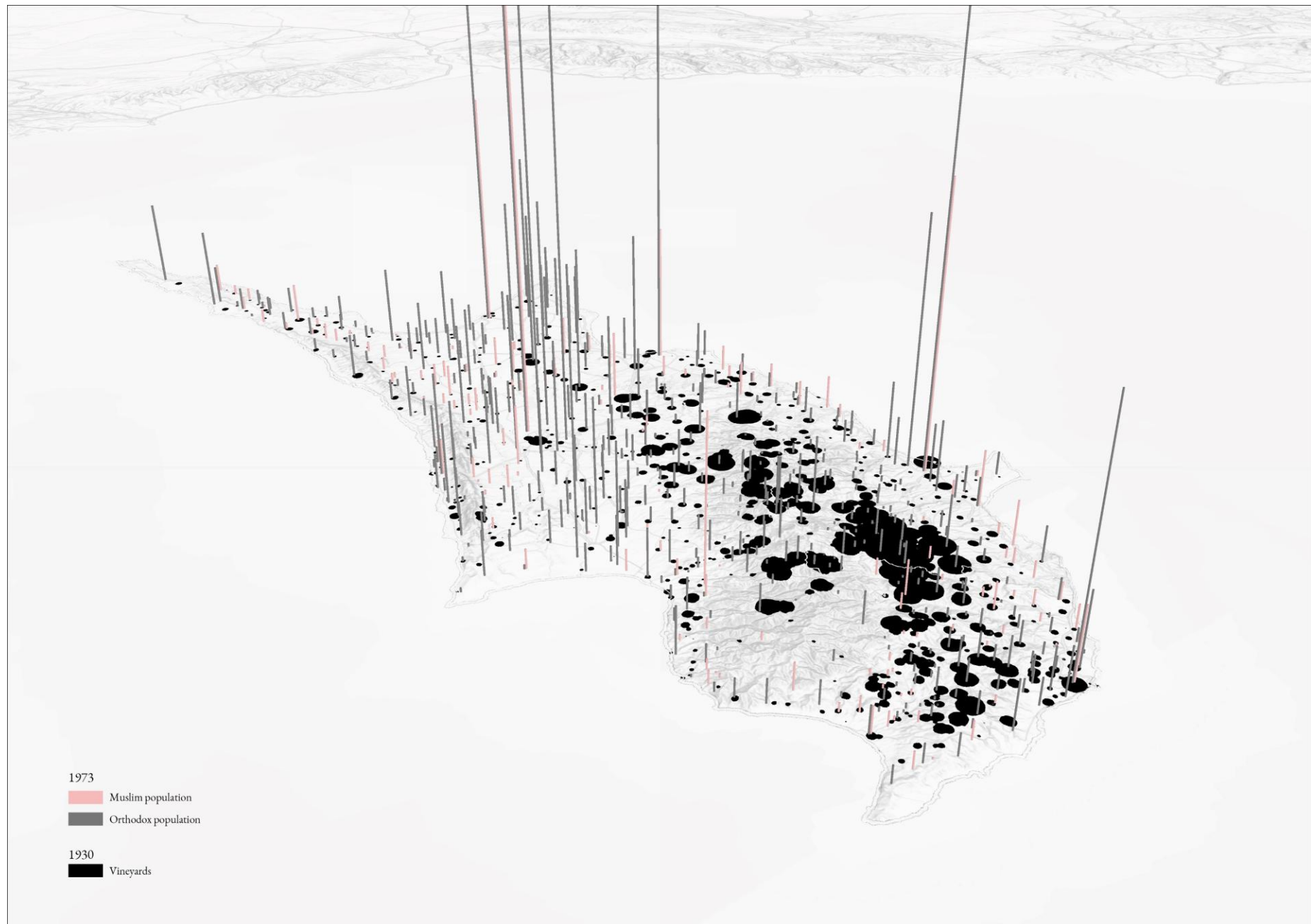
Bi-communal Cyprus and Viticulture

Mega scale – Cyprus Island



Bi-communal Cyprus and Viticulture

Mega scale – Cyprus Island



Bi-communal Cyprus and Viticulture

Mega scale – Cyprus Island





Bi-communal Cyprus and Viticulture

Mega scale – Cyprus Island



Bi-communal Cyprus and Viticulture
Mega scale – Cyprus Island



Vineyards, Cropland and Erased Diversity

Macro scale – Viticultural Territory

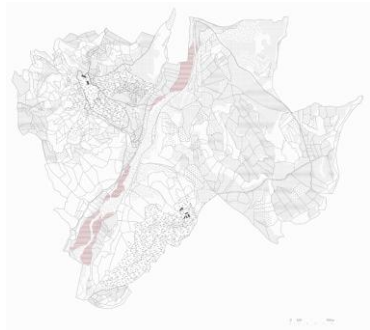


Illegal Land Occupation
Meso scale – Pitargou Territory



Illegal Cultivation of land beyond the boundaries of the plot

Meso scale – Pitargou Territory



Illegal Cultivation of River area
Meso scale – Pitargou Territory



Illegal grazing of an extensive area around the farm

Meso scale – Pitargou Territory



Decomposition of Domestic Structures
Micro scale – Pitargou Settlement

Oven

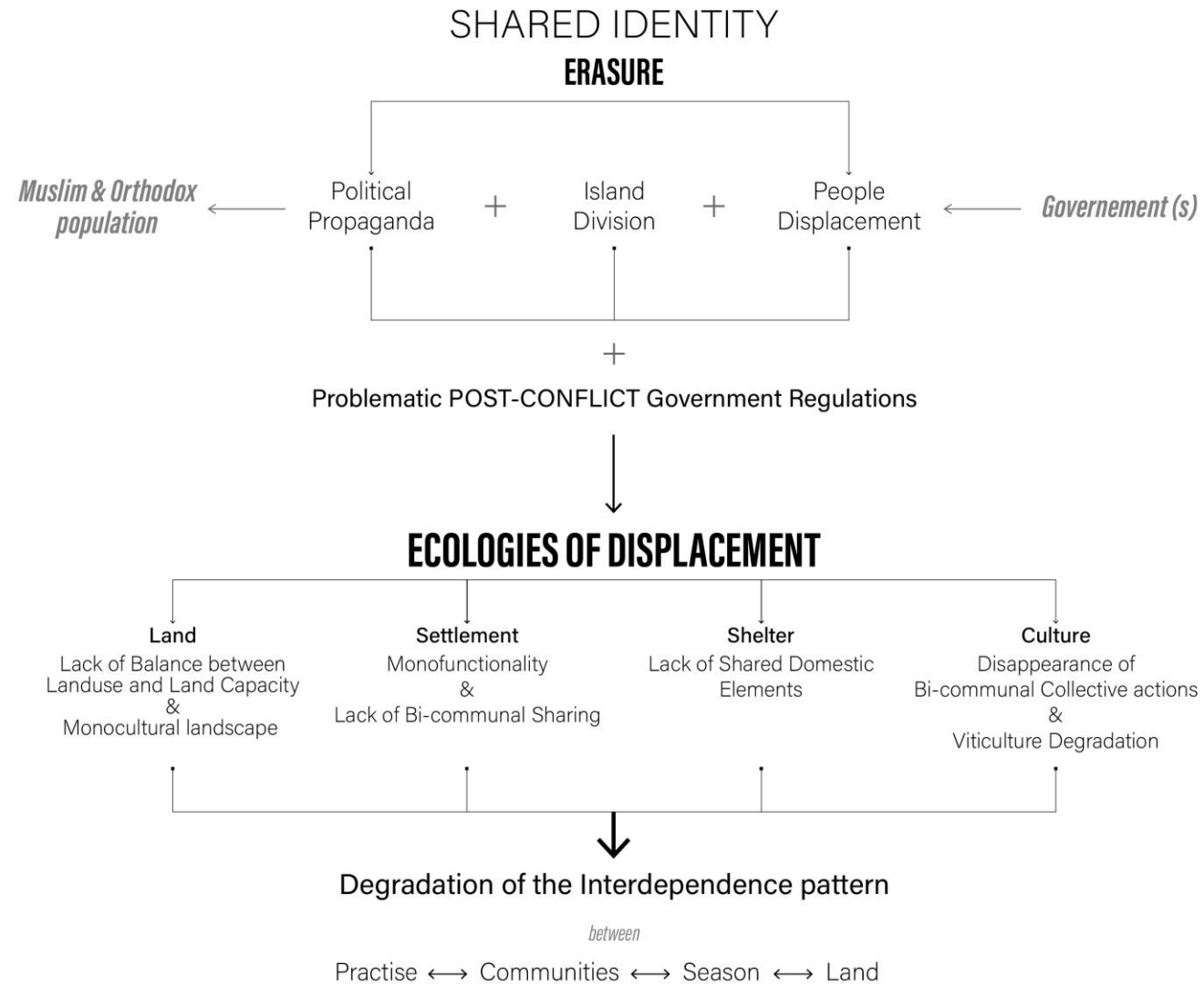


Tree



Well





Prologue

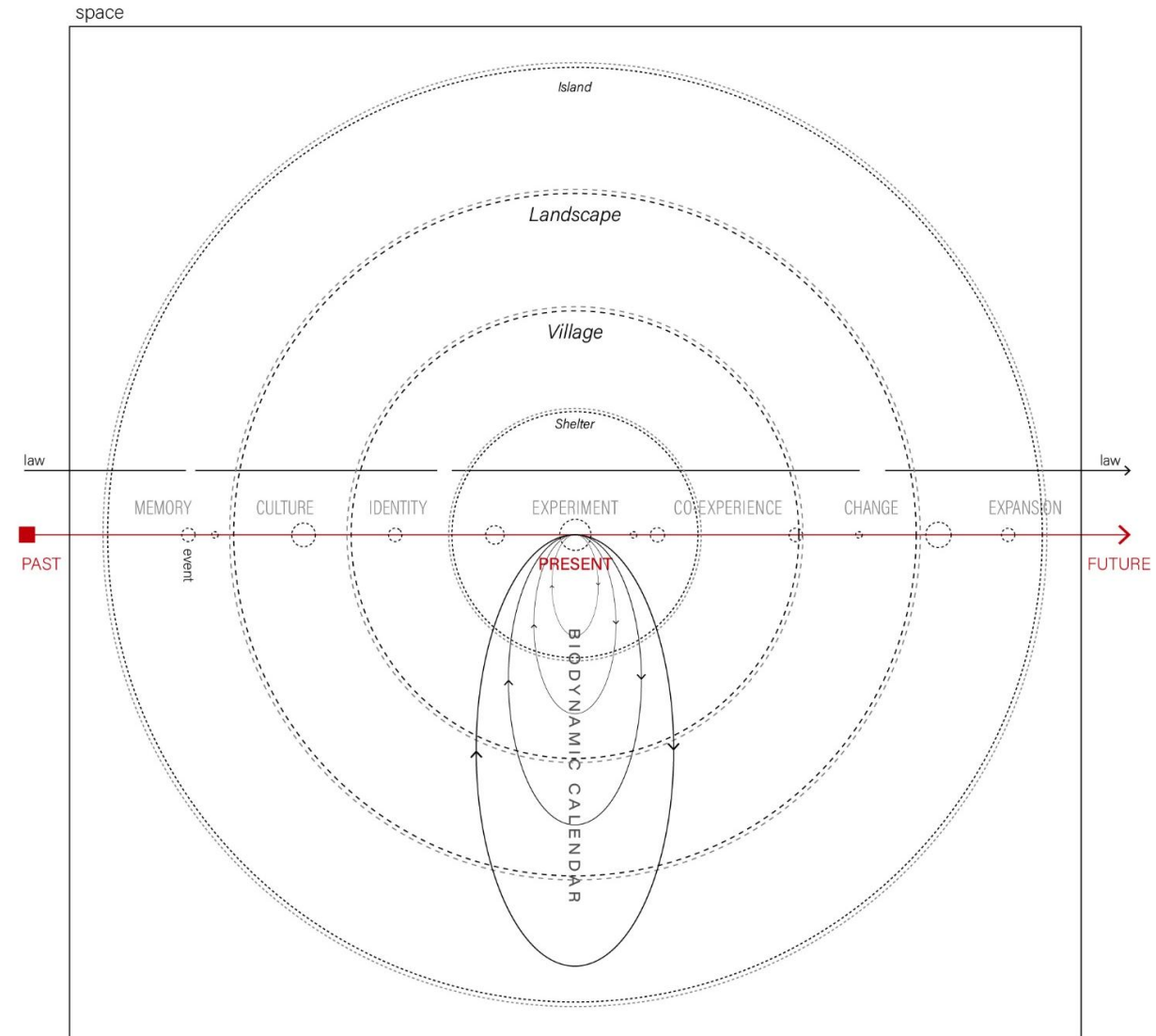
Motivations 1995-2022

Accumulation and Erasure of Shared identity 1571-2022

Objective & Time Considerations

Cyprus 2022-2060

How the PAST bi-communal identity of the island,
and its relation to the time and space, could be re-
configured in the PRESENT monolithic landscape,
by re-introducing multiple narratives of FUTURE
Co-creation and Co-experience?



Conceptual Framework

Created by the author

Prologue

Motivations 1995-2022

Accumulation and Erasure of Shared identity 1571-2022

Objective & Time Considerations

Cyprus 2022-2060

In 2060 the “occupied” territories of the South Island will become independent. In a process of 38 years from today and after 100 years from the “independence of the island” (1960) the vilified territories will be reactivated.

Multiple life cycles will be synchronized and hosted by the landscape of the settlement, in the form of a shelter, between the traces of a bi-communal past. A continuous action-reaction between the land, the vegetation, the decomposed structure, and the human communities in order to gradually recompose a future common identity.

For each vilified territory, this pattern will be translated differently depending on local, land uses. In the case of Pitargou, the functionalities of agriculture, viticulture, and animal husbandry will be synchronized with the cultural co-creation and life cycles of the endogenous wild ecology, in collaboration with the resident and the visitor.

To reach this moment will precede the three time periods, foundation, planting - constructing, and integration. Nevertheless, the subsequent phase of expansion is equally important in this process of continuous re-evaluation and redefinition.

In this way, the apathetic territories of the island will be reactivated in an effort to highlight and re-evaluate lost socio-cultural and ecological values at the island scale.

In 2060 the “occupied” territories of the South Island will become independent. In a process of 38 years from today and after 100 years from the “independence of the island” (1960) the vilified territories will be reactivated.

Multiple life cycles will be synchronized and hosted by the landscape of the settlement, in the form of a shelter, between the traces of a bi-communal past. A continuous action-reaction between the land, the vegetation, the decomposed structure, and the human communities in order to gradually recompose a future common identity.

For each vilified territory, this pattern will be translated differently depending on local, land uses. In the case of Pitargou, the functionalities of agriculture, viticulture, and animal husbandry will be synchronized with the cultural co-creation and life cycles of the endogenous wild ecology, in collaboration with the resident and the visitor.

To reach this moment will precede the three time periods, foundation, planting - constructing, and integration. Nevertheless, the subsequent phase of expansion is equally important in this process of continuous re-evaluation and redefinition.

In this way, the apathetic territories of the island will be reactivated in an effort to highlight and re-evaluate lost socio-cultural and ecological values at the island scale.

In 2060 the “occupied” territories of the South Island will become independent. In a process of 38 years from today and after 100 years from the “independence of the island” (1960) the vilified territories will be reactivated.

Multiple life cycles will be synchronized and hosted by the landscape of the settlement, in the form of a shelter, between the traces of a bi-communal past. A continuous action-reaction between the land, the vegetation, the decomposed structure, and the human communities in order to gradually recompose a future common identity.

For each vilified territory, this pattern will be translated differently depending on local, land uses. In the case of Pitargou, the functionalities of agriculture, viticulture, and animal husbandry will be synchronized with the cultural co-creation and life cycles of the endogenous wild ecology, in collaboration with the resident and the visitor.

To reach this moment will precede the three time periods, foundation, planting - constructing, and integration. Nevertheless, the subsequent phase of expansion is equally important in this process of continuous re-evaluation and redefinition.

In this way, the apathetic territories of the island will be reactivated in an effort to highlight and re-evaluate lost socio-cultural and ecological values at the island scale.

In 2060 the “occupied” territories of the South Island will become independent. In a process of 38 years from today and after 100 years from the “independence of the island” (1960) the vilified territories will be reactivated.

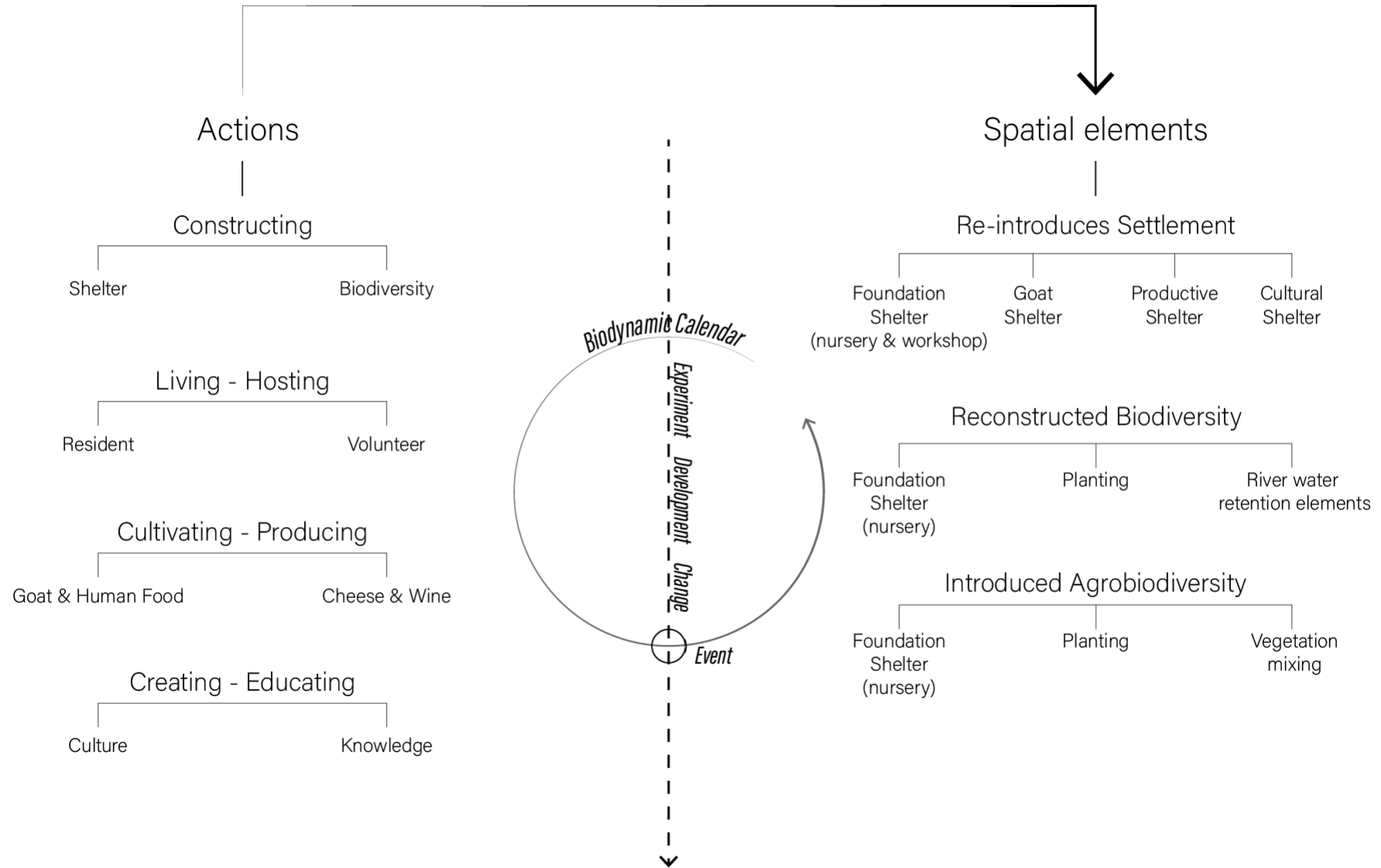
Multiple life cycles will be synchronized and hosted by the landscape of the settlement, in the form of a shelter, between the traces of a bi-communal past. A continuous action-reaction between the land, the vegetation, the decomposed structure, and the human communities in order to gradually recompose a future common identity.

For each vilified territory, this pattern will be translated differently depending on local, land uses. In the case of Pitargou, the functionalities of agriculture, viticulture, and animal husbandry will be synchronized with the cultural co-creation and life cycles of the endogenous wild ecology, in collaboration with the resident and the visitor.

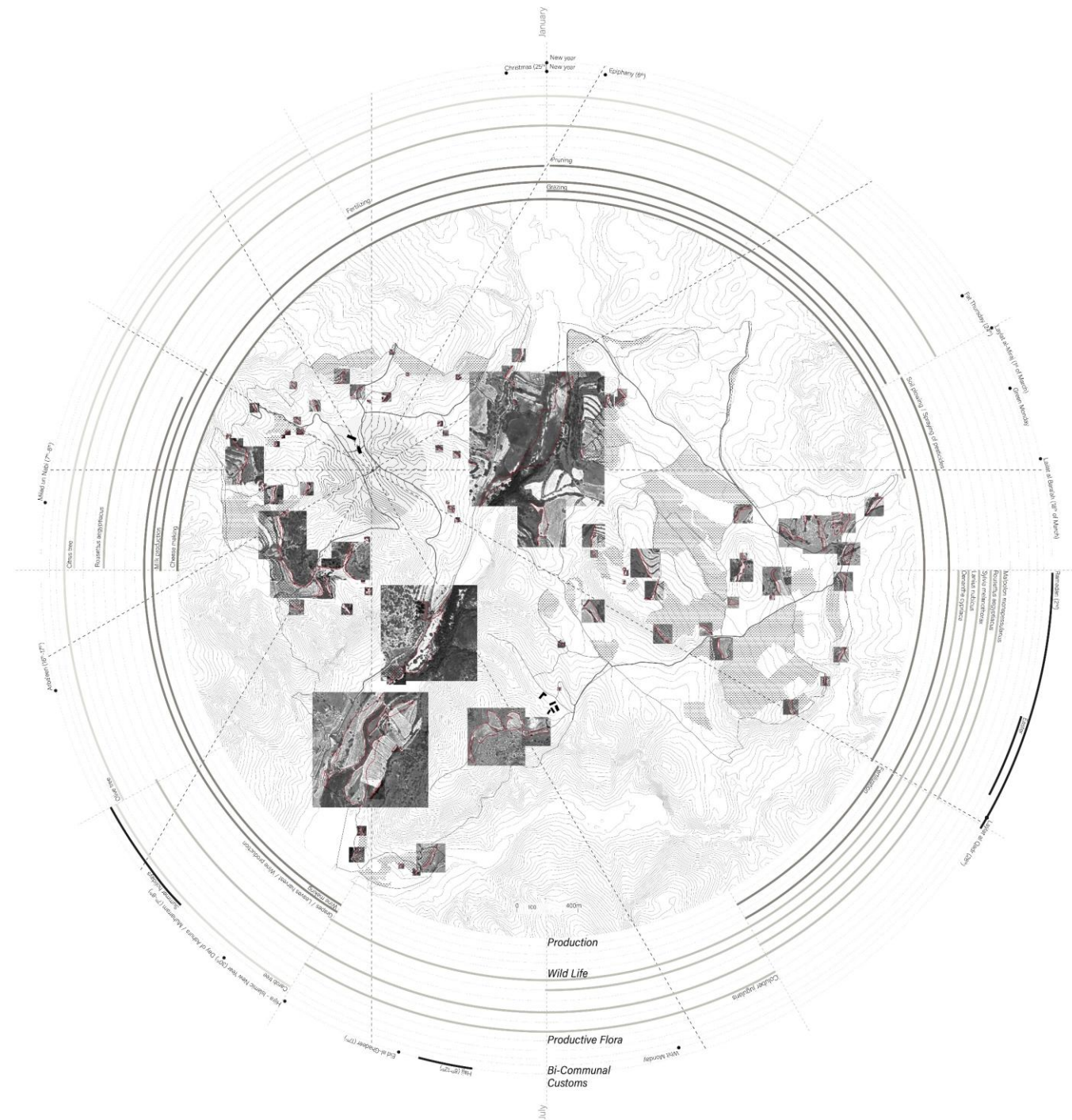
To reach this moment will precede the three time periods, foundation, planting - constructing, and integration. Nevertheless, the subsequent phase of expansion is equally important in this process of continuous re-evaluation and redefinition.

In this way, the apathetic territories of the island will be reactivated in an effort to highlight and re-evaluate lost socio-cultural and ecological values at the island scale.

Protocols of Care

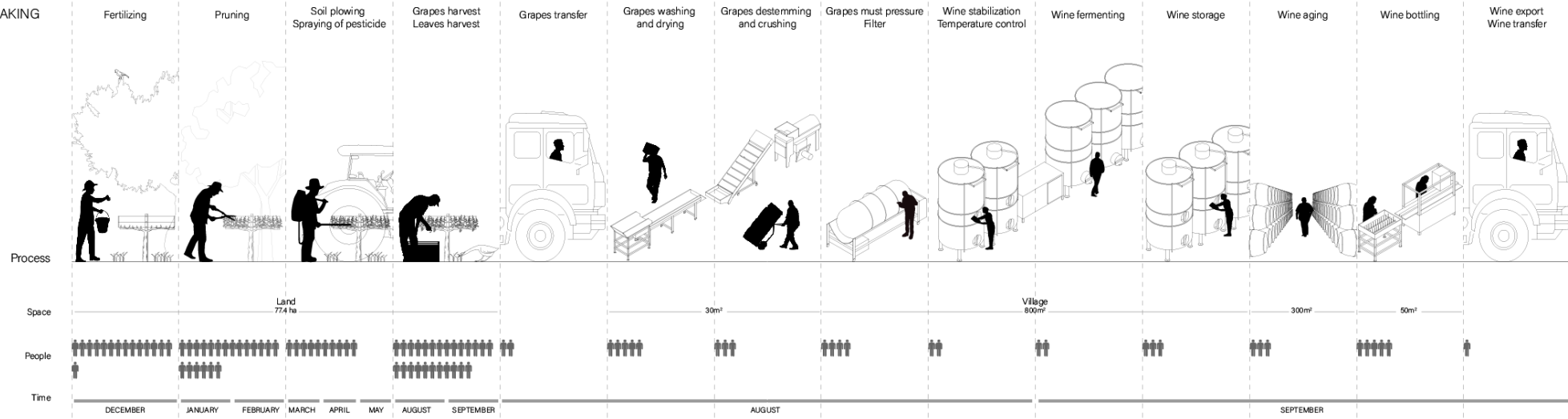


Protocols of Care
A Biodynamic Calendar



Vision 2060 - Pitargou
Meso scale – Pitargou Territory

WINE MAKING




CHEESE MAKING

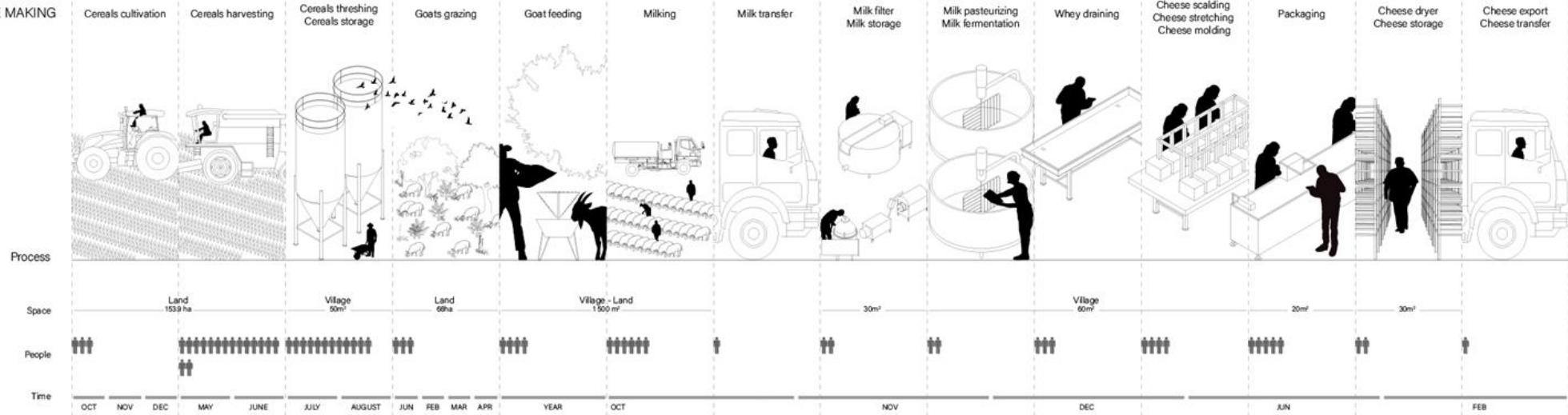


Co – Production of Cheese and Wine
Space and Human Labour

WINE MAKING



CHEESE MAKING



Co – Production of Cheese and Wine
Space and Human Labour



Vine fertilizing



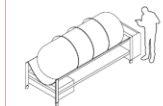
Cereals sowing



Cheese making



Milk production



Wine making



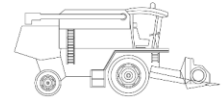
Grapes & Leaves harvesting



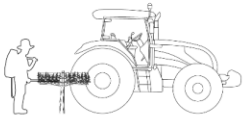
Pruning



Grazing



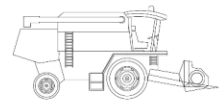
Leaves harvesting



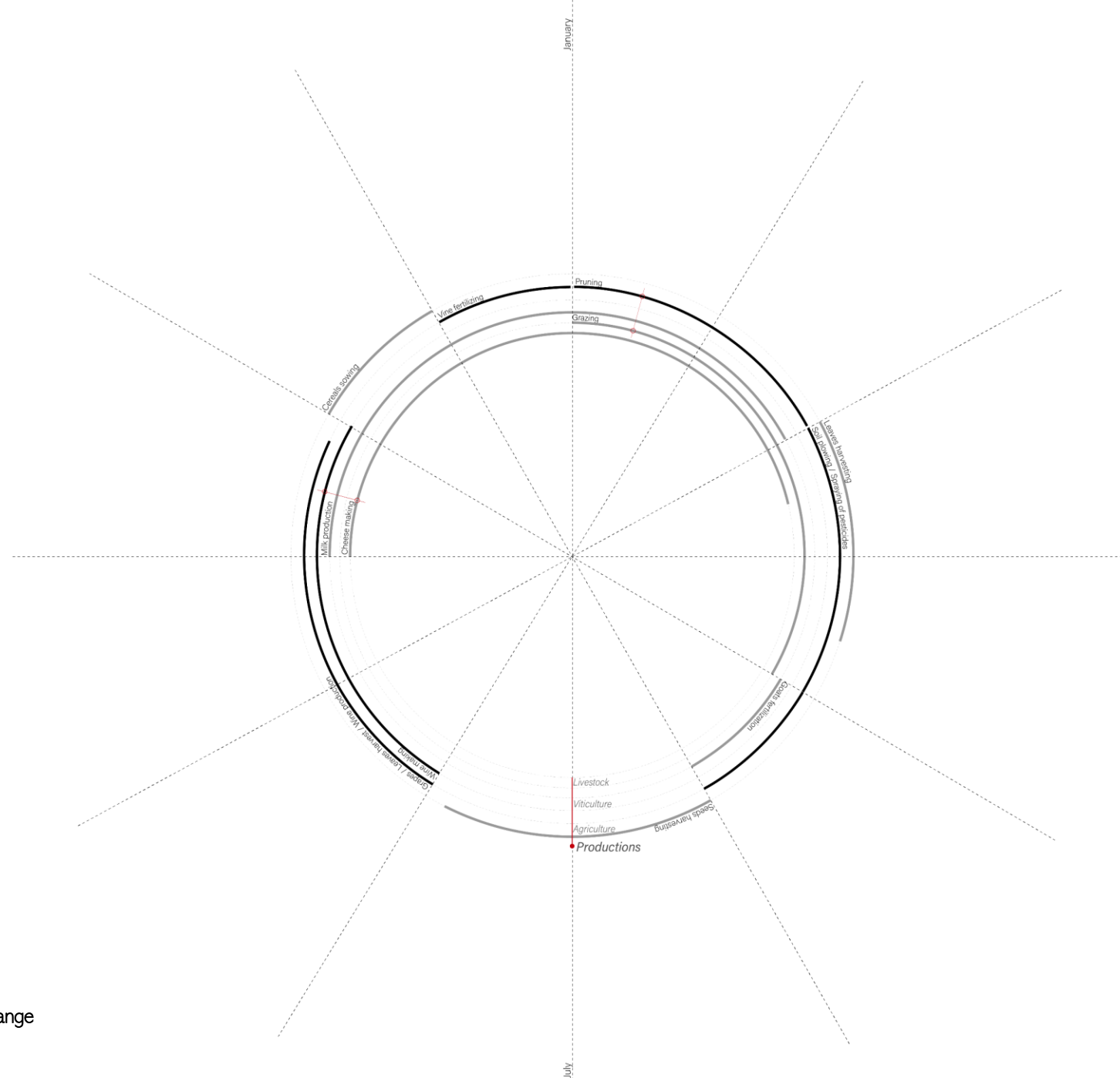
Soil plowing / Spraying of pesticides

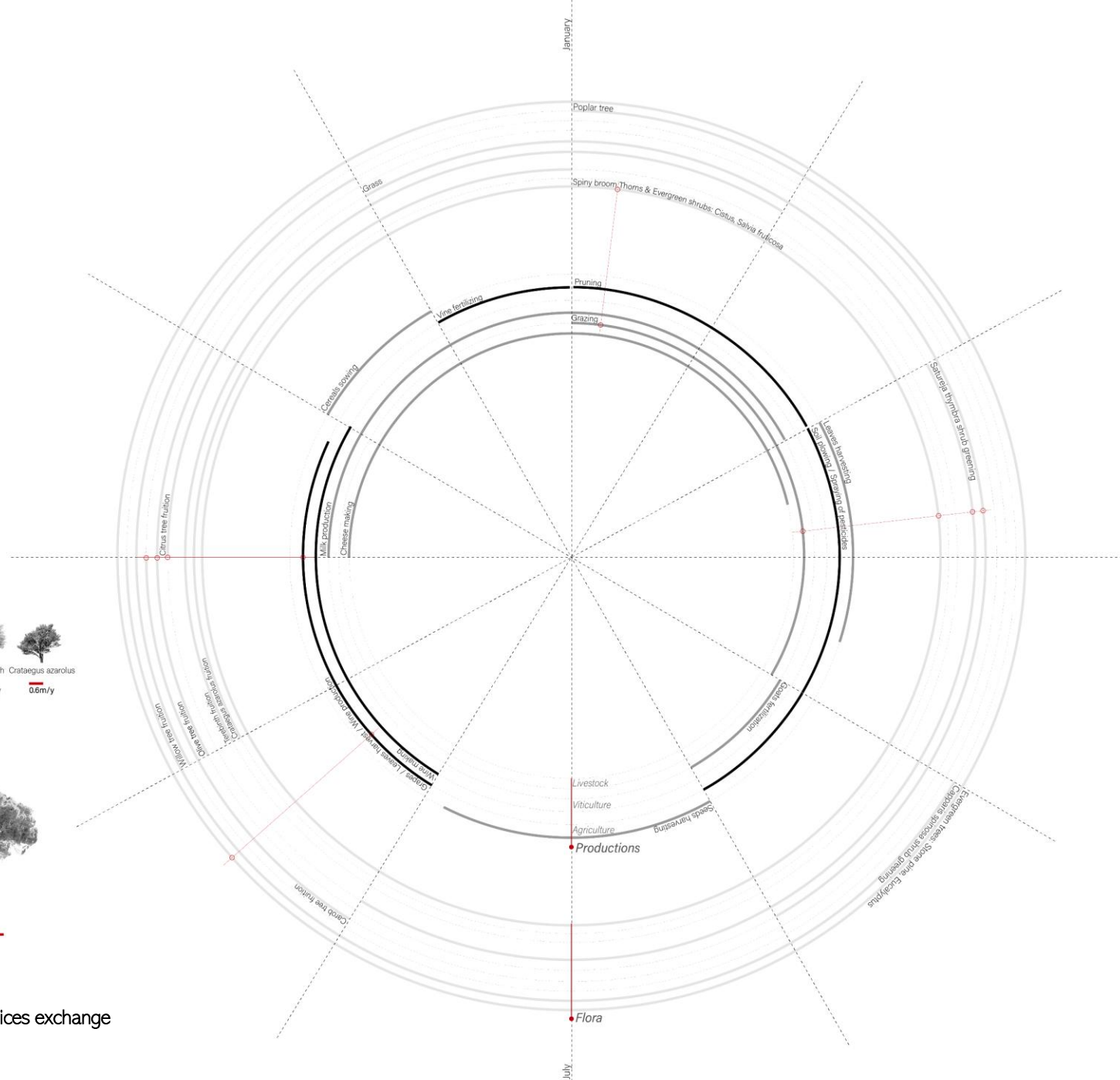
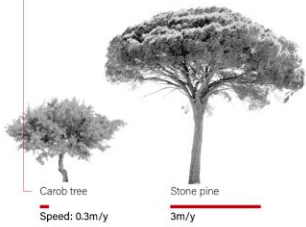


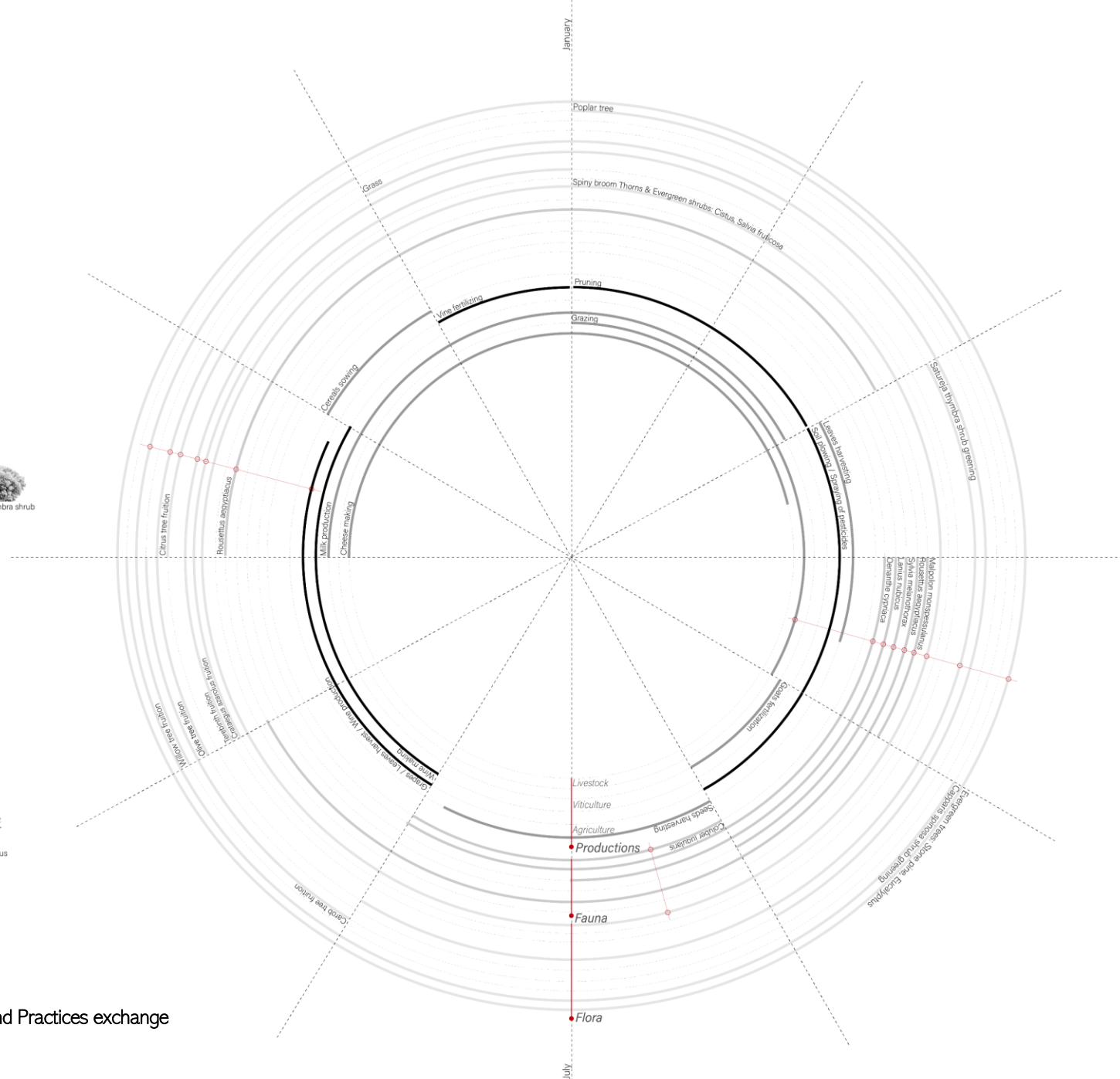
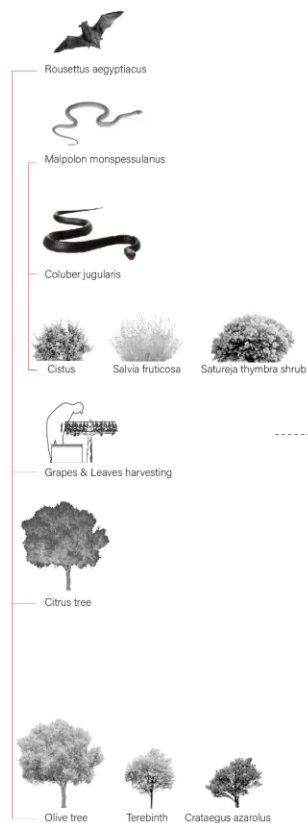
Goats fertilization



Seeds harvesting


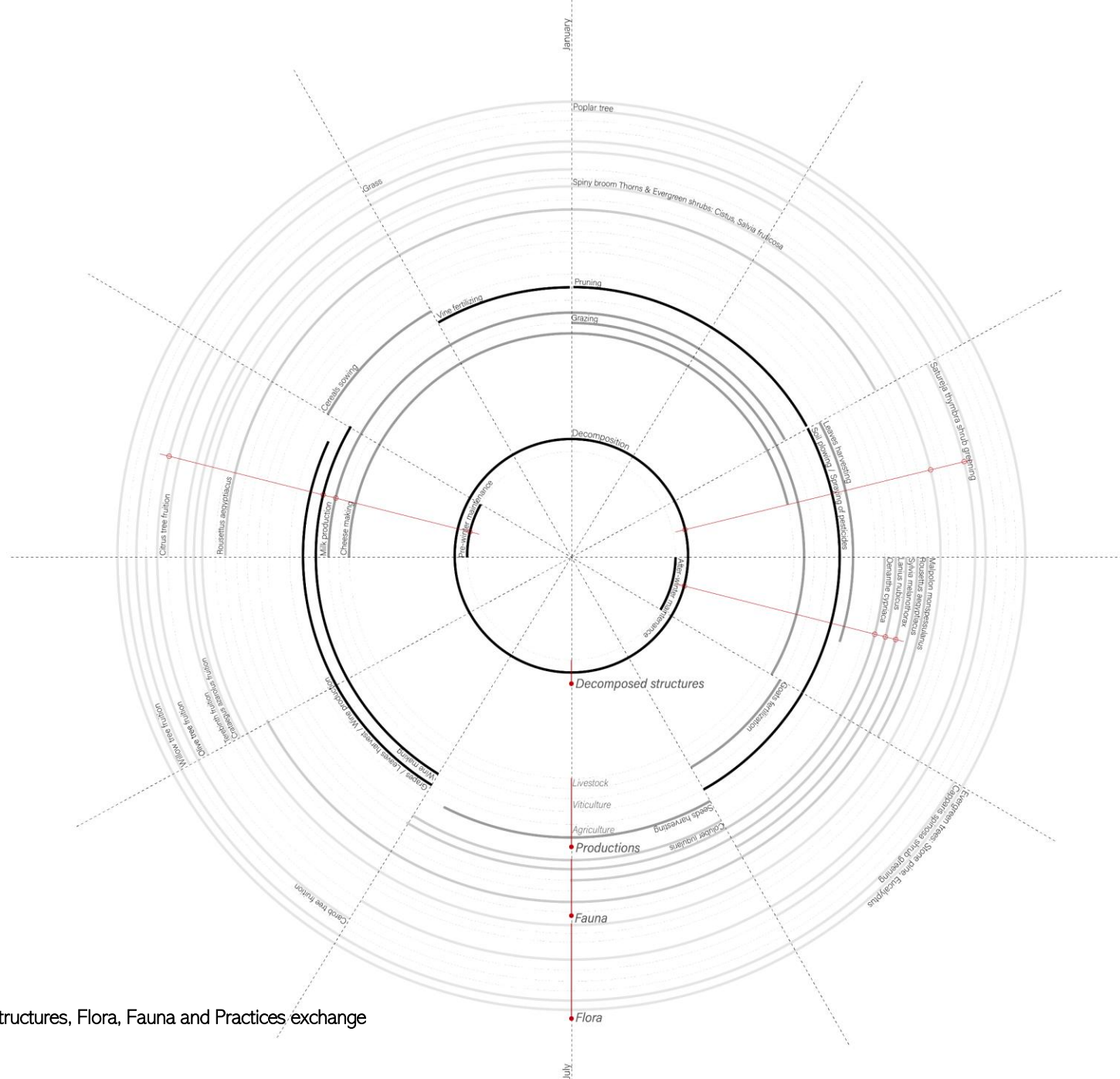
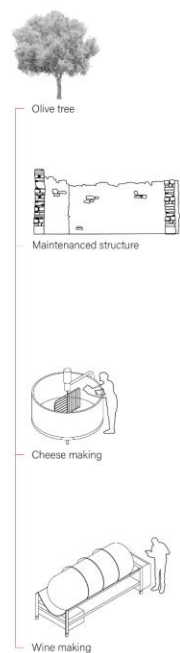






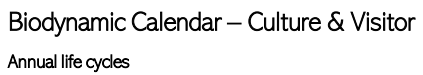
Biodynamic Calendar – Fauna, Flora and Practices exchange

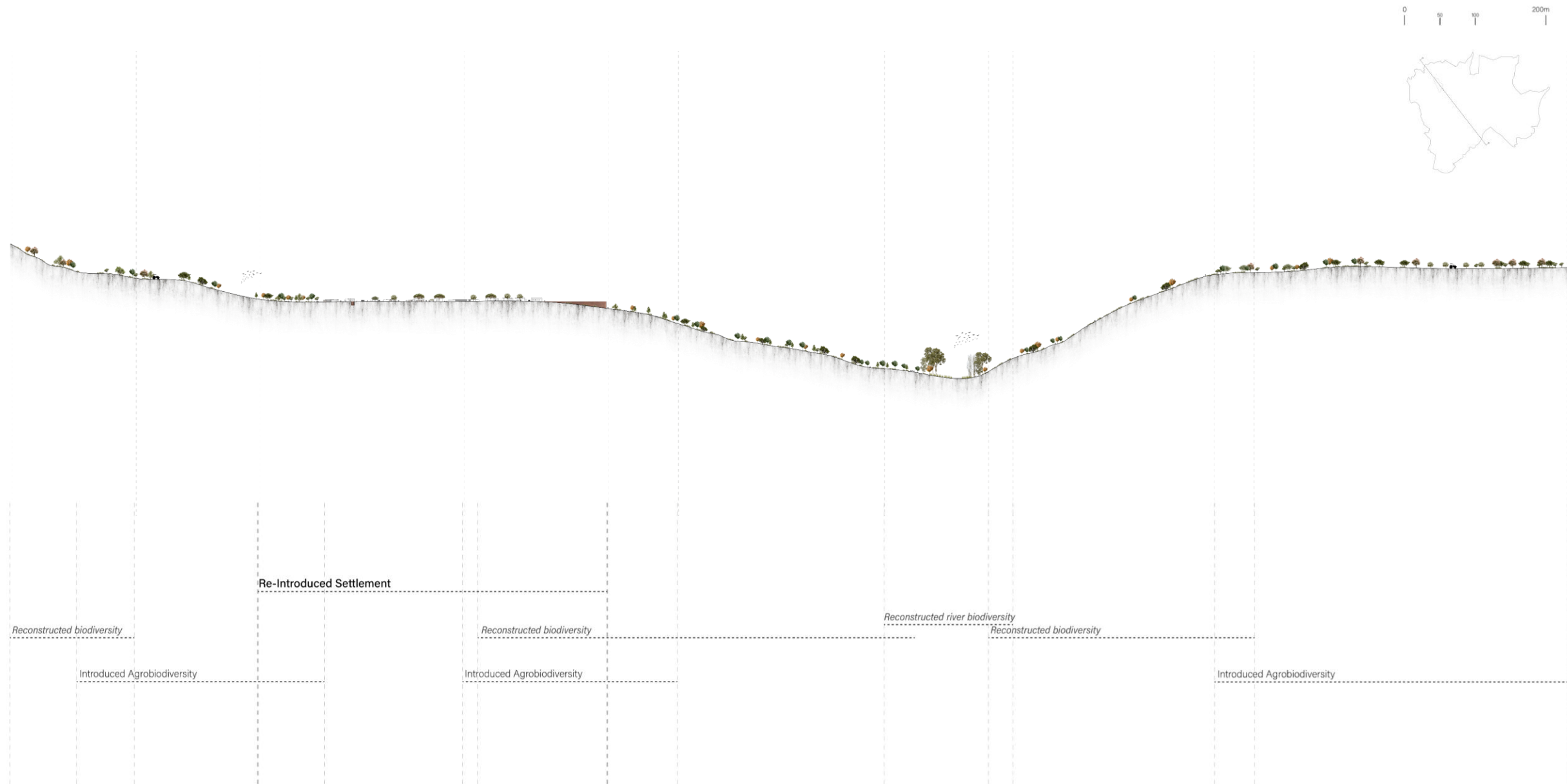
Annual life cycles



Biodynamic Calendar – Decomposed structures, Flora, Fauna and Practices exchange

Annual life cycles







Cultural Shelter
Creation: 700 m²
Education - Research: 110 m²
Housing: 780 m²
Market: 120 m²

Production Shelter
Cheese and Wine making: 950 m²
Housing: 420 m²
Market: 50 m²

Foundation Shelter
Workshop: 250 m²
Plants nursery: 200 m²

Goat (+Performance) Shelter
Sleeping area: 1500 m²
Food storage: 150 m²

Performance Shelter:
Path: 2100 m²
Stage: 850 m²

Re – Introduced Settlement
Micro scale – Pitargou Settlement



Cultural Shelter
Creation: 700 m²
Education - Research: 110 m²
Housing: 780 m²
Market: 120 m²

Production Shelter
Cheese and Wine making: 950 m²
Housing: 420 m²
Market: 50 m²

Foundation Shelter
Workshop: 250 m²
Plants nursery: 200 m²

Goat (+Performance) Shelter
Sleeping area: 1500 m²
Food storage: 150 m²

Path and Performance Shelter:
Path: 2100 m²
Stage: 850 m²

Re - Introduced Settlement
Micro scale - Pitargou Settlement



Cultural Shelter
Creation: 700 m²
Education - Research: 110 m²
Housing: 780 m²
Market: 120 m²

Production Shelter
Cheese and Wine making: 950 m²
Housing: 420 m²
Market: 50 m²

Foundation Shelter
Workshop: 250 m²
Plants nursery: 200 m²

Goat (+Path) Shelter
Sleeping area: 1500 m²
Food storage: 150 m²

Performance Shelter:
Path: 2100 m²
Stage: 850 m²

Re - Introduced Settlement
Micro scale - Pitargou Settlement



Cultural Shelter
Creation: 700 m²
Education - Research: 110 m²
Housing: 780 m²
Market: 120 m²

Production Shelter
Cheese and Wine making: 950 m²
Housing: 420 m²
Market: 50 m²

Foundation Shelter
Workshop: 250 m²
Plants nursery: 200 m²

Goat (+Performance) Shelter
Sleeping area: 1500 m²
Food storage: 150 m²

Performance Shelter:
Path: 2100 m²
Stage: 850 m²

Re – Introduced Settlement
Micro scale – Pitargou Settlement



Cultural Shelter
Creation: 700 m²
Education - Research: 110 m²
Housing: 780 m²
Market: 120 m²

Production Shelter
Cheese and Wine making: 950 m²
Housing: 420 m²
Market: 50 m²

Foundation Shelter
Workshop: 250 m²
Plants nursery: 200 m²

Goat (+Performance) Shelter
Sleeping area: 1500 m²
Food storage: 150 m²

Performance Shelter:
Path: 2100 m²
Stage: 850 m²

Re – Introduced Settlement
Micro scale – Pitargou Settlement



Re - Introduced Settlement

Micro scale - Pitargou Settlement

Cultural Shelter

Creation: 700 m²

Education - Research: 110 m²

Housing: 780 m²

Market: 120 m²

Production Shelter

Cheese and Wine making: 950 m²

Housing: 420 m²

Market: 50 m²

Foundation Shelter

Workshop: 250 m²

Plants nursery: 200 m²

Goat (+Performance) Shelter

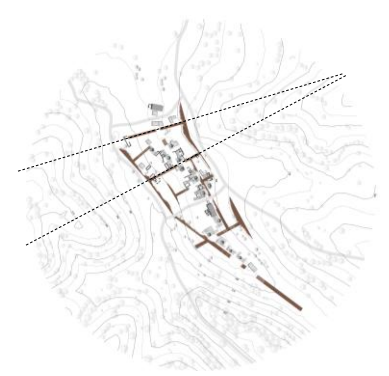
Sleeping area: 1500 m²

Food storage: 150 m²

Performance Shelter:

Path: 2100 m²

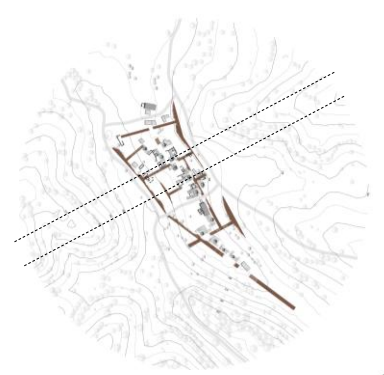
Stage: 850 m²




0 5 10m


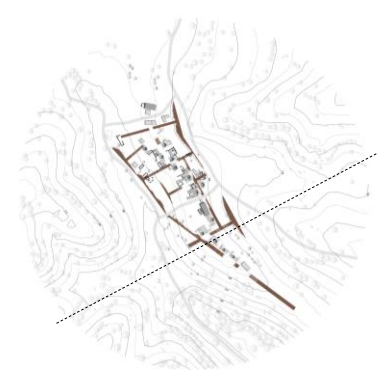
Re-introduced Settlement 2060

Created by the author

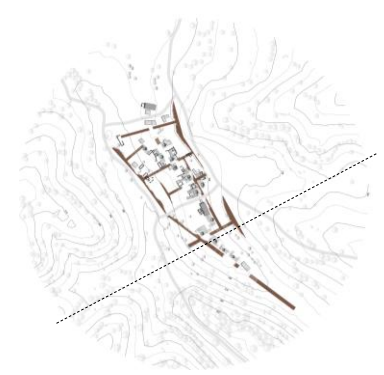






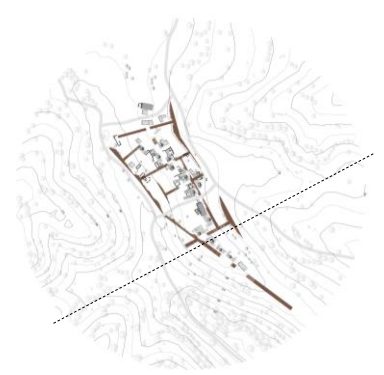


Re-introduced Settlement - Phasing
Phase 0

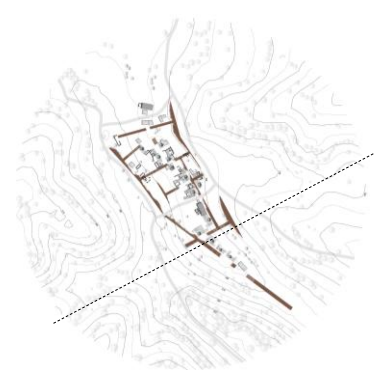


Re-introduced Settlement - Phasing

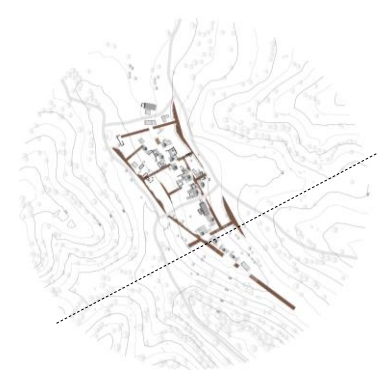
Phase 1



Re-introduced Settlement - Phasing
Phase 2

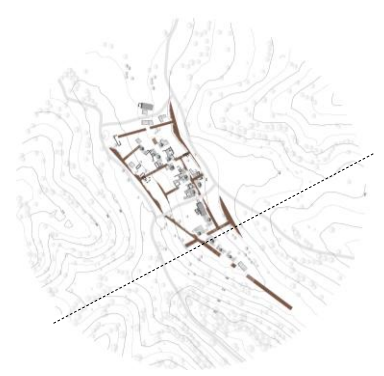


Re-introduced Settlement - Phasing
Phase 3



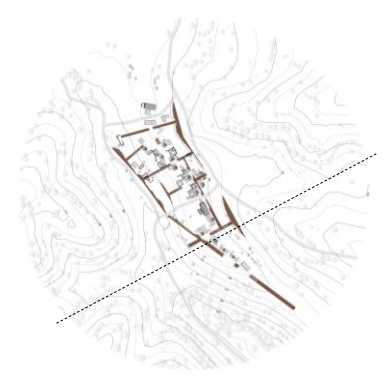
Re-introduced Settlement - Phasing

Phase 4





Re-introduced Settlement - Phasing


Phase 5



















Introduced Agrobiodiversity - Phasing
Phase 0



Introduced Agrobiodiversity - Phasing

Phase 1





Introduced Agrobiodiversity - Phasing

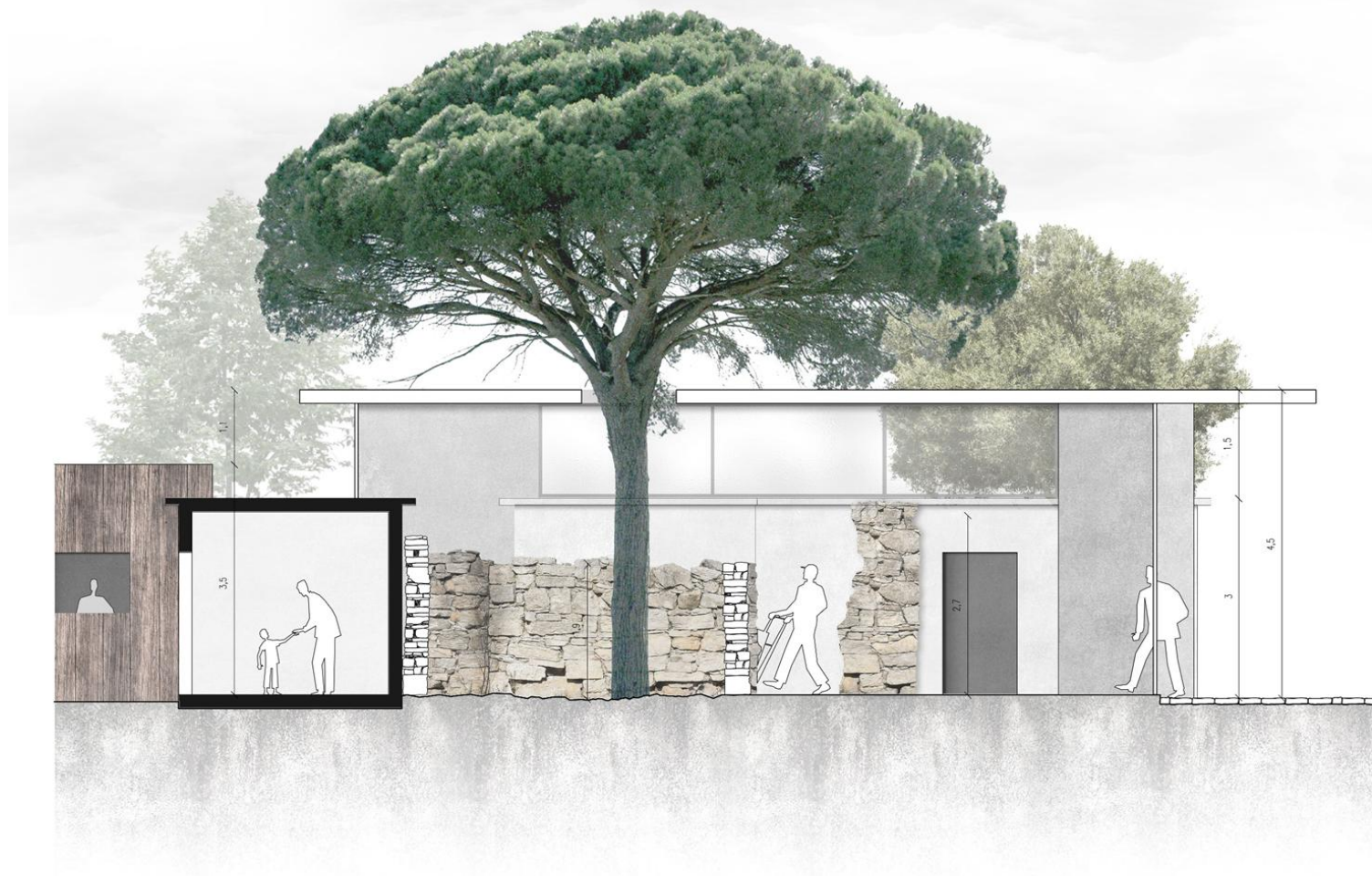
Phase 3



Introduced Agrobiodiversity - Phasing

Phase 4





A Canopy for the Decomposed Structures

Created by the author




Between the Decomposed Structures

Created by the author



Next to the Decomposed Structures

Created by the author



Introduced Agrobiodiversity

Created by the author



Path and Performance Shelter

Created by the author




Co-Production and Co-creation Shelter

Created by the author



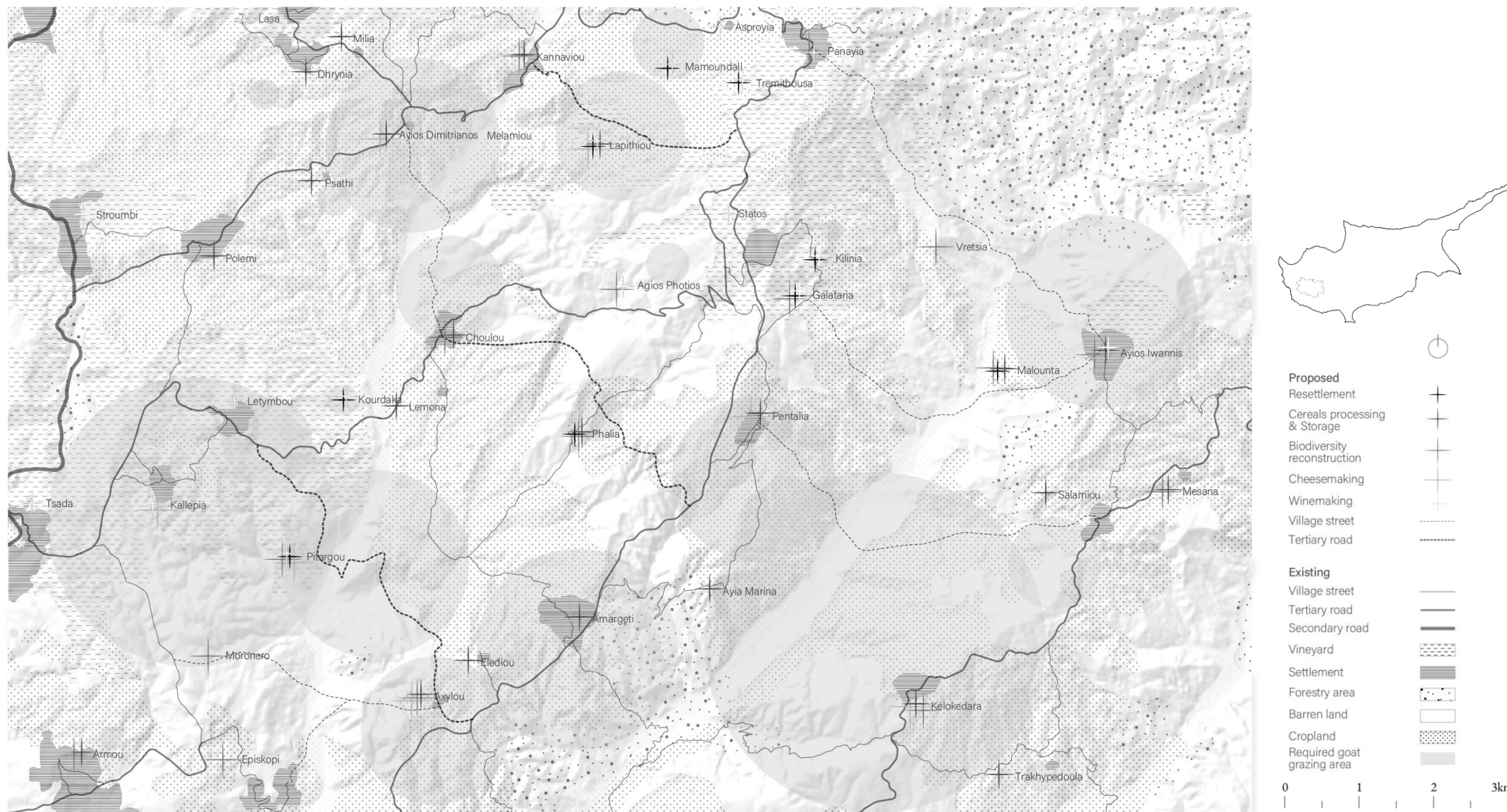
Goat and Path Shelter

Created by the author



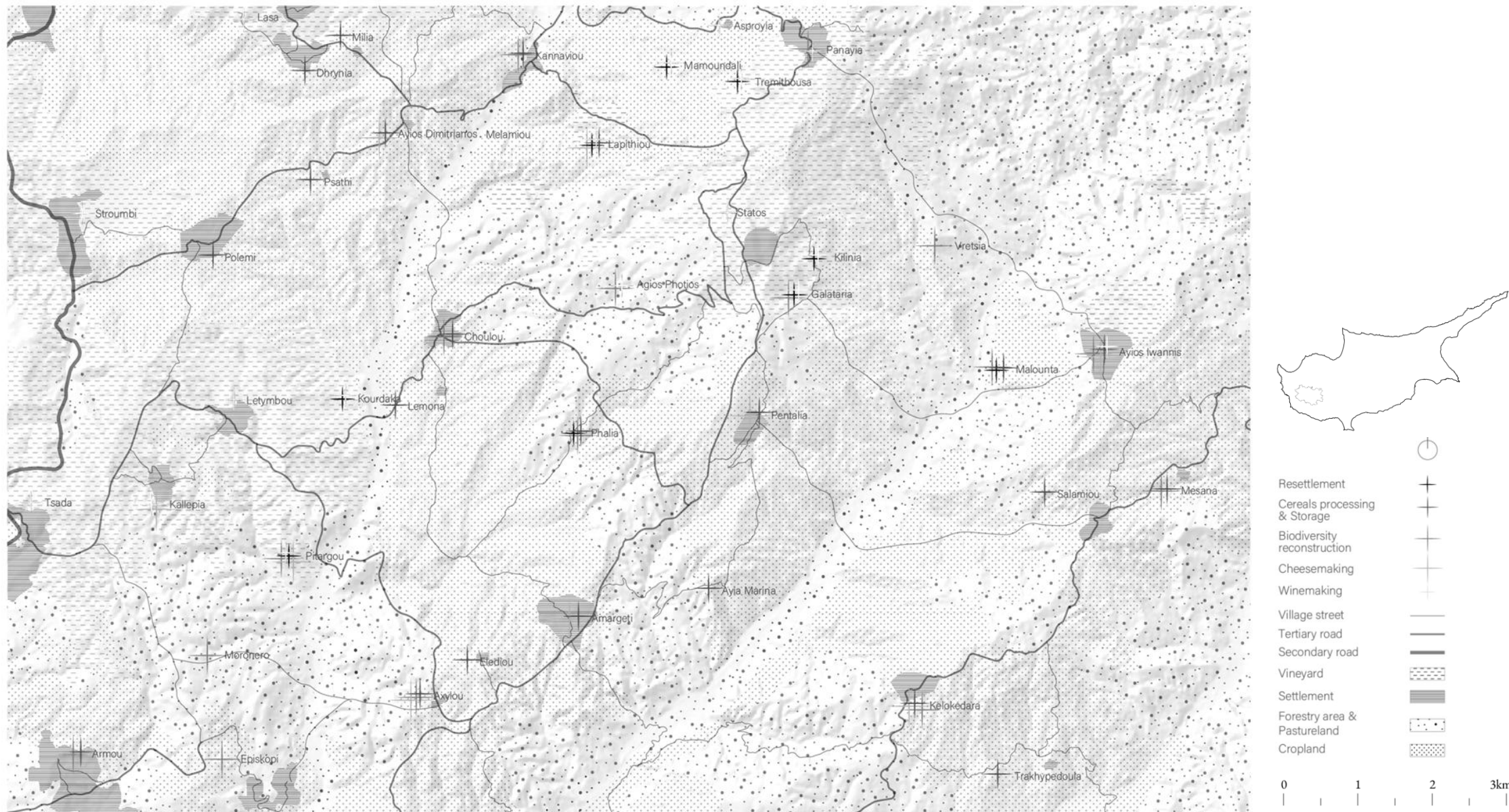
Foundation Shelter

Created by the author



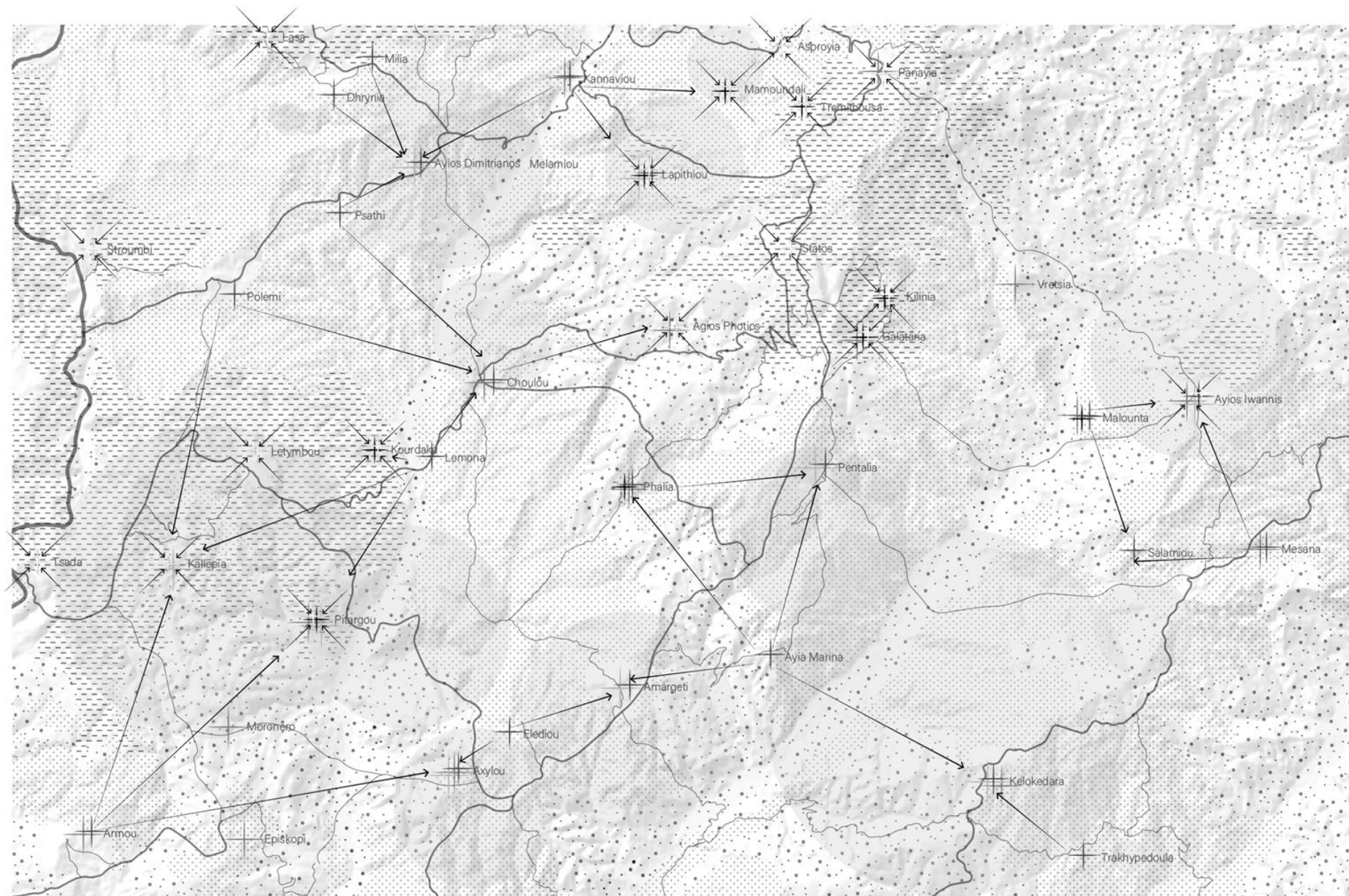
Functionalities Composition - Paphos Viticultural Territory Network

Macro scale – Viticultural Territory



Functionalities Composition - Paphos Viticultural Territory Network - 2060

Macro scale – Viticultural Territory

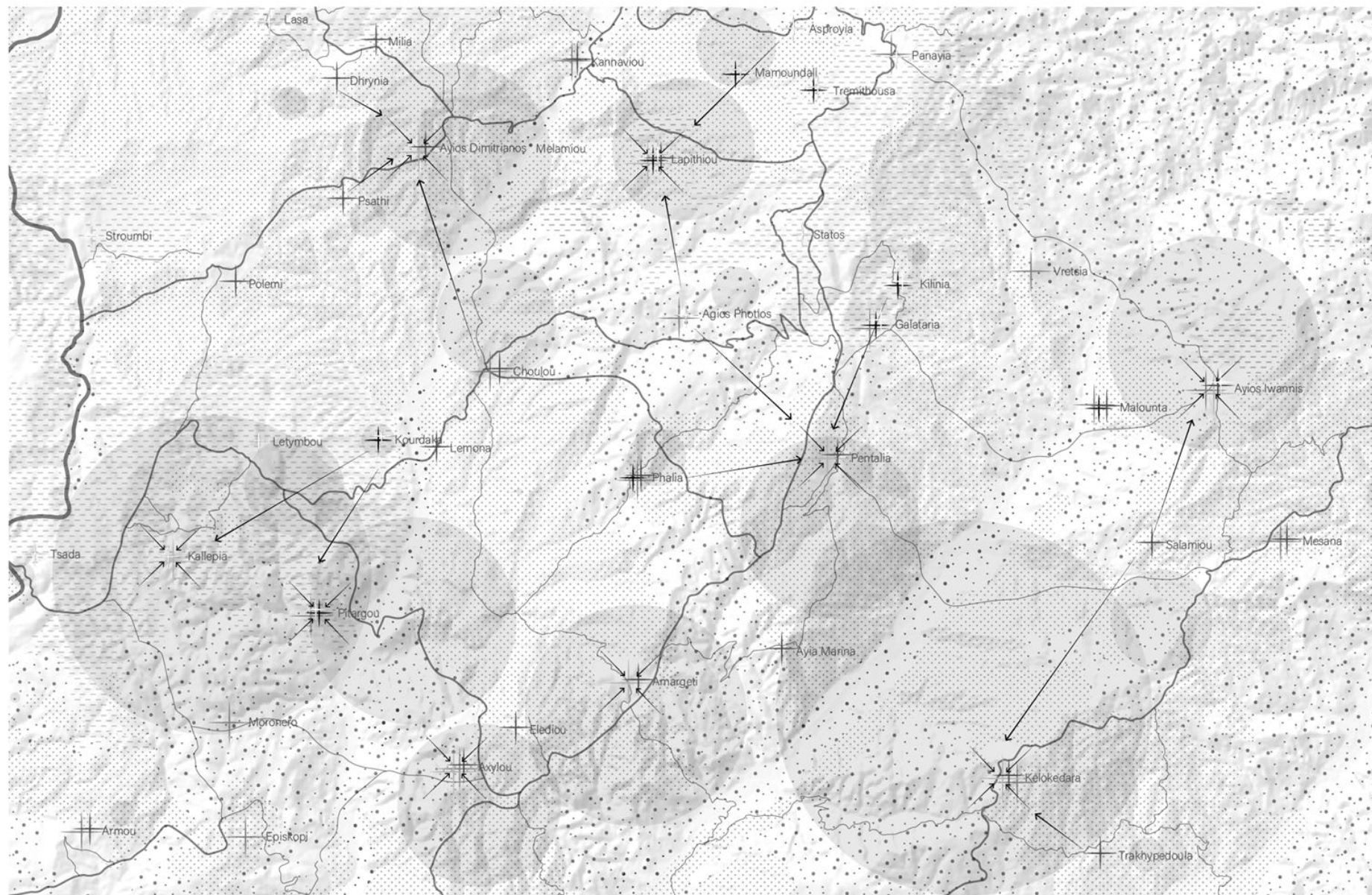


Grapes harvesting - Wine making
Goats feed distribution
August - October



Seasonality - Paphos Viticultural Territory Network - 2060

Macro scale – Viticultural Territory

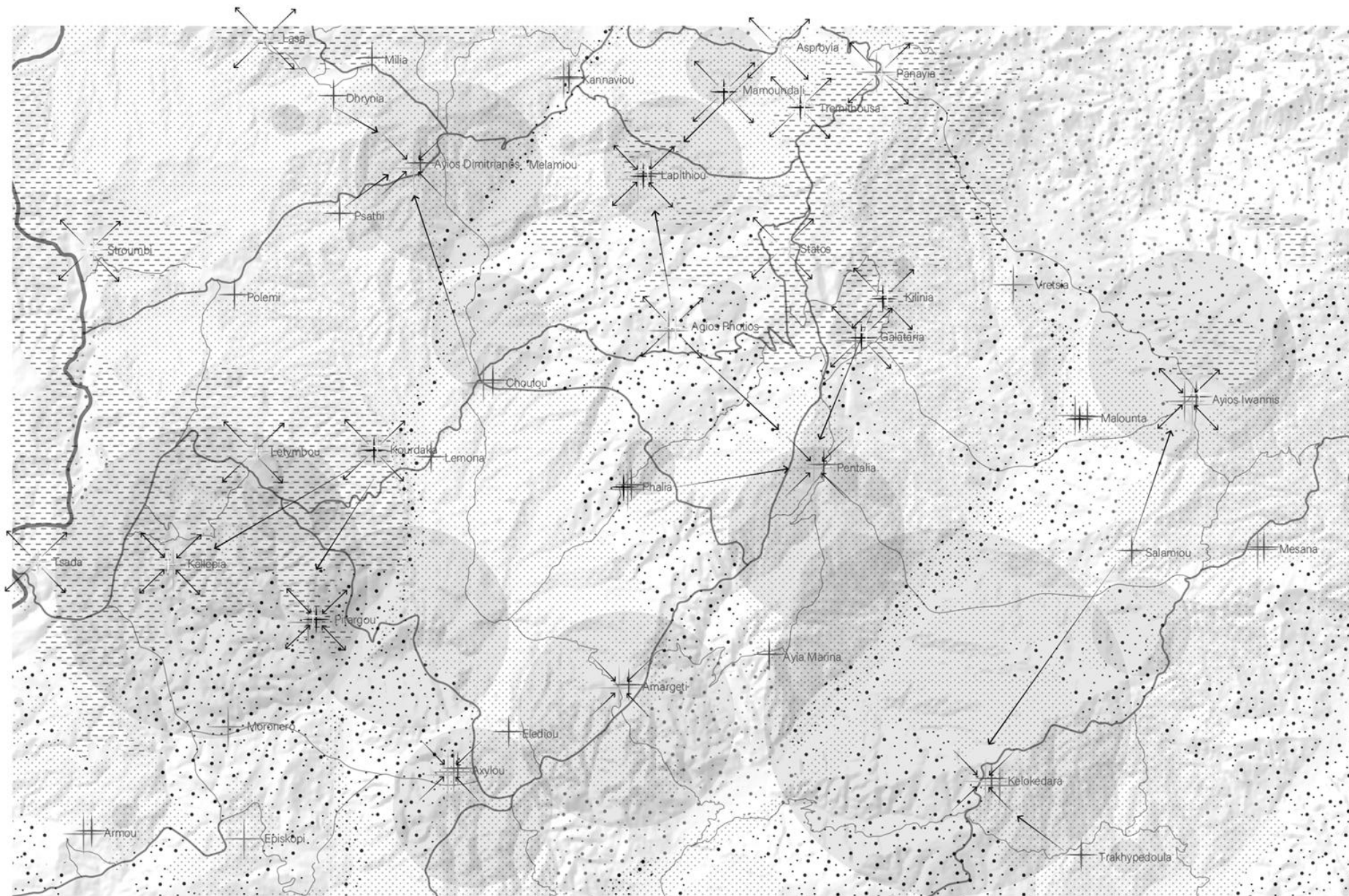


Cheesemaking
October - November



Seasonality - Paphos Viticultural Territory Network - 2060

Macro scale – Viticultural Territory



Cheesemaking
Vineyards Fertilizing
Grazing
December - February



Seasonality - Paphos Viticultural Territory Network - 2060

Macro scale – Viticultural Territory



Documentary Journey
Created by the author



Thank you!

Re-introducing an erased shared identity,
Between the traces of Co-existence

Pitargou, Paphos
Cyprus October 1, 2060

Transitional Territories
Luisa Maria Calabrese
Denise Piccinini

Patrisia Tziourrou
5391326
24.06.2022