

Part 0 - research

Singapore



Land reclamation  
1970-1980; 1990; 200; 2010; 2013

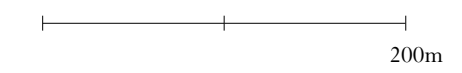


Singapore, then: 2000, 1973, 1960  
now: 2015, 2015, 2012

the site




N

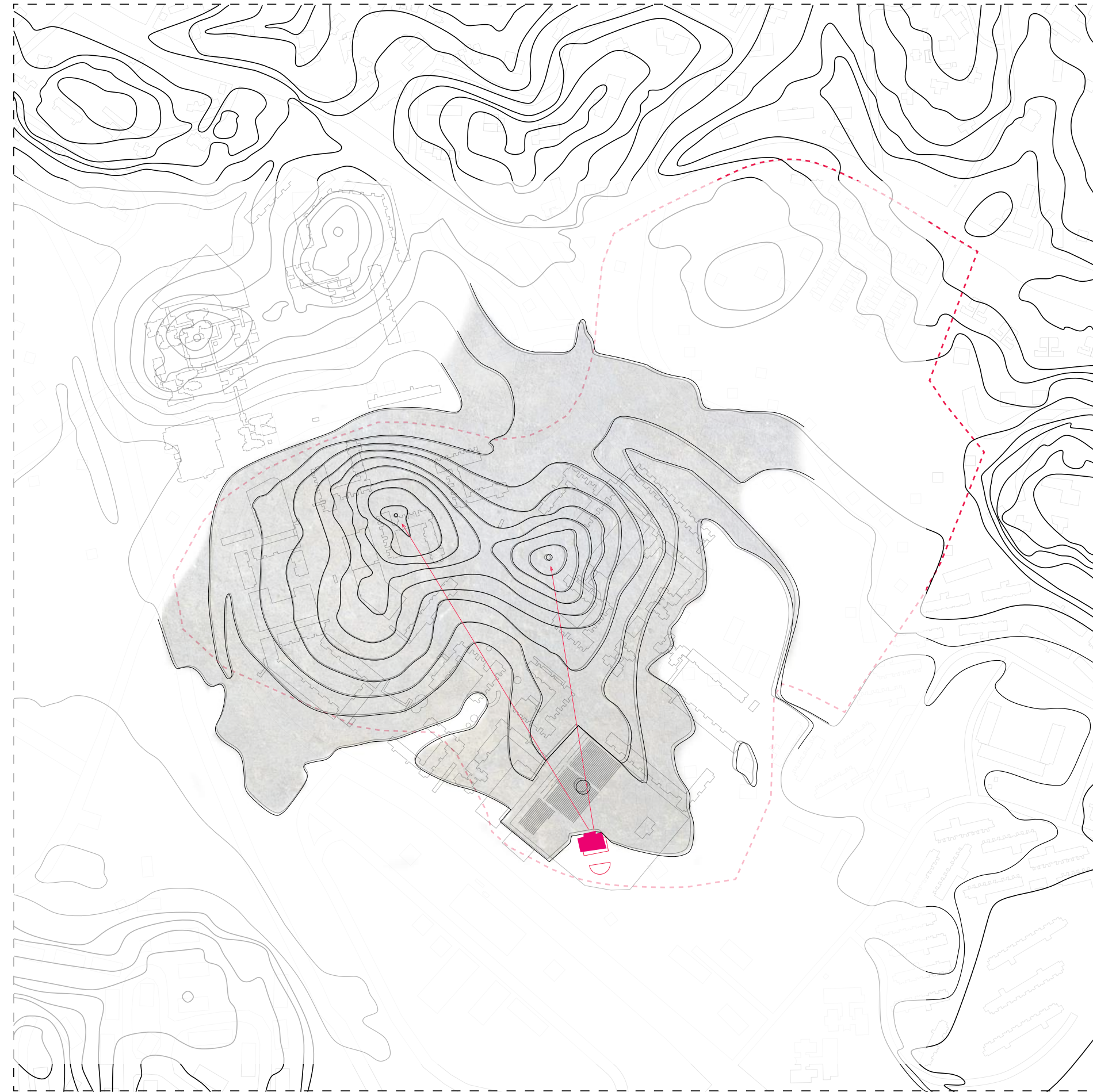


200m



Ying Fo Fui Kun Cemetery





1970



c. 1960



public housing estate

public housing estate extended

1975



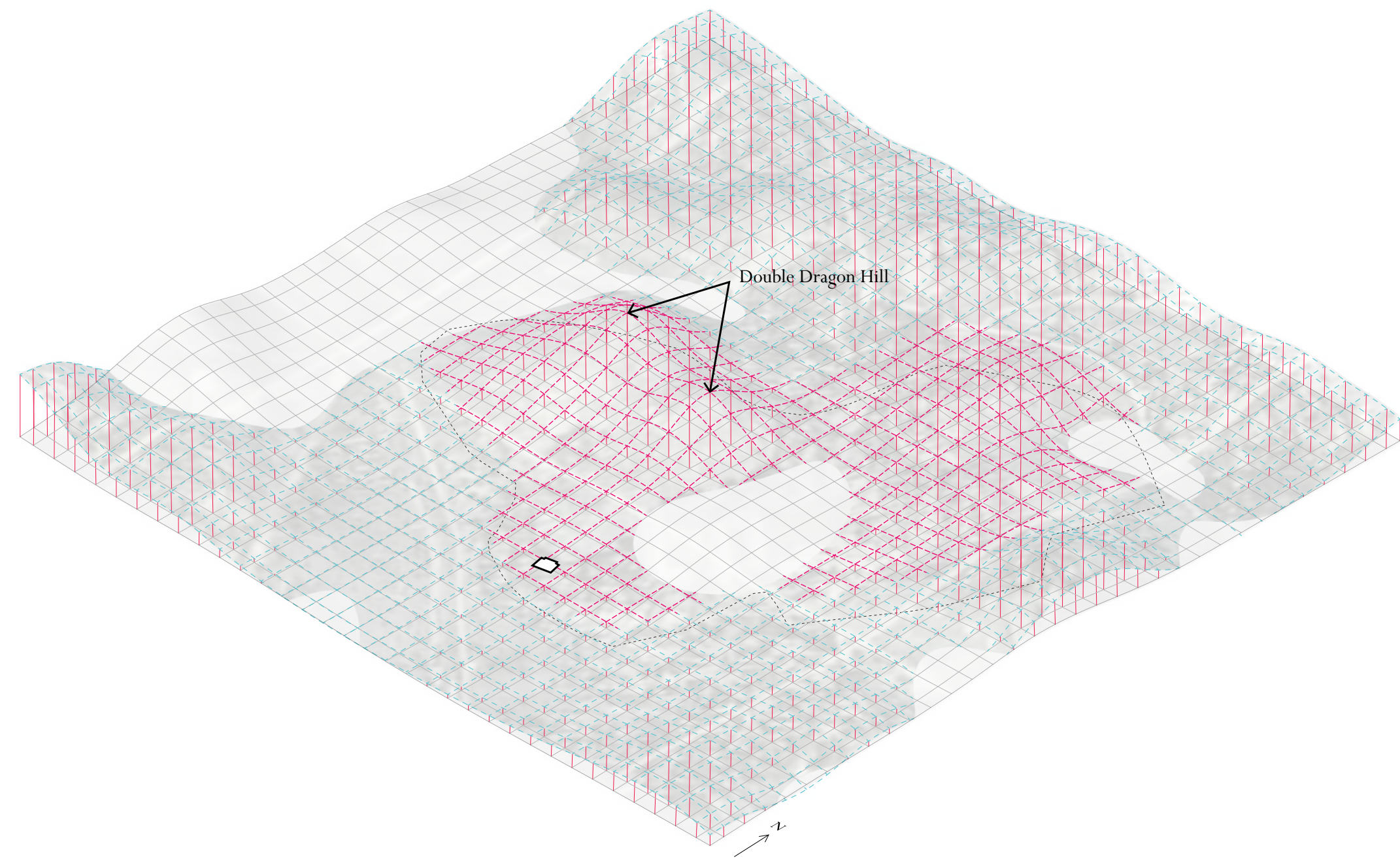
light industry

metro

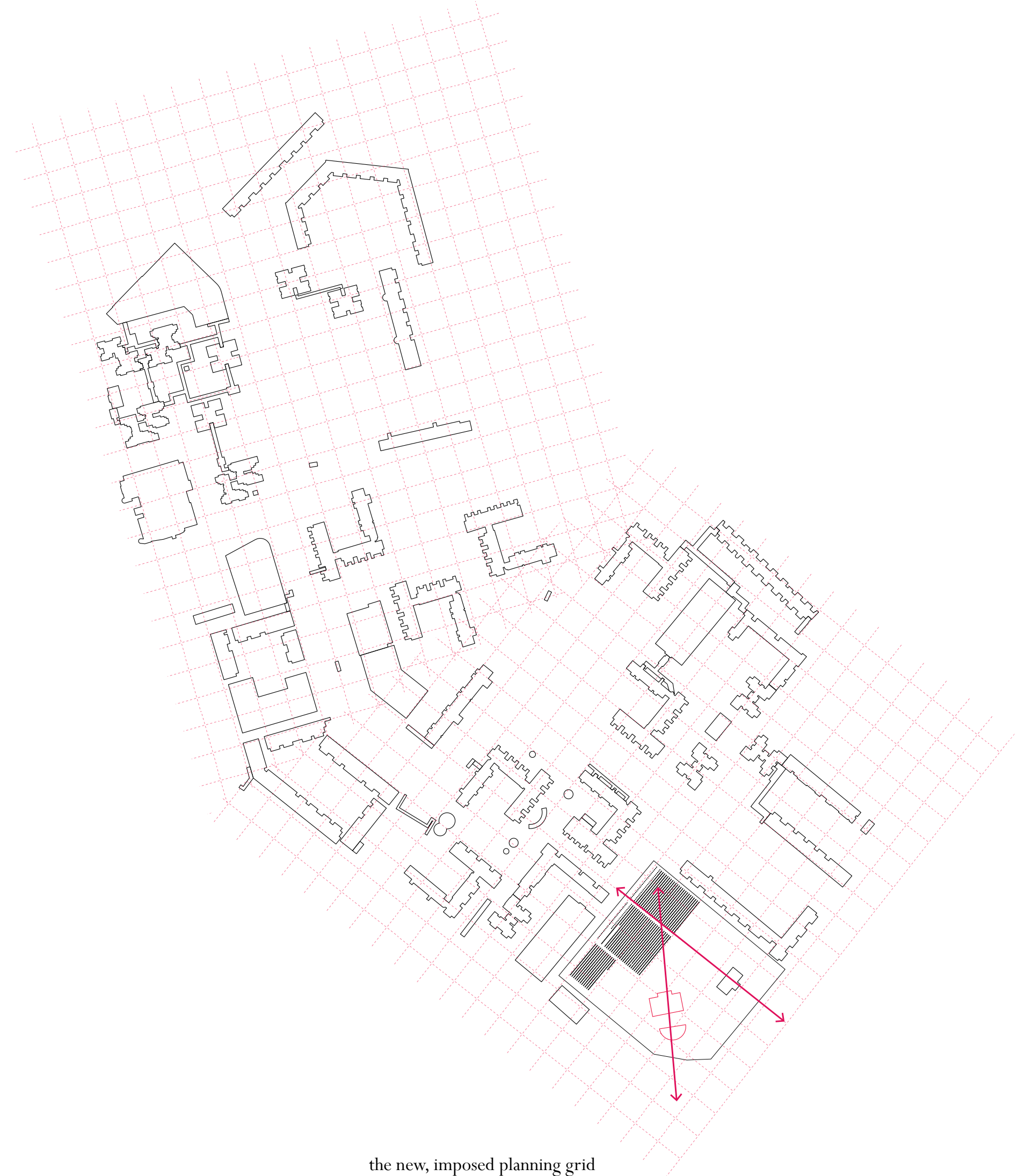
500 m



the residential estate



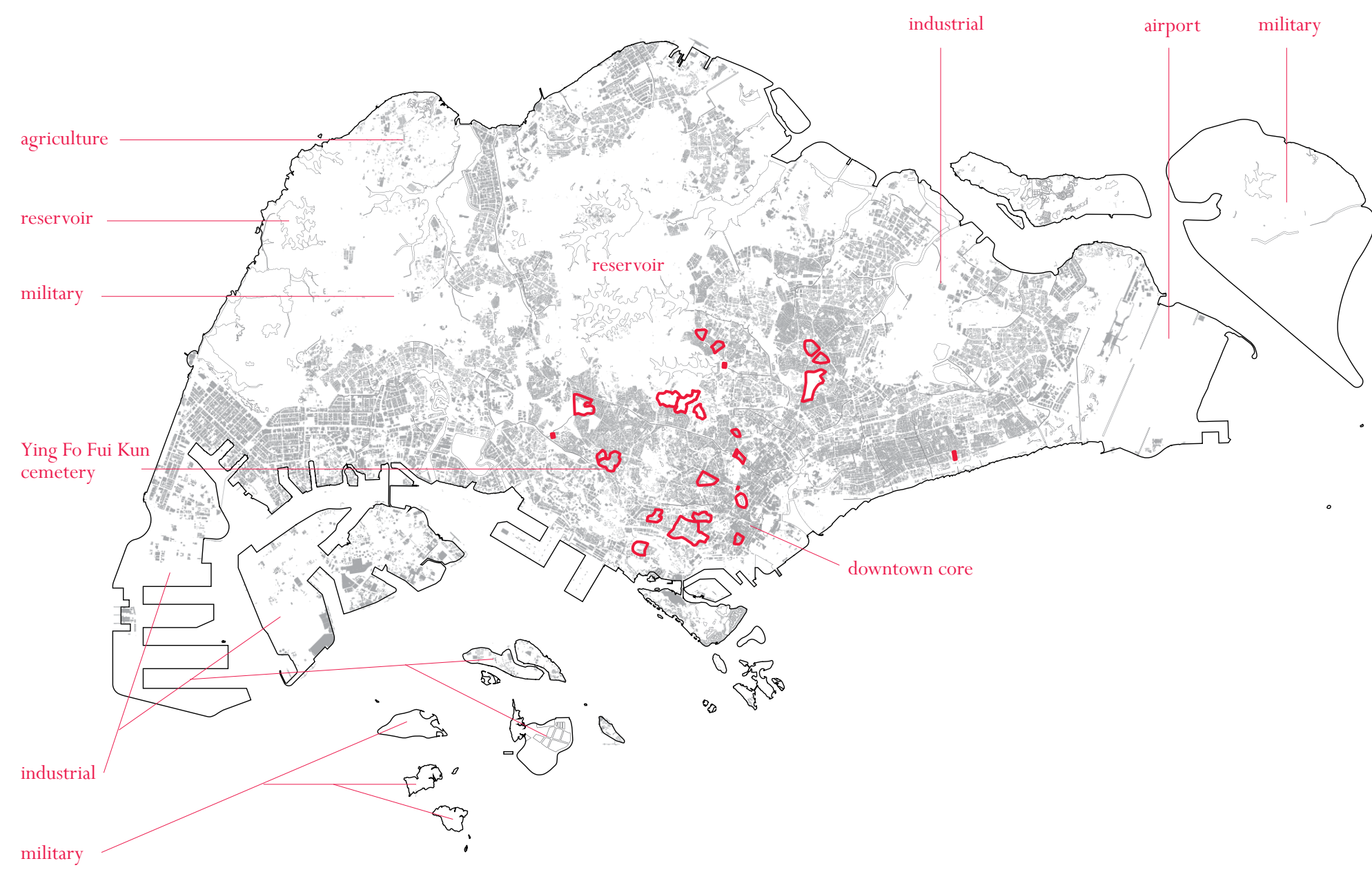
the removed land



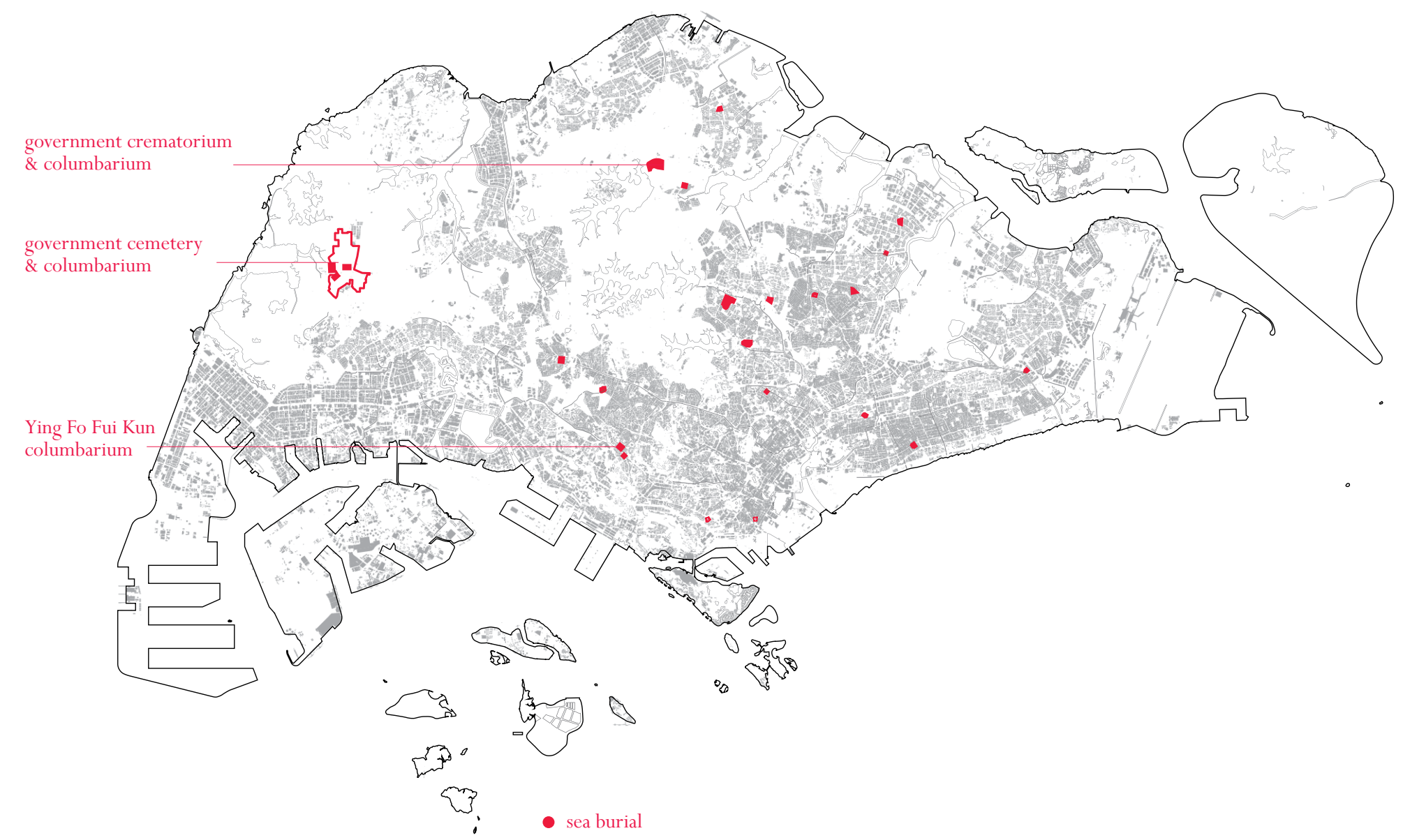
the new, imposed planning grid



a Chinese clan association



exhumed cemeteries





replacement burial sites

the displaced dead



burial and landscape



the ritual in the corridor



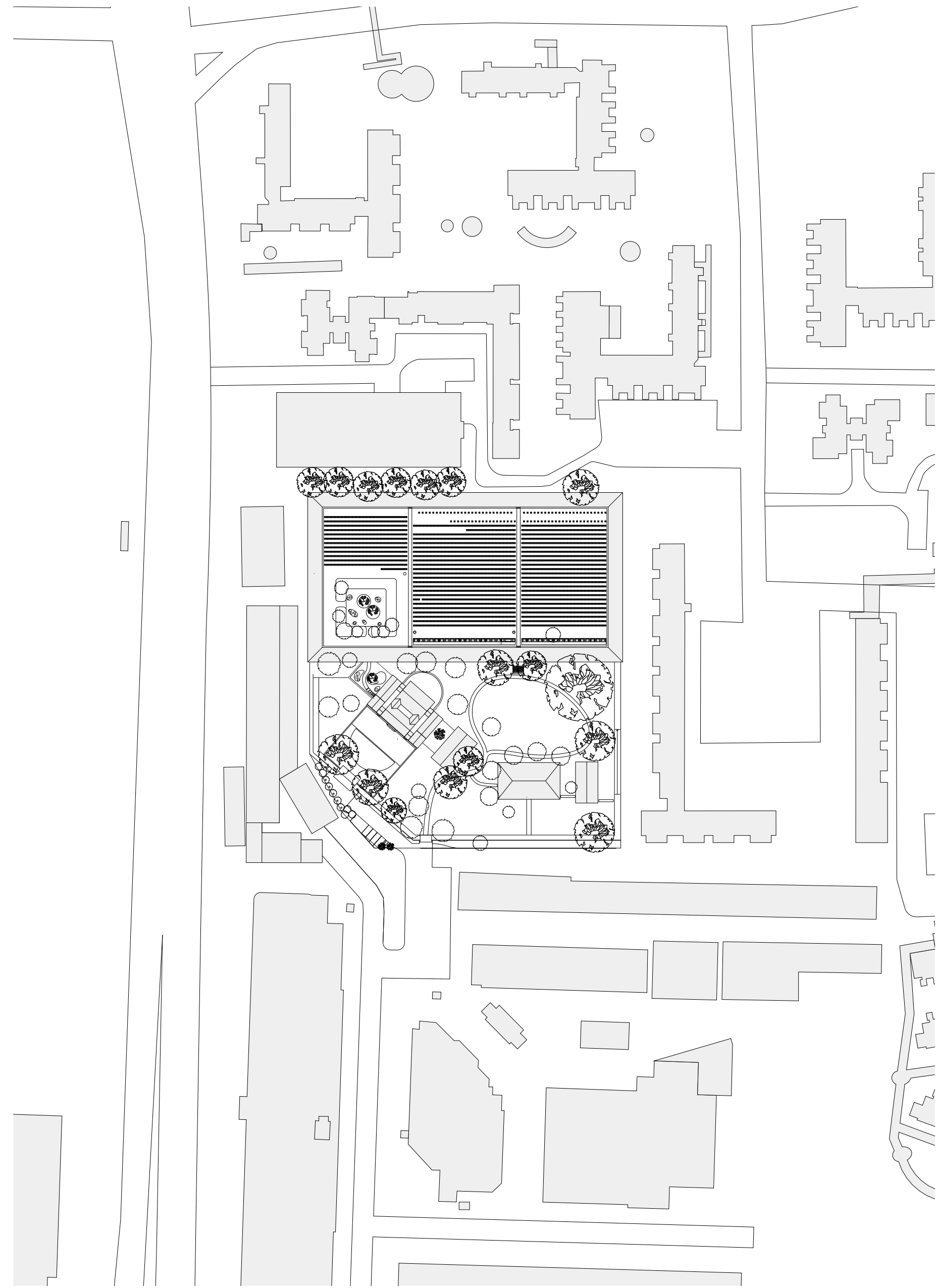


Hungry Ghost Festival

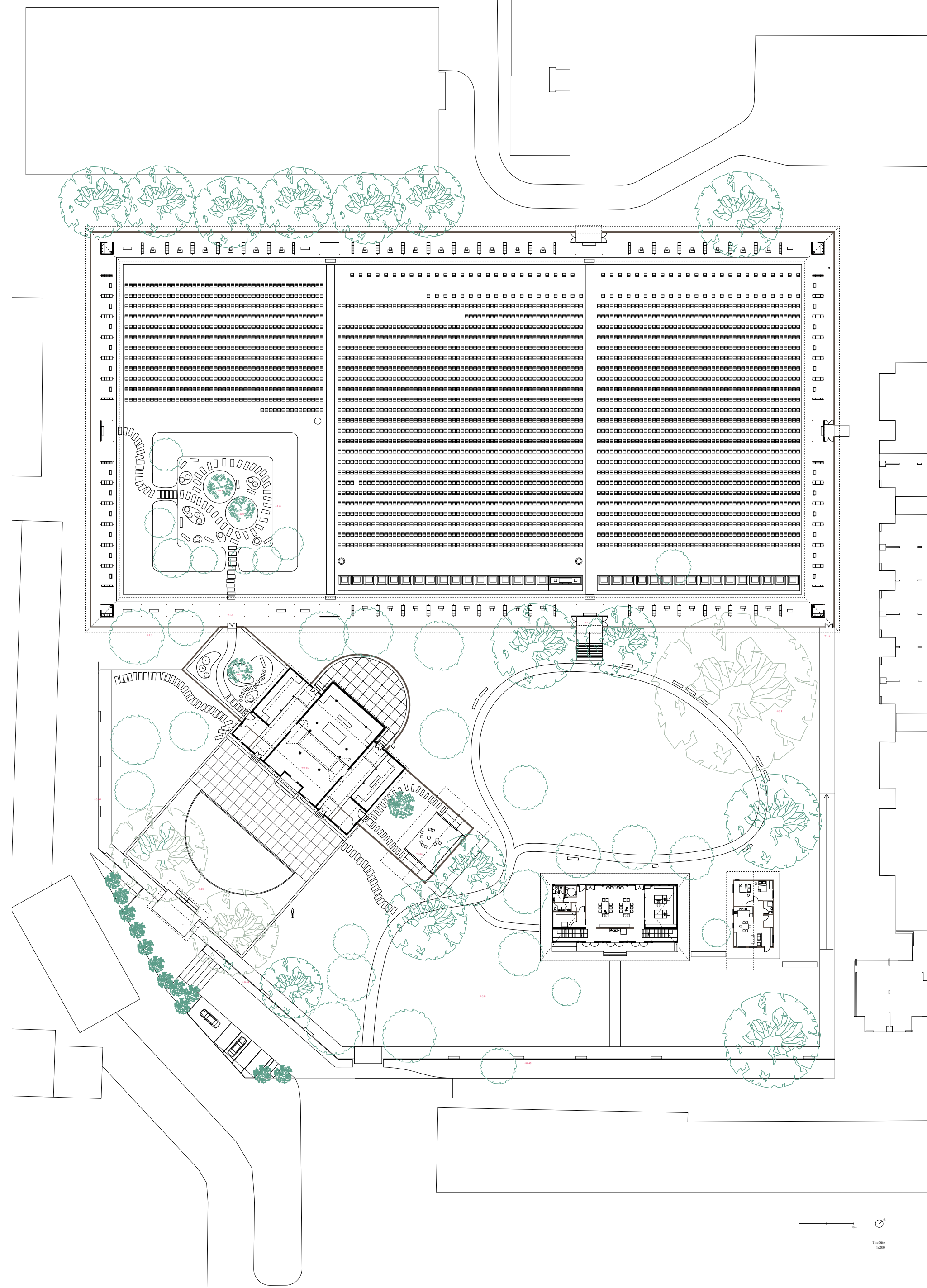




Design proposal



1: 500 site plan



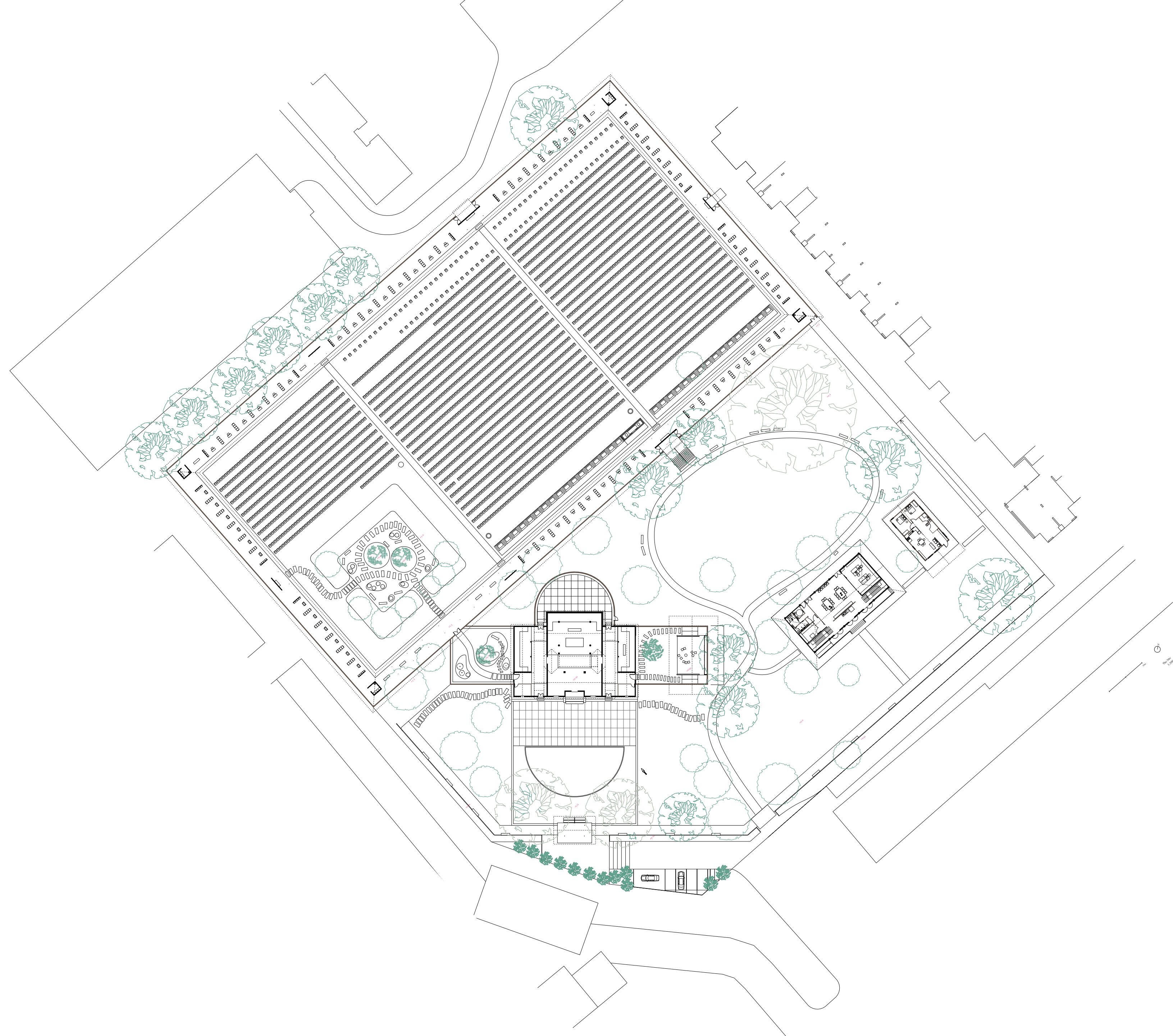
1:200

1:200 site plan

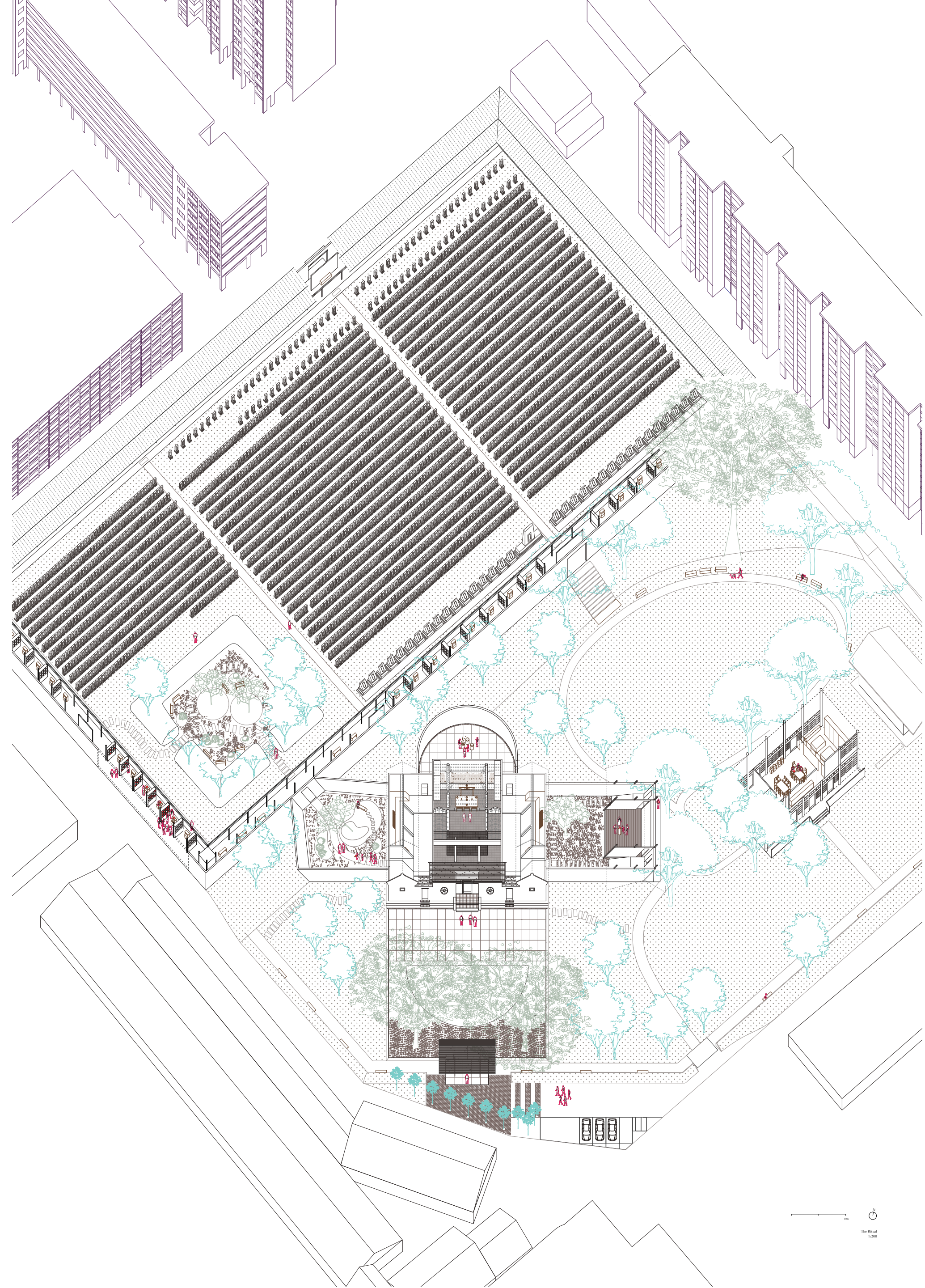
Part 1 - the ritual

the object - the urn



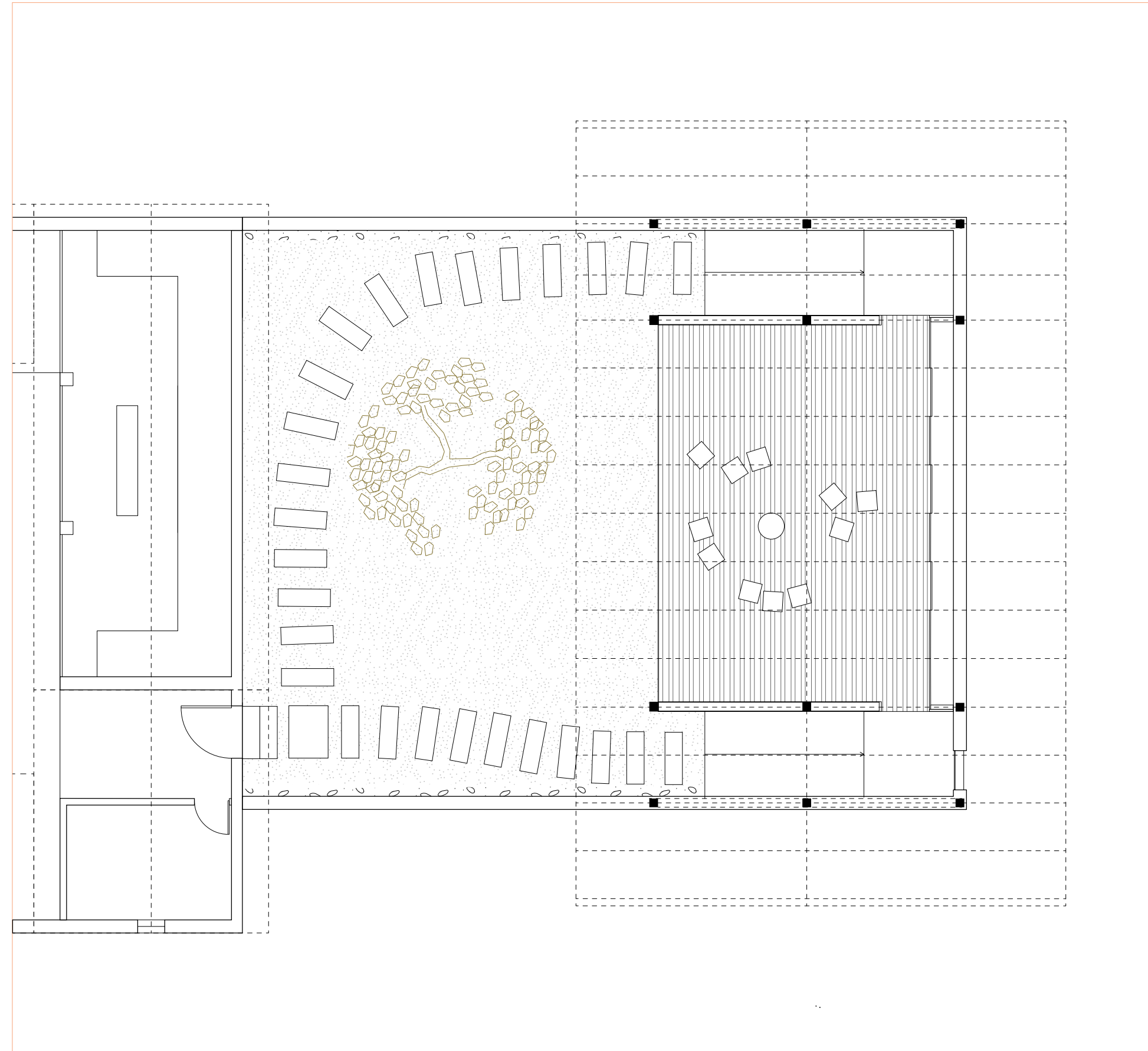


1:200 site plan

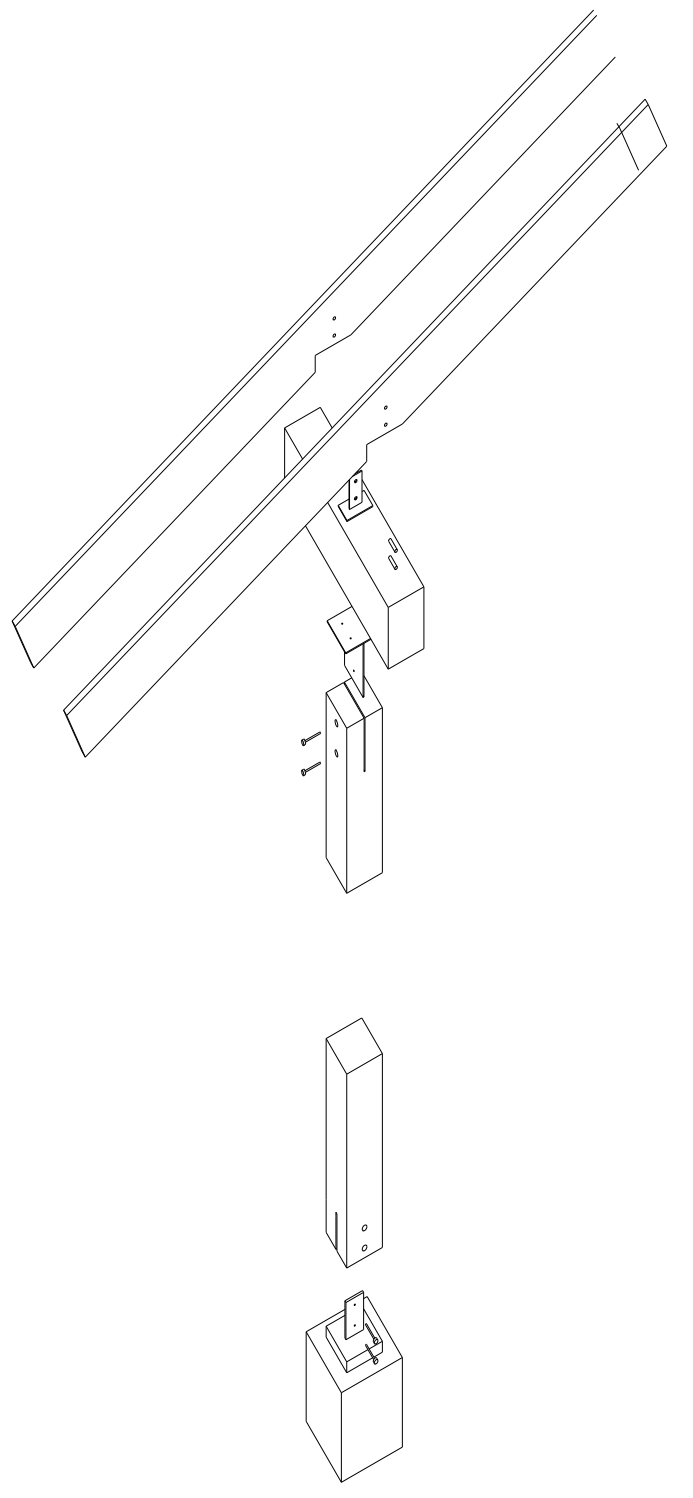
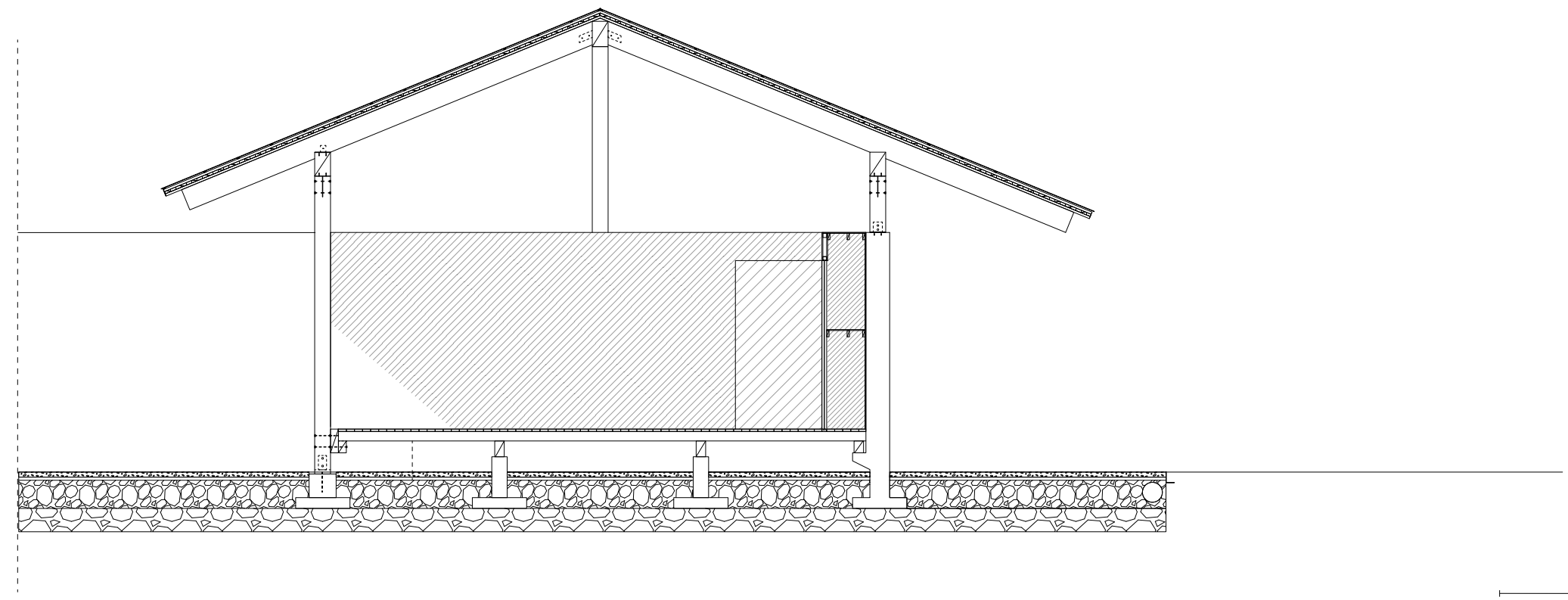
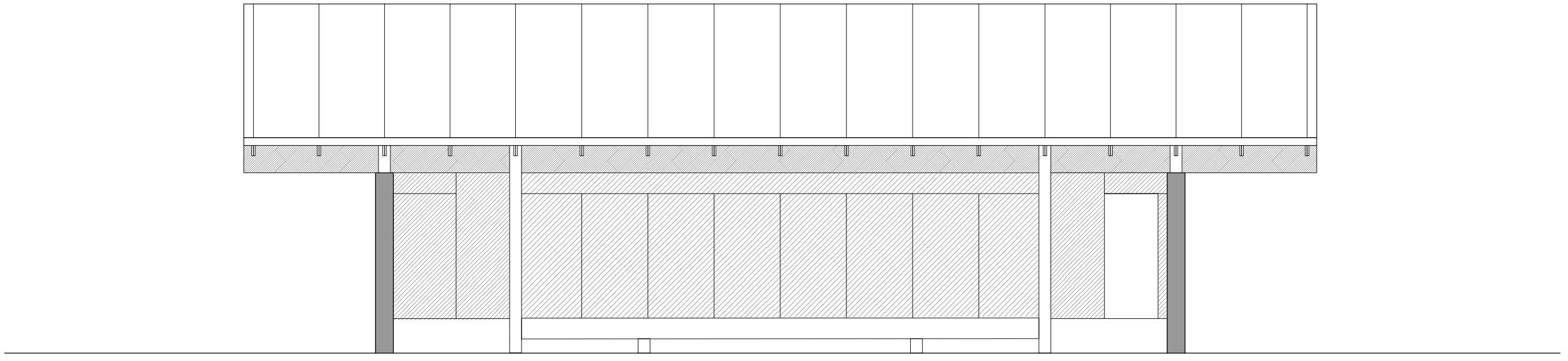


embedding the ritual on site






5m  
N  
Right courtyard  
1:100



2.5m  
Right courtyard  
1:50




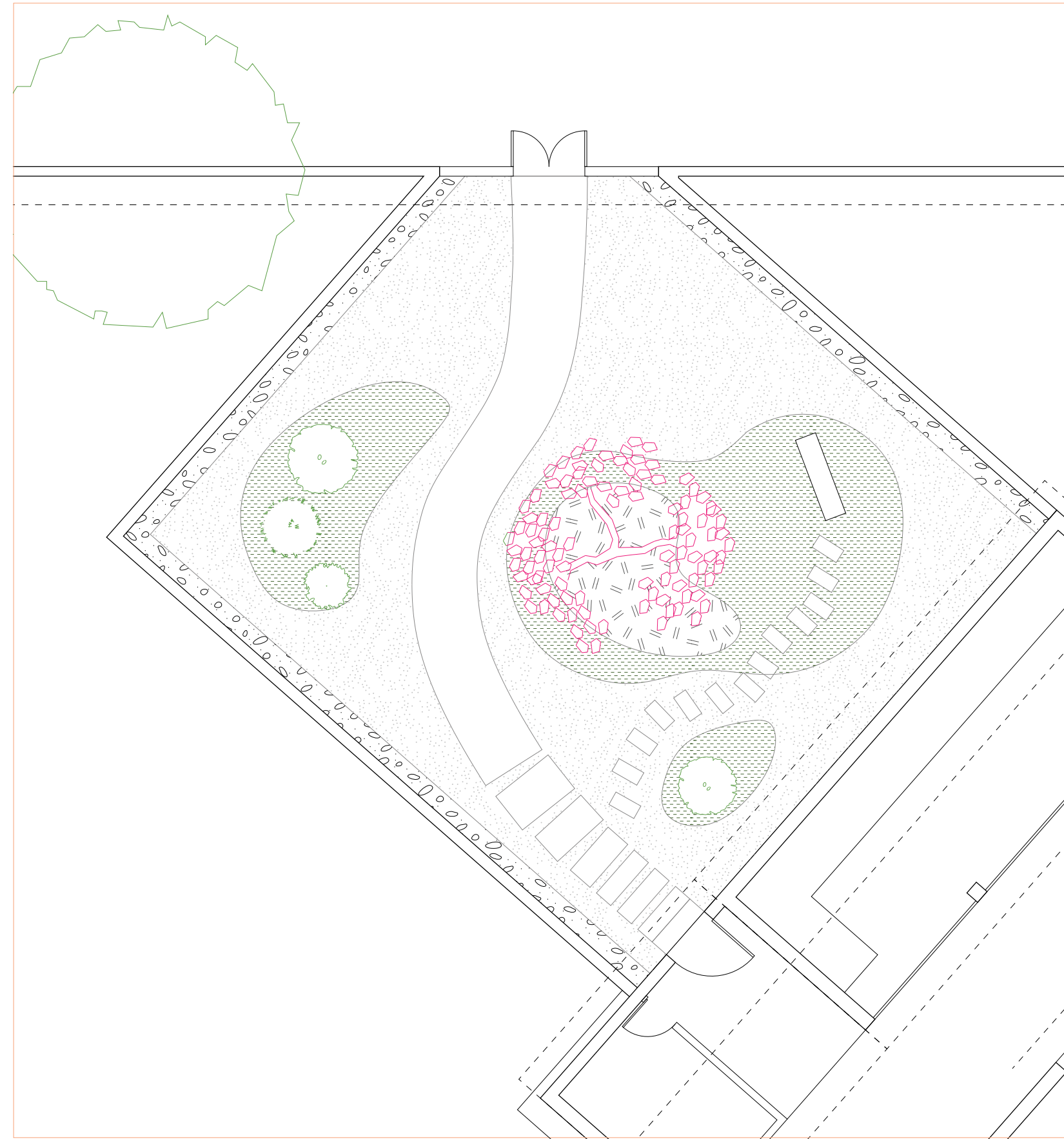
right courtyard - memorial service



back courtyard - burning the offerings



left courtyard - transition to columbarium



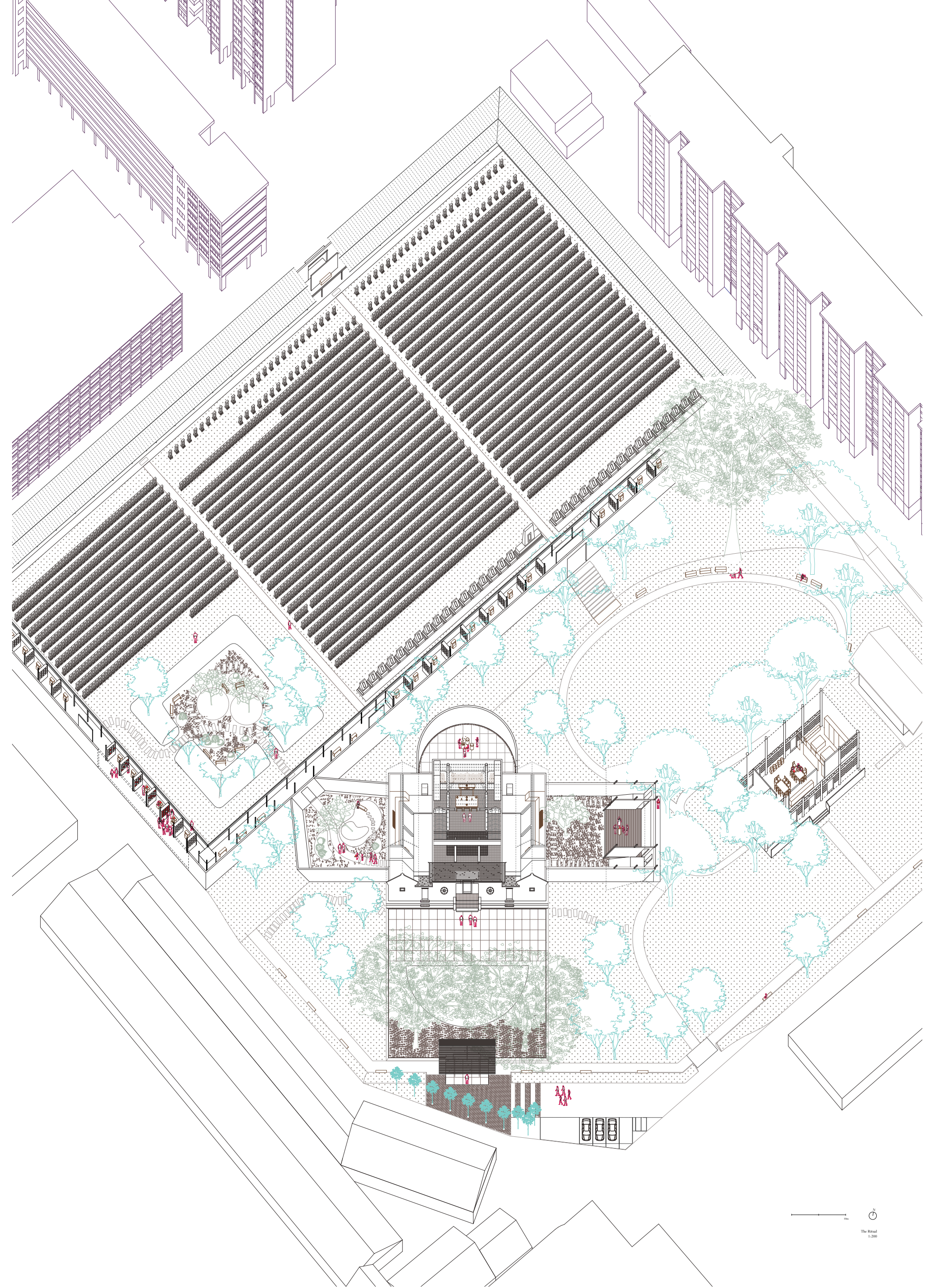
Left courtyard  
1:100






bougainvilleas around Singapore

Part 2 - territory/landscape





entrance

depressed ground

raised ground (temple)

building

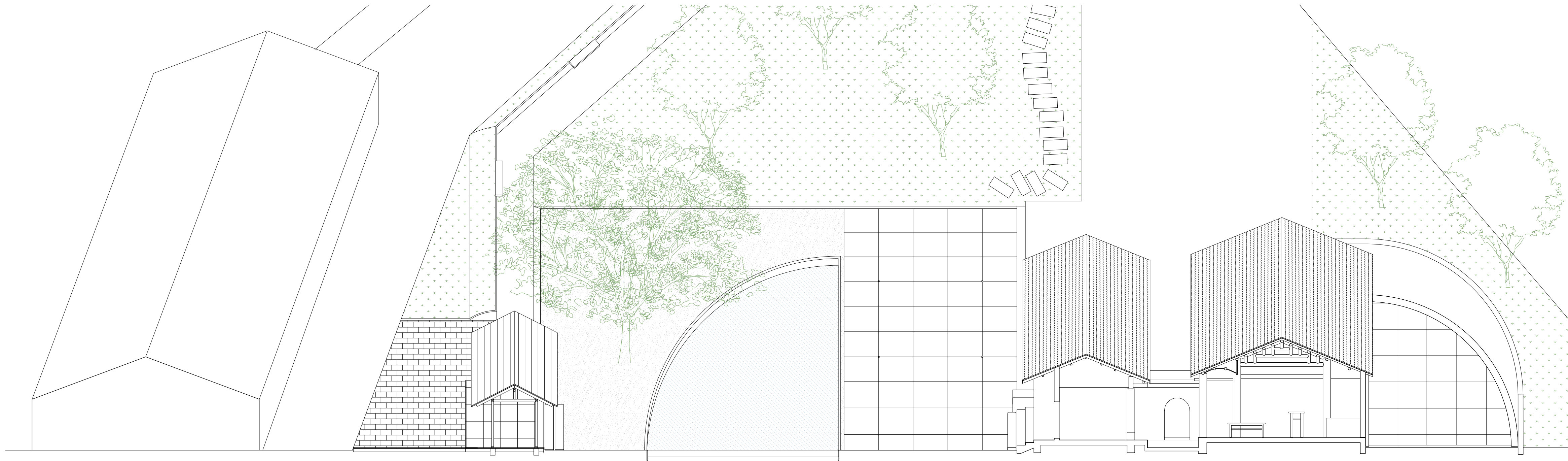
courtyard

building

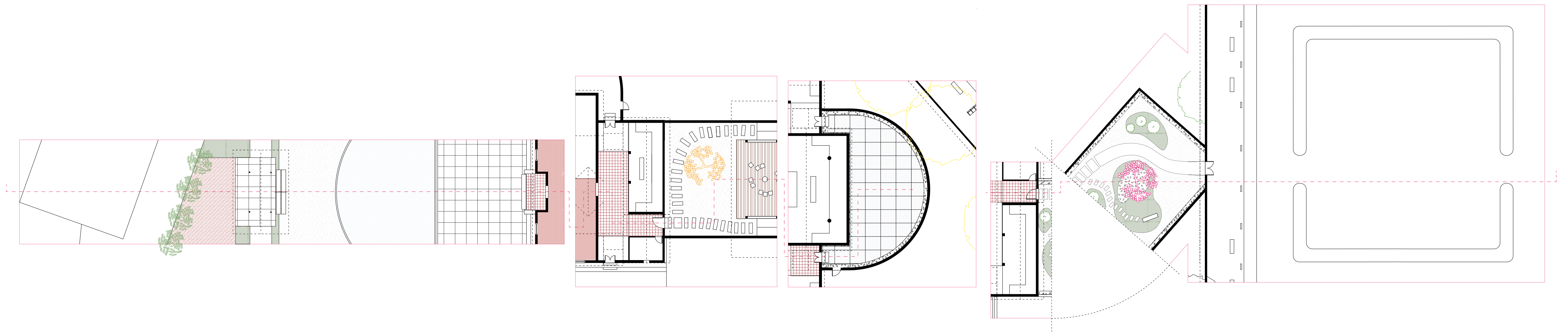
courtyard

building

courtyard



ground textures



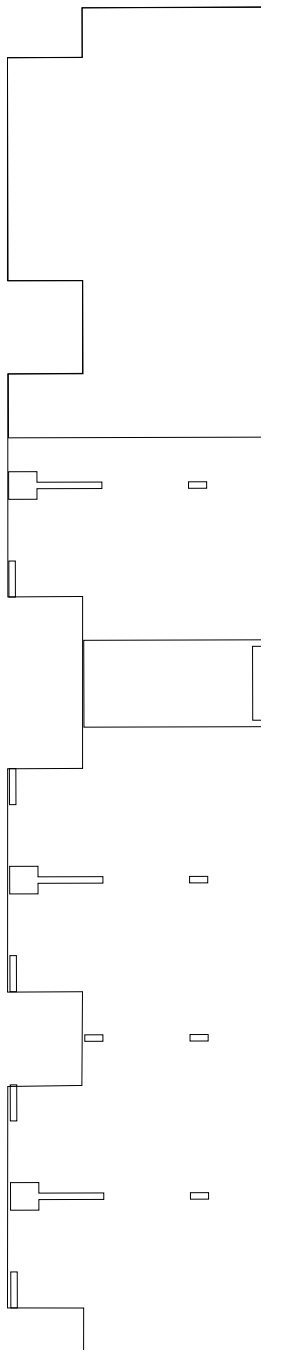


moving between hard and soft scapes

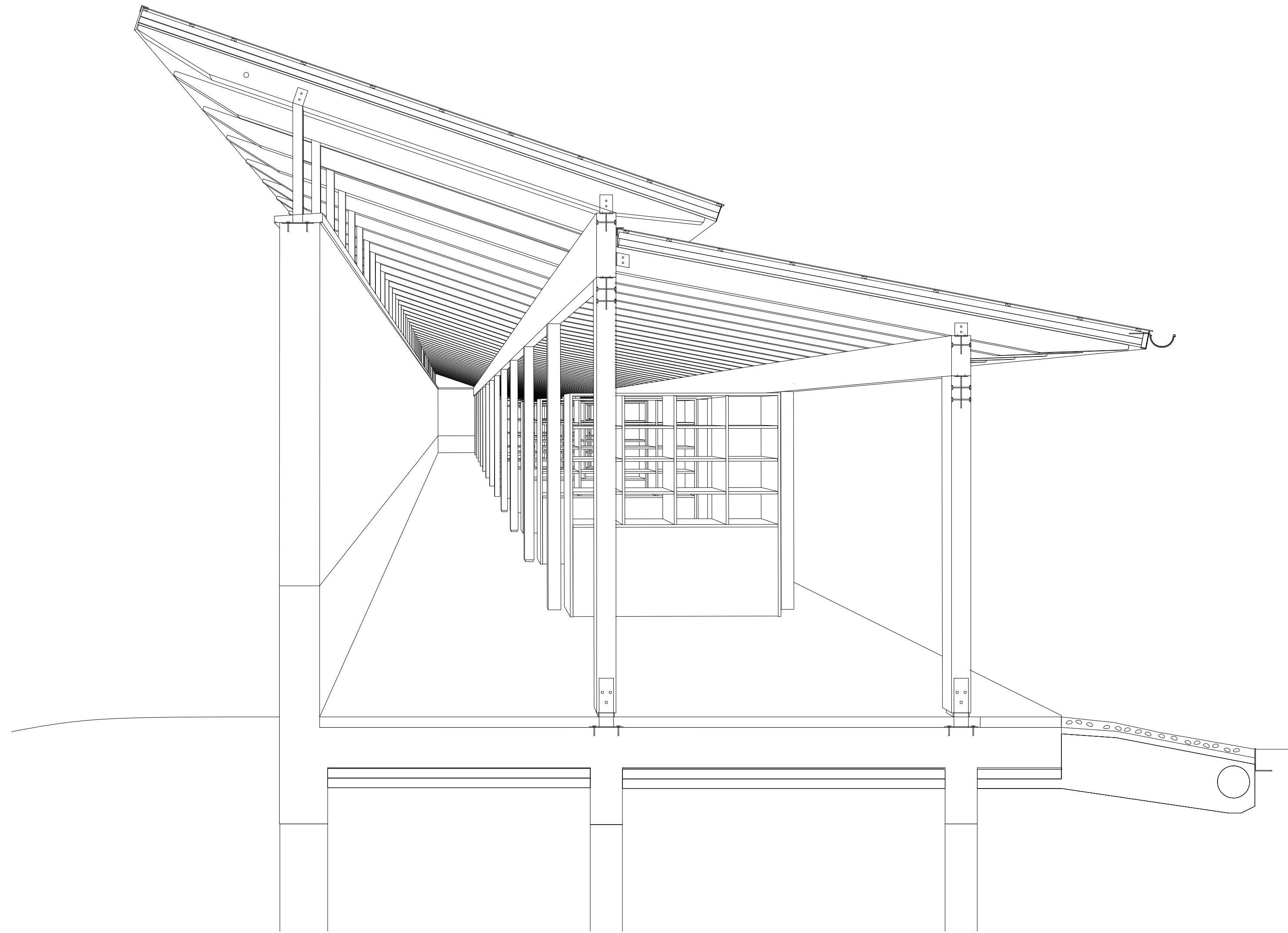


ground textures

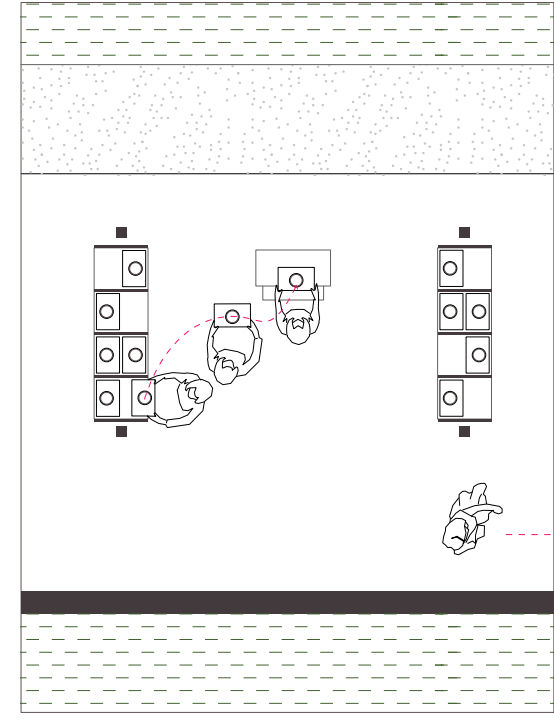
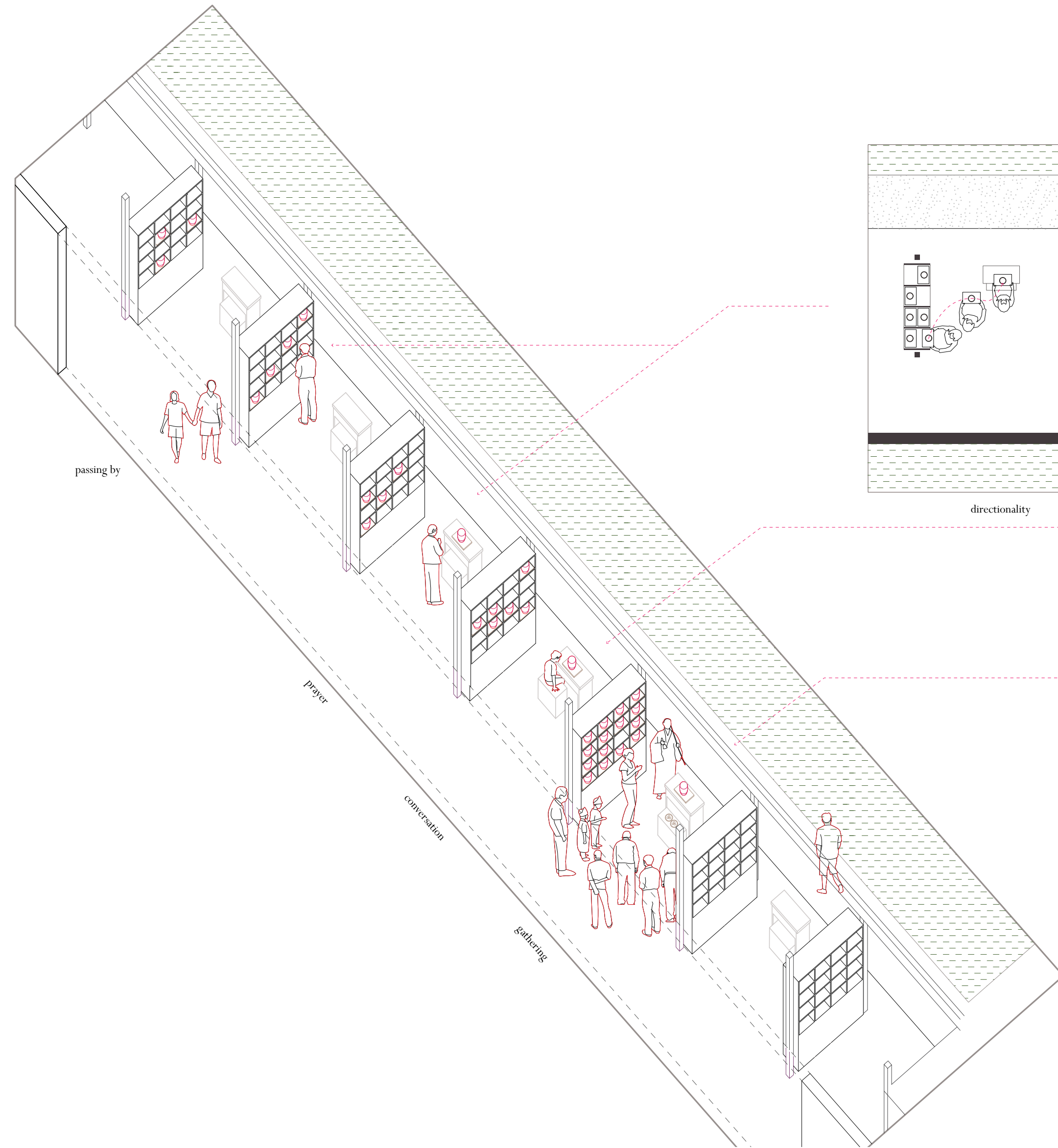
Part 3 - the columbarium



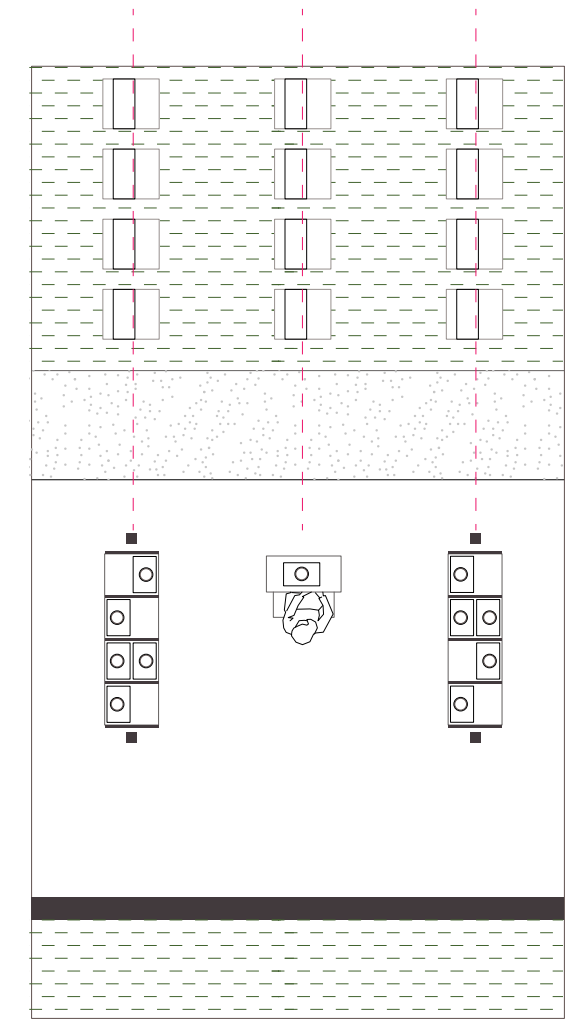




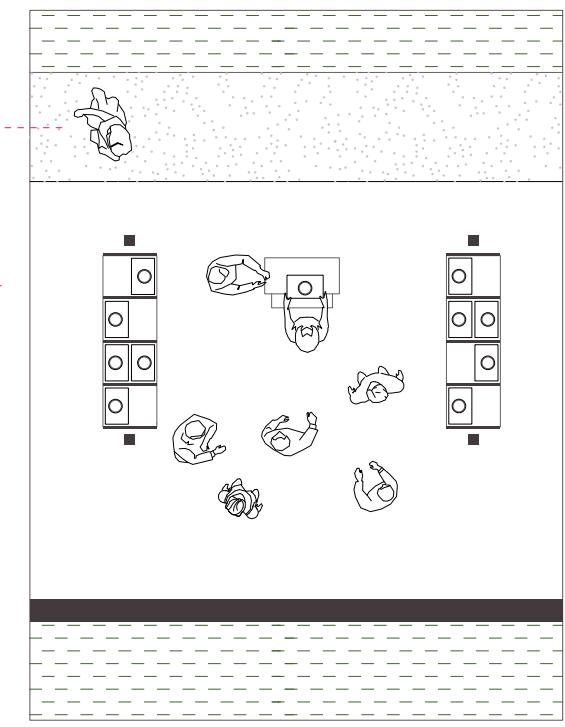
columbarium section



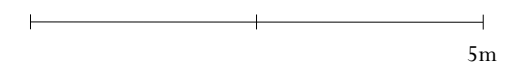
directionality



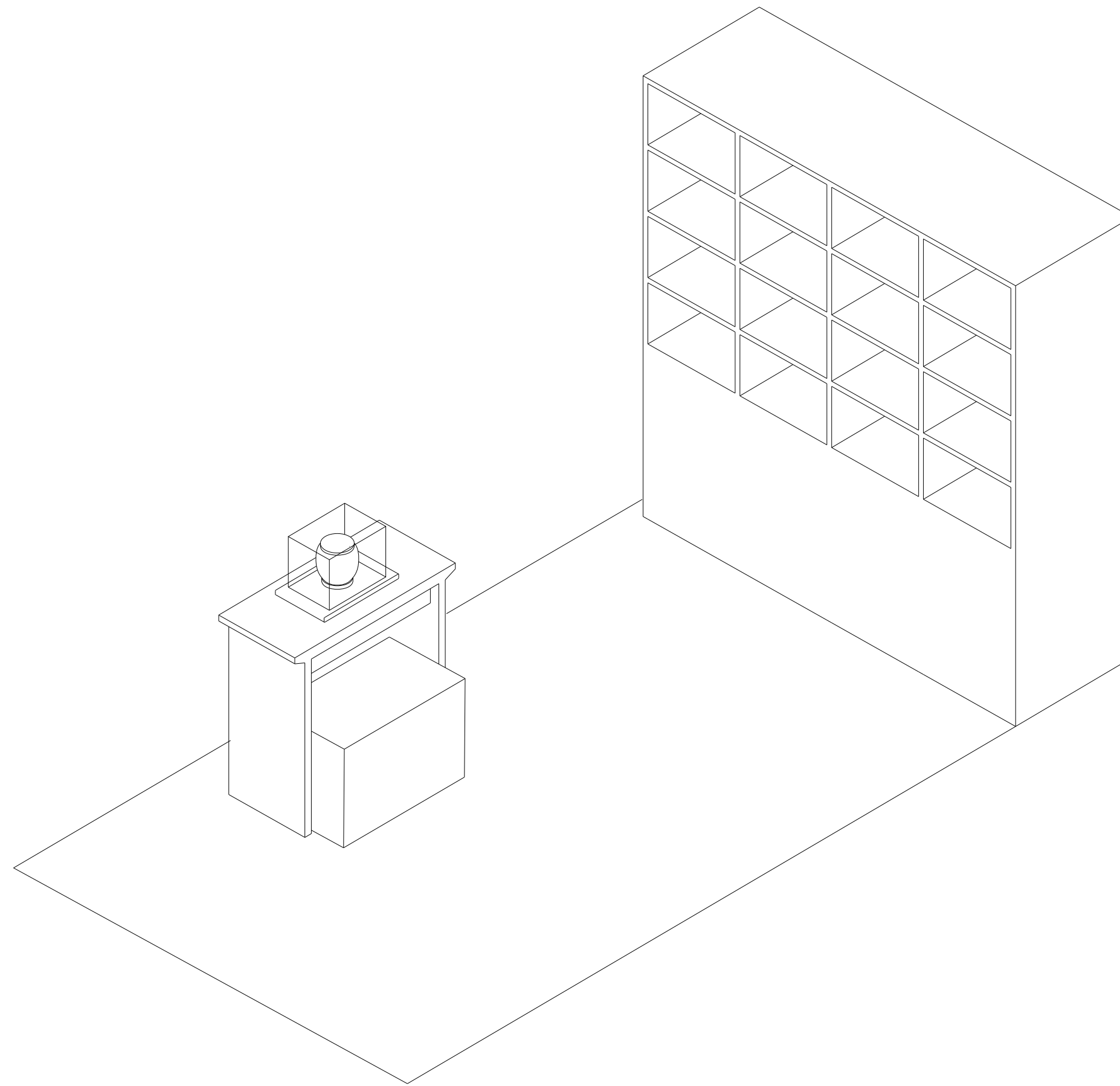
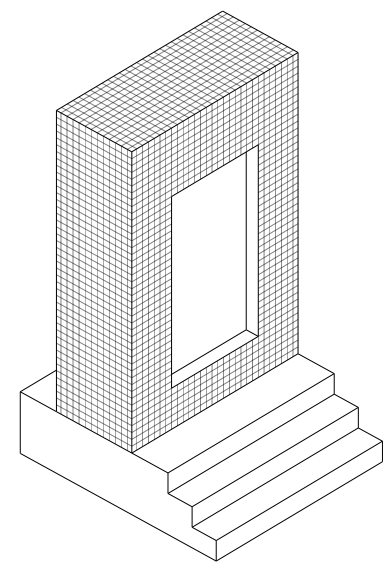

framed view

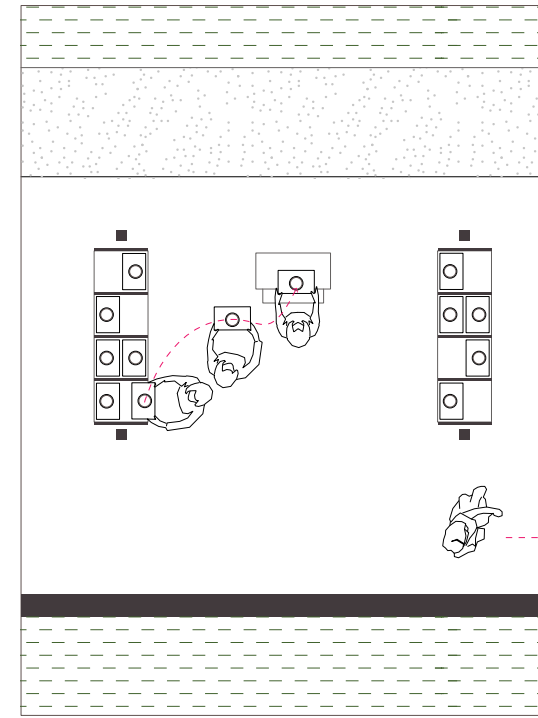
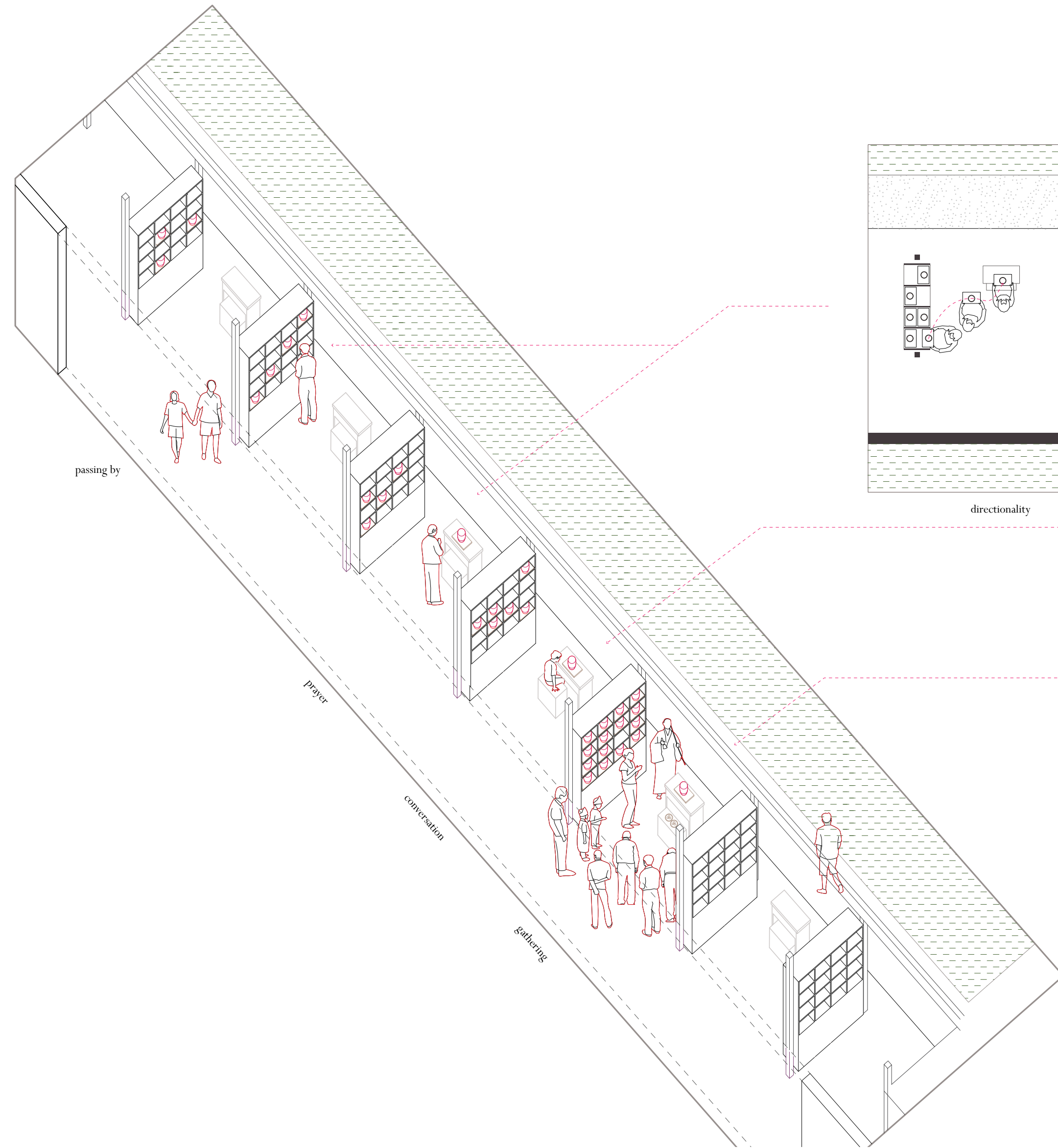


the family / the resident

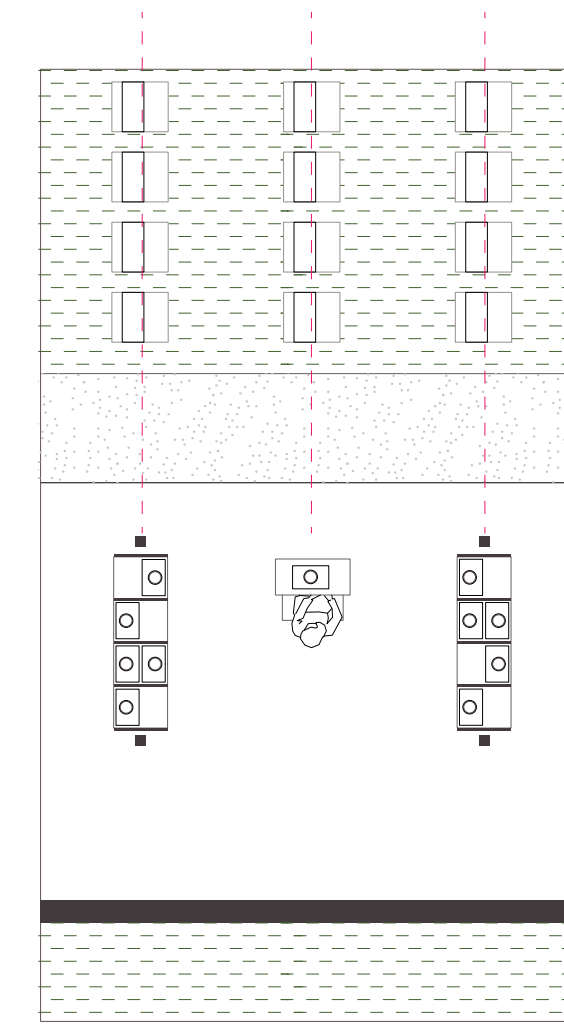


Columbarium "Room" unit  
1:100

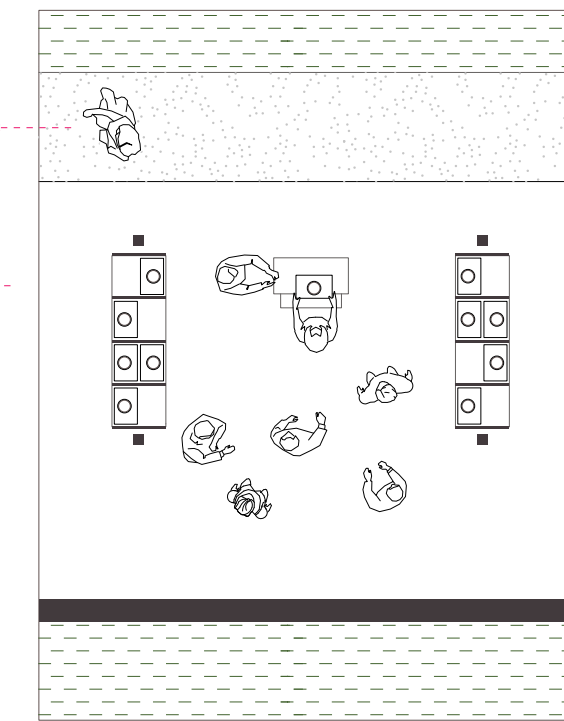




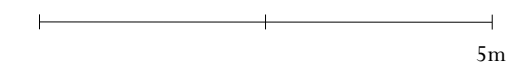
directionality



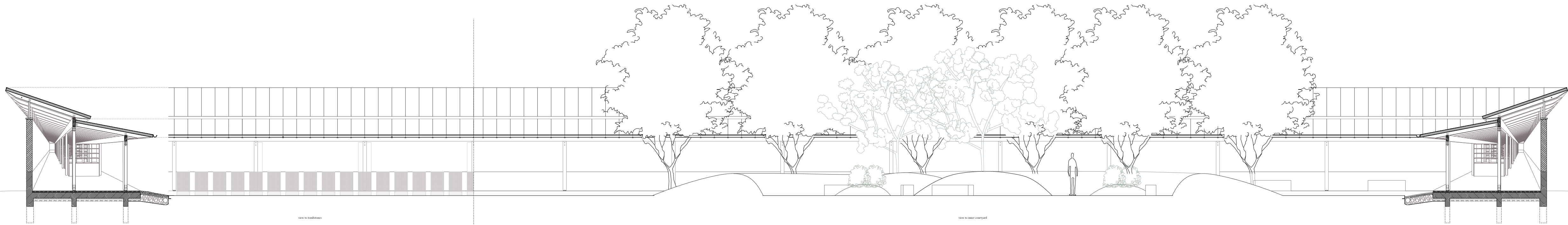
framed view



the family / the resident



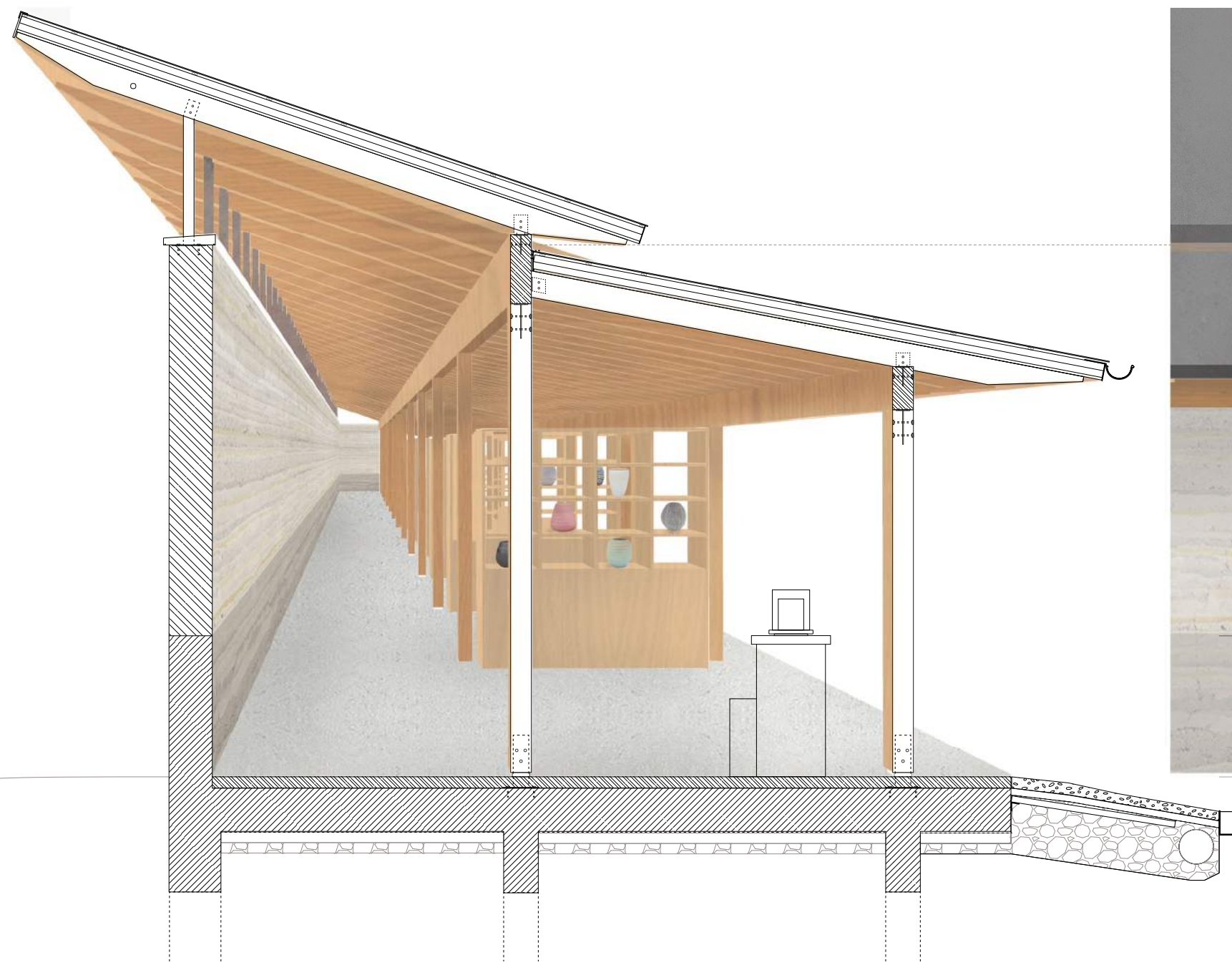
Columbarium "Room" unit  
1:100



View to hallways

View to inner courtyard

2.5m  
Columbarium section; inner courtyard  
inner courtyard  
1:50

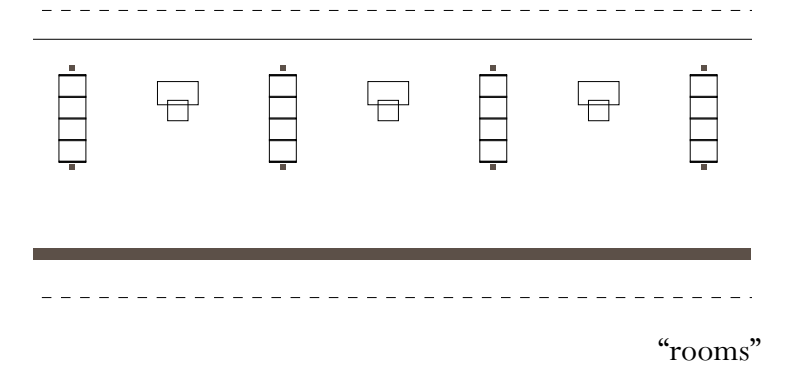
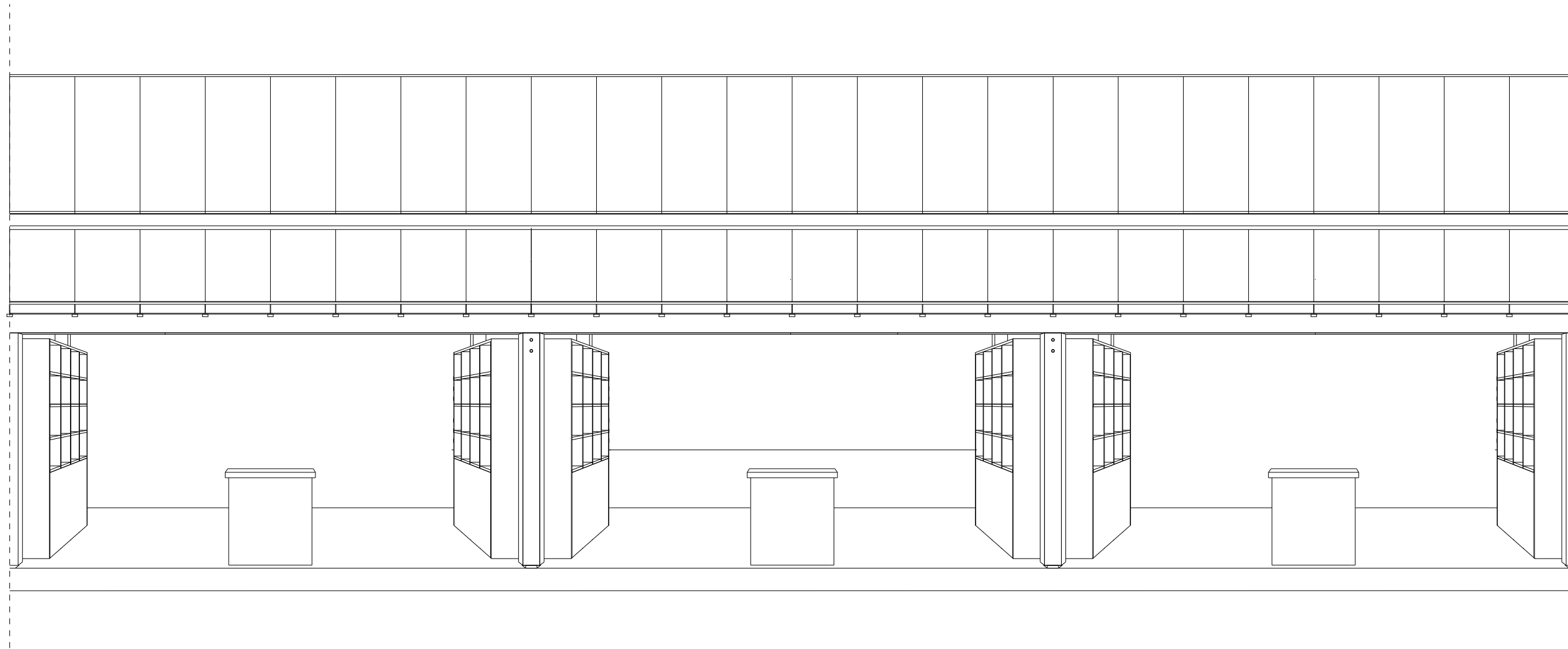


1m Columbarium section; inner elevation 1:20

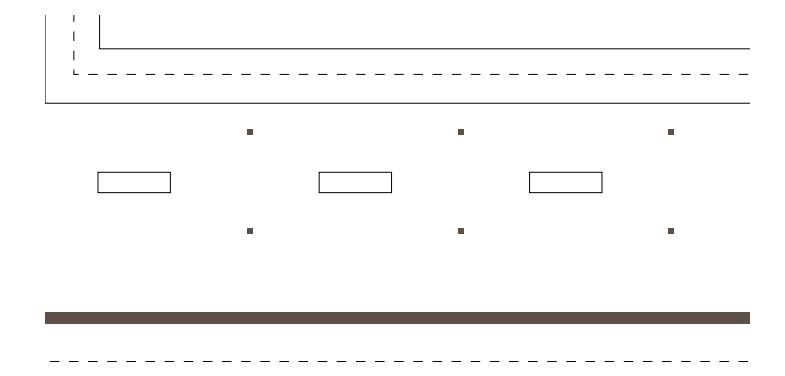
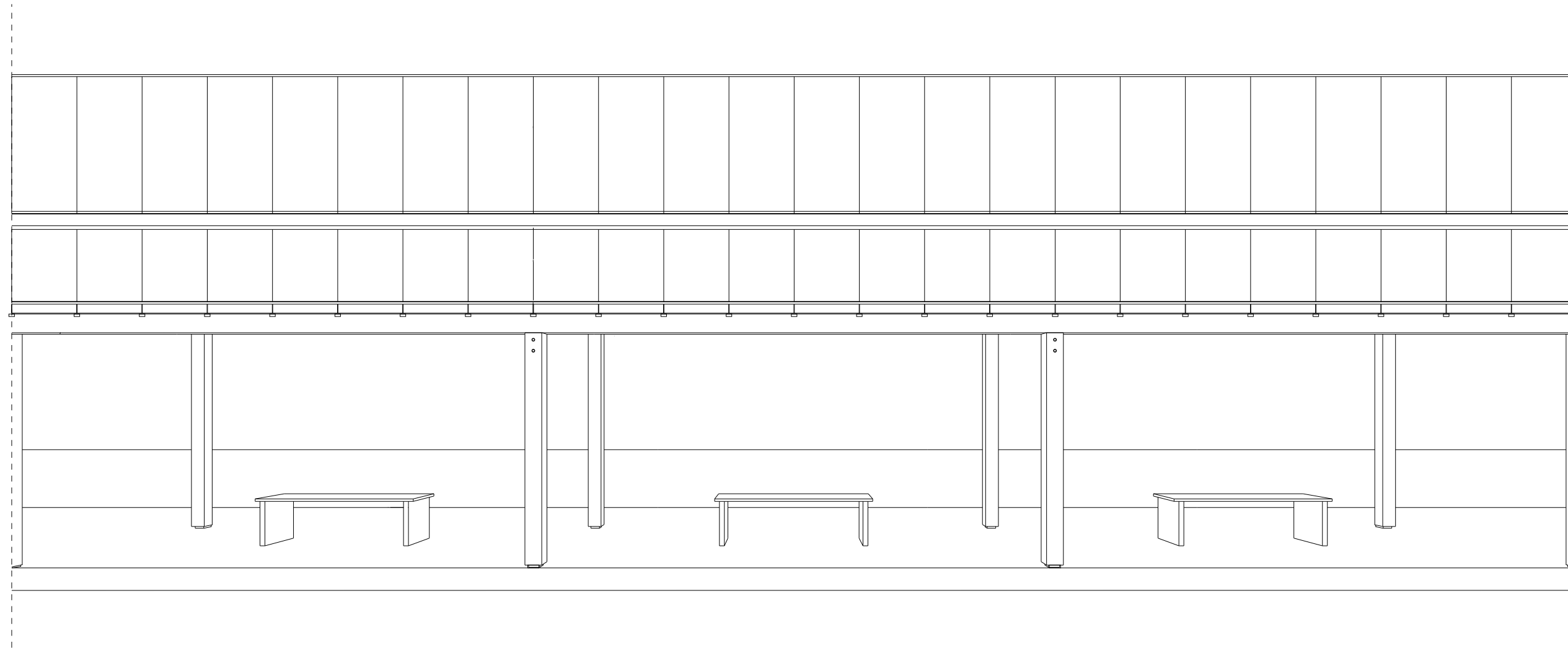


5m  
Elevation  
1:100





“rooms”



the corridor

Columbarium units

