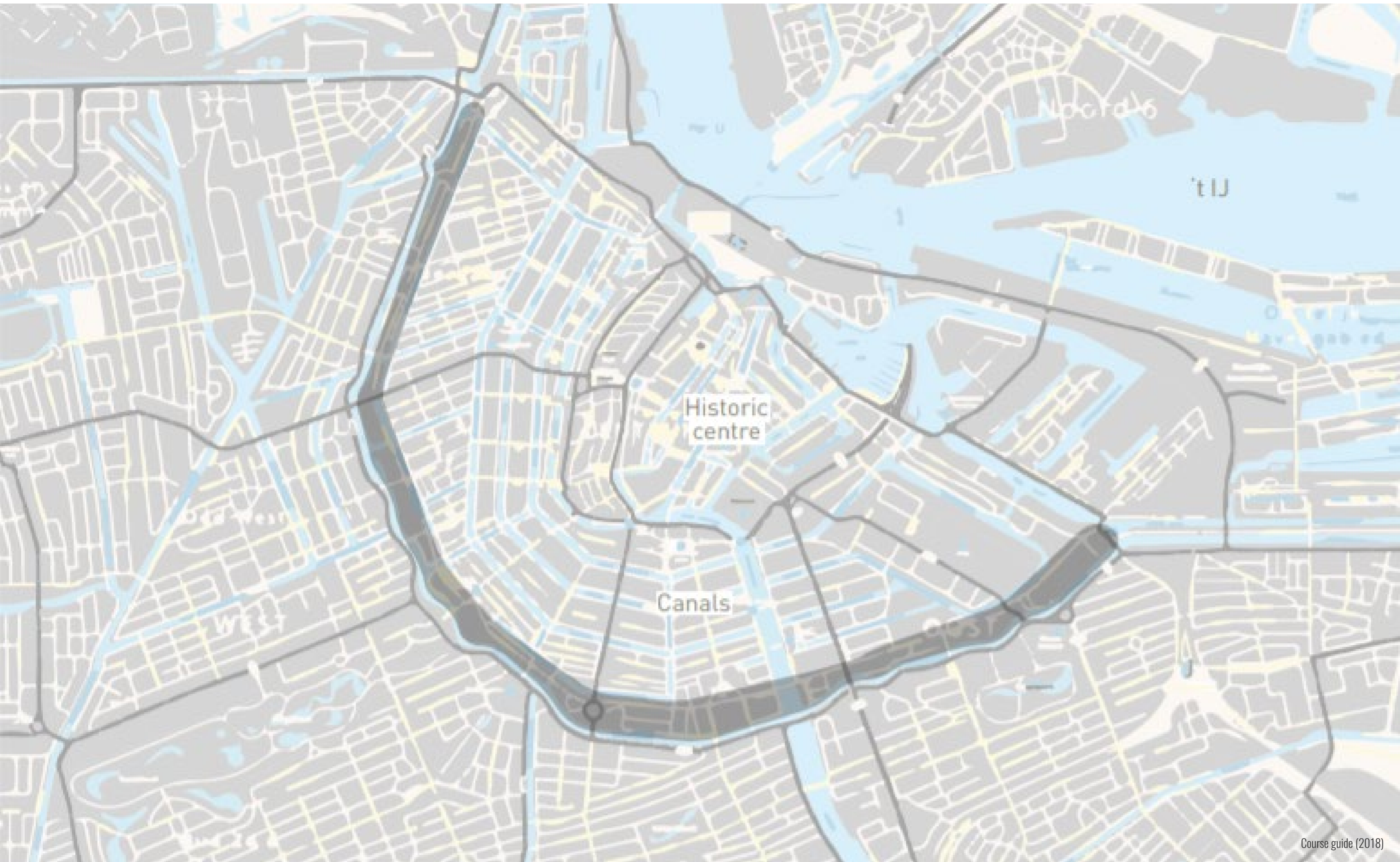


# ACTIEF AMSTERDAM

---

DE STAD ALS EEN GEZONDE WOONOMGEVING





Hollandse Hoogte (z.d.)



Beuningenplein, Carve Landscape Architecture (z.d.)



Wijdegang, Beeldbank Amsterdam (+/- 1910)




*Gezondheid is een compleet fysiek, mentaal en sociaal welzijn  
en niet alleen de afwezigheid van ziekte of zwakte.*

- World Health Organization



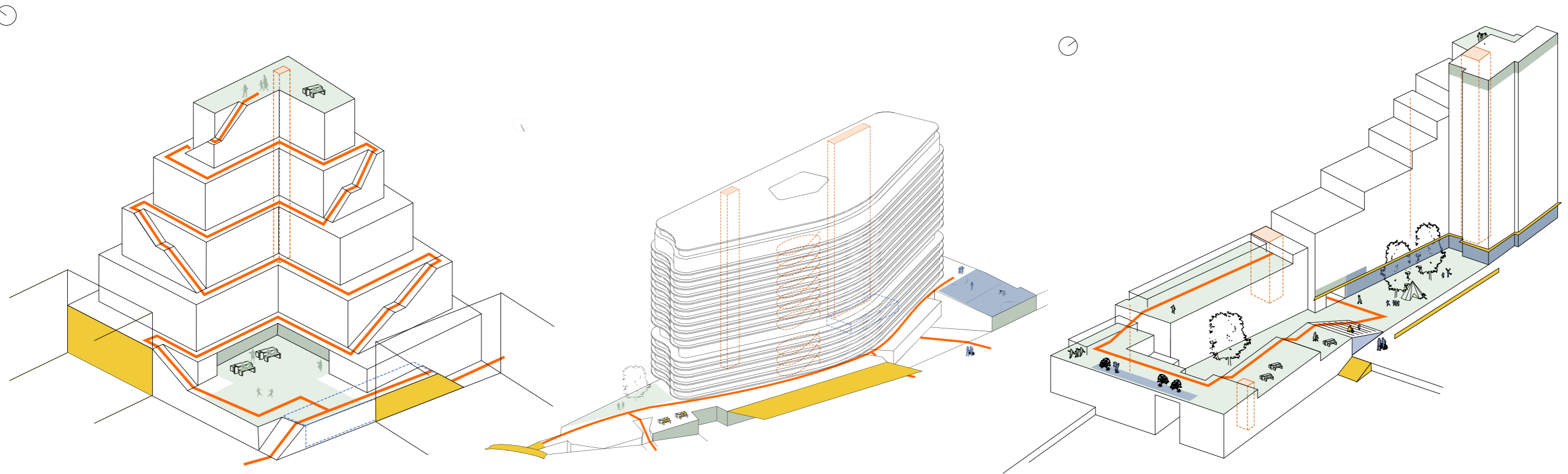
Yoshio Taniguchi's Museum of Modern Art, Cornelis Verwaal (z.d.)

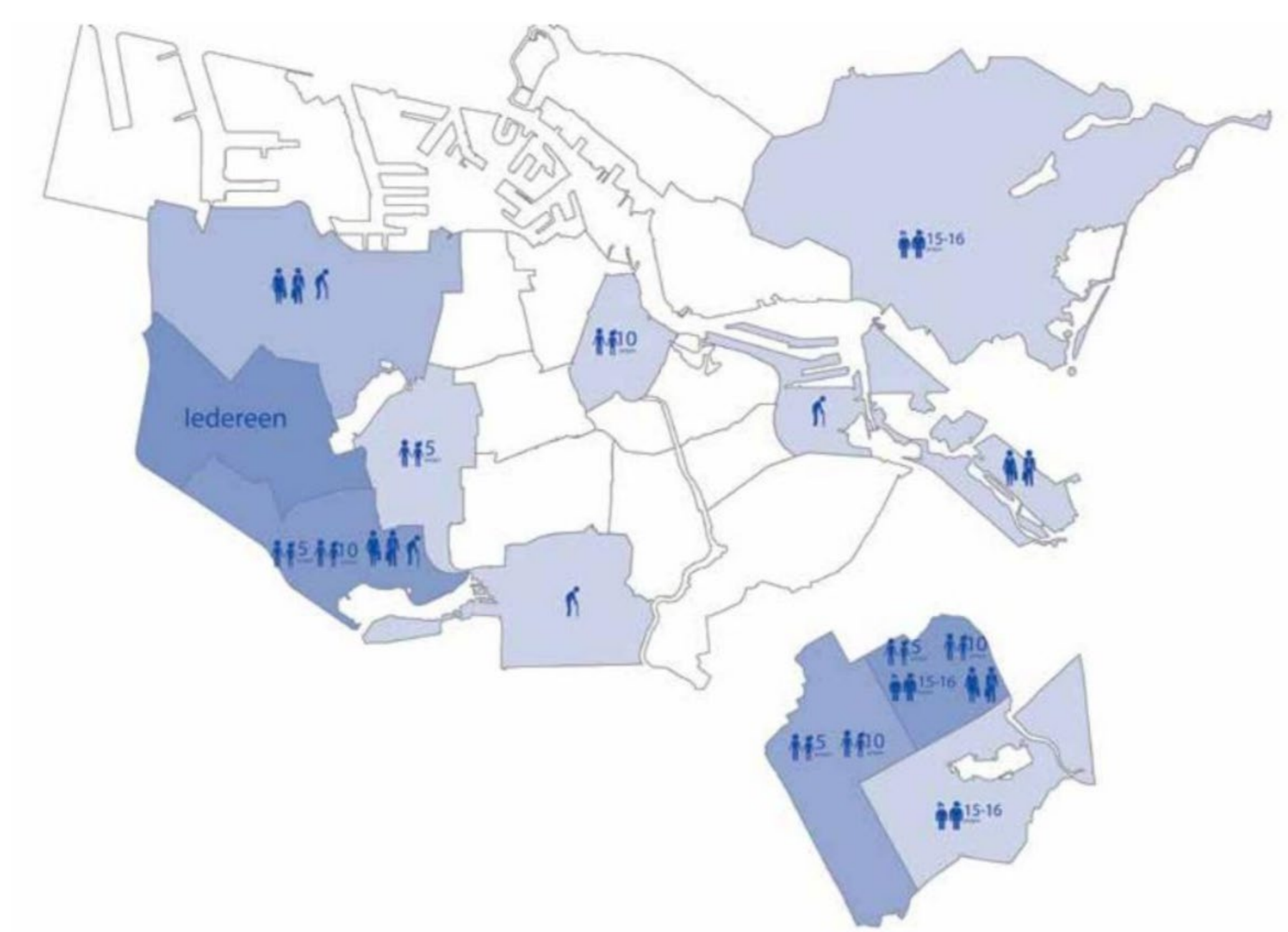


Via Verde, Grimshaw + Dattner Architects



Route Doelen Actief programma Gebouw en omgeving





Focusgebieden met betrekking tot de Bewegnorm, inclusief leeftijdsgroep van aandacht, Bewegatlas (2016)

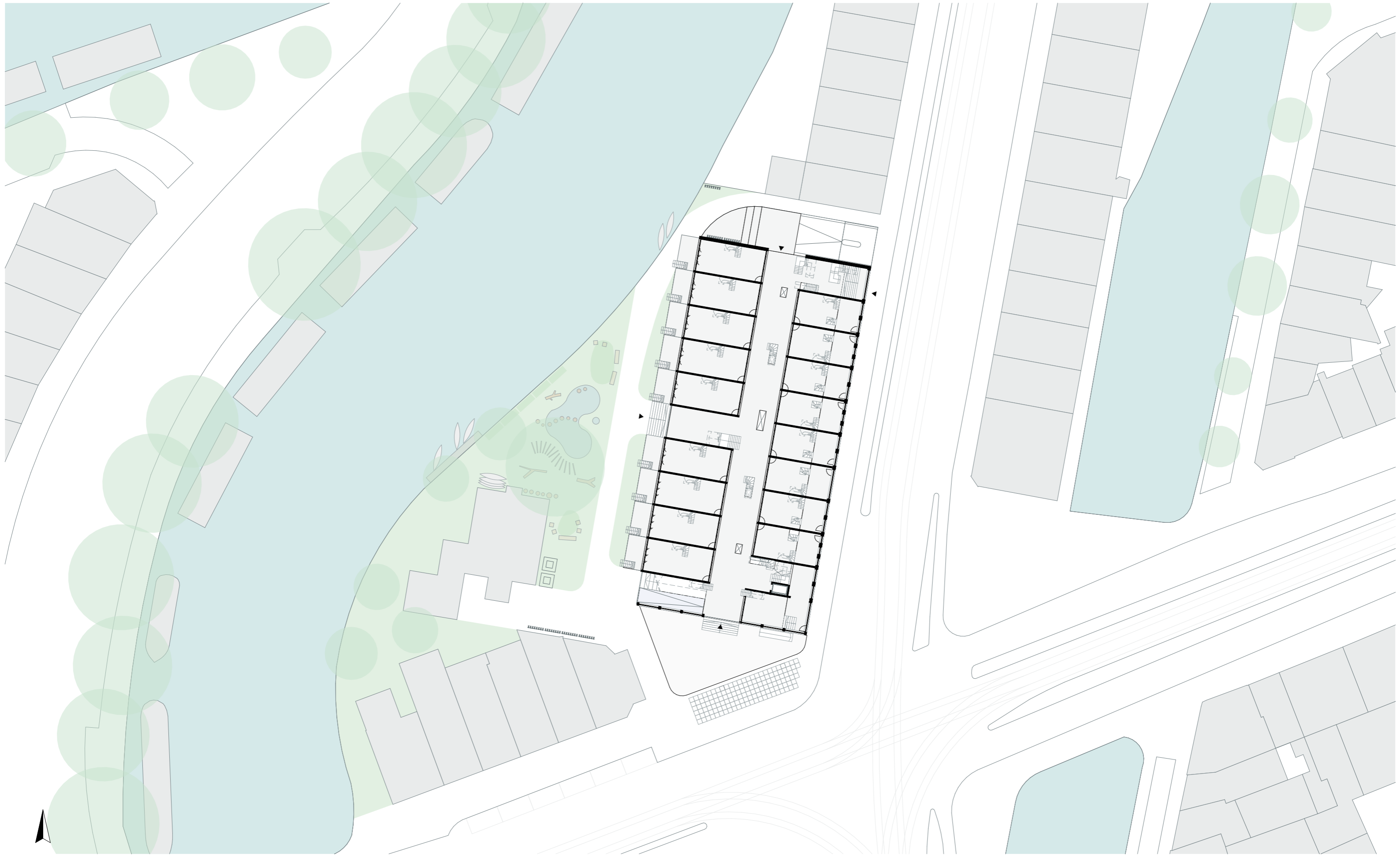


Onderzoek Locatie




# DE BLAUWE TRAP


---

GEZONDE WOONOMGEVING IN ACTIEF AMSTERDAM



Locatie








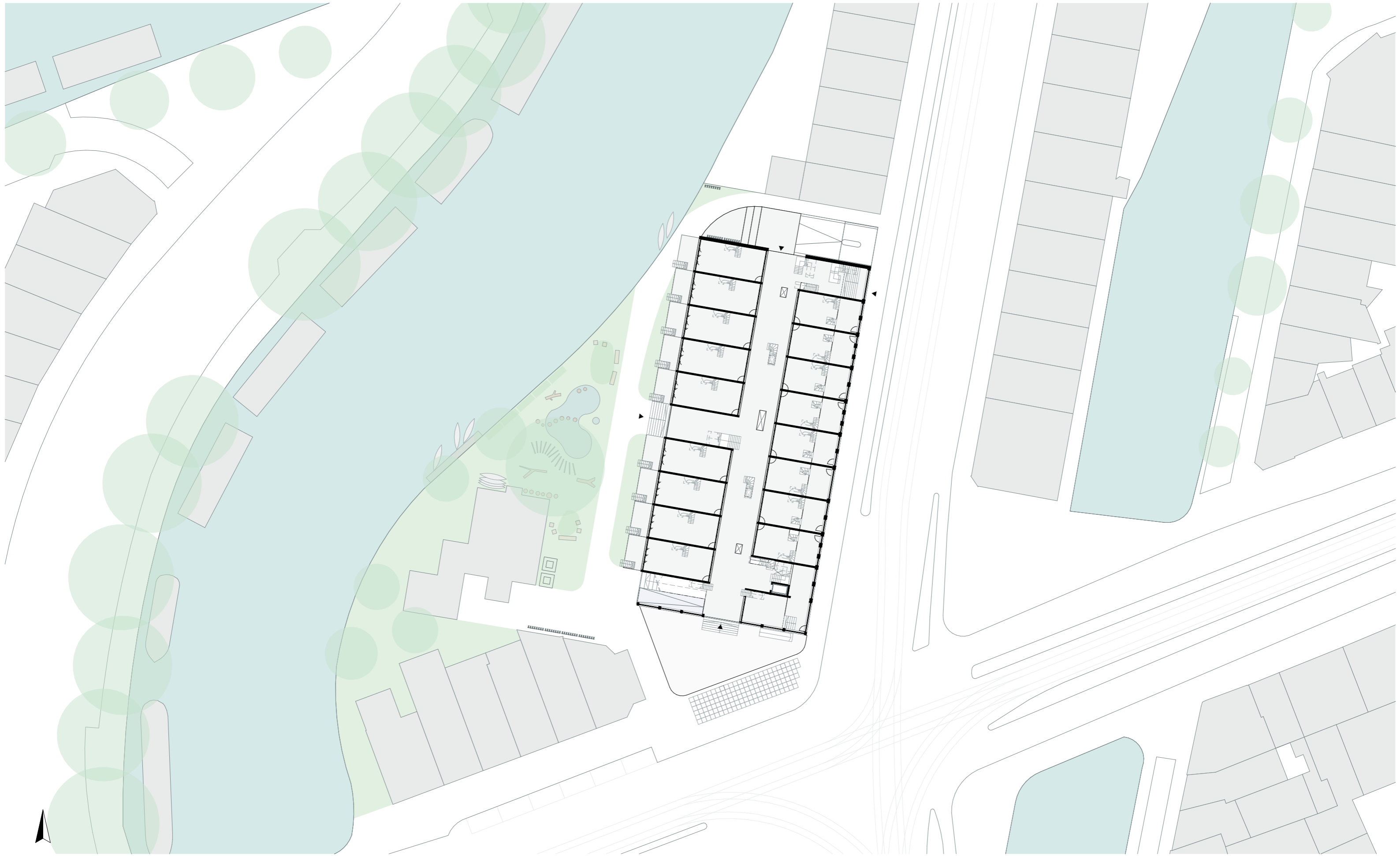




Maquette zichtbaarheid



**Maquette** waterkant



Locatie



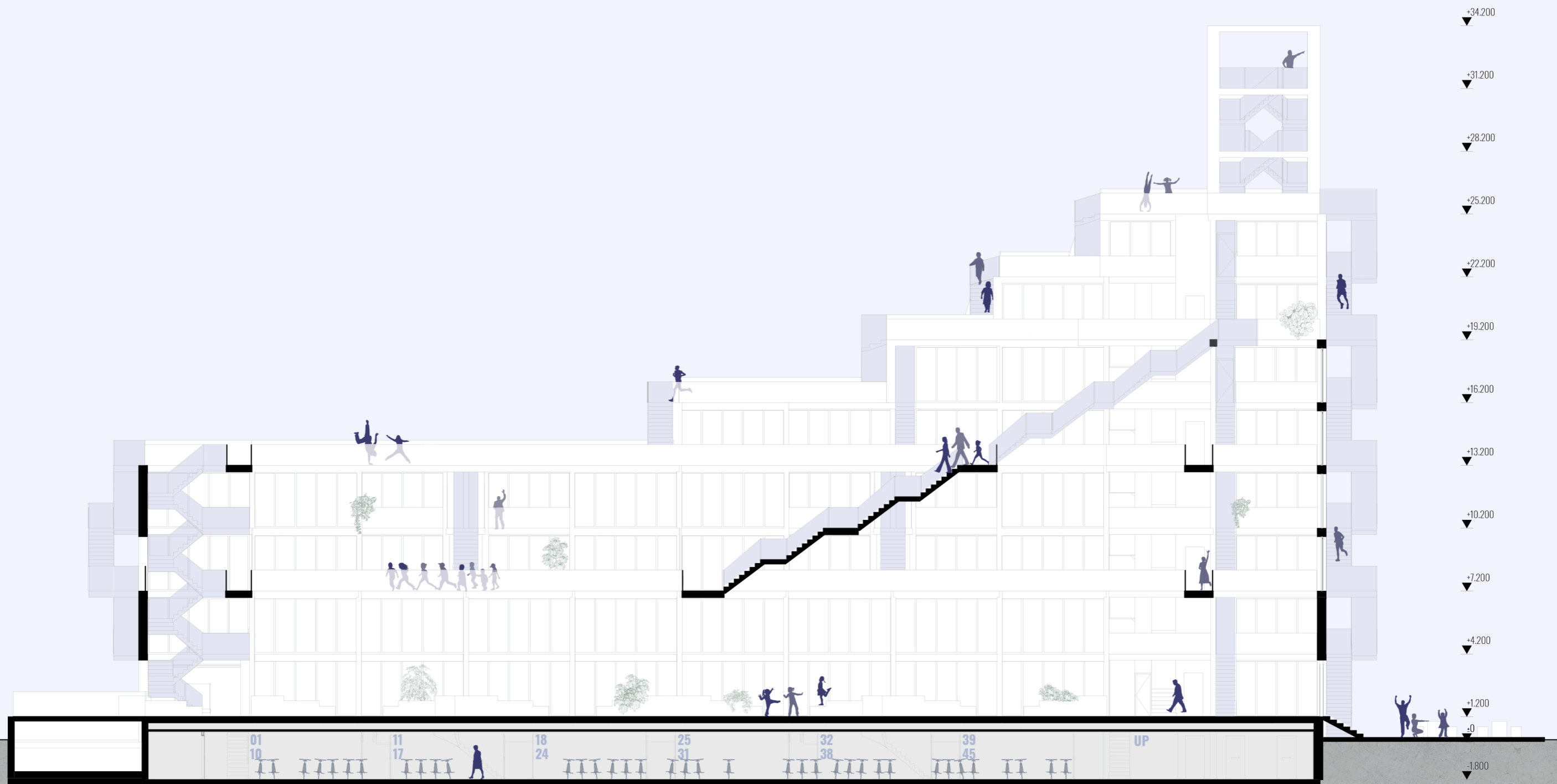
Locatie



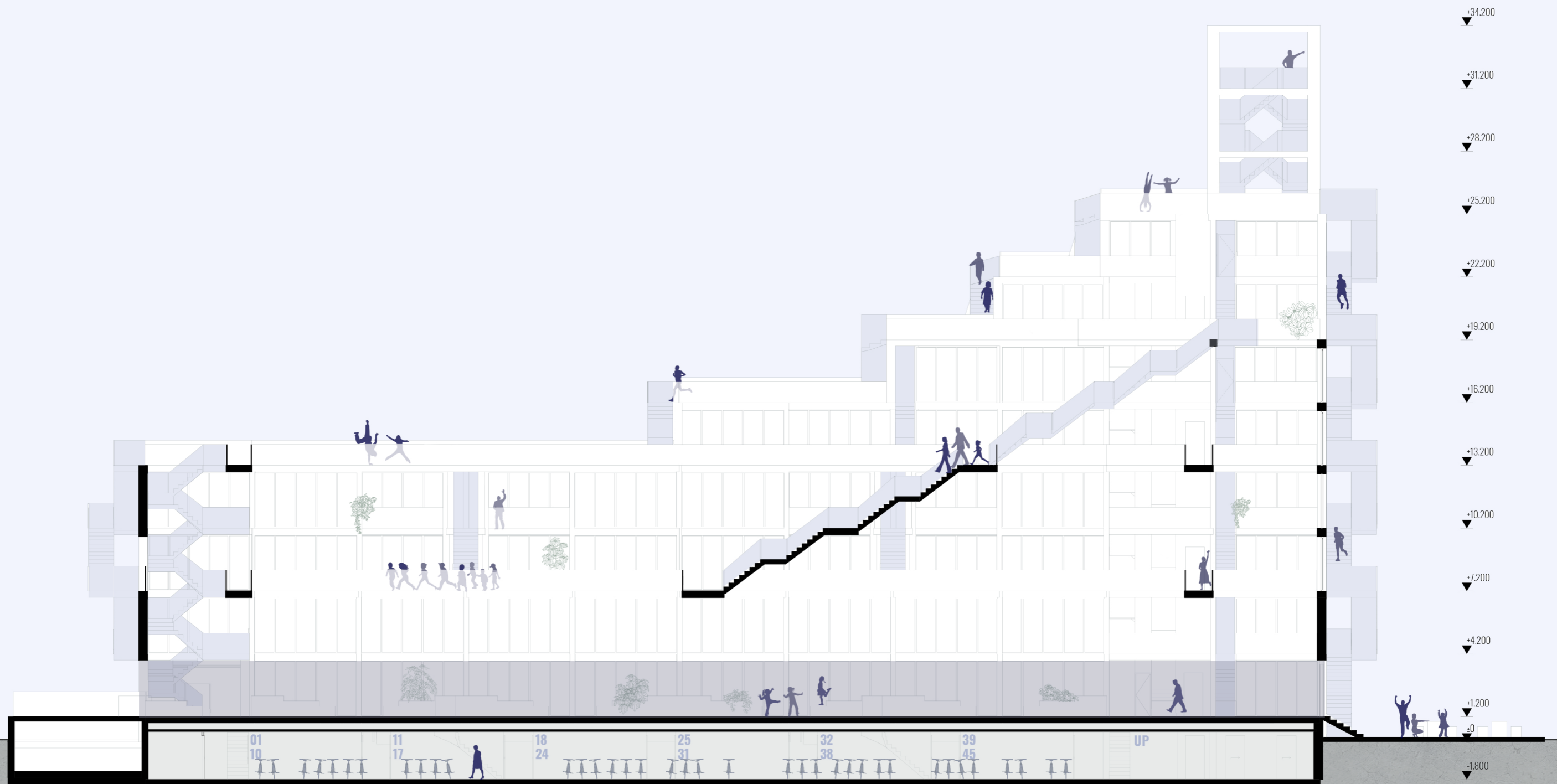
Locatie



Locatie

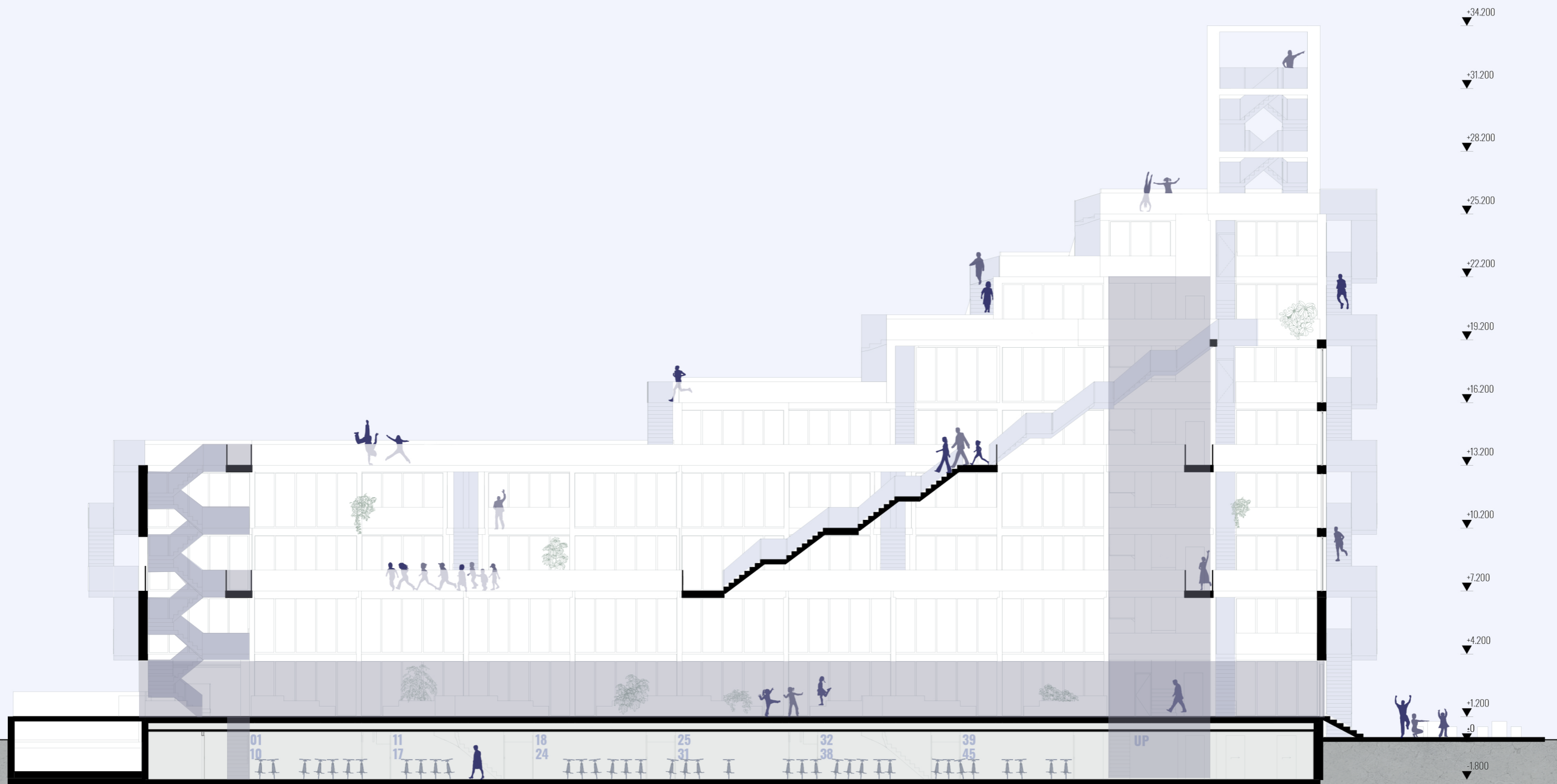


Langsdoorsnede




Langsdoorsnede






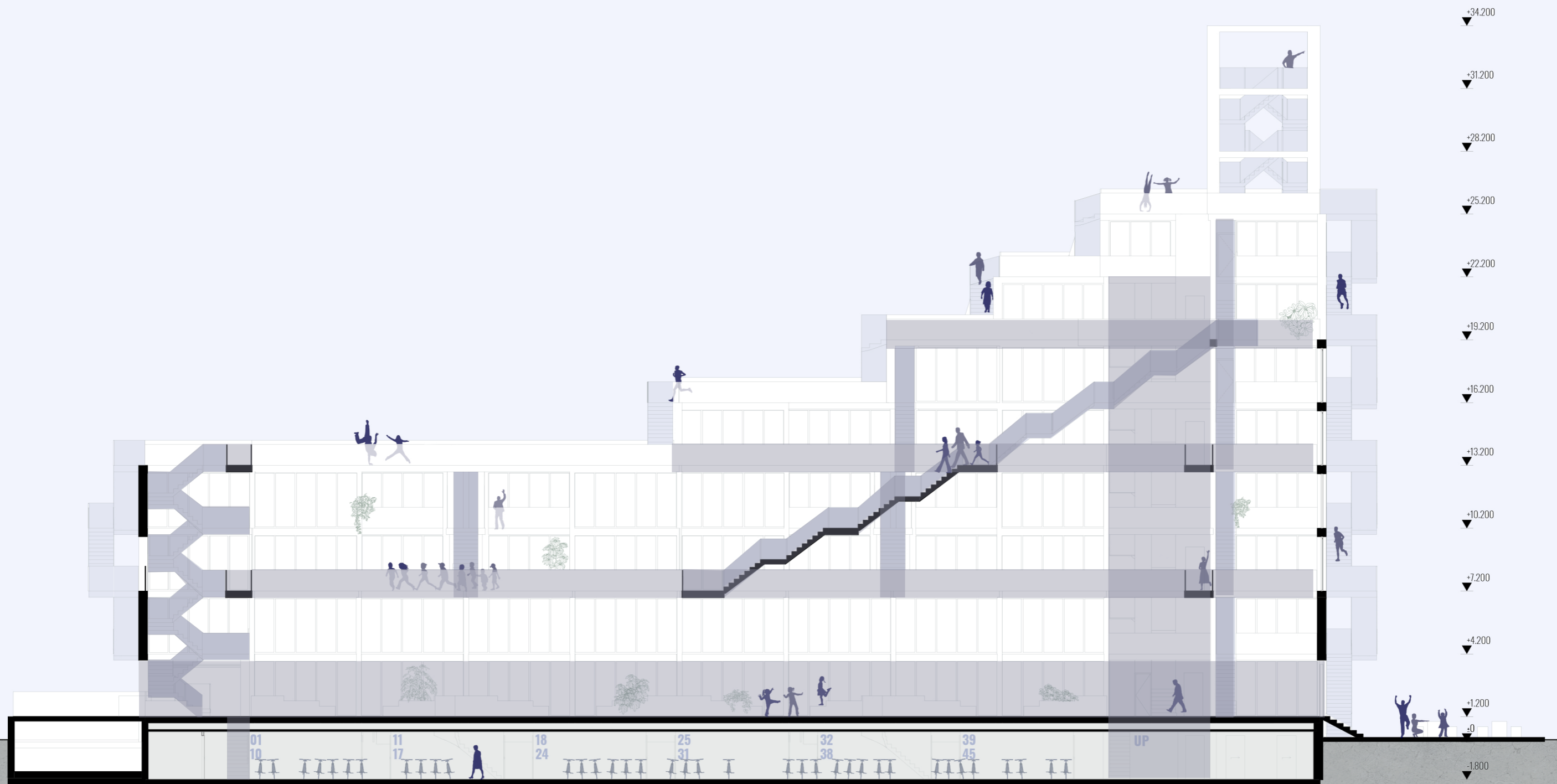
Langsdoorsnede




Langsdoorsnede



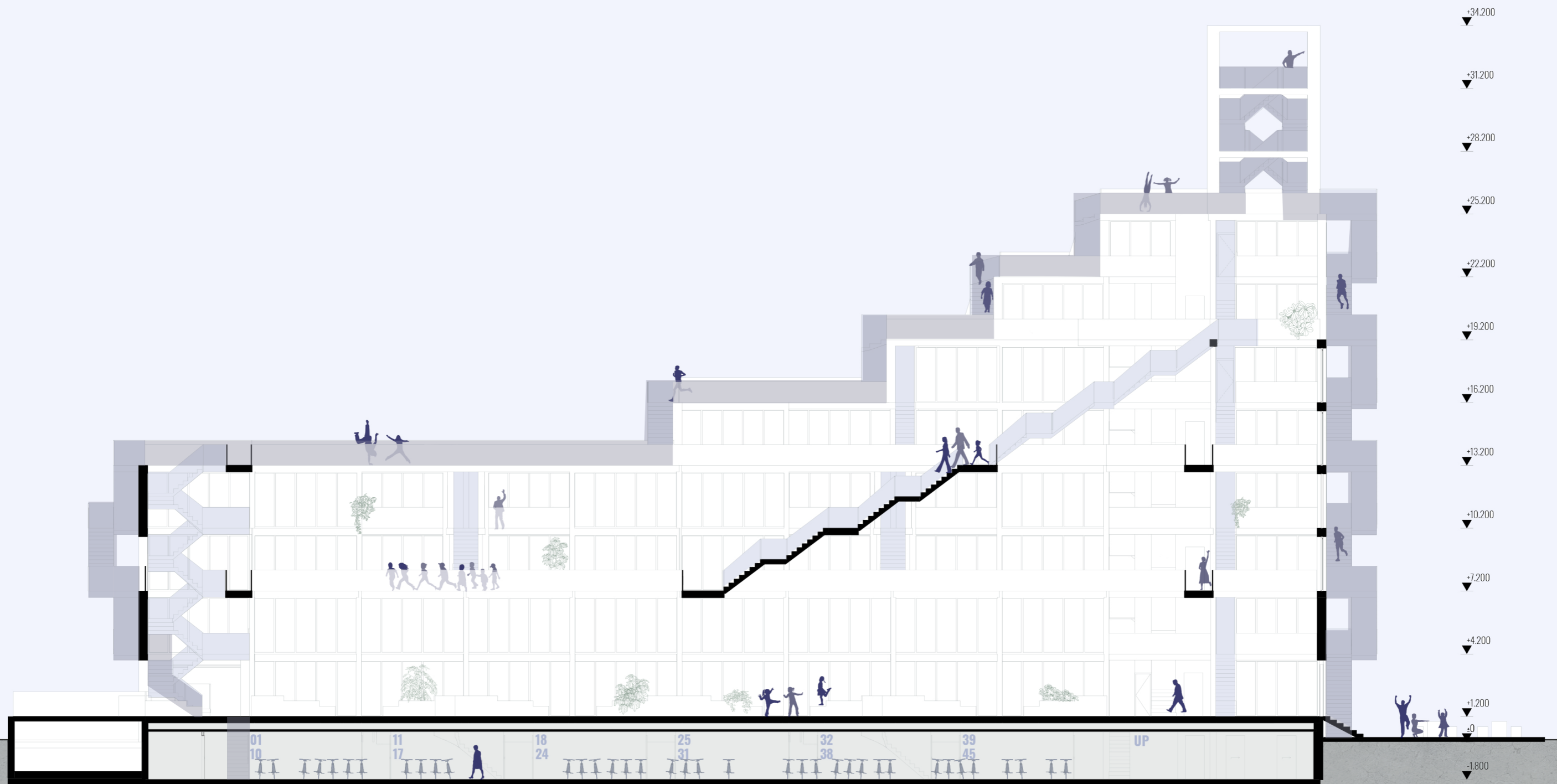
Langsdoorsnede



Langsdoorsnede



Langsdoorsnede




Langsdoorsnede




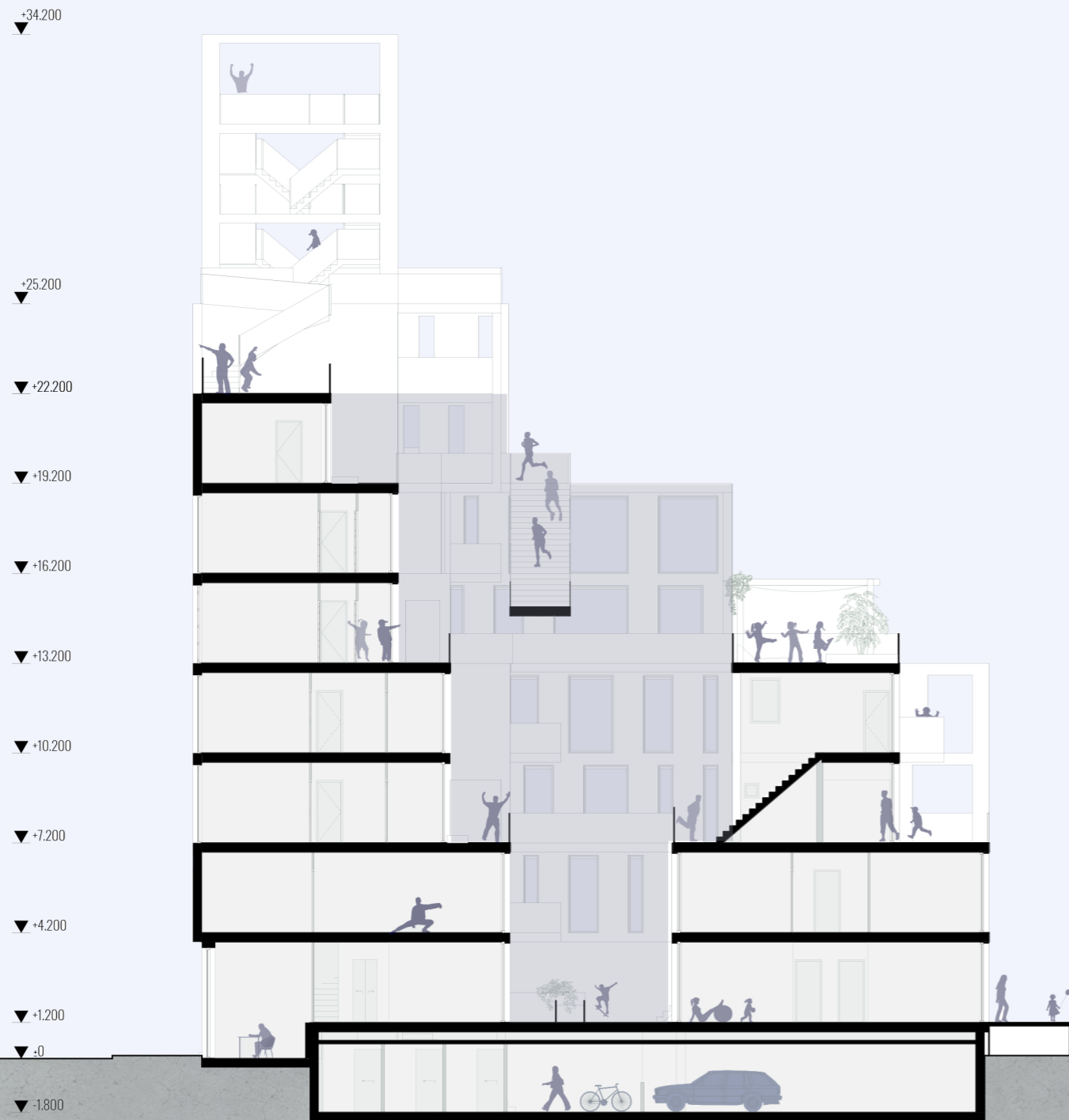
Energy football pitch, Energy floors + wOrck (2015)

+34.200  
▼  
+25.200  
▼  
+22.200  
▼  
+19.200  
▼  
+16.200  
▼  
+13.200  
▼  
+10.200  
▼  
+7.200  
▼  
+4.200  
▼  
+1.200  
▼  
-0  
▼  
-1.800



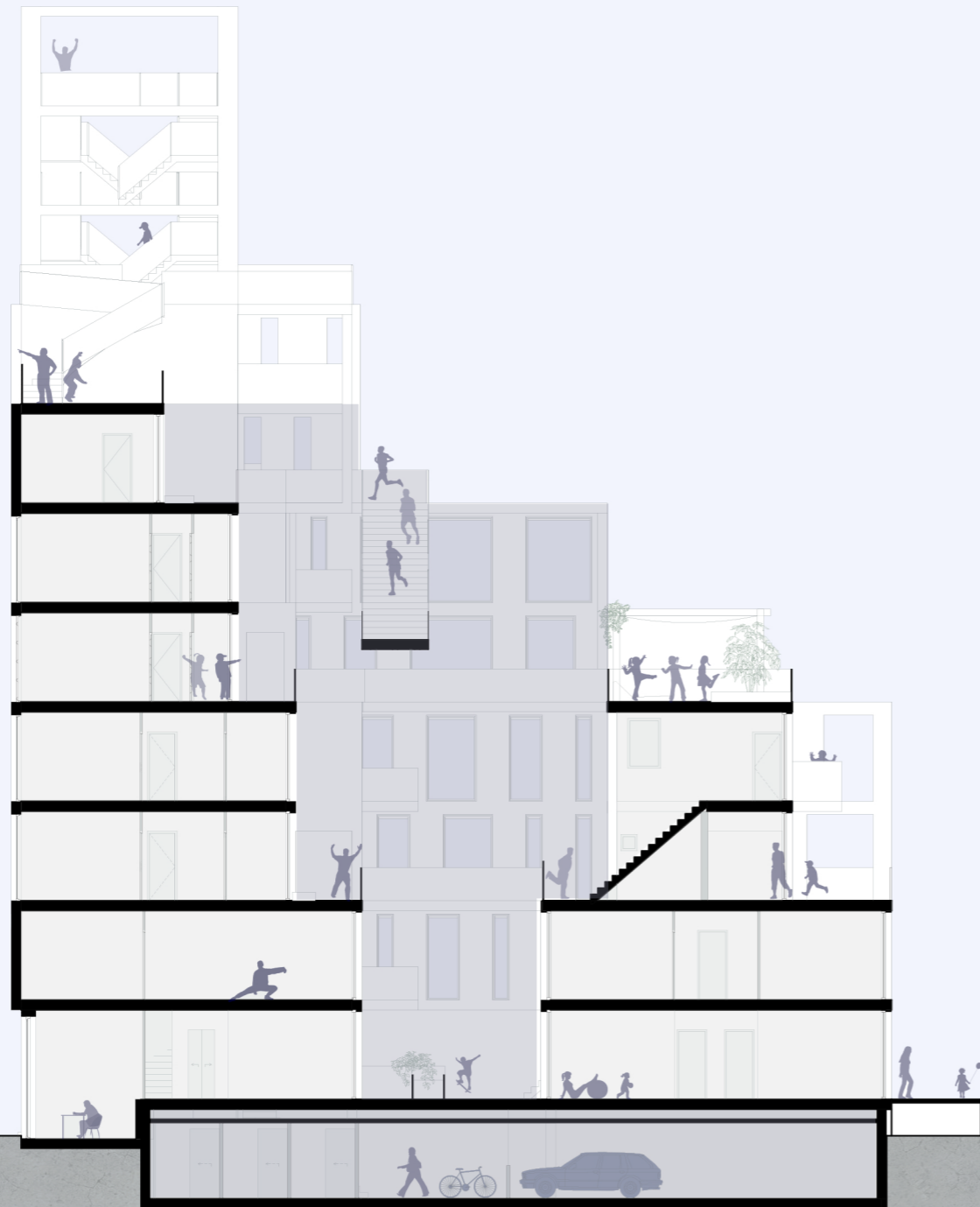
Dwarsdoorsnede


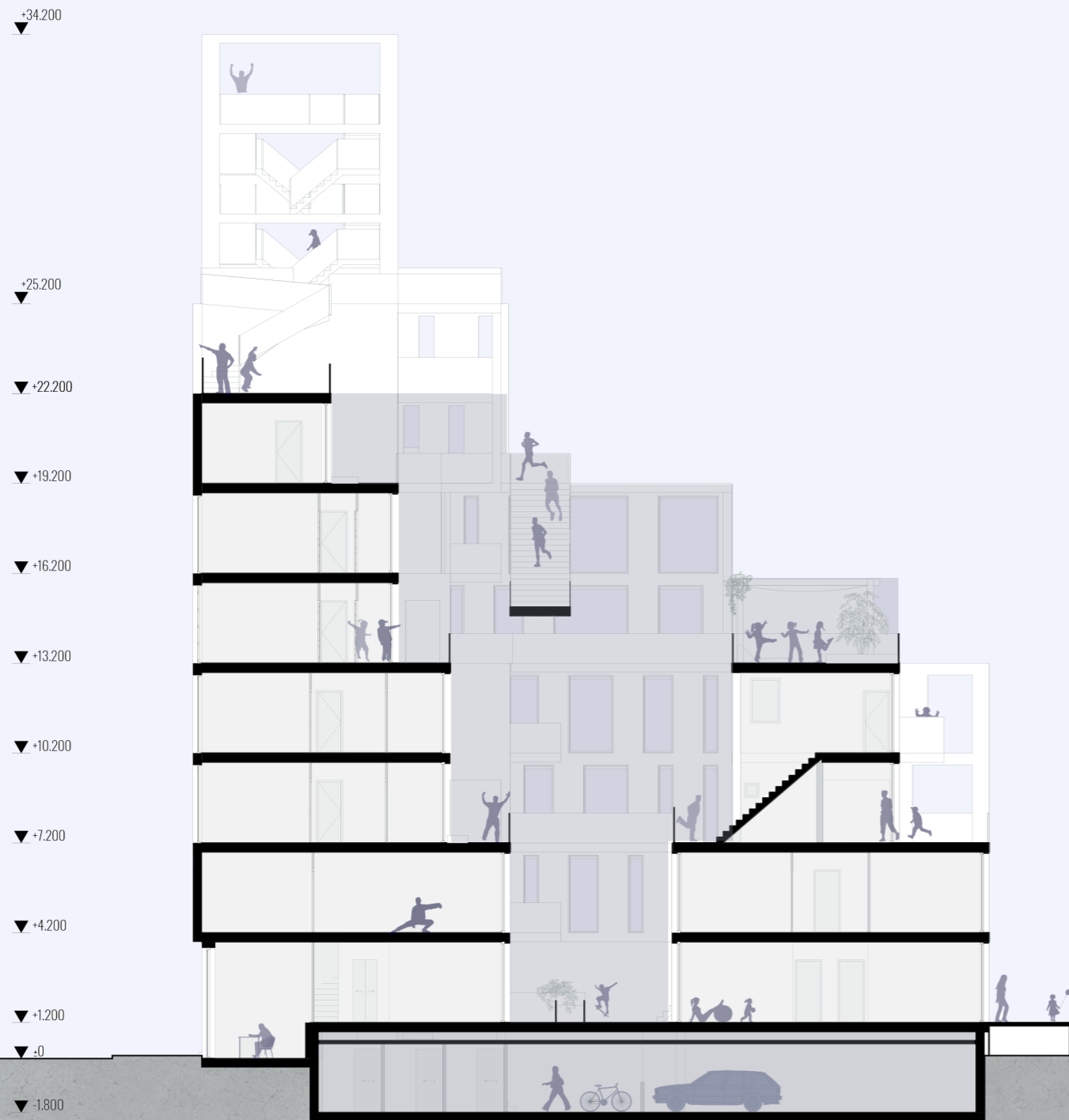




Dwarsdoorsnede


+34.200  
▼  
+25.200  
▼  
+22.200  
▼  
+19.200  
▼  
+16.200  
▼  
+13.200  
▼  
+10.200  
▼  
+7.200  
▼  
+4.200  
▼  
+1.200  
▼  
-0  
▼  
-1.800




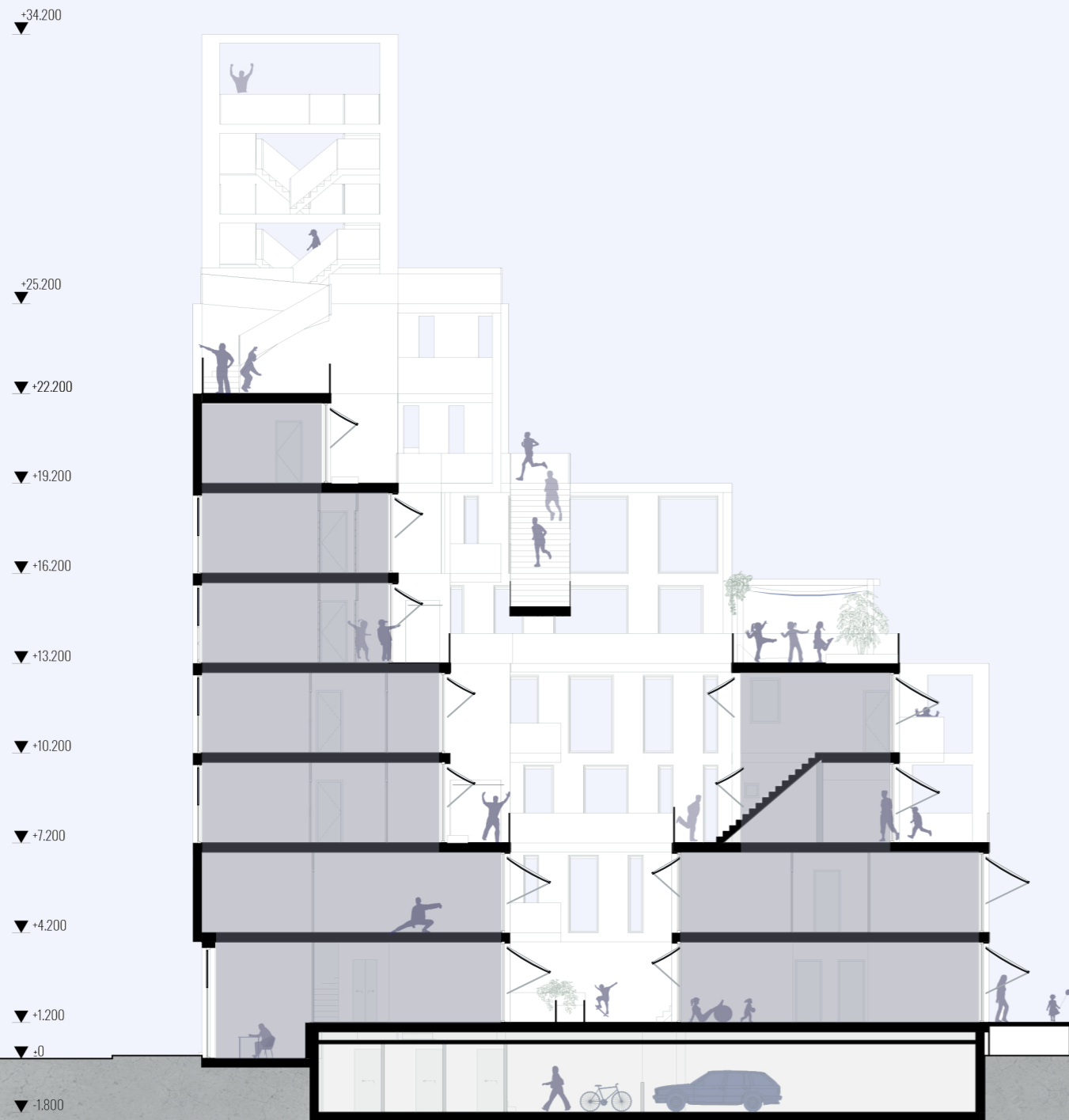


Dwarsdoorsnede


+34.200  
▼  
+25.200  
▼  
+22.200  
▼  
+19.200  
▼  
+16.200  
▼  
+13.200  
▼  
+10.200  
▼  
+7.200  
▼  
+4.200  
▼  
+1.200  
▼  
-0  
▼  
-1.800



Dwarsdoorsnede

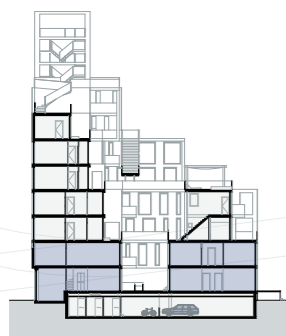
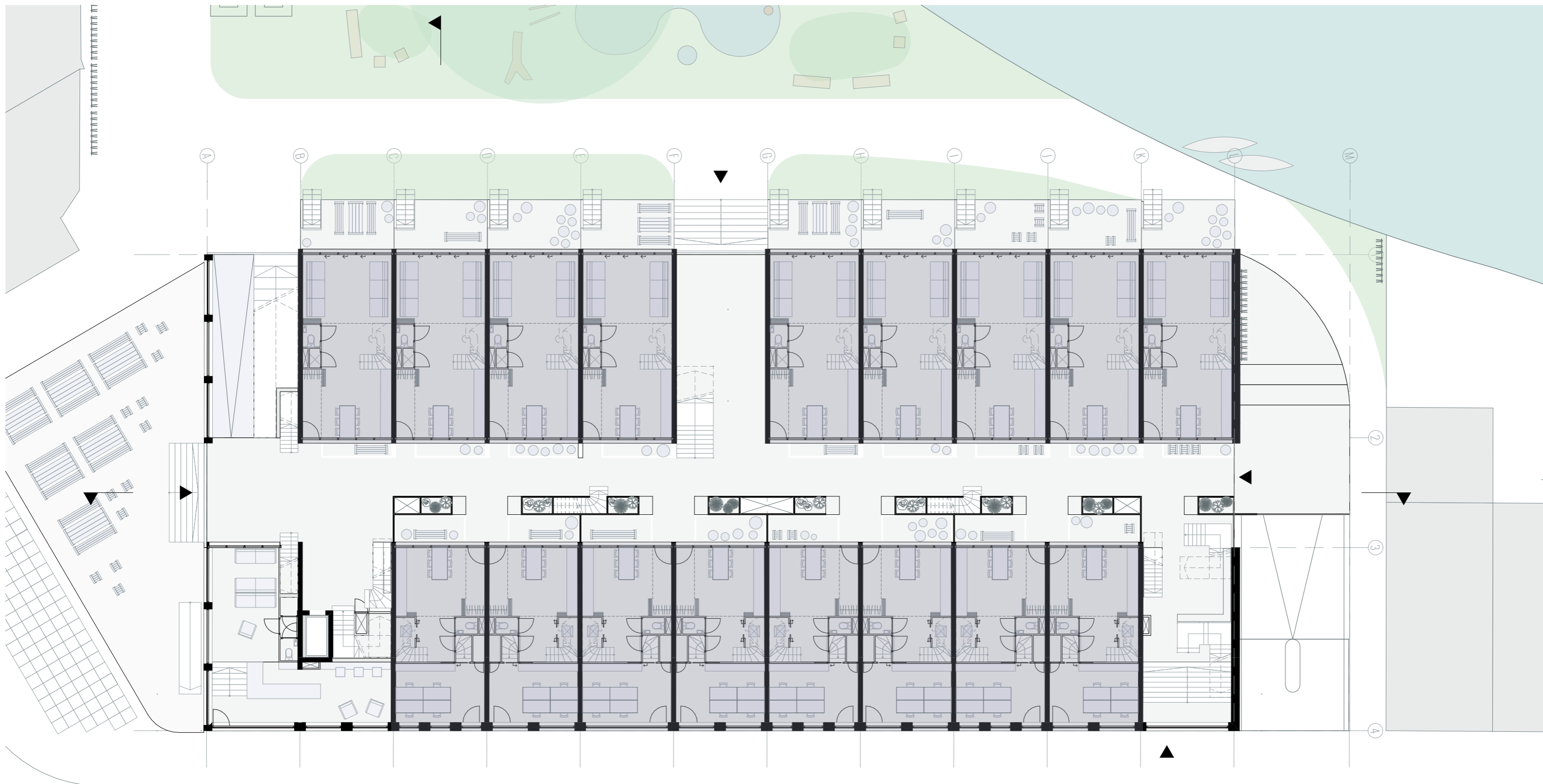


Dwarsdoorsnede



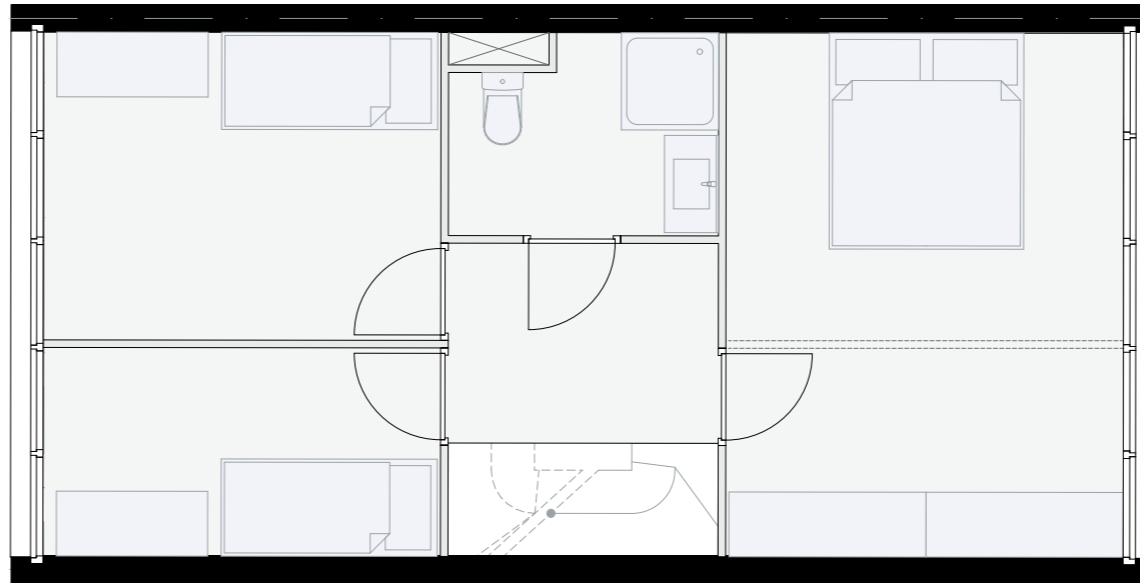
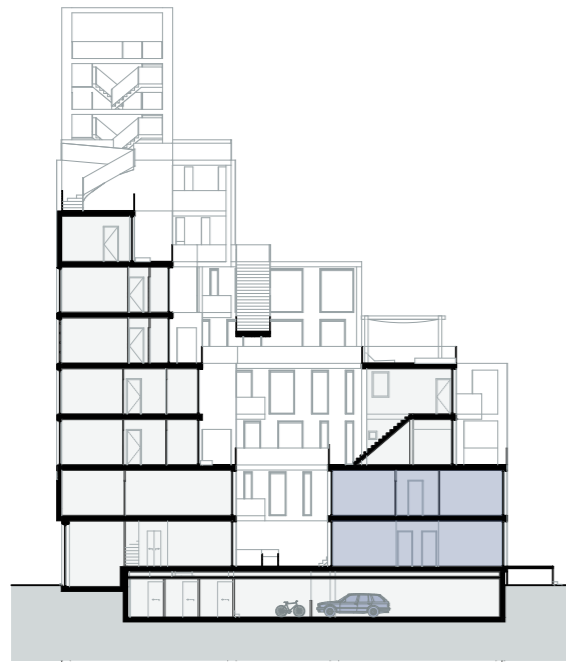


Begane grond

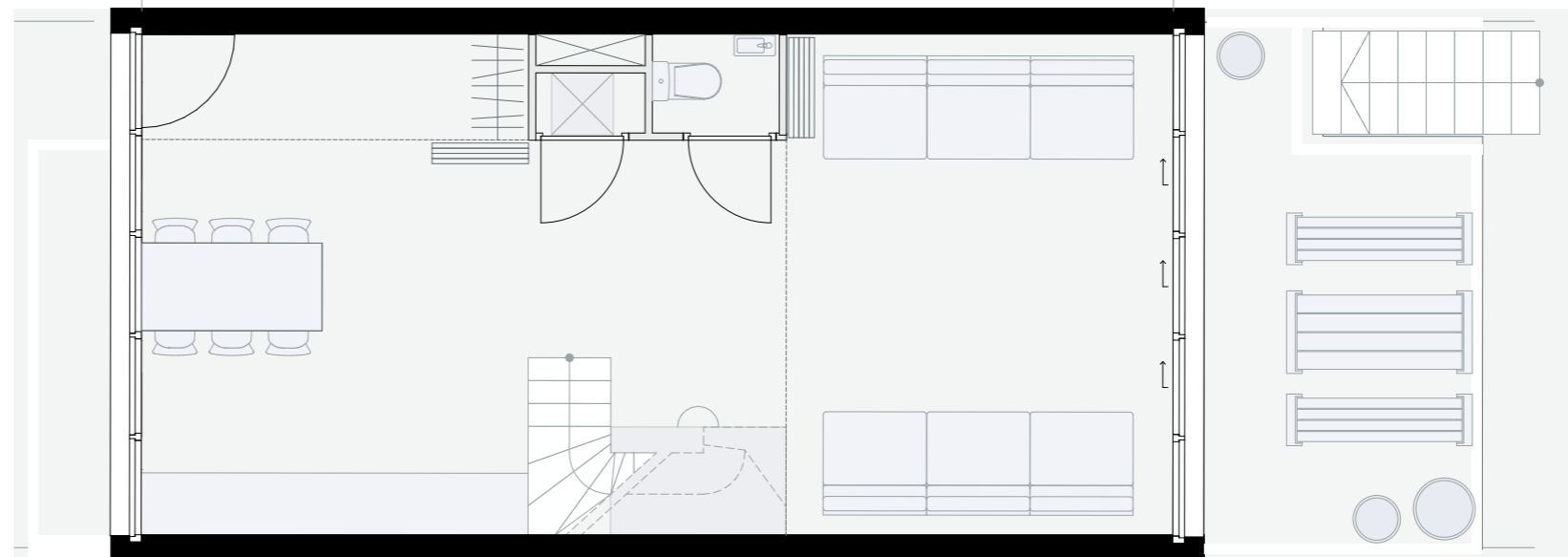


Begane grond

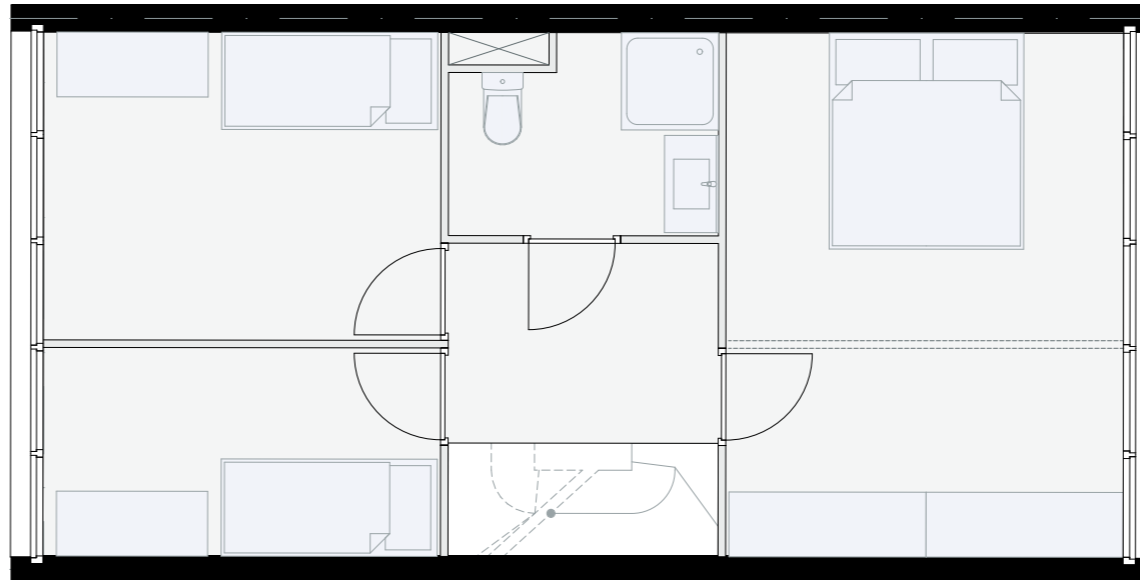
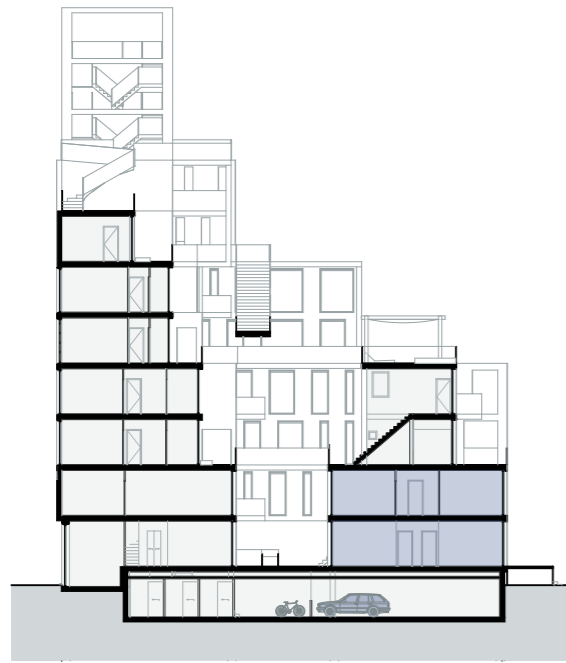




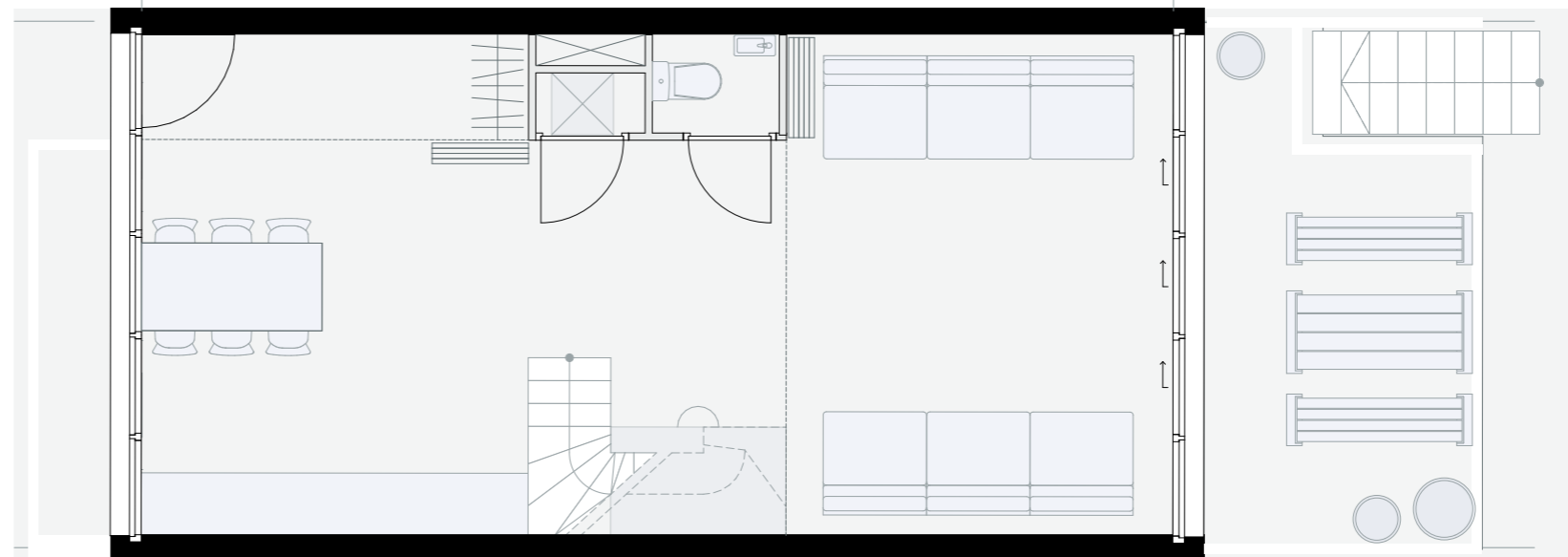
First floor



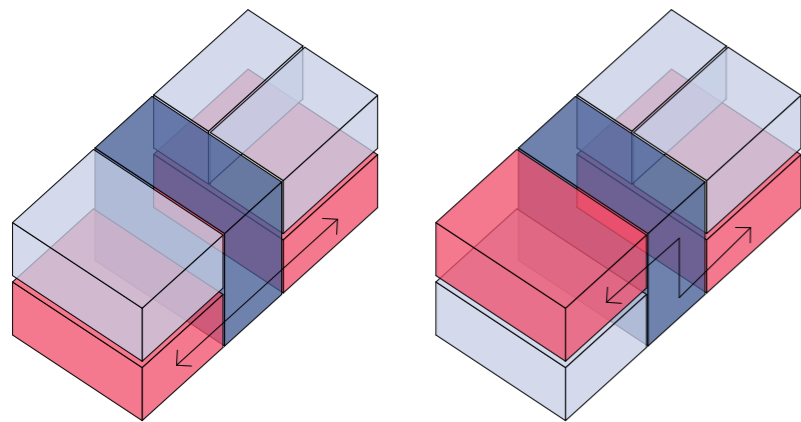
Ground floor

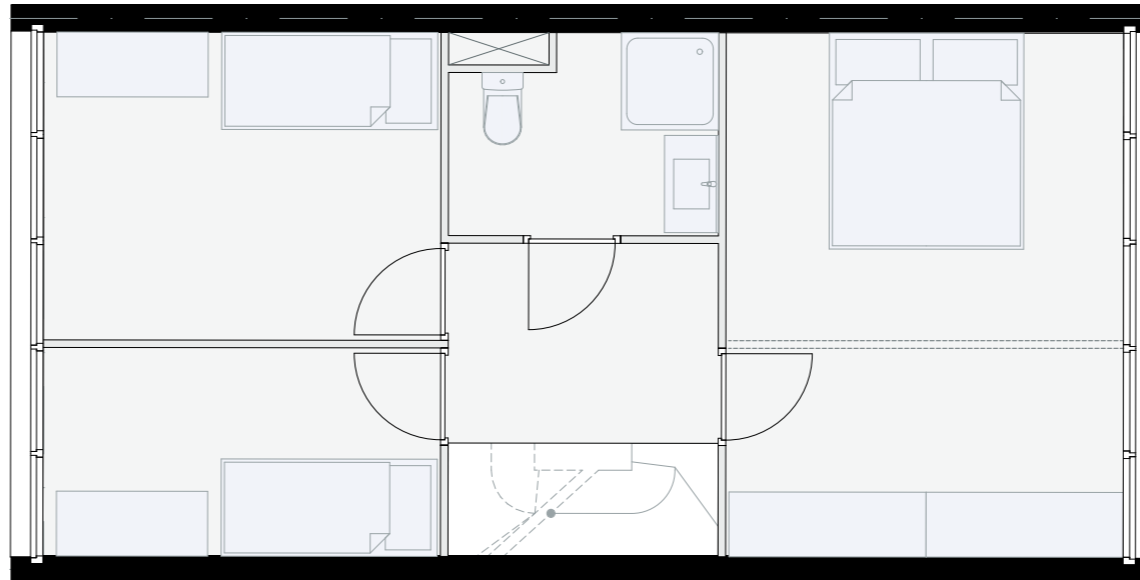
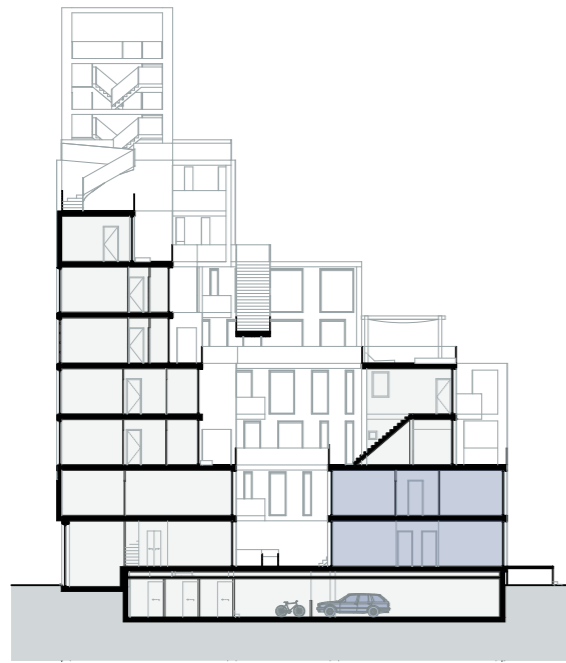


First floor

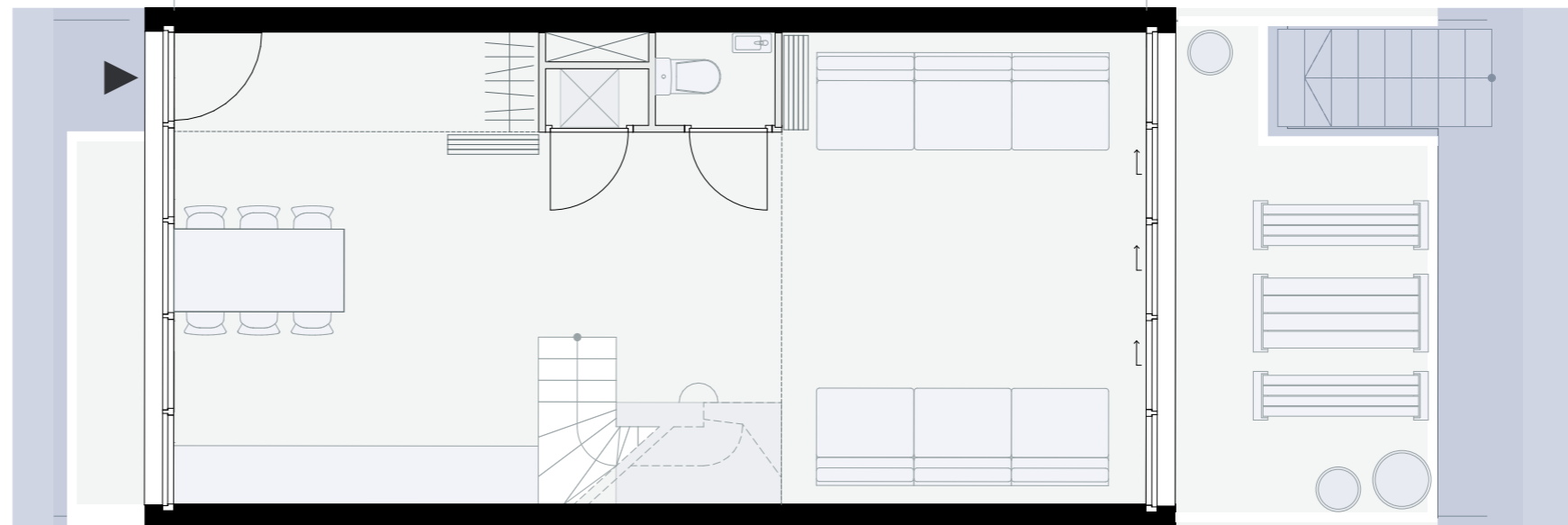


Ground floor

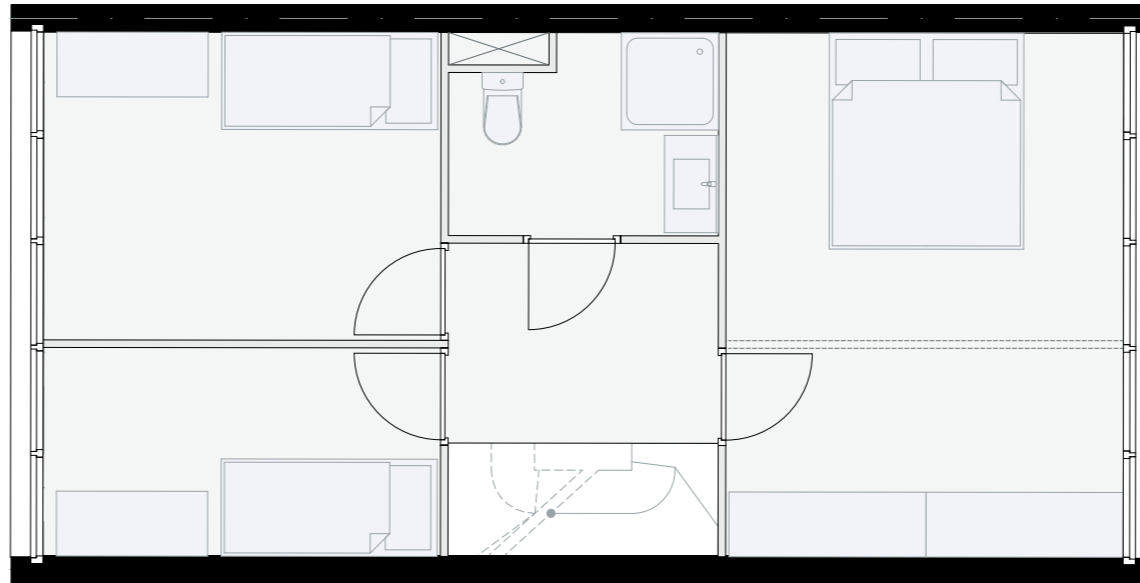
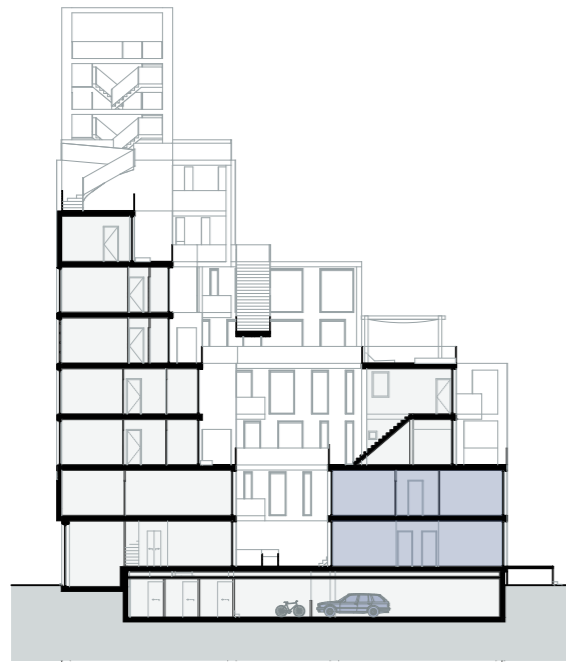




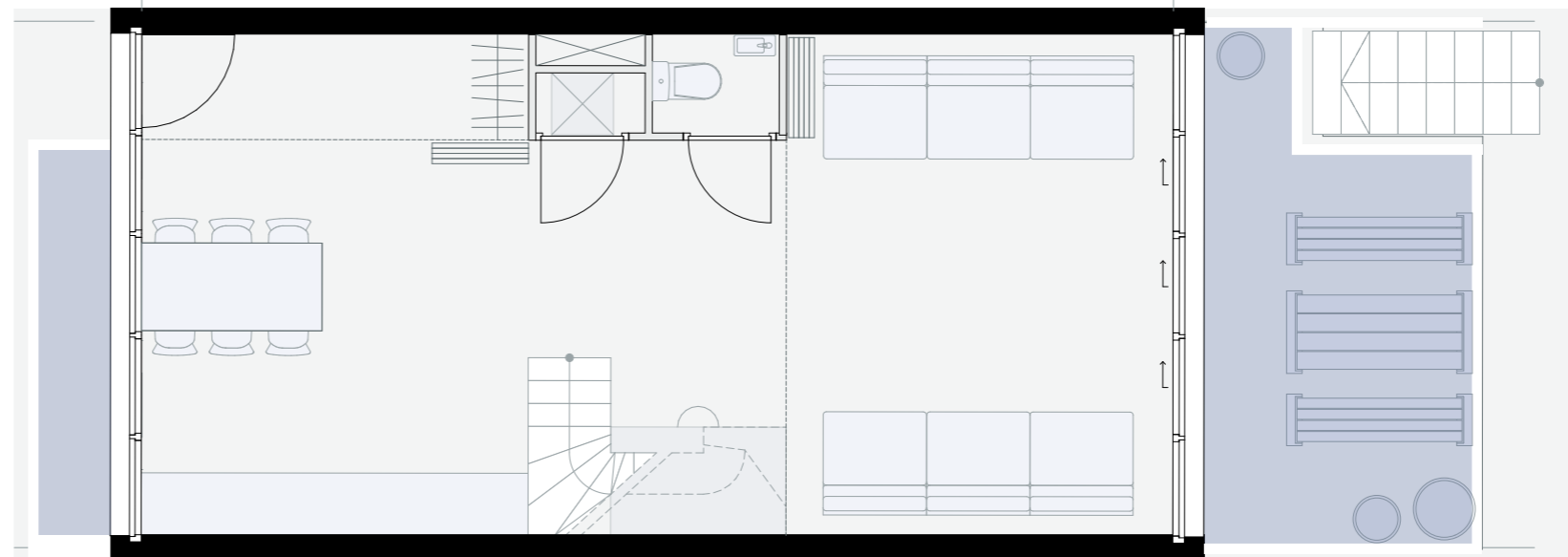
First floor



Ground floor

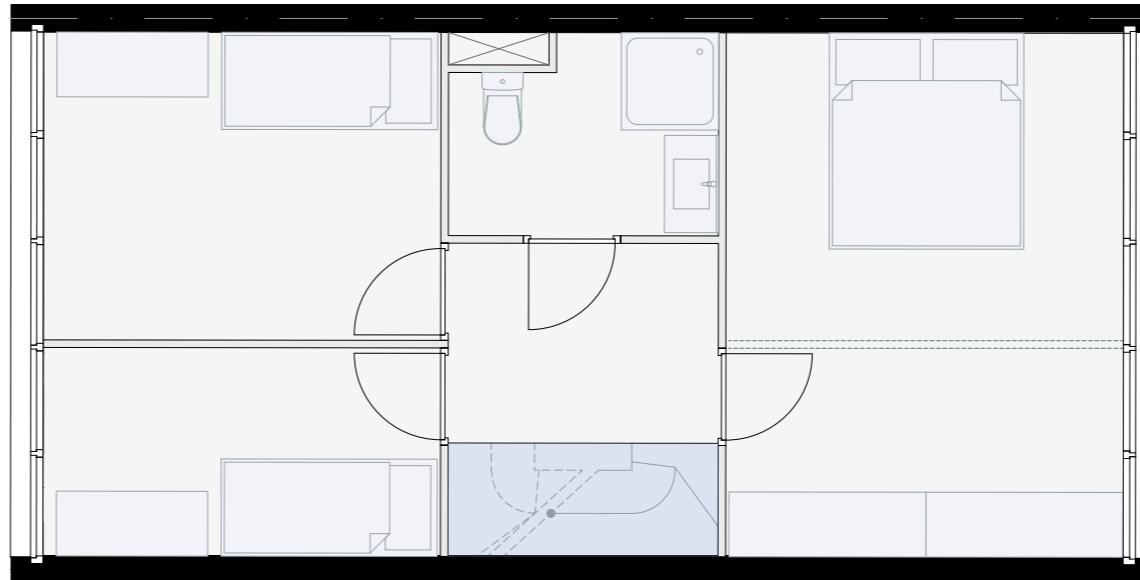
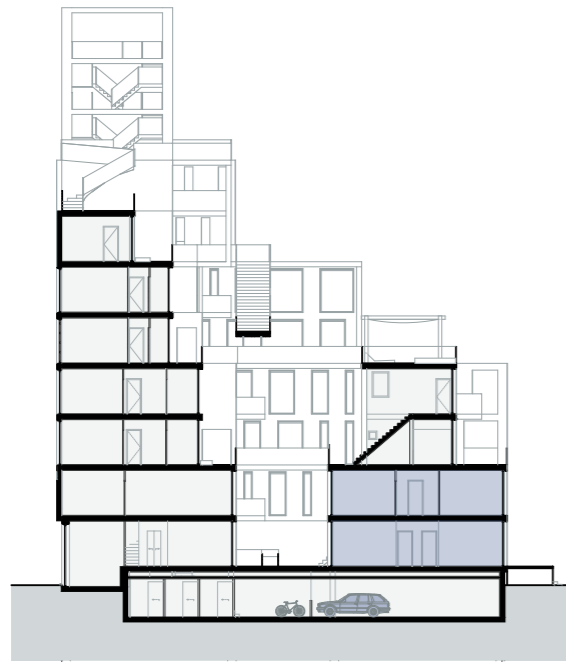


First floor

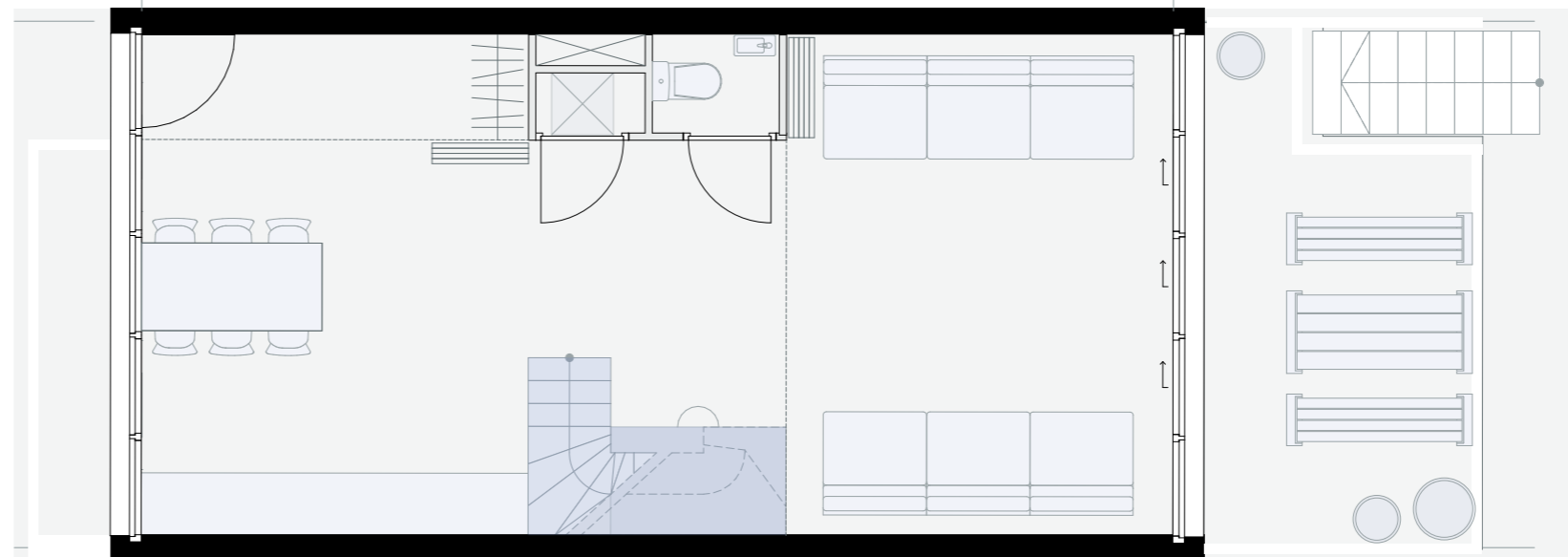


Ground floor

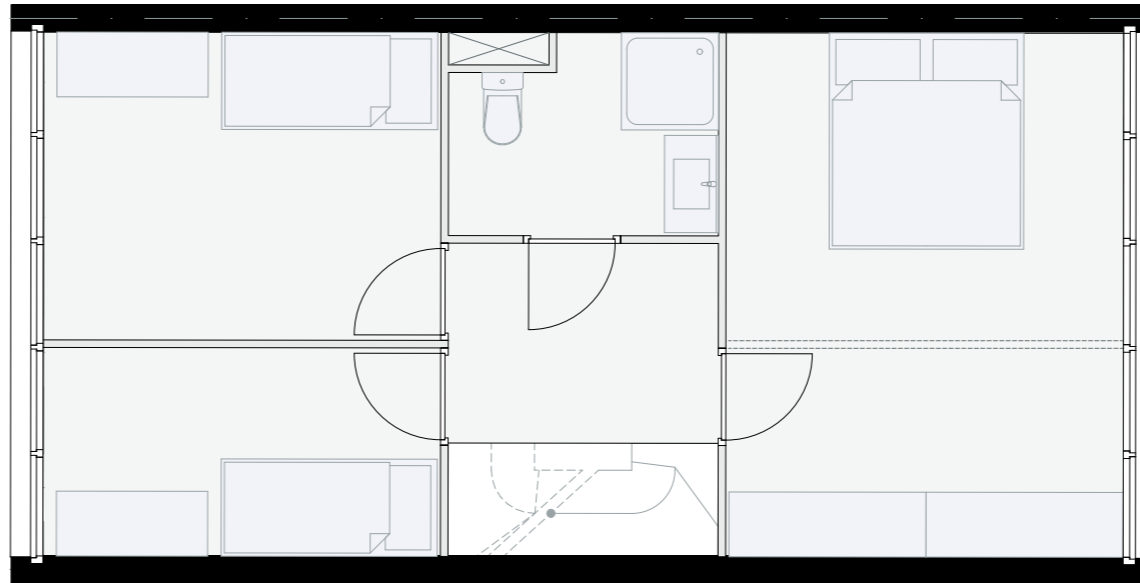
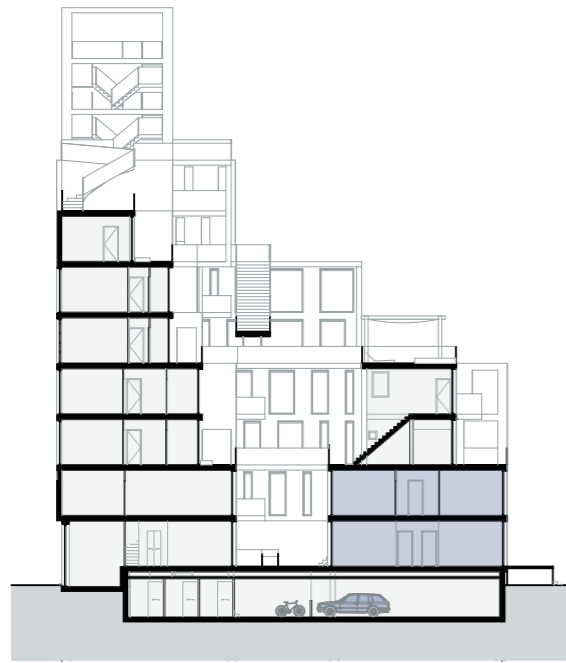




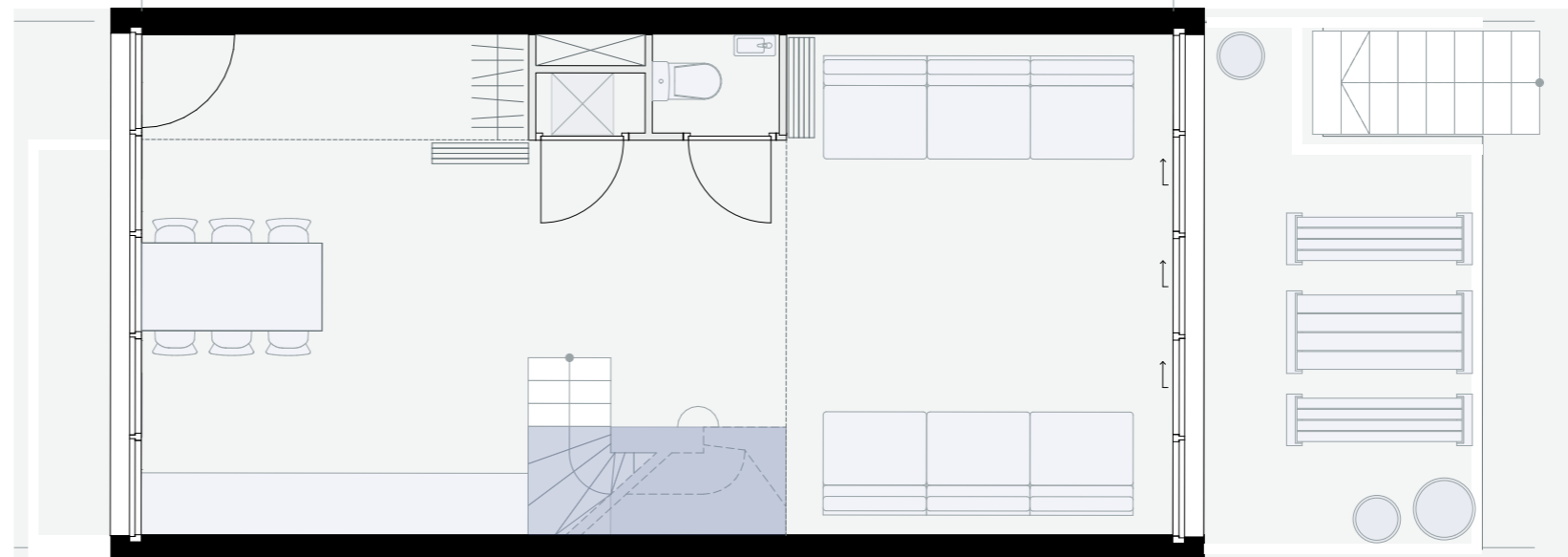
First floor



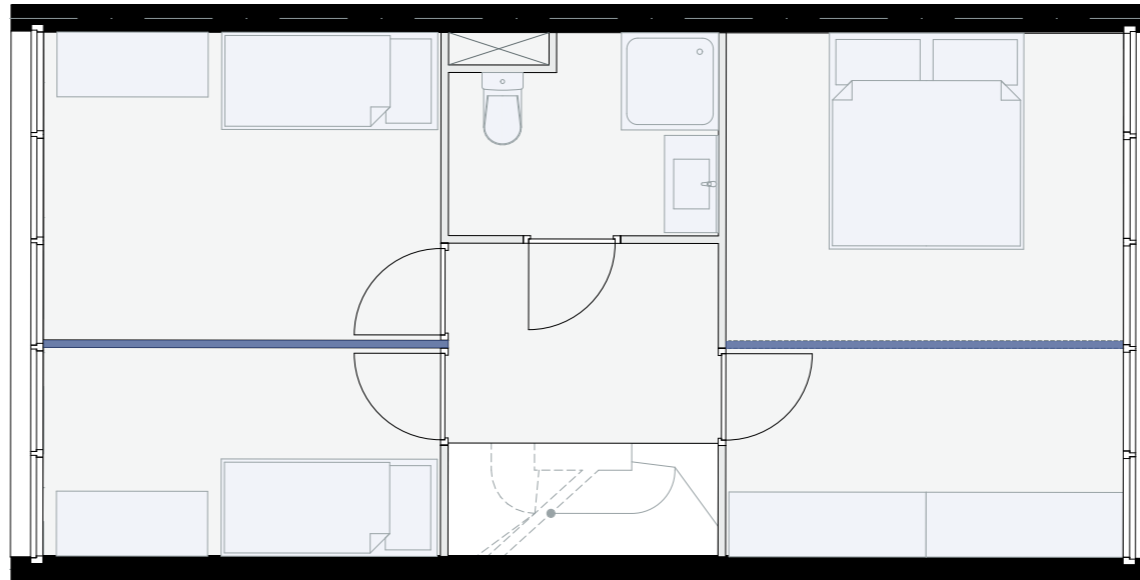
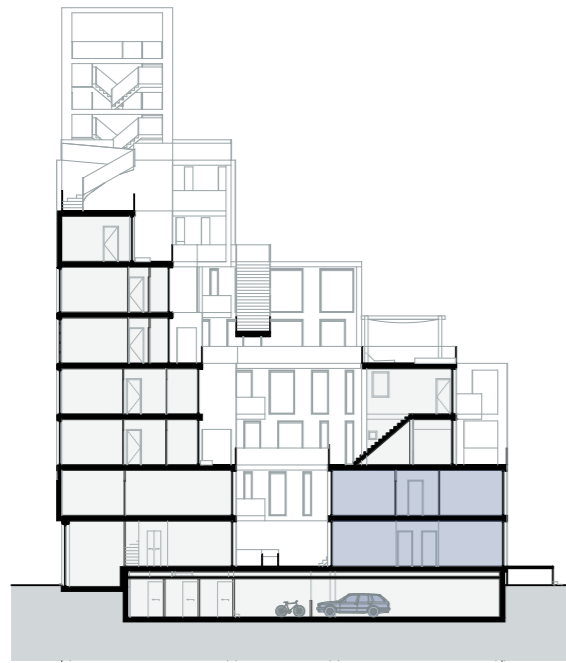
Ground floor



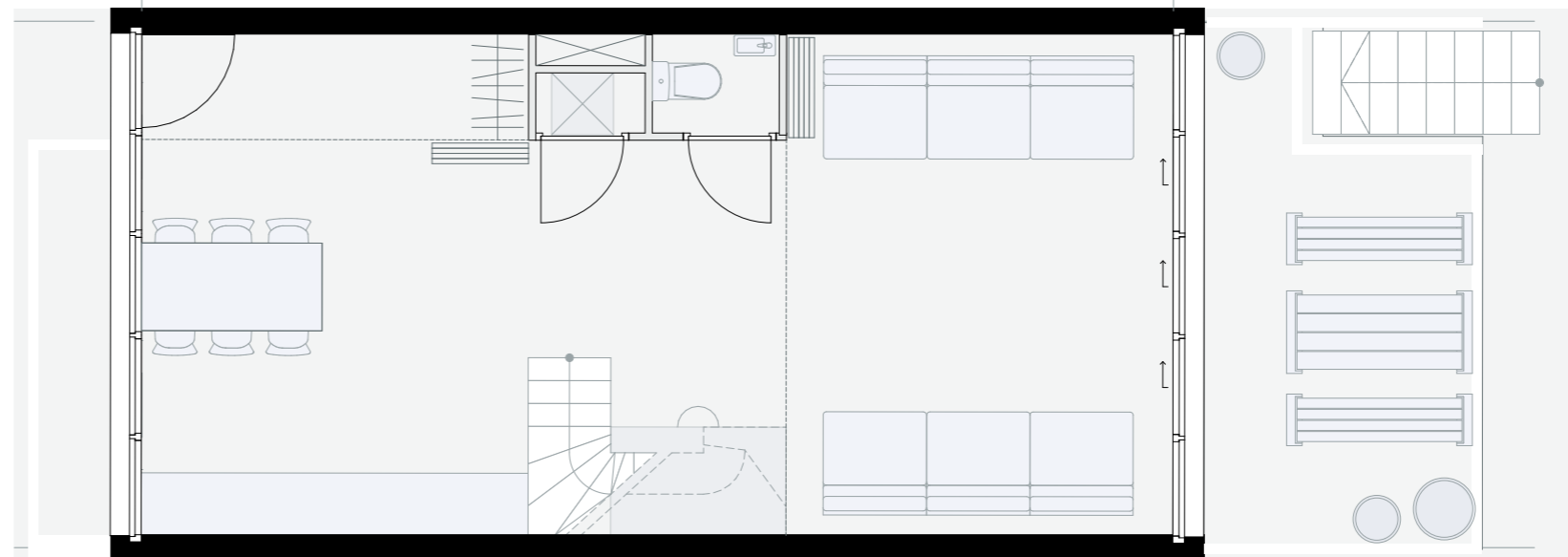
First floor



Ground floor

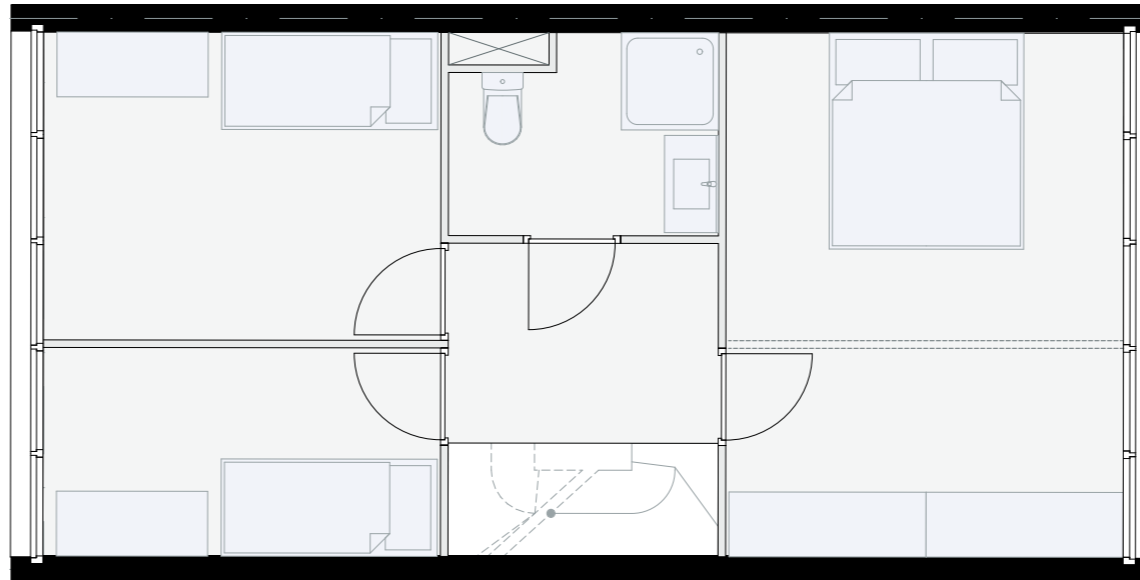
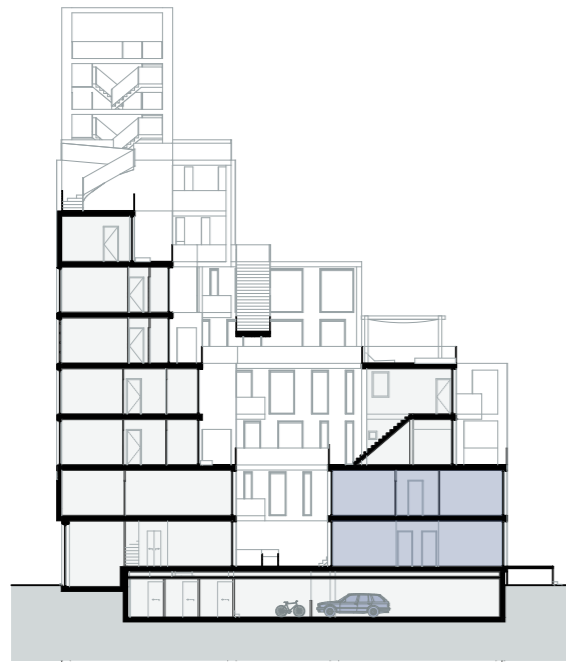


First floor

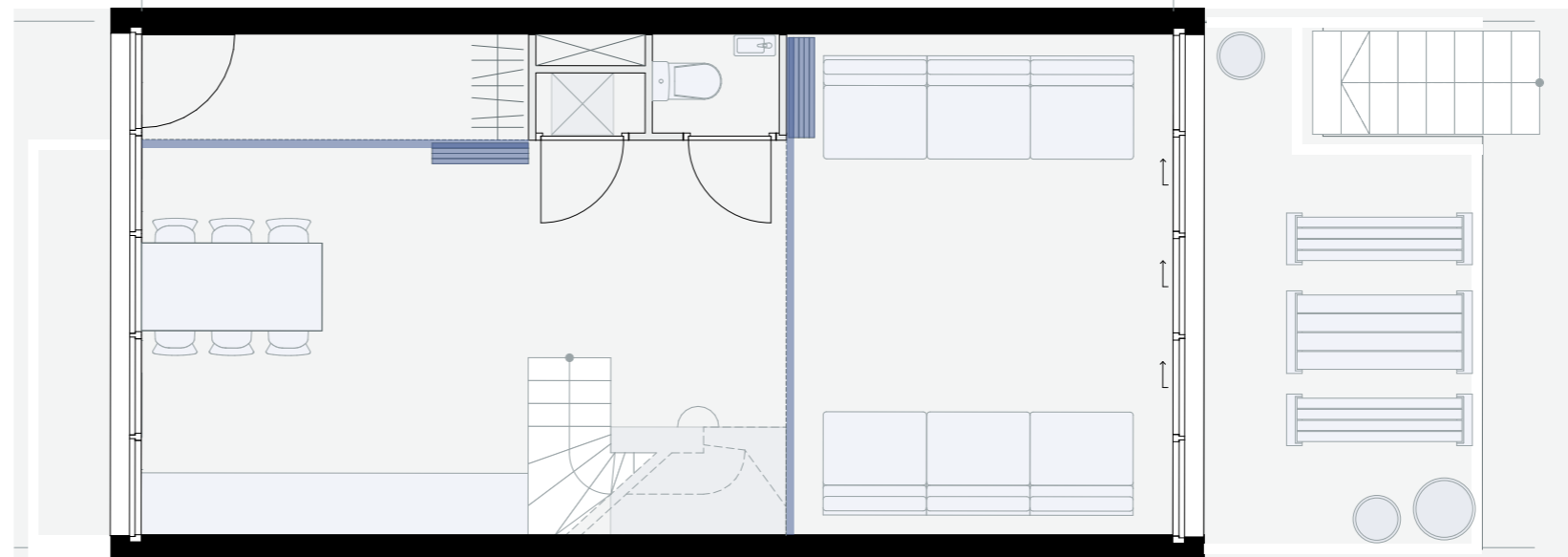


Ground floor



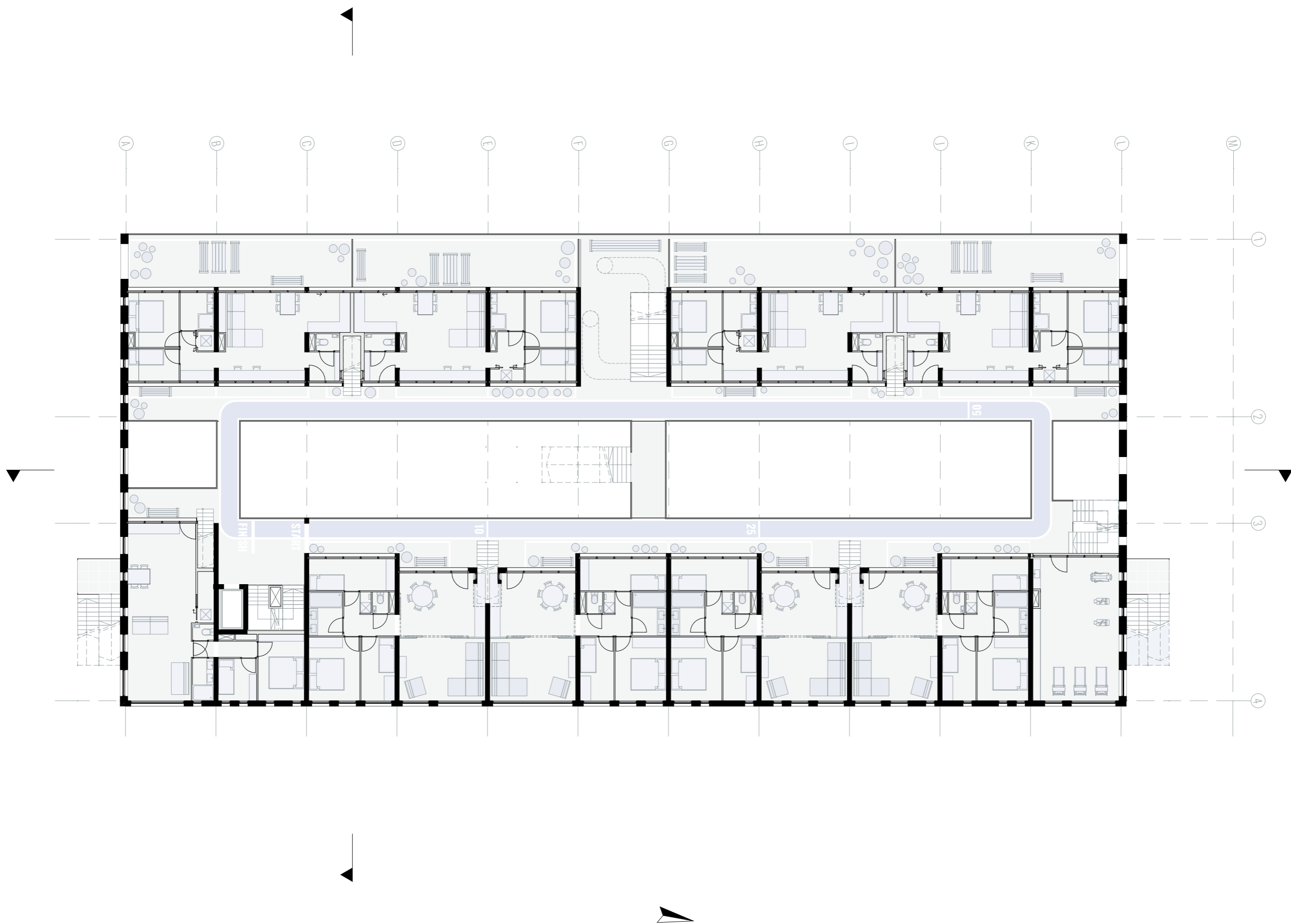


First floor

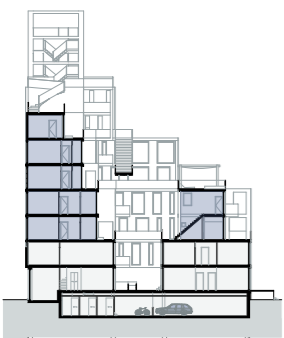
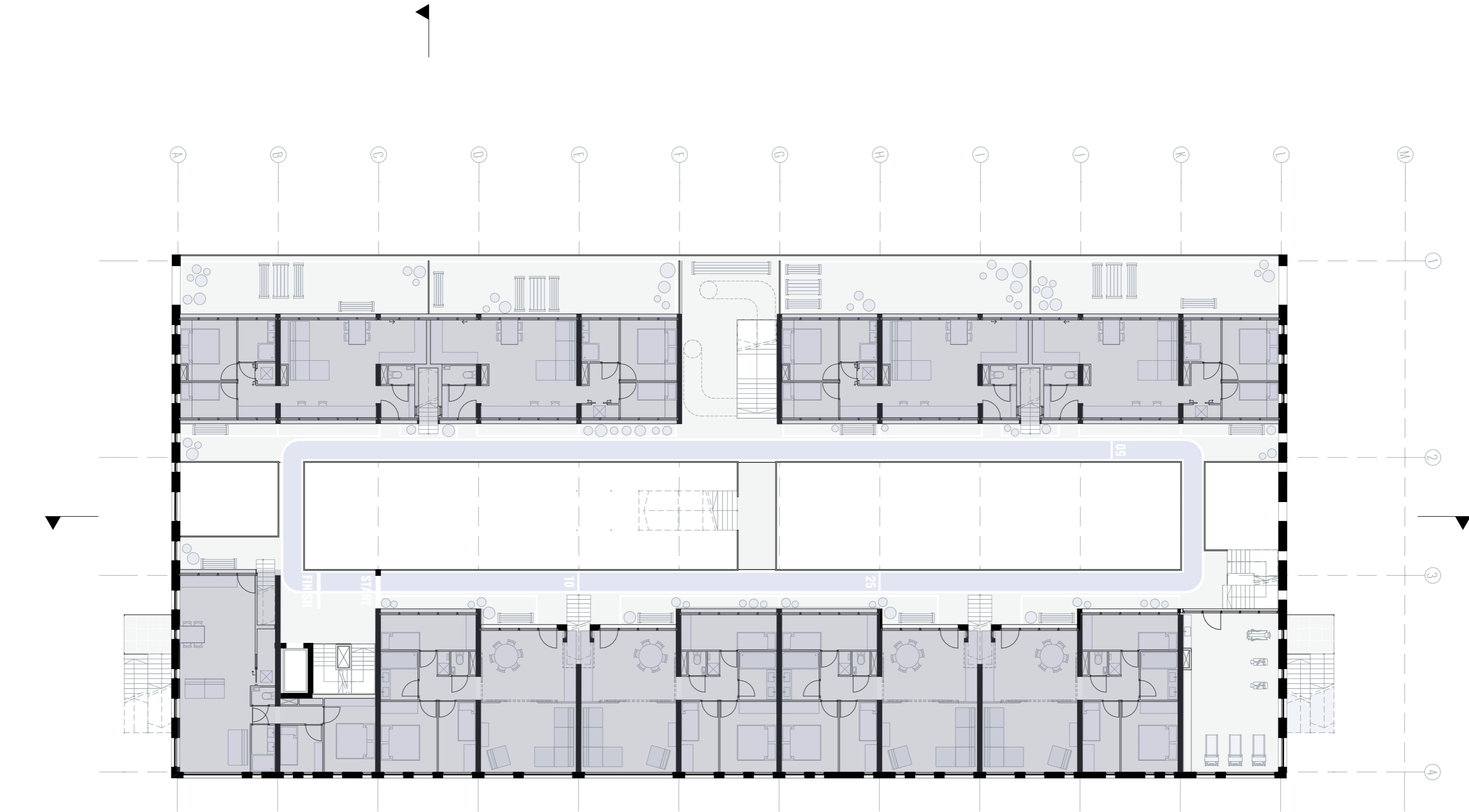


Ground floor

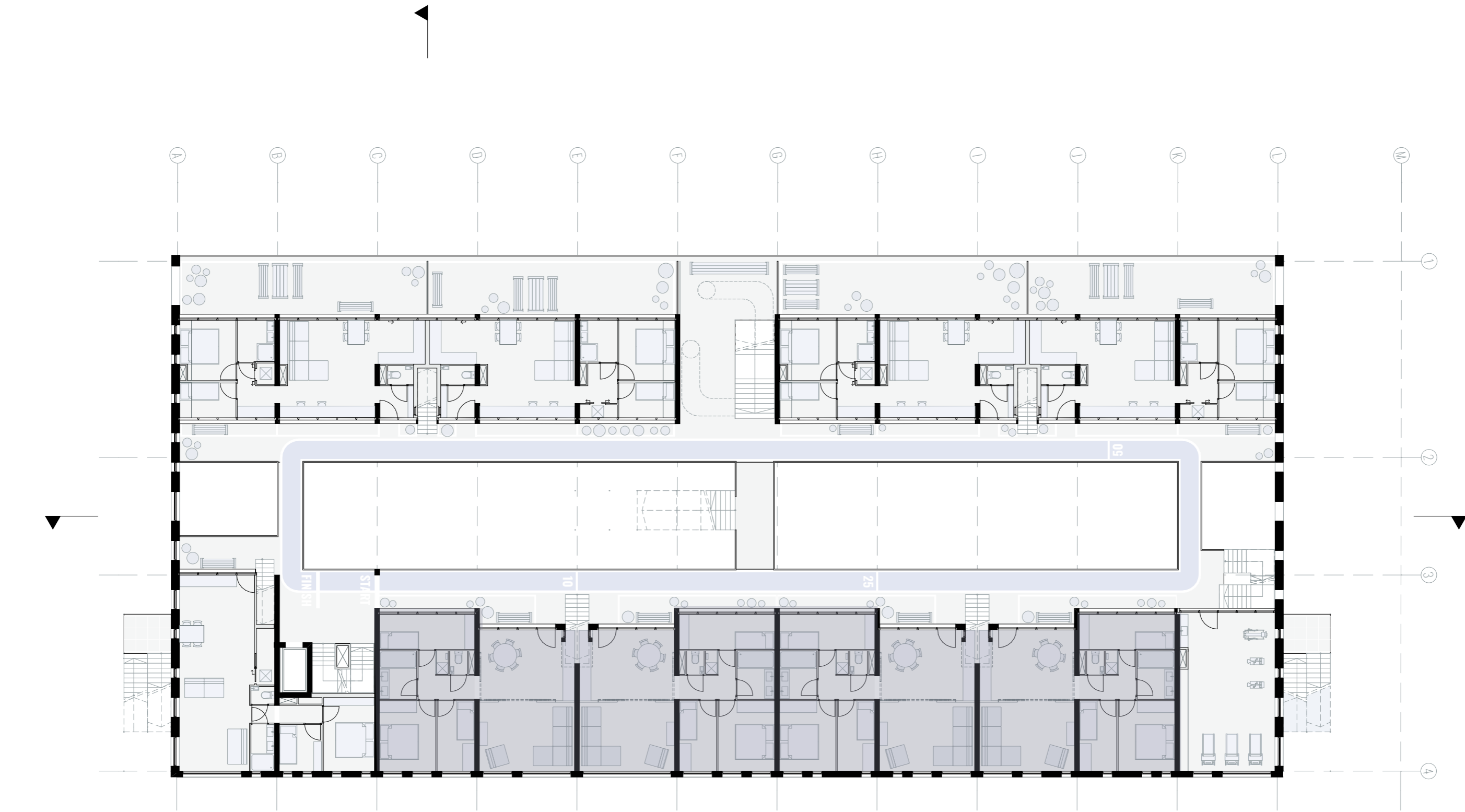




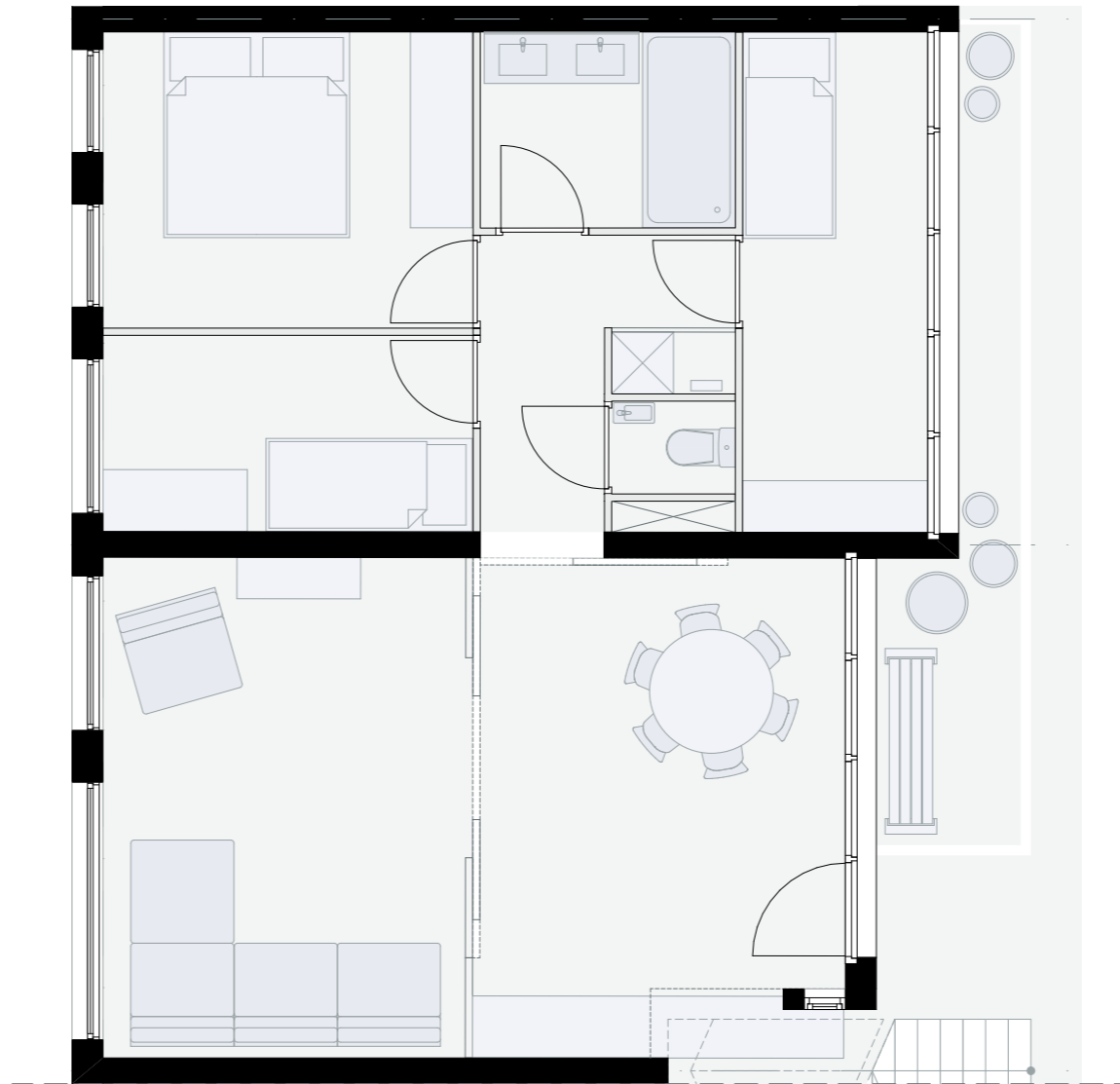
Tweede verdieping

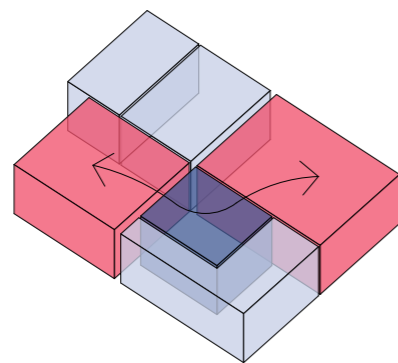
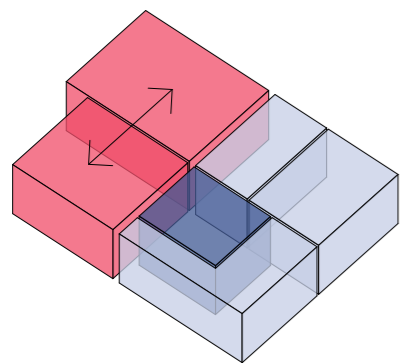
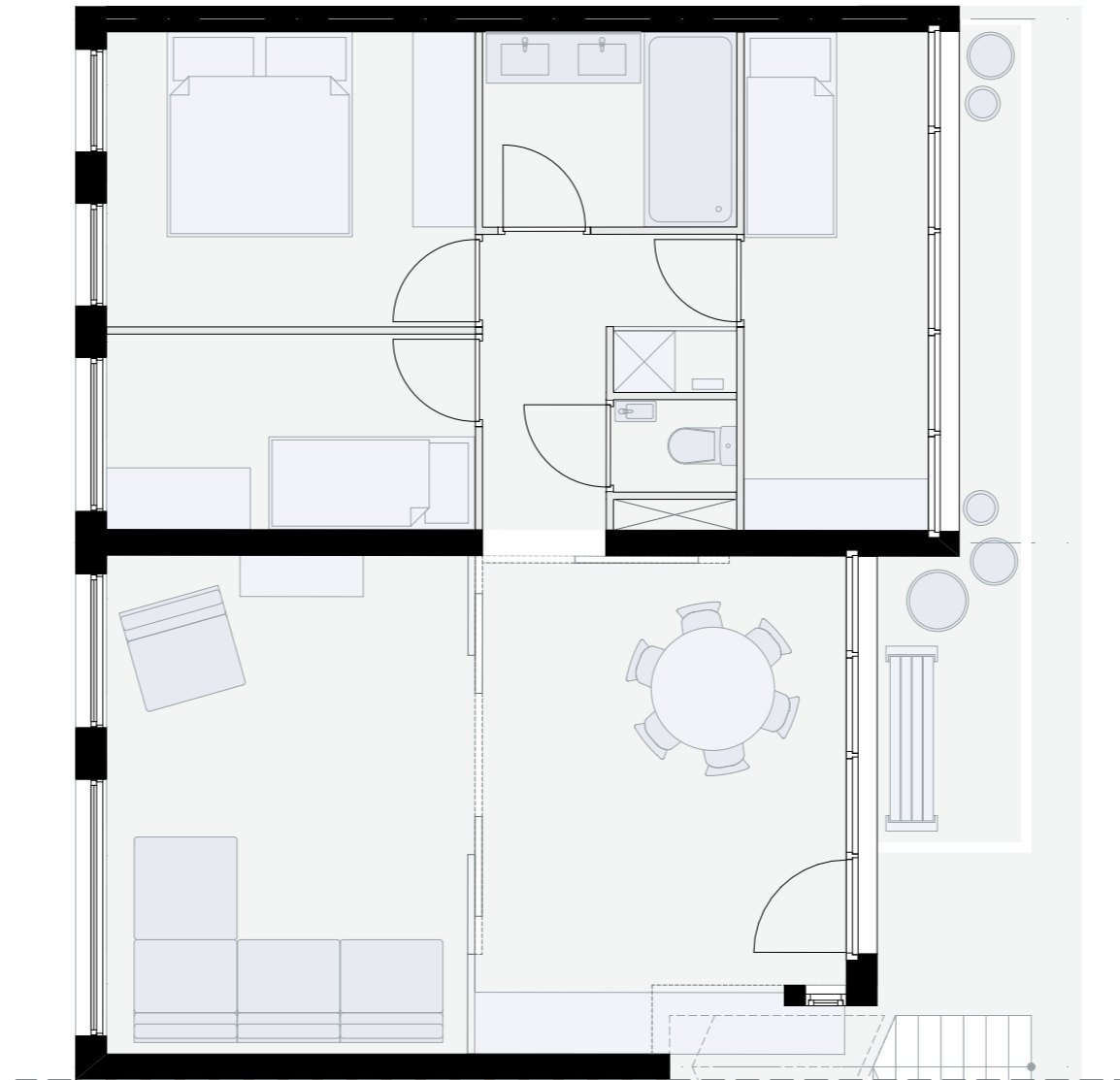
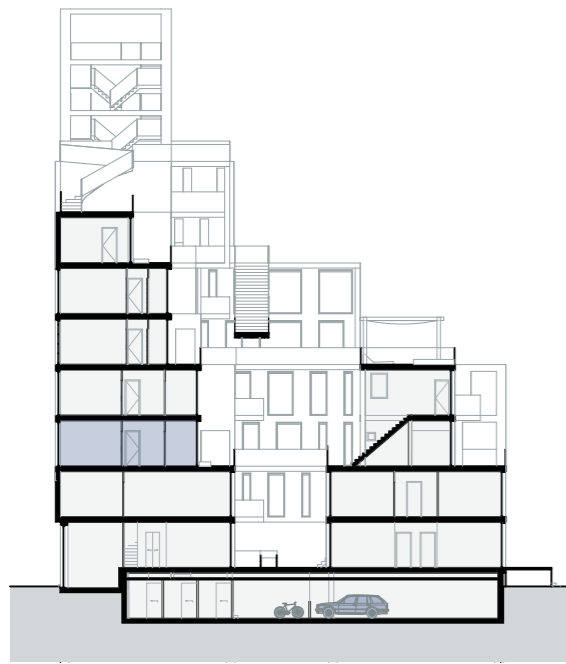


Tweede verdieping

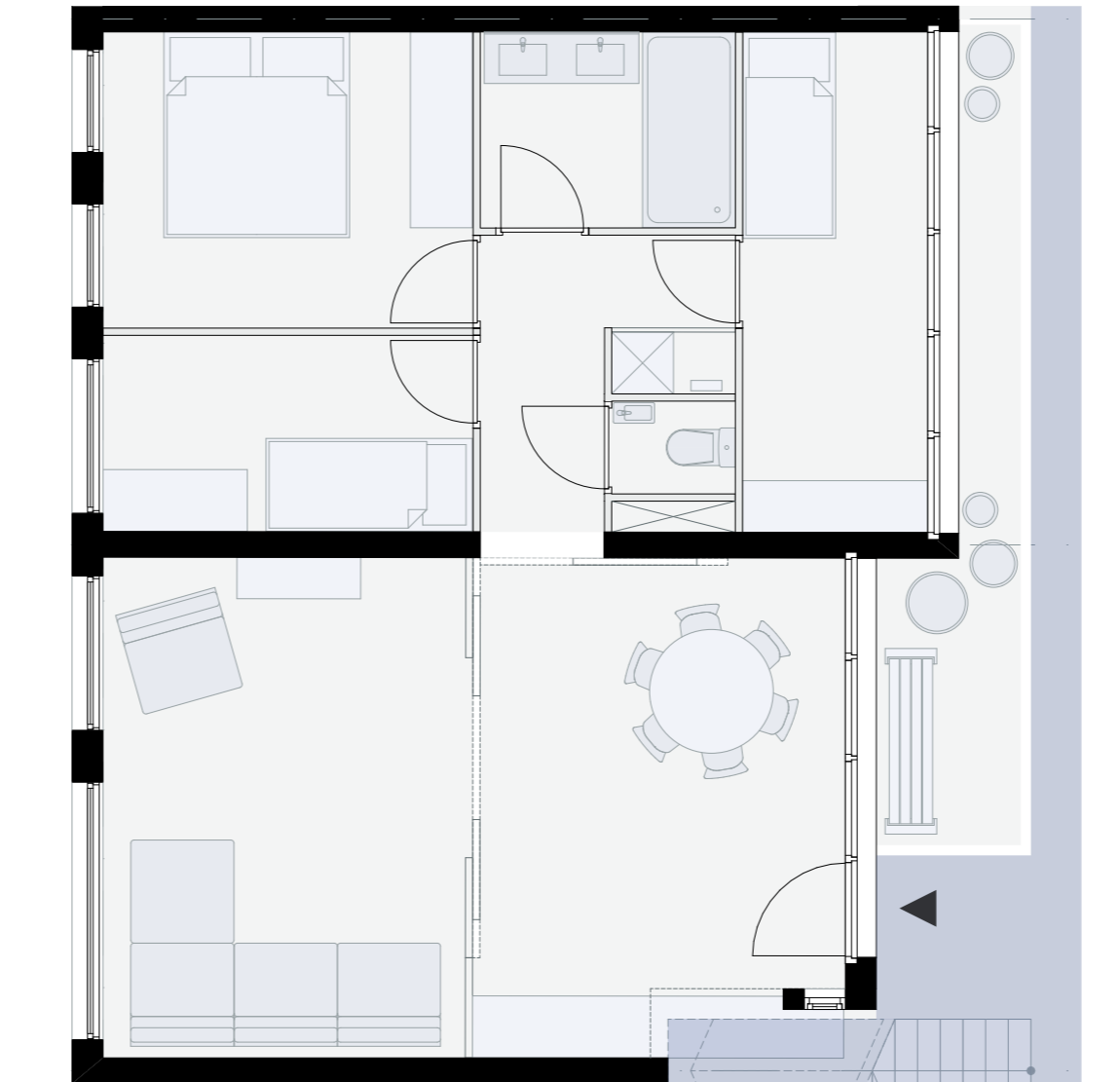


Tweede verdieping

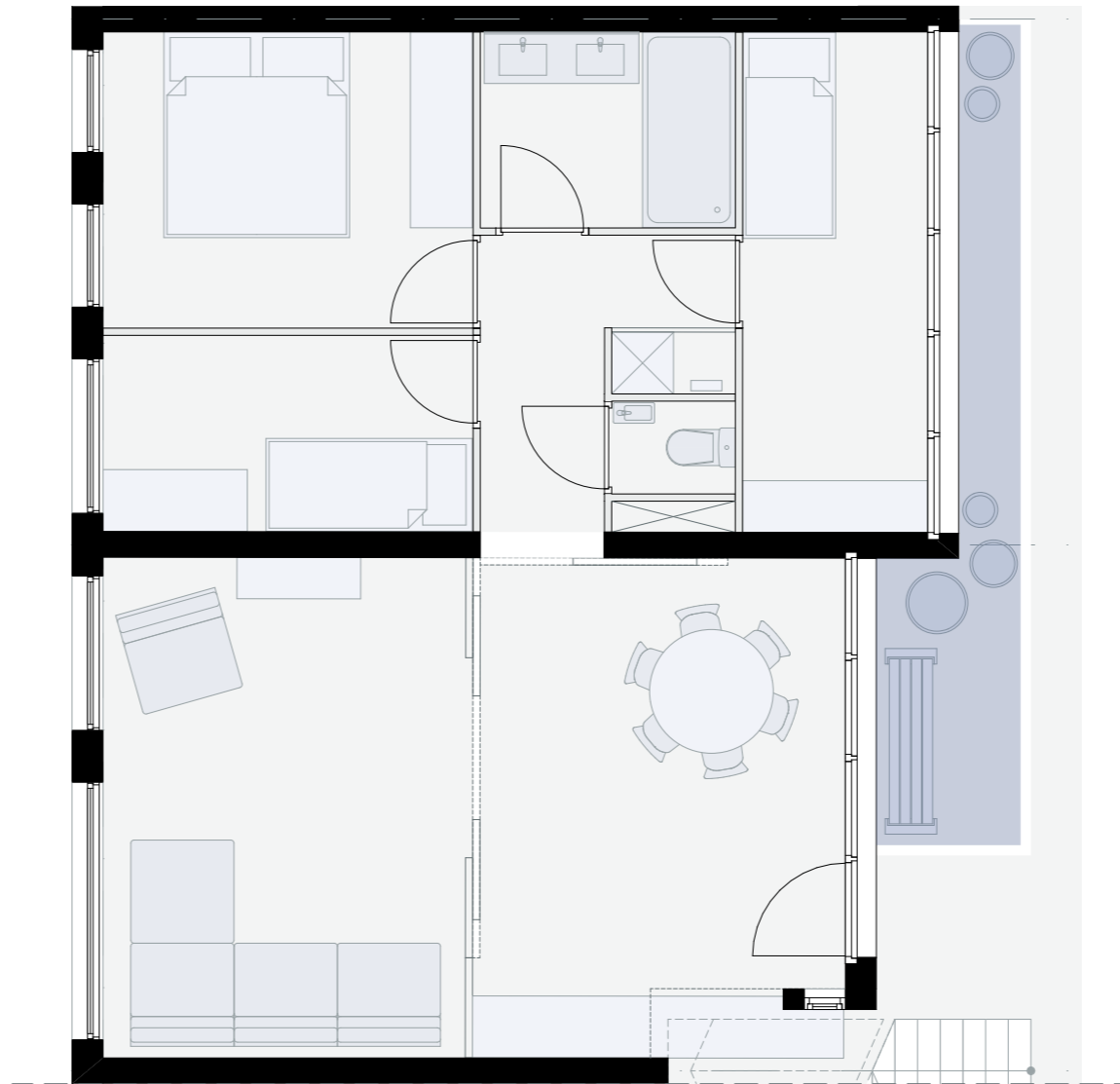
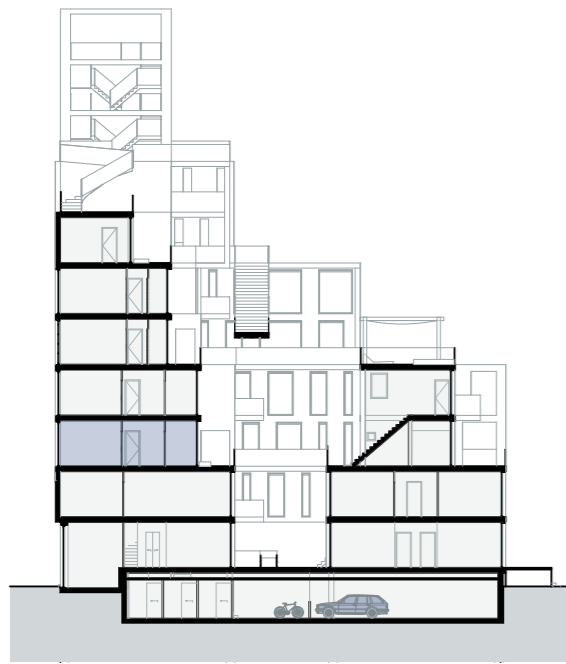




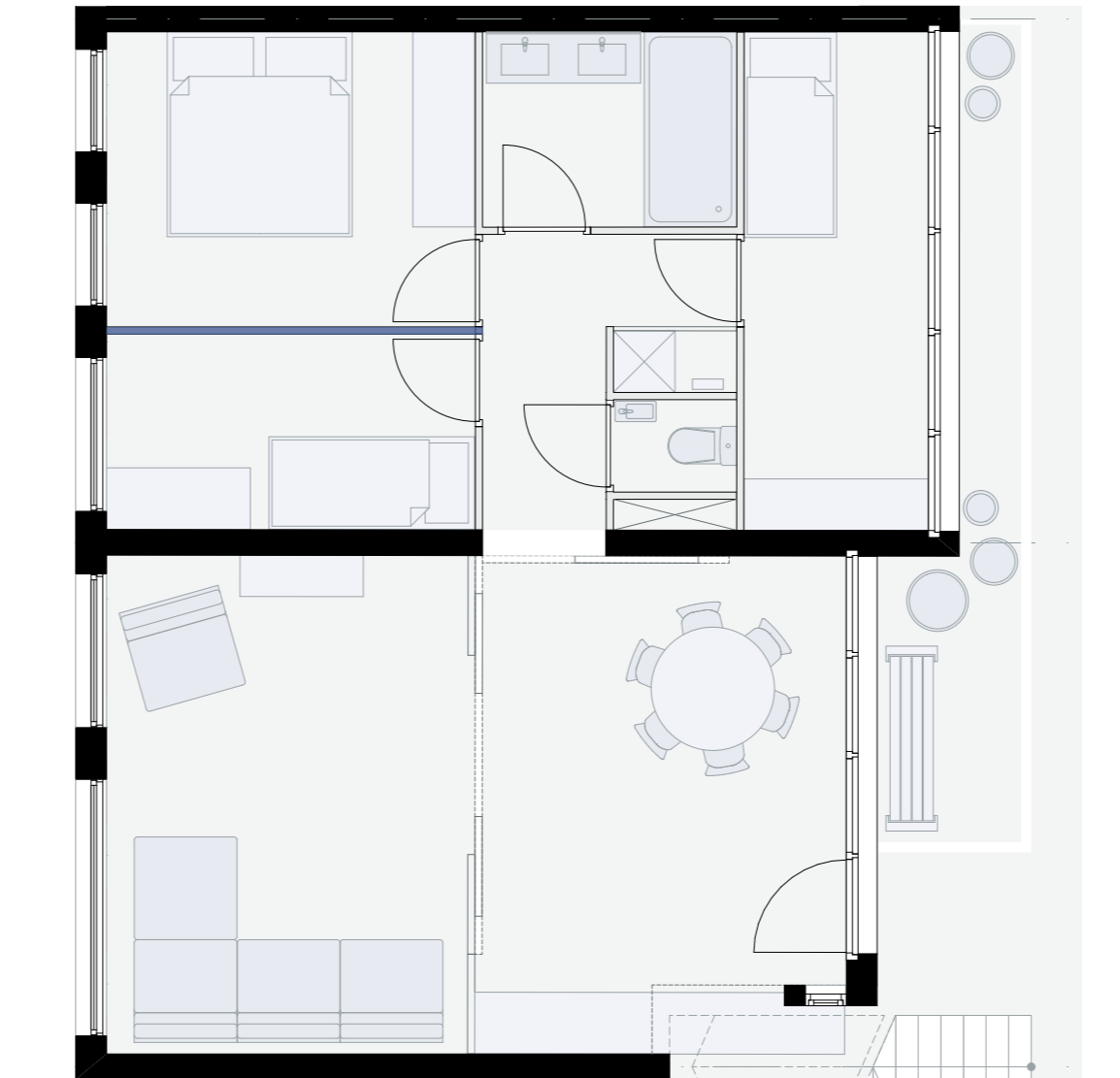
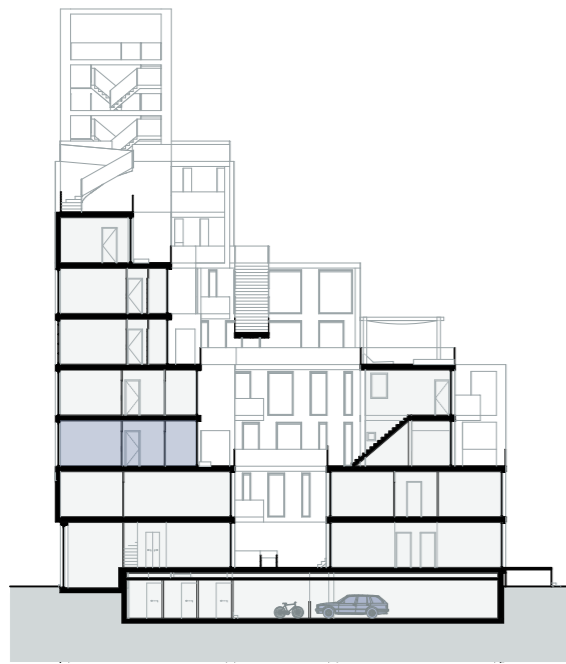
▼  
Appartemenen

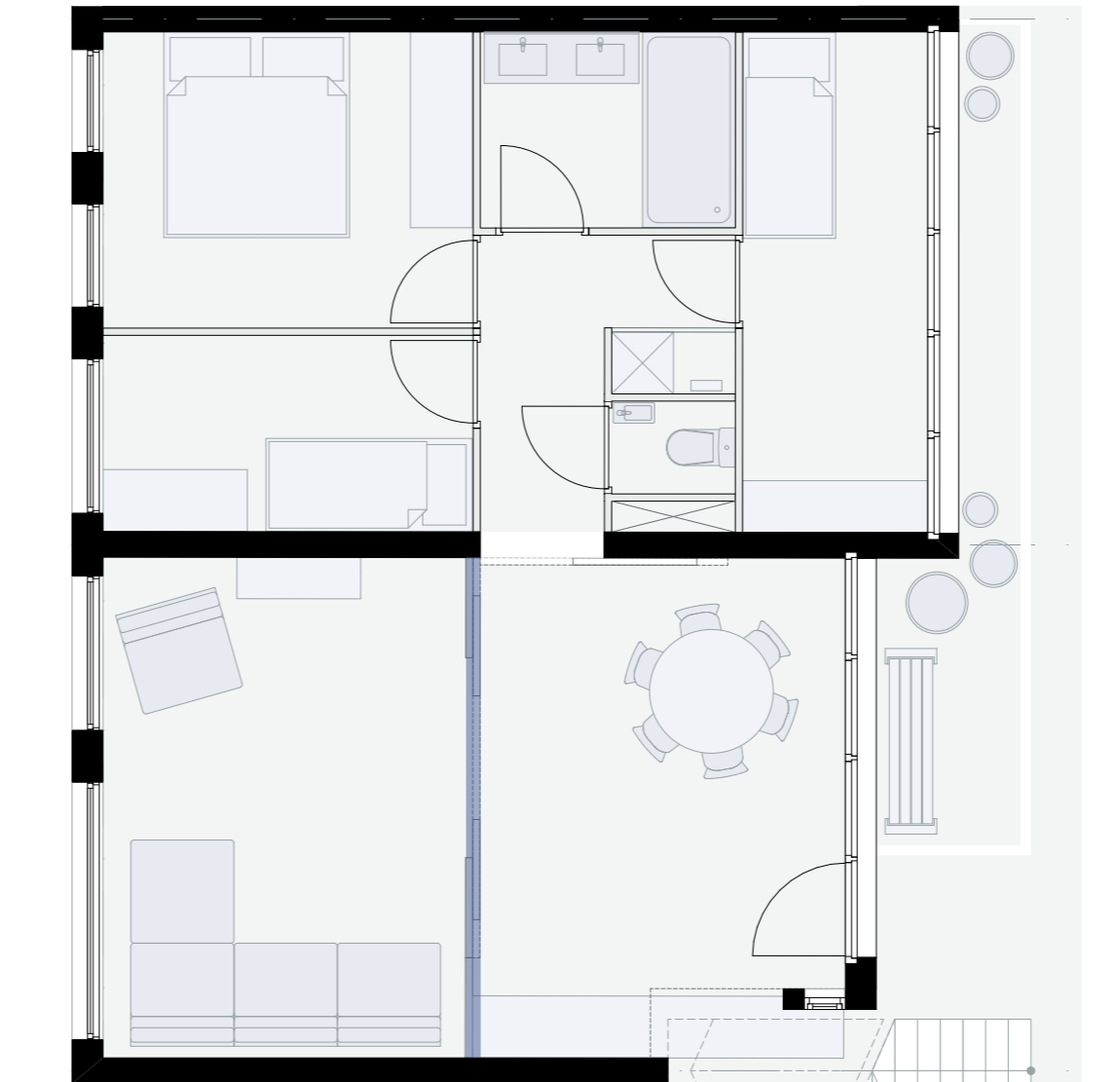






















Oostgevel

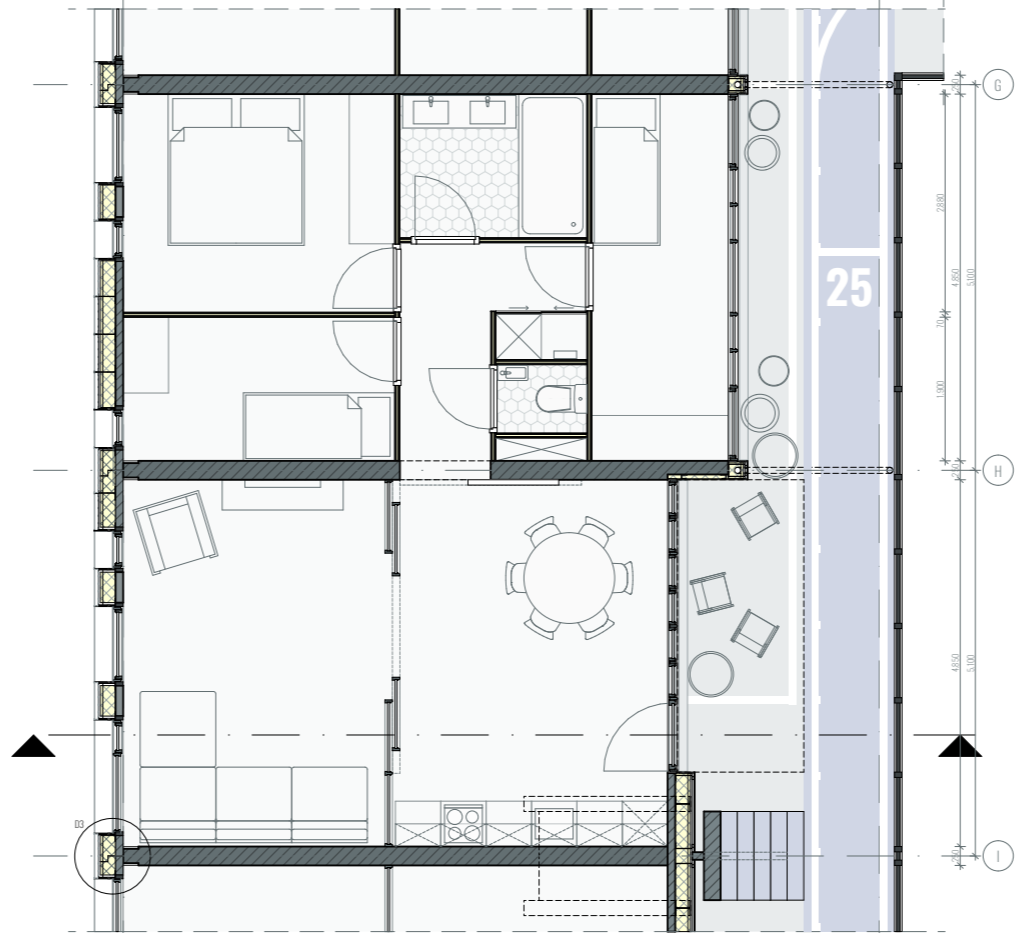
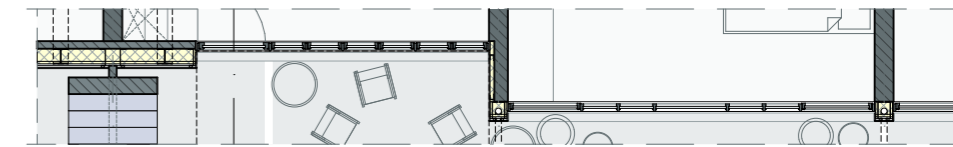
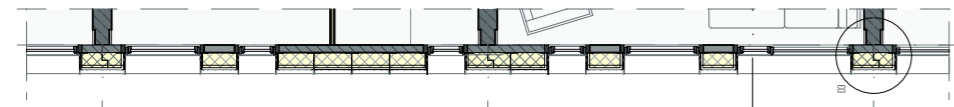

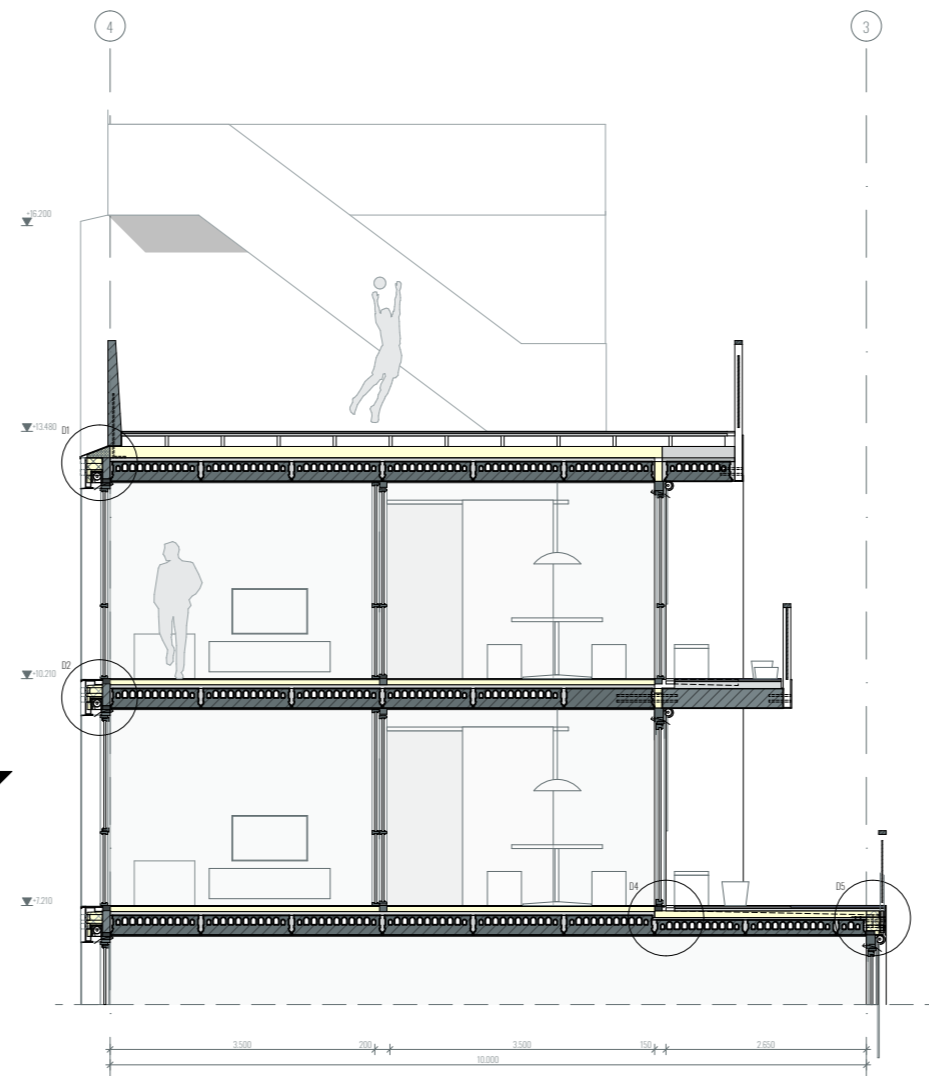


Zuidgevel


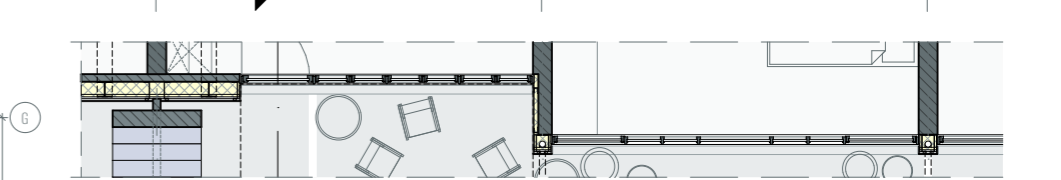
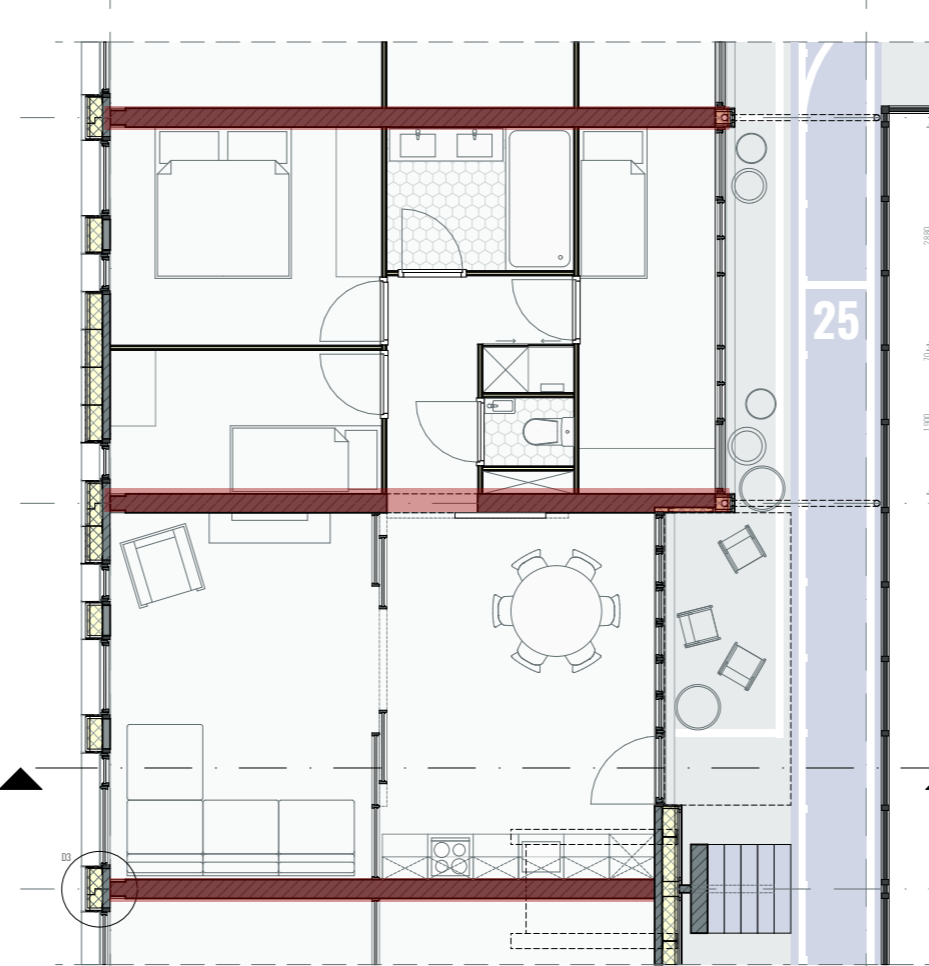

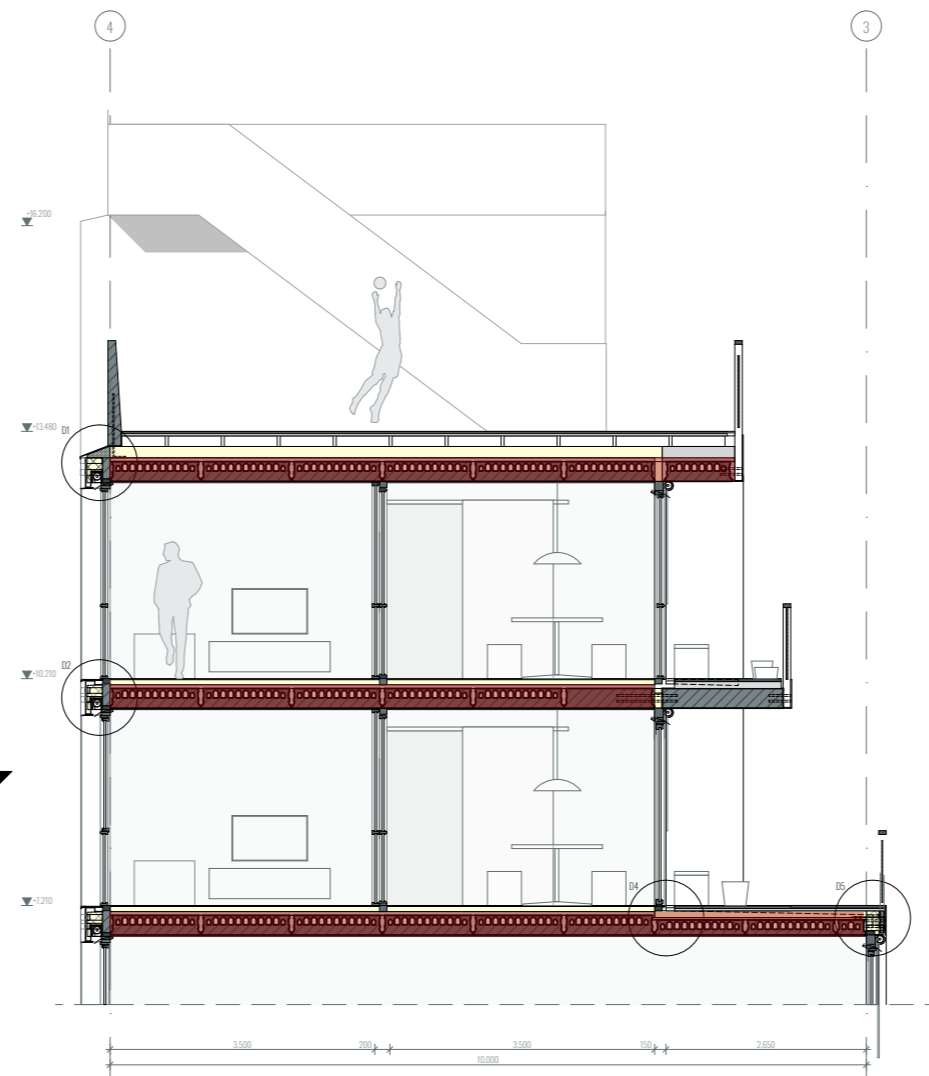




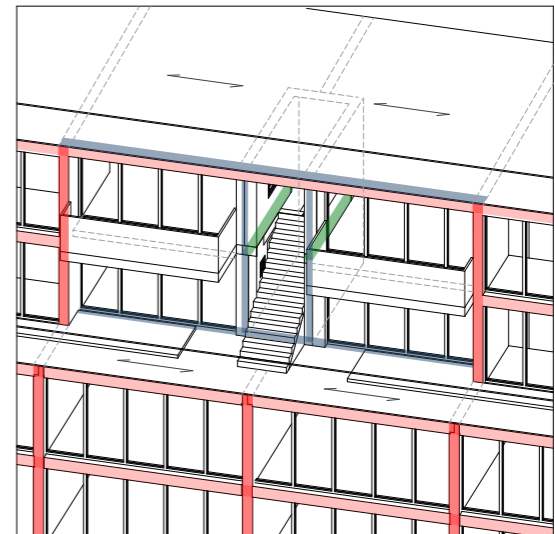
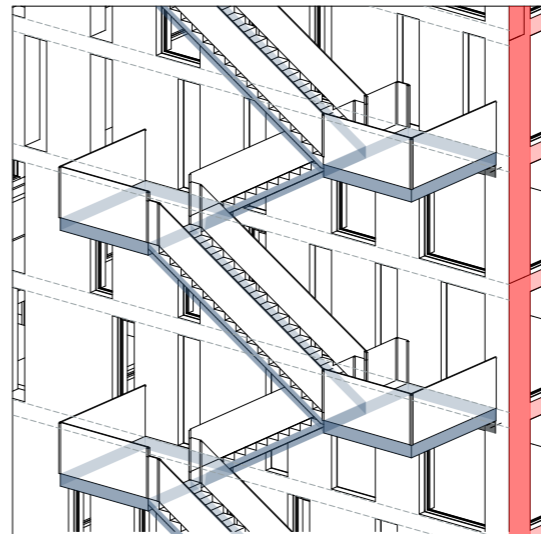
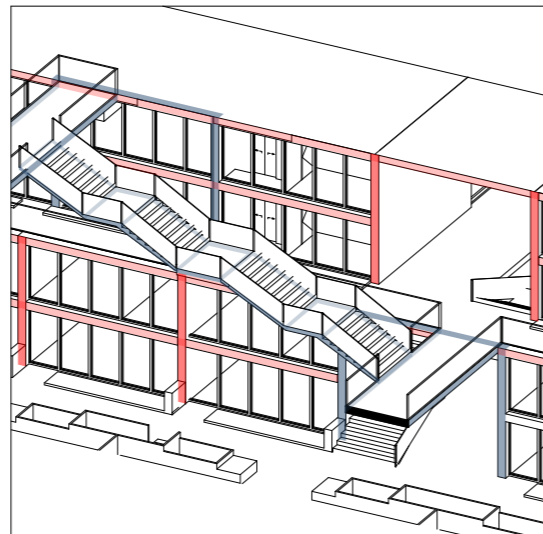
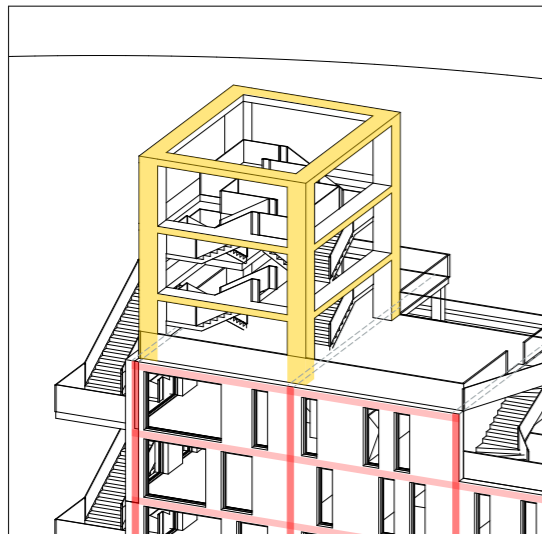
Westgevel

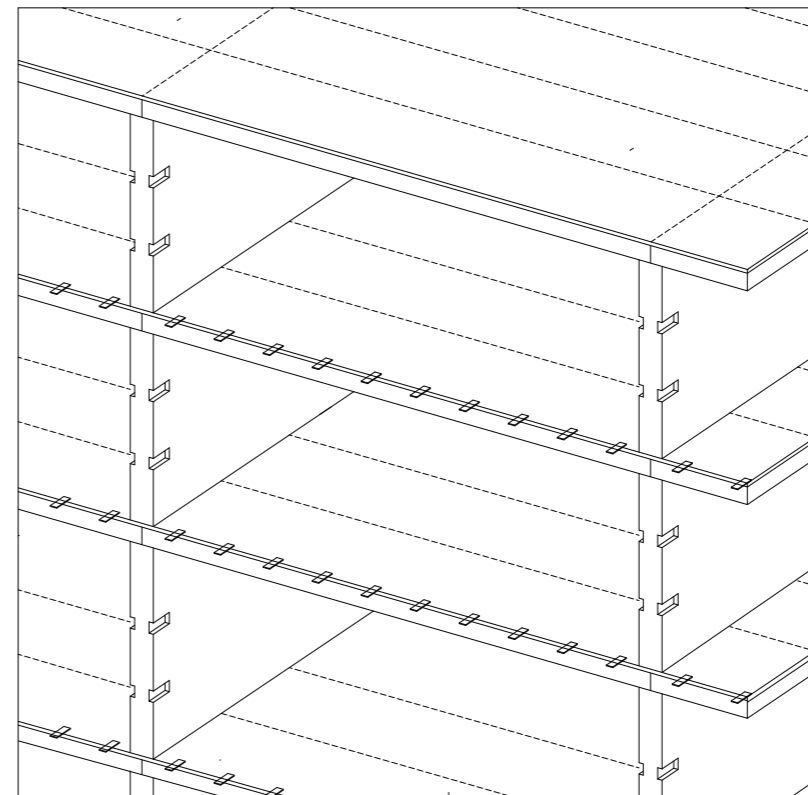
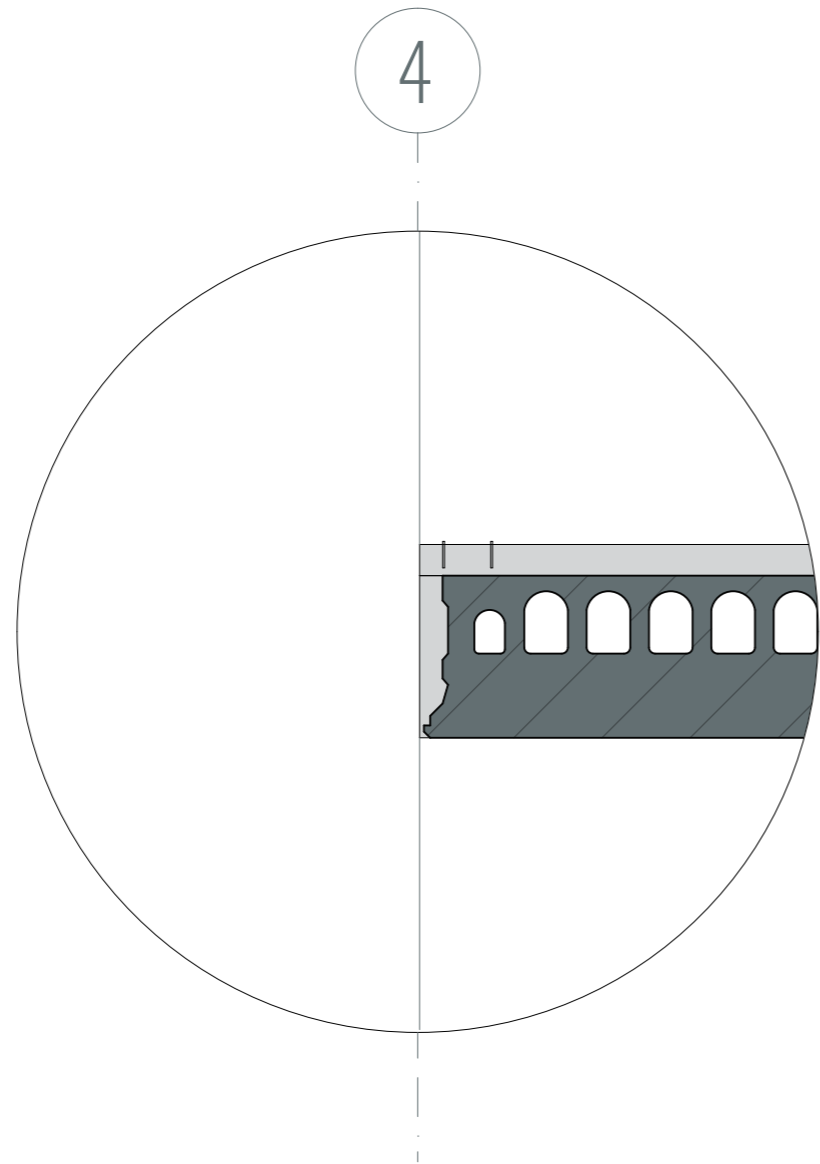


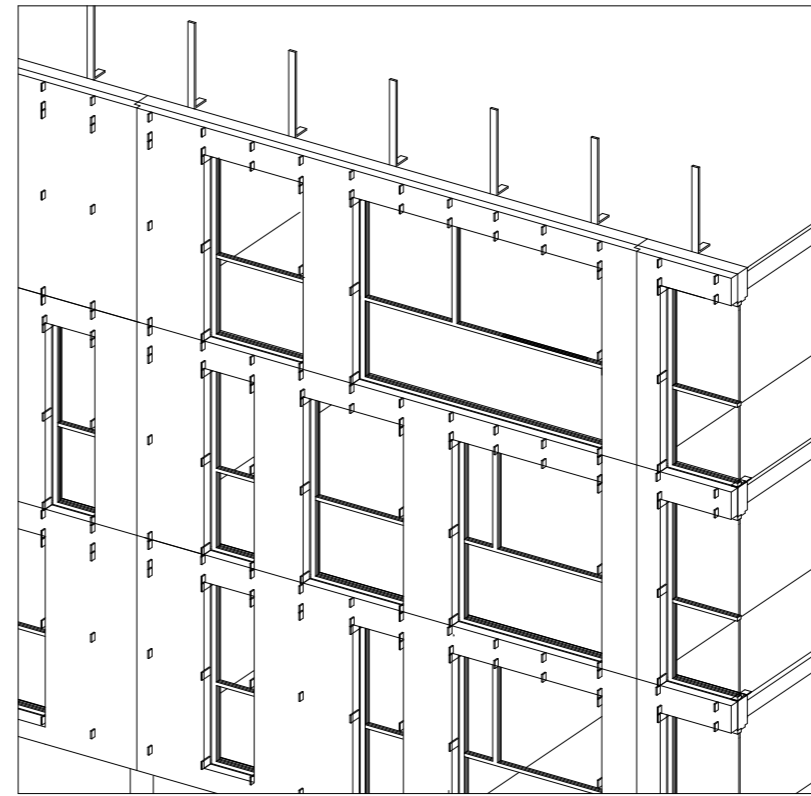
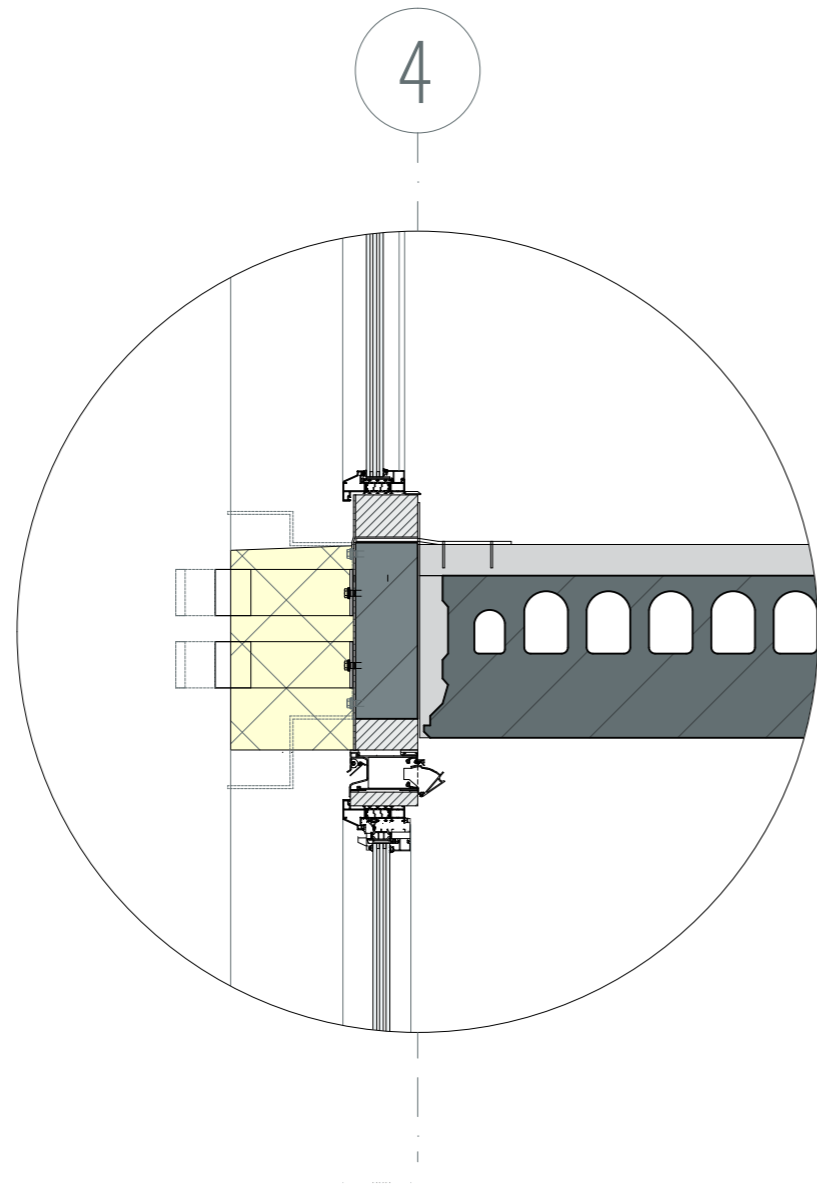
Fragment bouwtechniek

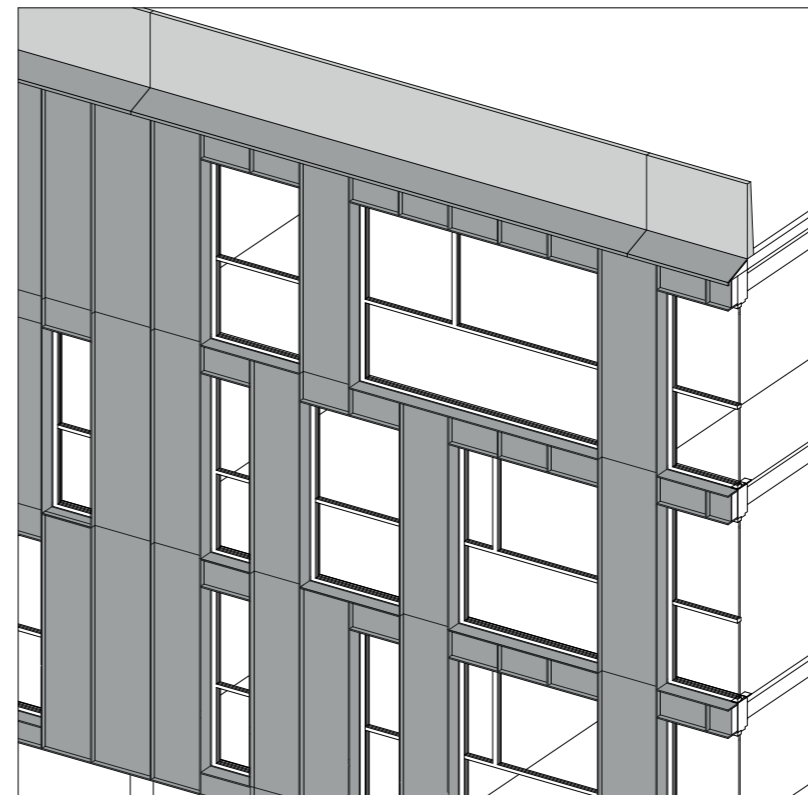
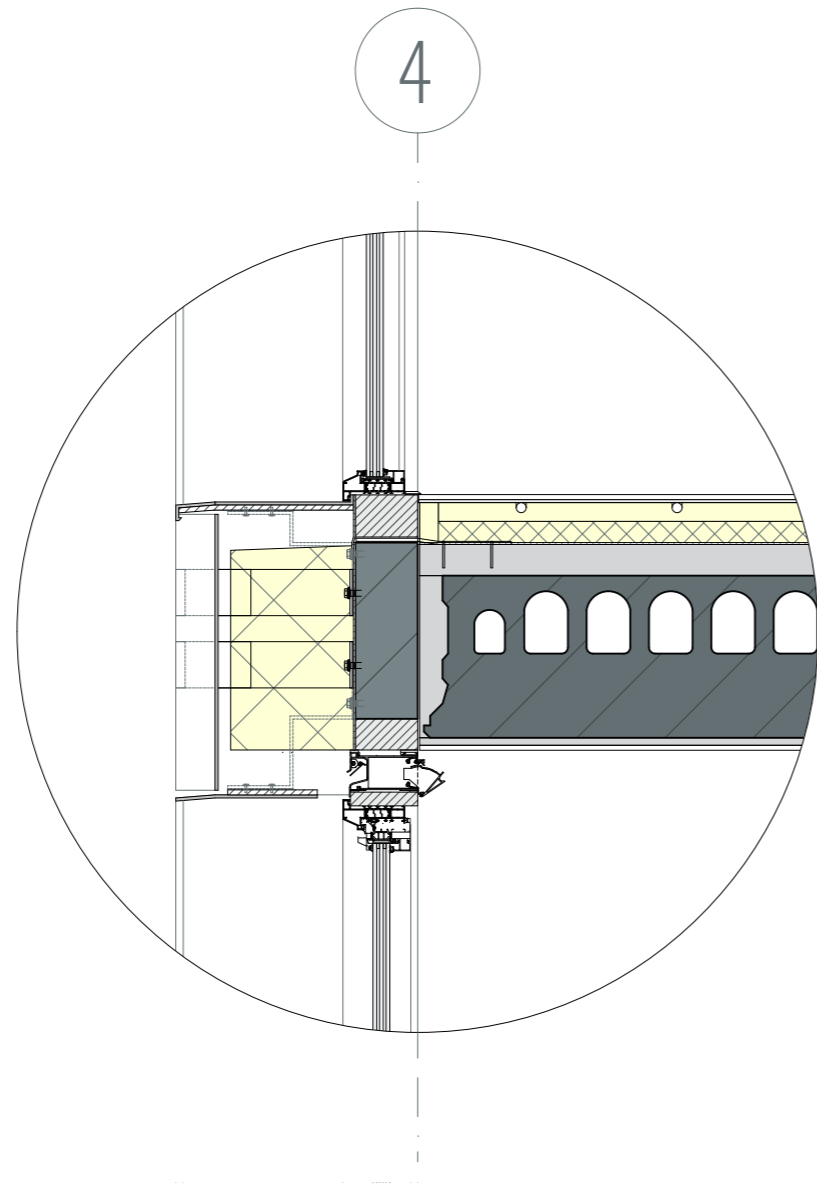



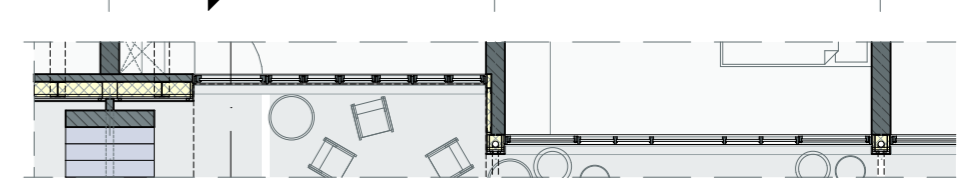
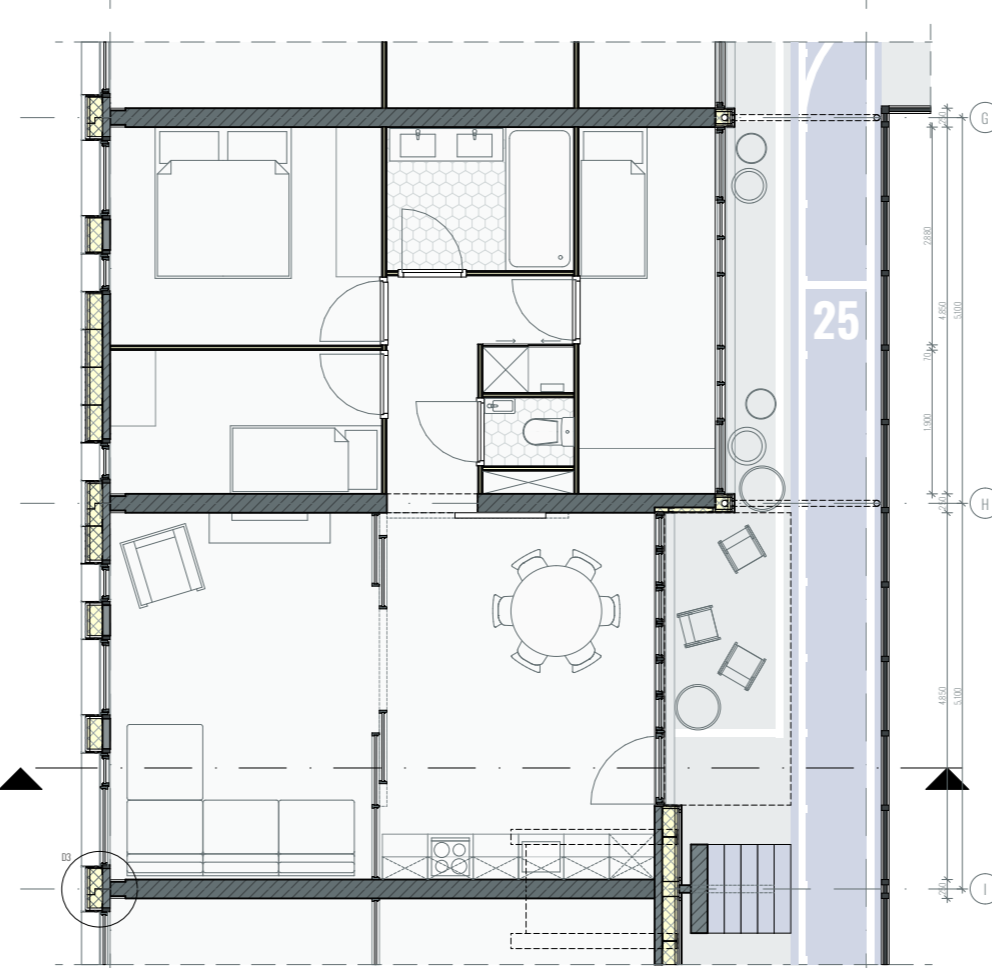
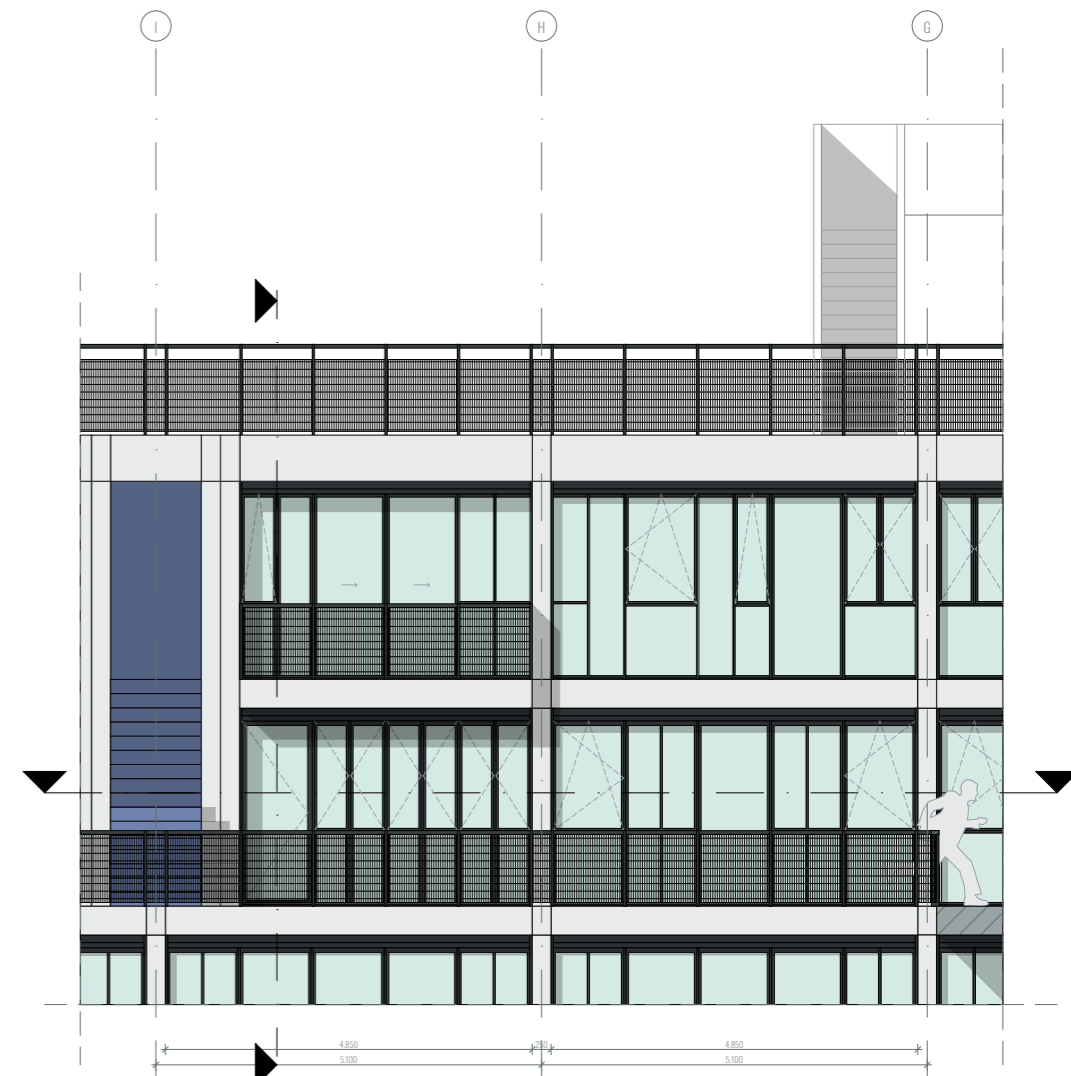
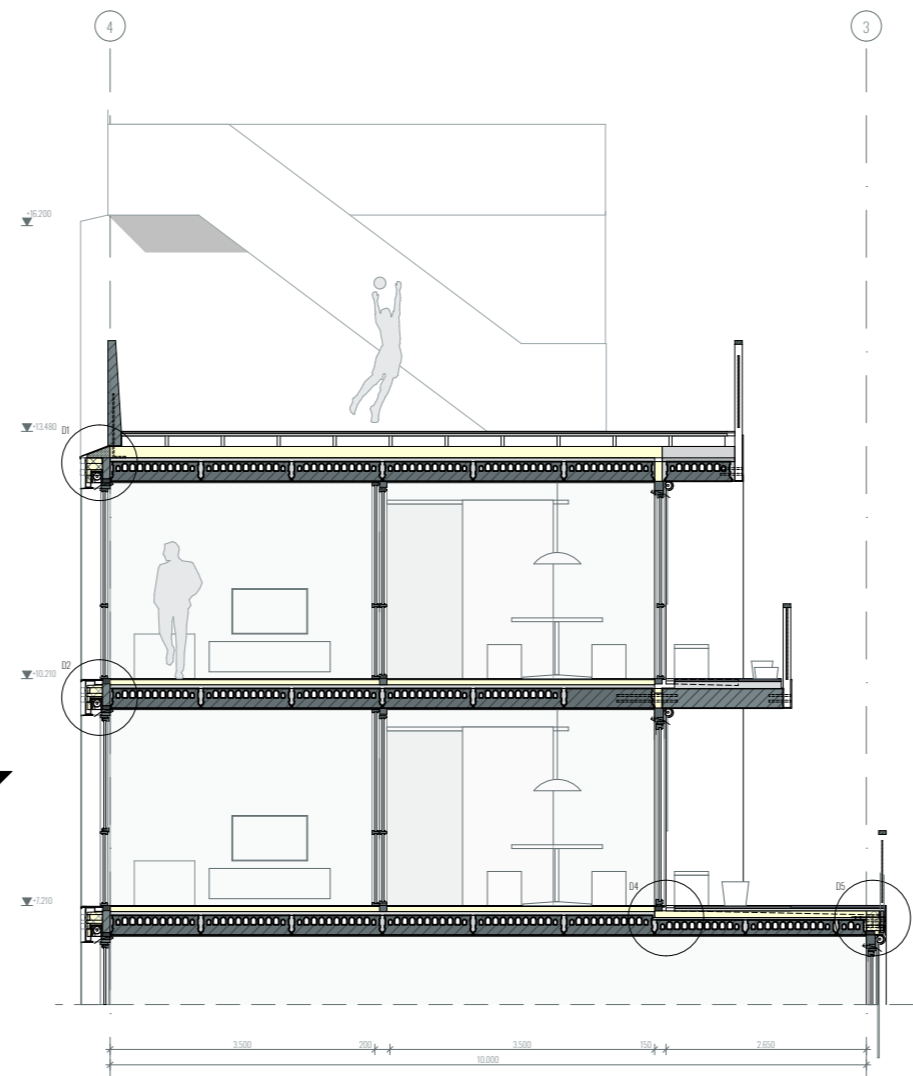
Fragment draagconstructie






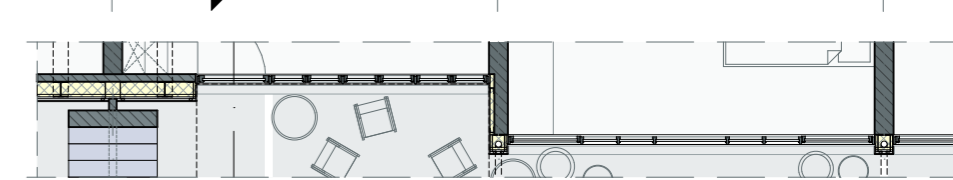
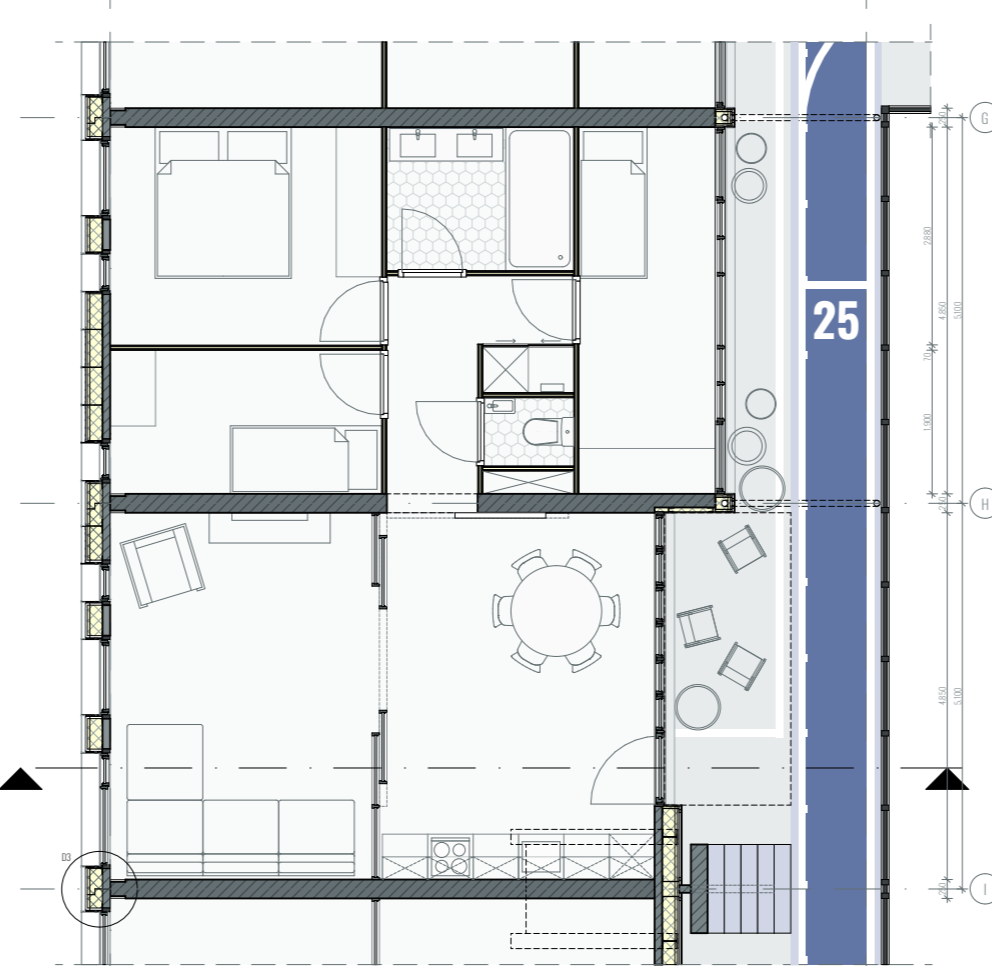

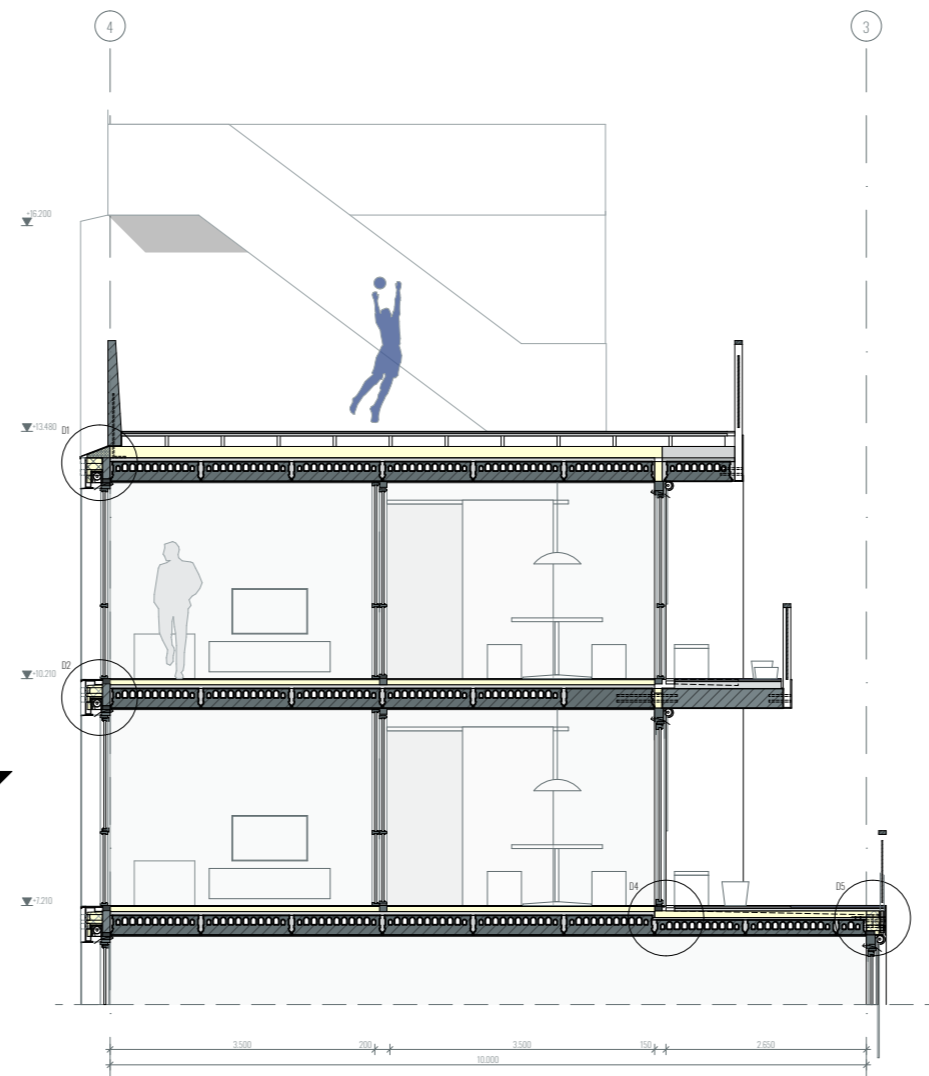







Fragment bouwtechniek





Fragment bouwtechniek



Impressie binnenstraat

