


RE-AFRICANISED

A post-developmental approach to infrastructure and
public space in Dar es Salaam, Tanzania

Franka van Marrewijk




WHAT MAKES IT AFRICAN?














Inadequate
infrastructure



Unsafety



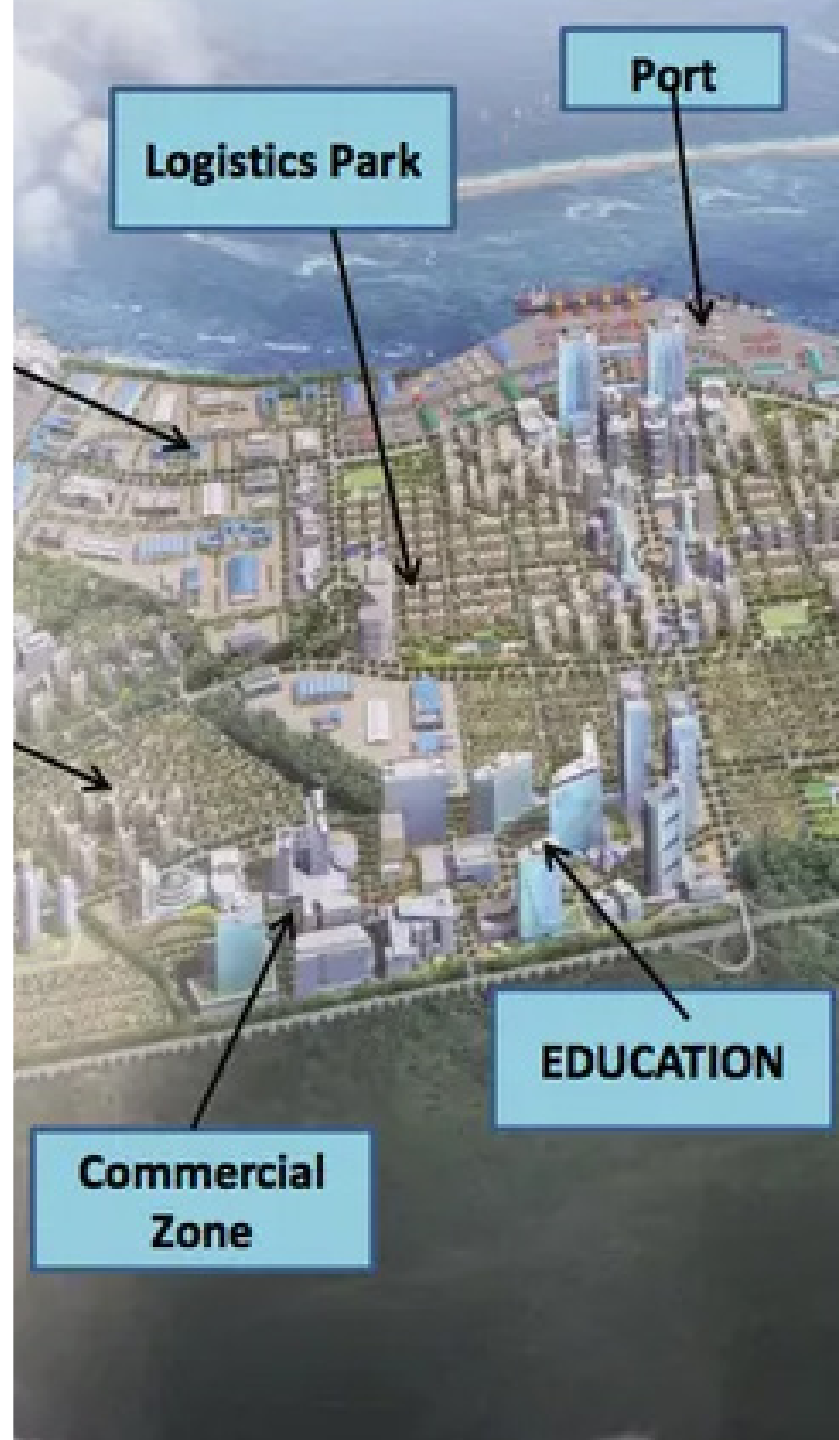
Inequality



Environmental
fragility



*Palmen-Wald-Strasse, Dar-es-Salaam.
Deutsch-Ost-Afrika.*





Lagos,
NG



Dar,
TZ



Nairobi,
KE



Cairo,
EG



Luanda,
AO



J-burg,
SA

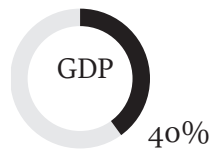




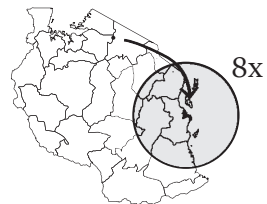
Dar es Salaam



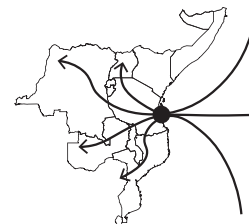
Dar es Salaam



40% of country's
GDP



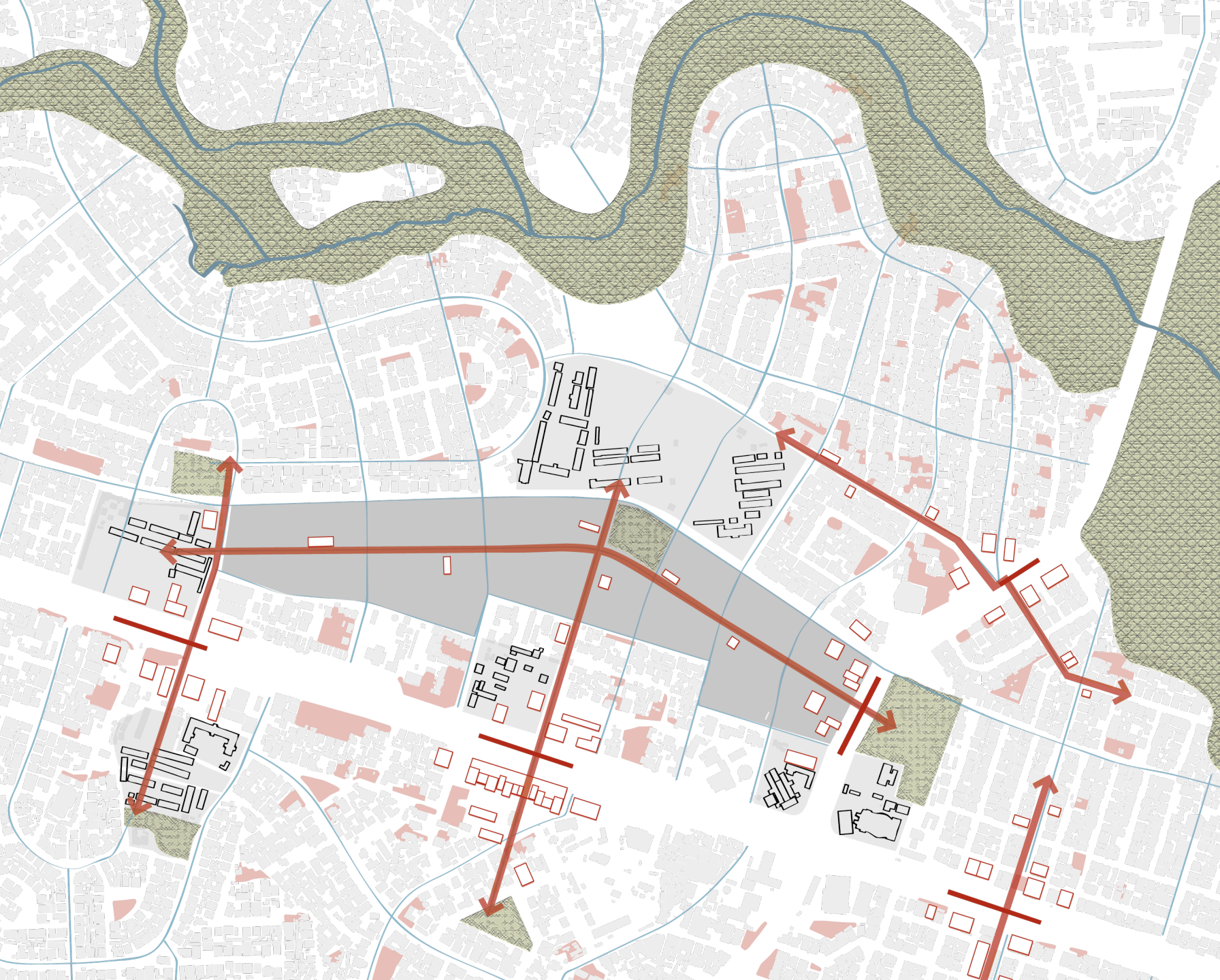
8 times larger than
2nd largest city



Seaport for land-locked
countries

Research question

How can development be approached from a post-developmentalalist perspective in a project considering infrastructure and public space?



Vision



Sustainable communities



Harmony between built
environment, people and natural
environment




Incremental capacity of skills and
knowledge



Critically placed within economic,
environmental and
organisational context


Aim:
Offer a co-productive,
sustainable and capacity
building framework for a
more resilient African city




Post-developmental perspective



Failure of development,
Stalled evolution




Underlying political and
economic ideologies
(Western hegemony)



Challenges =

Not sum total



Thus

Alternatives to
development +
Pluralistic ideas

Note that

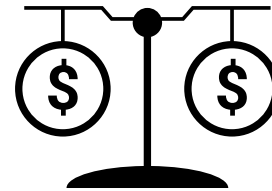


Charged with hopes
for redress and self-
affirmation




Greatest defenders

Recognition and equity
framed in terms of



Civilization model of
powerful nations



Nuanced analysis


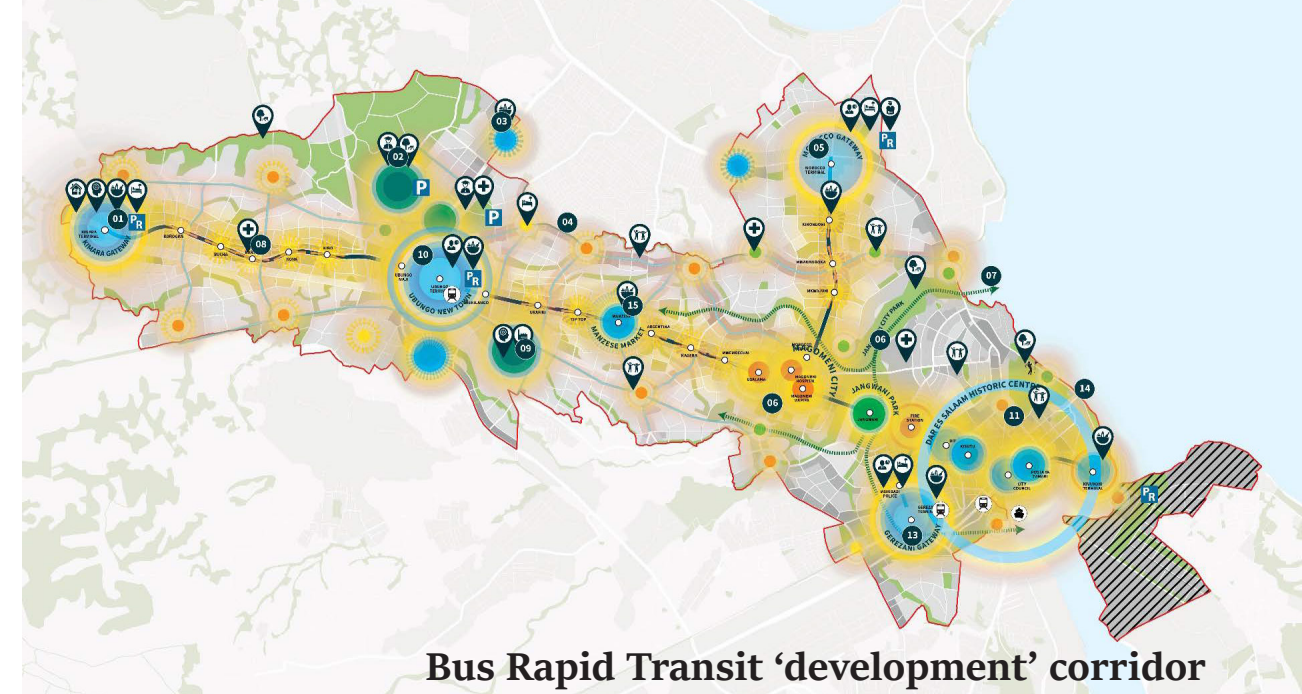
Nuances in Dar es Salaam

City scale road infrastructure

Public Transportation stimulating local economic activity at its nodes

Embedded within contemporary ideas of neoliberal development

Local complex engagements with ideas of development



The African city of the past

Global forces and contradictory demands



- Risk of exclusion of population and activities that do not fit the visions (the poor and 'informal')
- Unexplored and disregarded local challenges and opportunities

Rapid urbanisation



- Expansion of spontaneous settlements
- Lack and disappearance of open, public spaces
- Unfamiliar and unrecognised appropriation of spaces

Growth of inhabitants and unvarying look-alike, 'informal' economies




- Inadequate and low availability to grow skills and knowledge and to thus diversify

Poor quality, congested and unsafe infrastructure



- Development focus on road infrastructure and public transit systems
- Negligence and overlooked importance, qualities and potentials of (other) public urban infrastructure for local activities

Increasing environmental risks



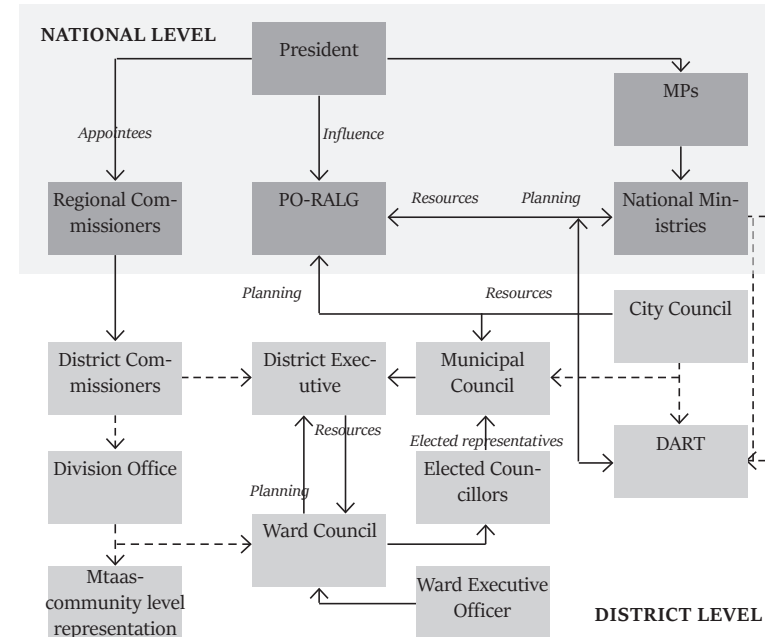

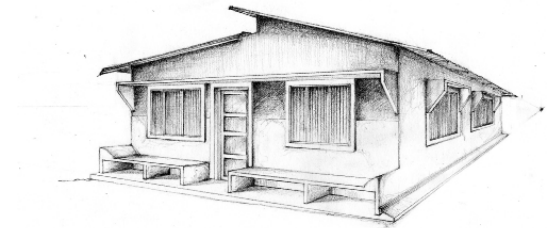

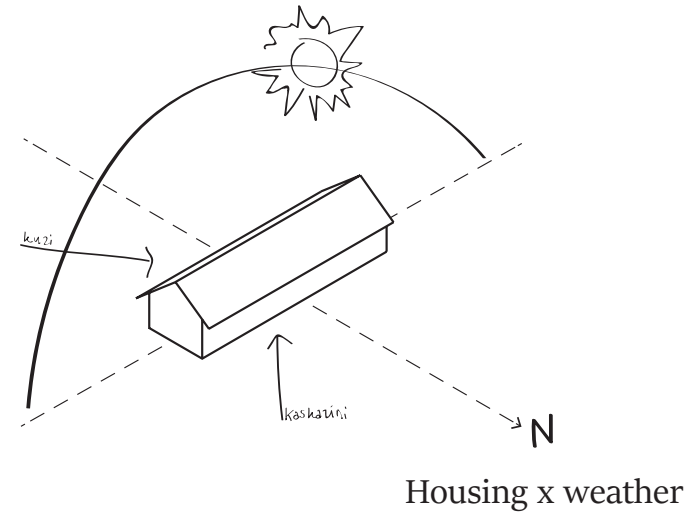
- Lack of environmentally conscious infrastructure
- Undervalued potentials of sustainable spatial design

African city of the past

Norms and values

Natural answer to demands and challenges

Socio-economic structures of current form,
But also suggest future processes




Systems x traditions

Architecture x social life

Non-negotiables

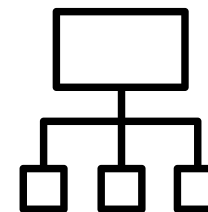
‘Something that is non-negotiable cannot be changed by discussion’



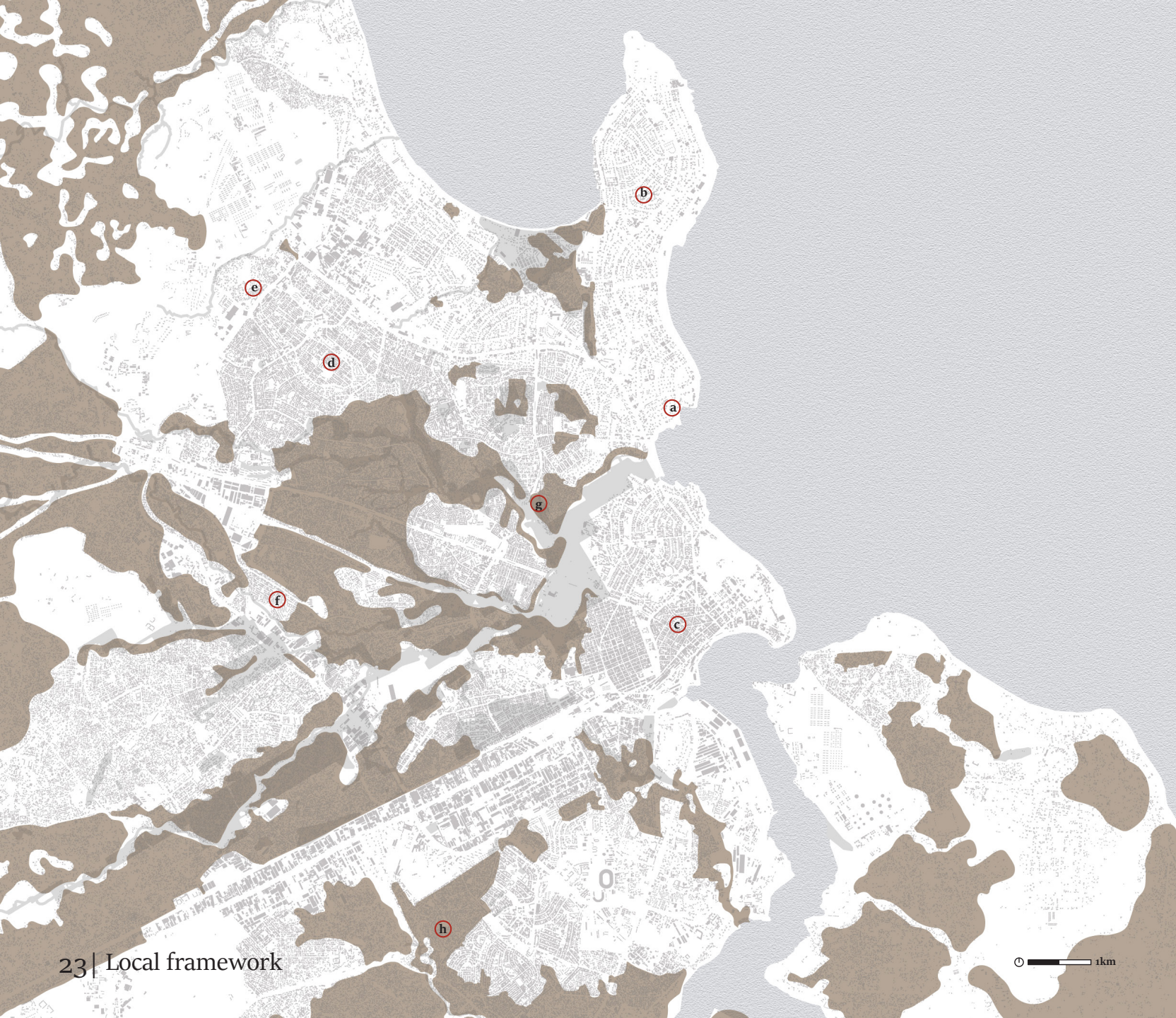
1. Pressures on
urban space




2. Climate change



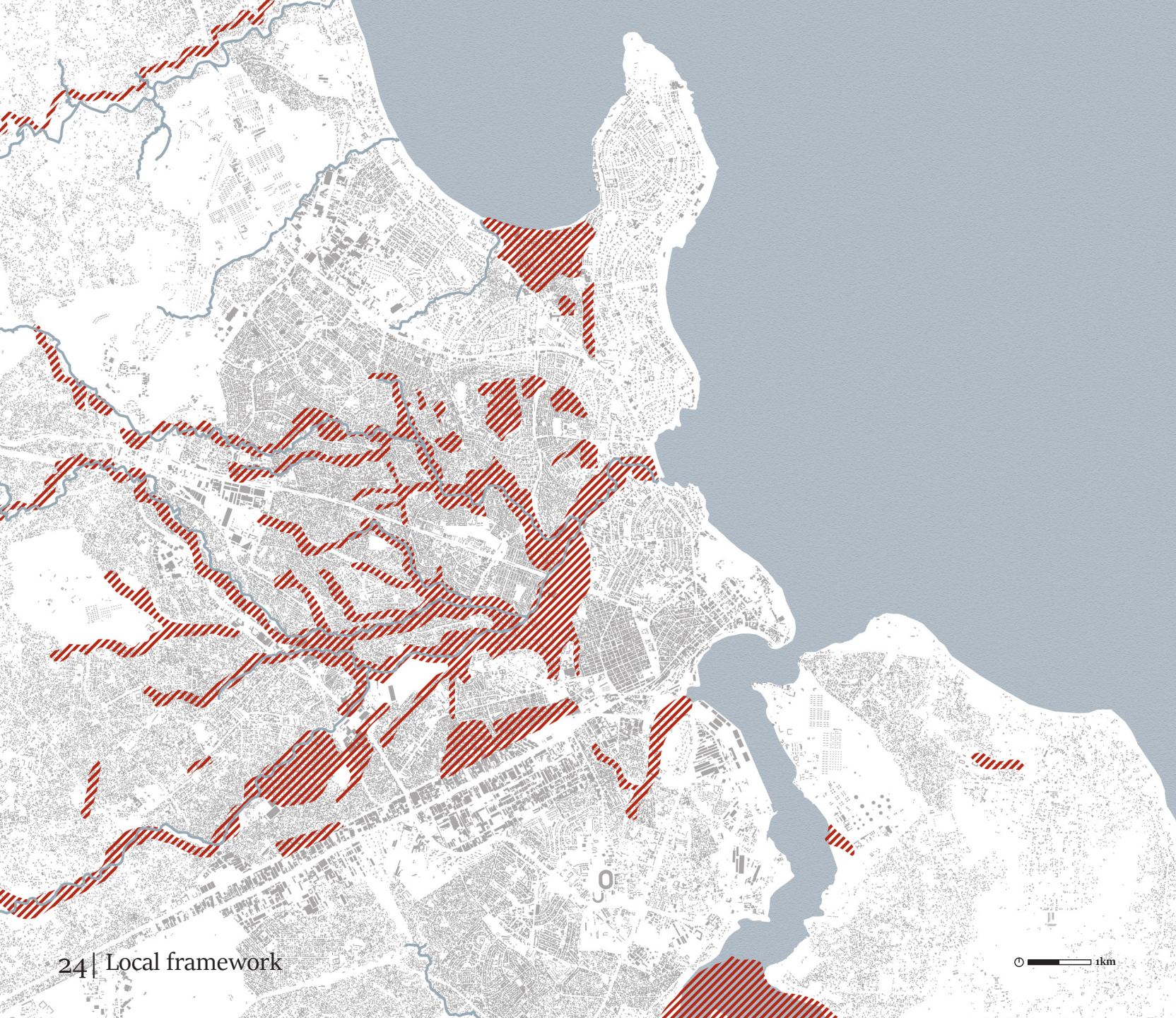
3. Government
system



1. Pressures on urban space






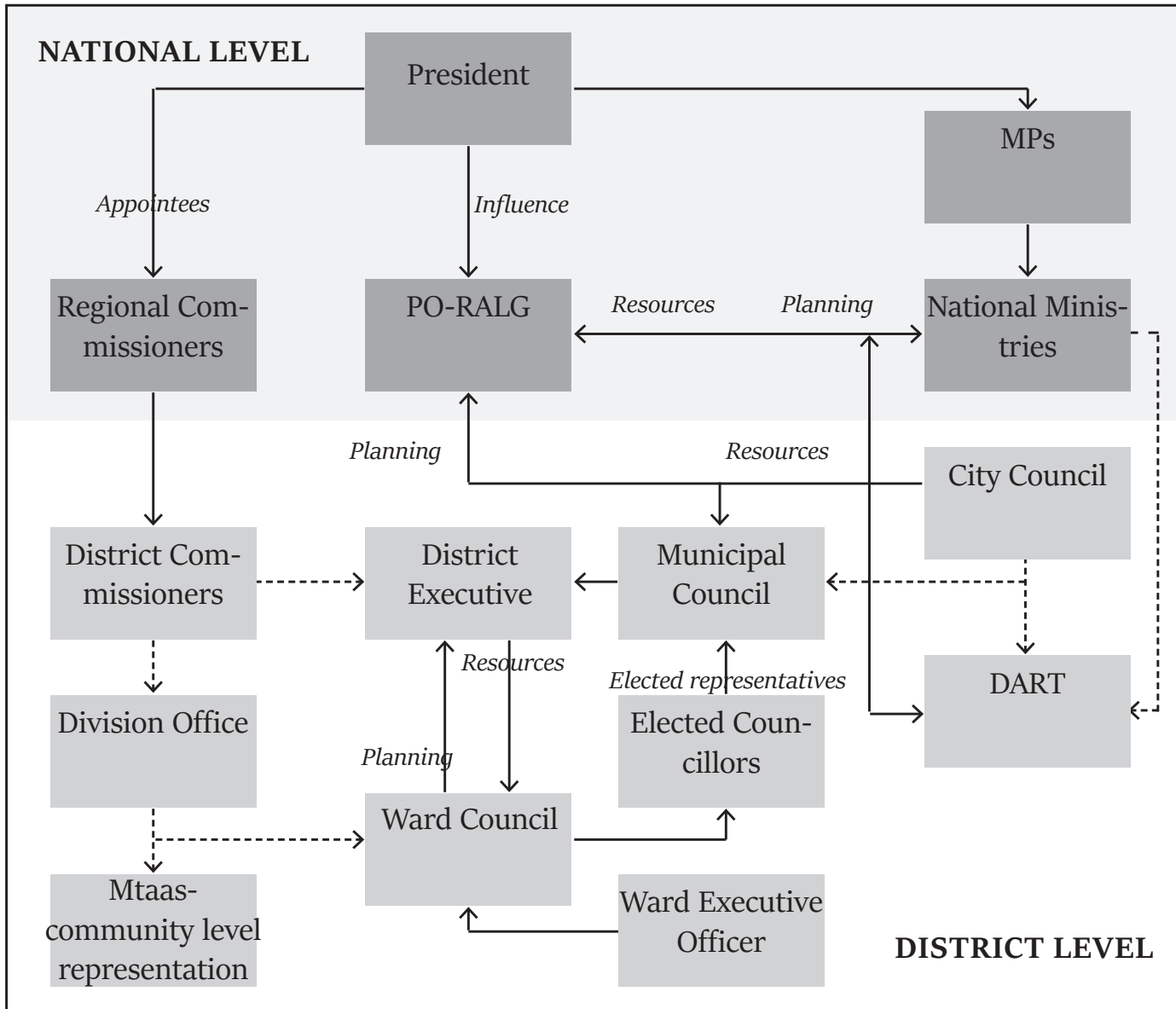
Unplanned settlement



2. Climate change



-  Flood risk
-  River/water stream
-  Spontaneous settlement



3. Governance system



Unconventionalities

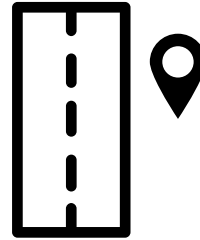
The African city of the future

Public space




Appropriation
of space

Meeting of scales



Infrastructure
x
public space

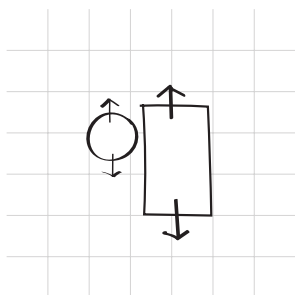
Development



Skills and knowledge



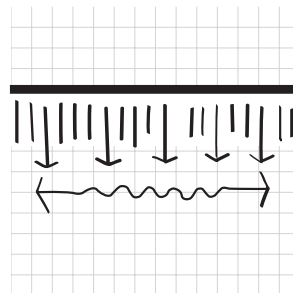
V ● ● ● ● ○
So ● ○ ○ ○ ○



F ● ● ● ● ○
Sp ● ● ○ ○ ○



V ● ● ● ● ○
So ● ● ○ ○ ○



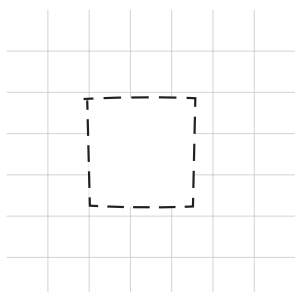
F ● ○ ○ ○ ○
Sp ● ● ● ● ○

Public space

Appropriating space
Street economy and public space



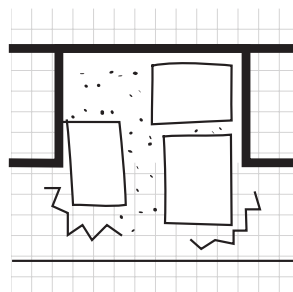
V ● ● ● ● ○
So ● ○ ○ ○ ○



F ● ● ● ● ○
Sp ● ● ○ ○ ○



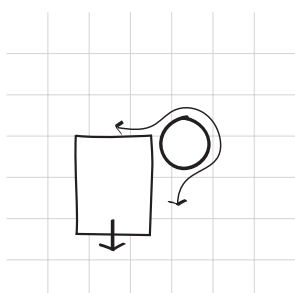
V ● ● ● ● ○
So ● ● ○ ○ ○



F ● ● ○ ○ ○
Sp ● ● ● ● ●



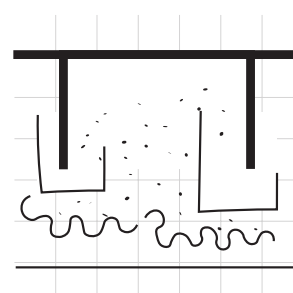
V ● ● ● ● ○
So ● ○ ○ ○ ○



F ● ● ● ● ○
Sp ● ● ○ ○ ○



V ● ● ● ● ○
So ● ● ○ ○ ○



F ● ● ● ● ○
Sp ● ● ● ● ●



Meeting of scales

Space and infrastructure go hand in hand






Public space and development

Building knowledge and skills
Not only through space
But space as facilitator



Aim:
Offer a co-productive,
sustainable and capacity
building framework for a
more resilient African city





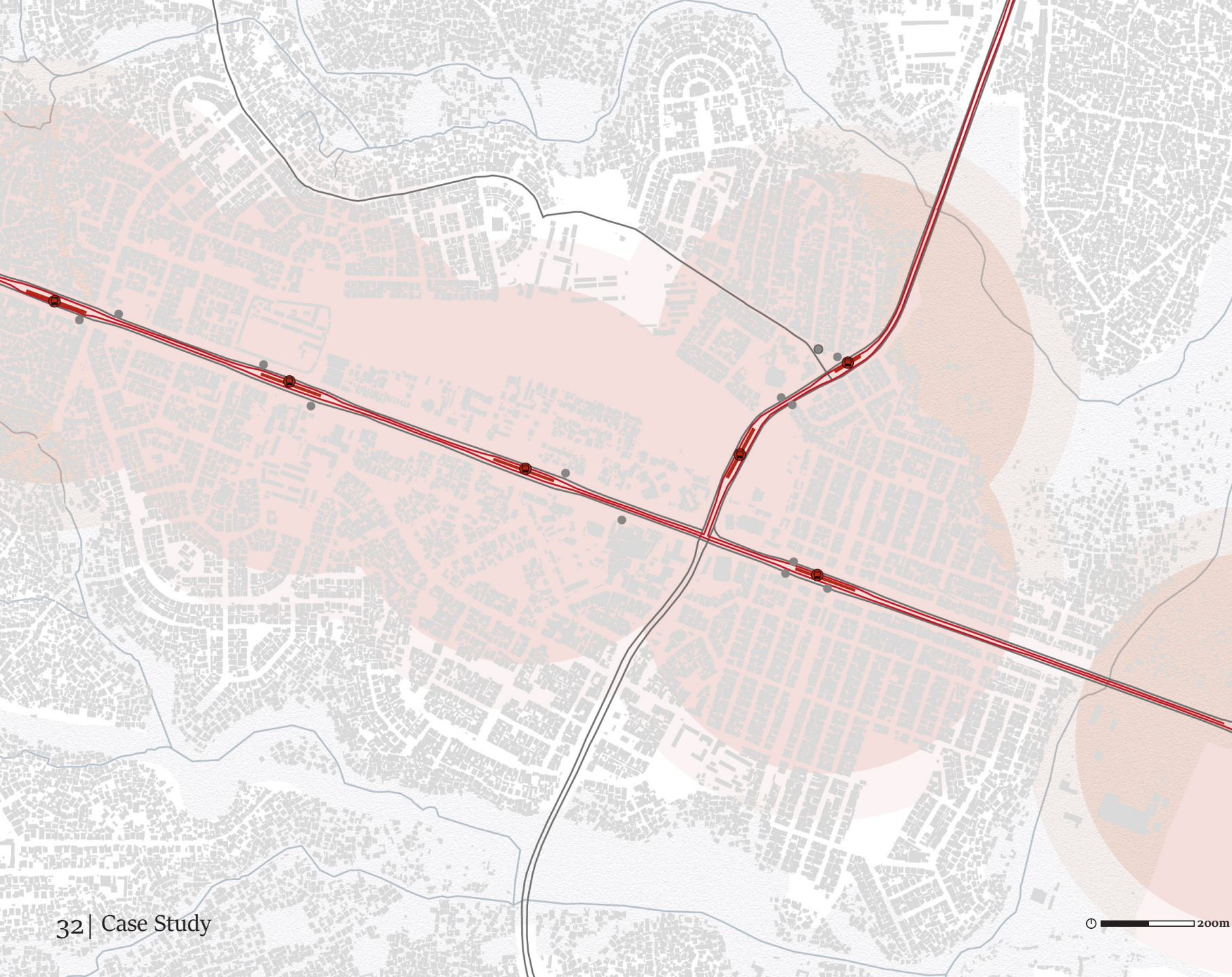
Case study

Magomeni

-  Magomeni ward
-  BRT corridor development area
-  BRT busstops

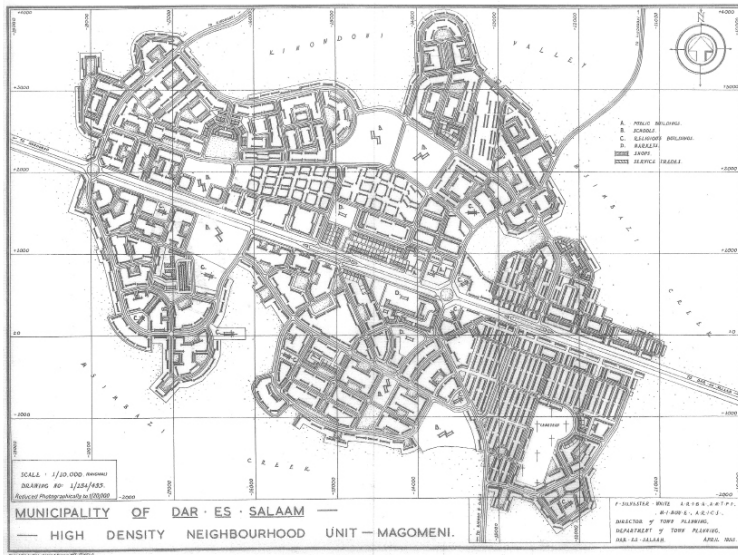
Infrastructure and public space

BRT splitting neighbourhood in two

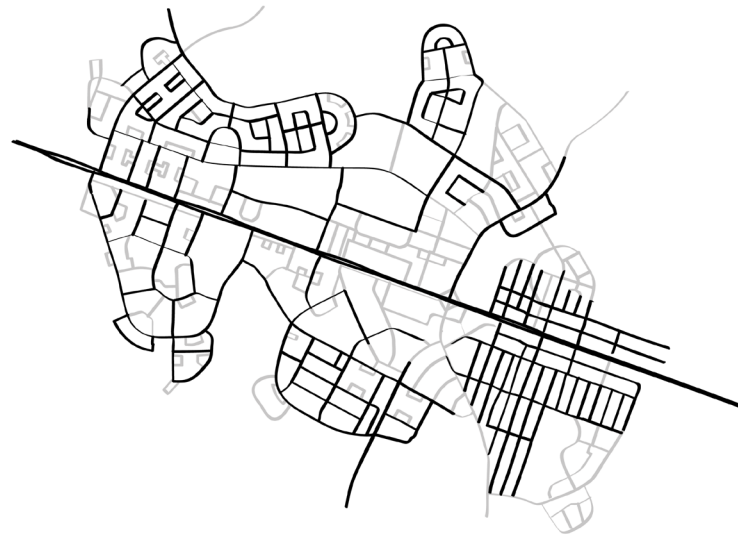


- BRT route
- BRT stop
- City Bus/Dala Dala route
- City Bus/Dala Dala stop
- City Bus/Dala Dala stand
- Public transport catchment area 400-500m

African city of the past

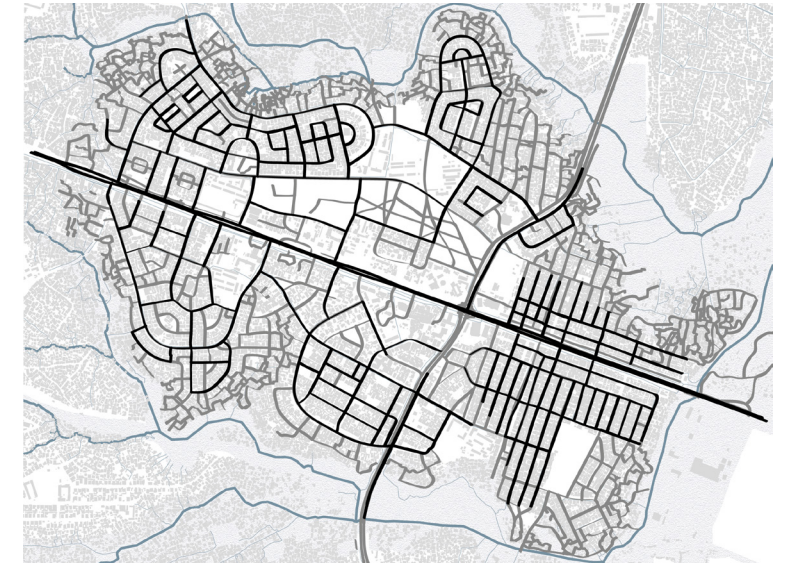


1955 plan



- Historic infrastructure remainders
- Disappeared infrastructural structure

Current structure represented in historic grid



Historic grid in current structure



Non-negotiable local conditions

Rapid urbanisation

High density, horizontal growth



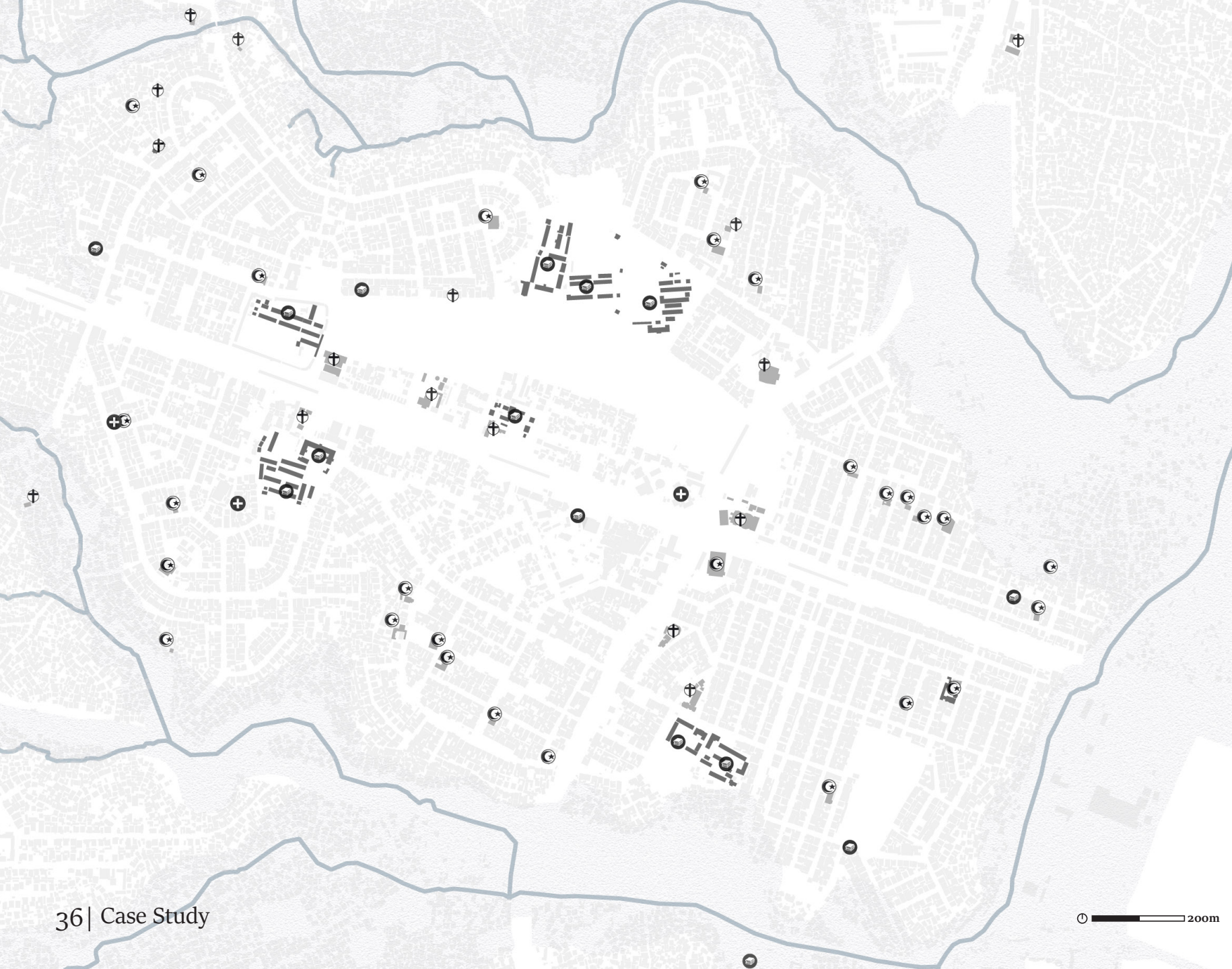


Non-negotiable local conditions

Climate change for Magomeni

Floodrisk affecting unplanned spontaneous settlements

- Planned settlement, self-organised housing
- Unplanned, spontaneous settlement
- Mangrove/river-basin (floodplain)
- River
- Indicative flooding direction

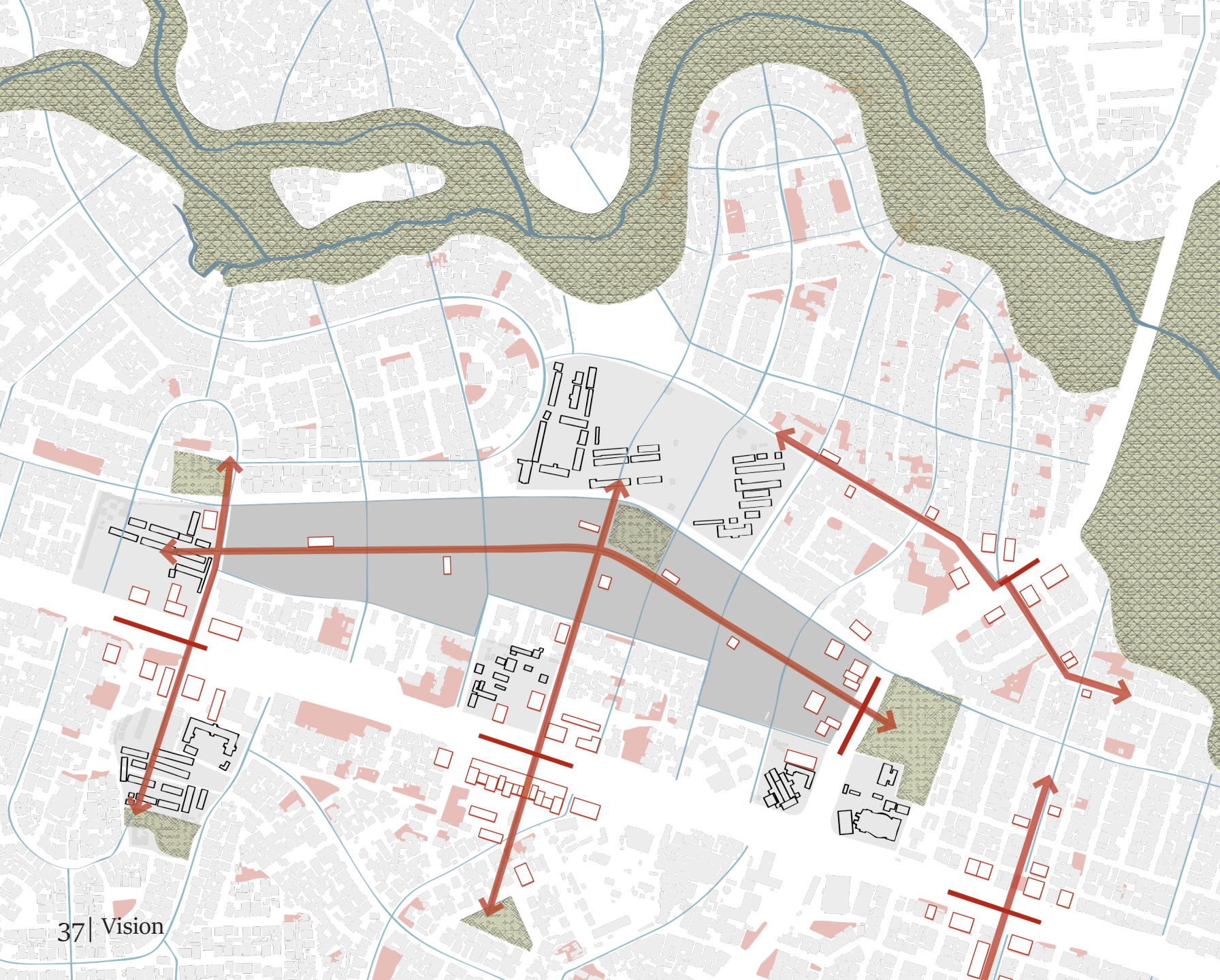


African city of the future

Many facilitators

- ⊕ Health facility
- School
- ⊕ Church
- ⦿ Mosque

0 200m



Vision



Sustainable communities



Harmony between built
environment, people and natural
environment



A growing capacity of skills and
knowledge



Critically placed within economic,
environmental and
organisational context

VISION AIMS (what)



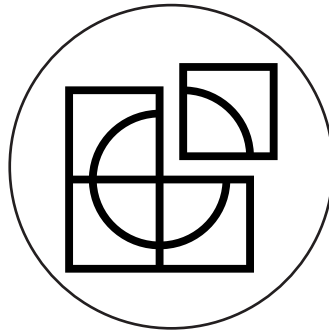
OBJECTIVES (how)

Sustainable communities




Make spaces into places

Harmony between built environment, people and natural environment




Make room (space for-) and connections

A growing capacity of skills and knowledge



Support local livelihood activities through facilitating flexible opportunities and encouraging co-operation, tolerance and self-help

Considering economic, environmental and organisational context



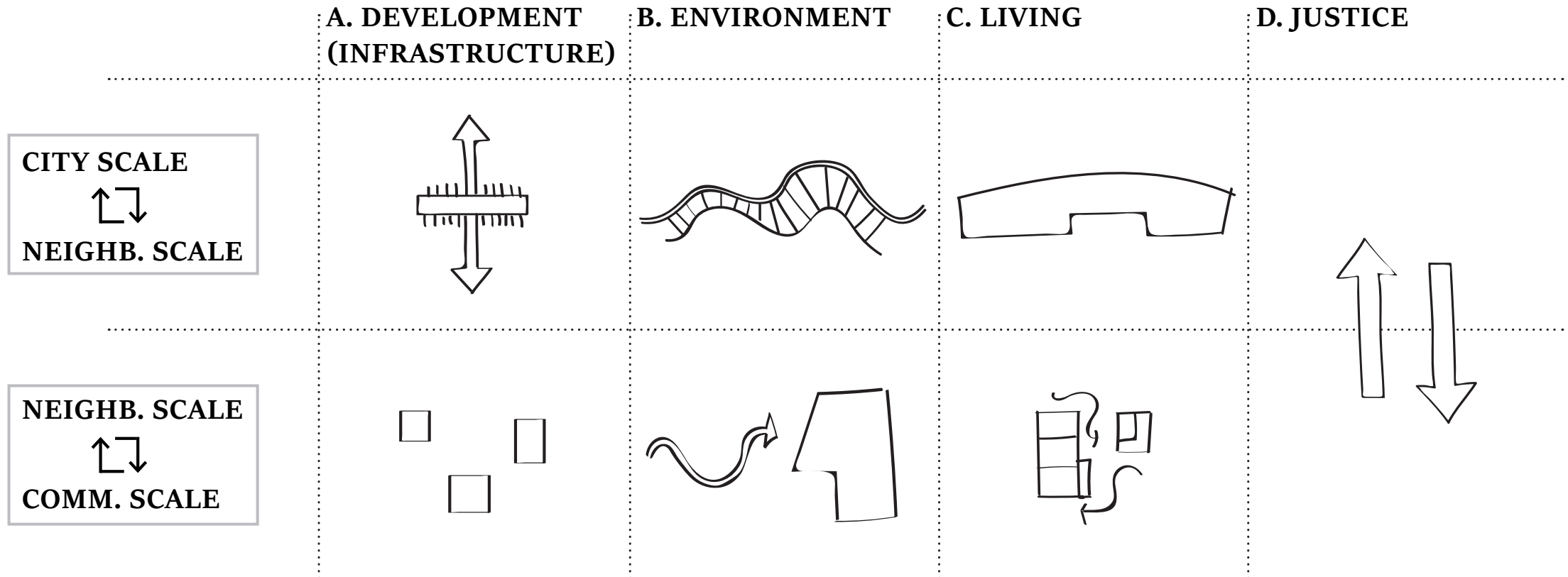
Relocate responsibilities, integrate adaptability and be conscious of spatial and non-spatial resources

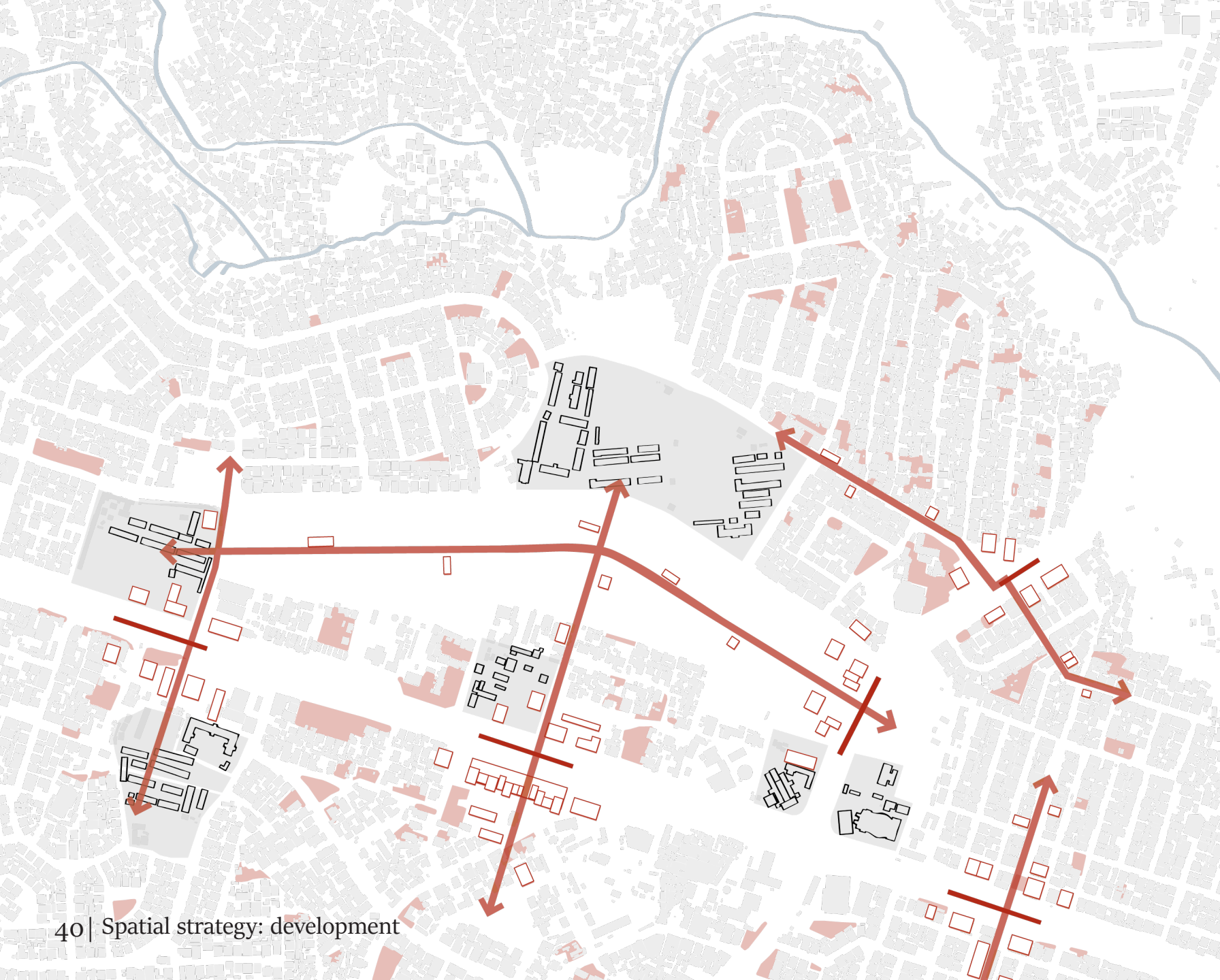
STRATEGIC URGENCIES (infrastructure for-)

- A. Public development (infrastructure)
- B. Environment
- C. Living
- D. Justice



STRATEGIC PROJECTS

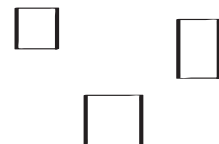
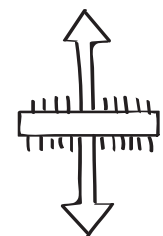




A. Development

CITY SCALE
↕
NEIGHB. SCALE

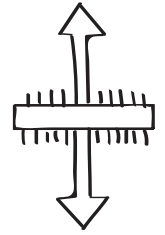
NEIGHB. SCALE
↕
COMM. SCALE







Before

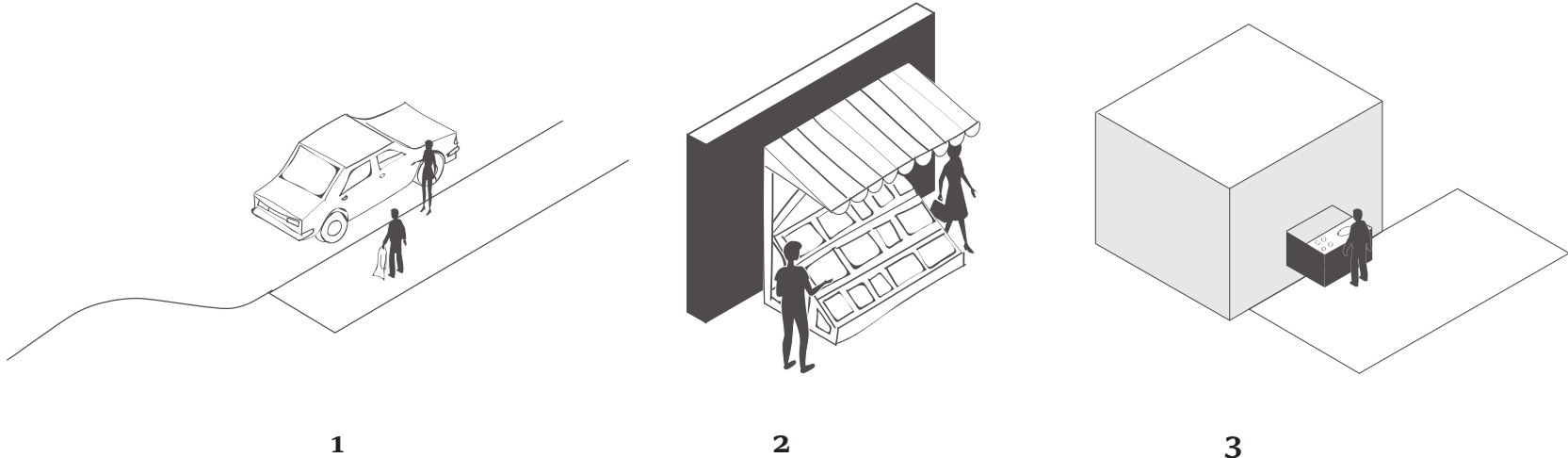


CITY SCALE
↕
NEIGHB. SCALE

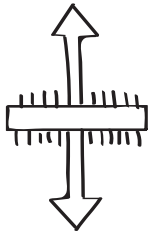






-  Develop work and commerce around BRT node for neighbourhood scaled activities
-  Connect BRT stop to main public facilities inside the neighbourhood
-  Multiple growth options through sites and services system
-  Relocate responsibility to various owner-ships

After

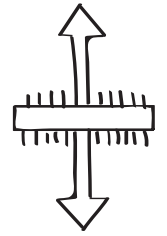






CITY SCALE
↕
NEIGHB. SCALE



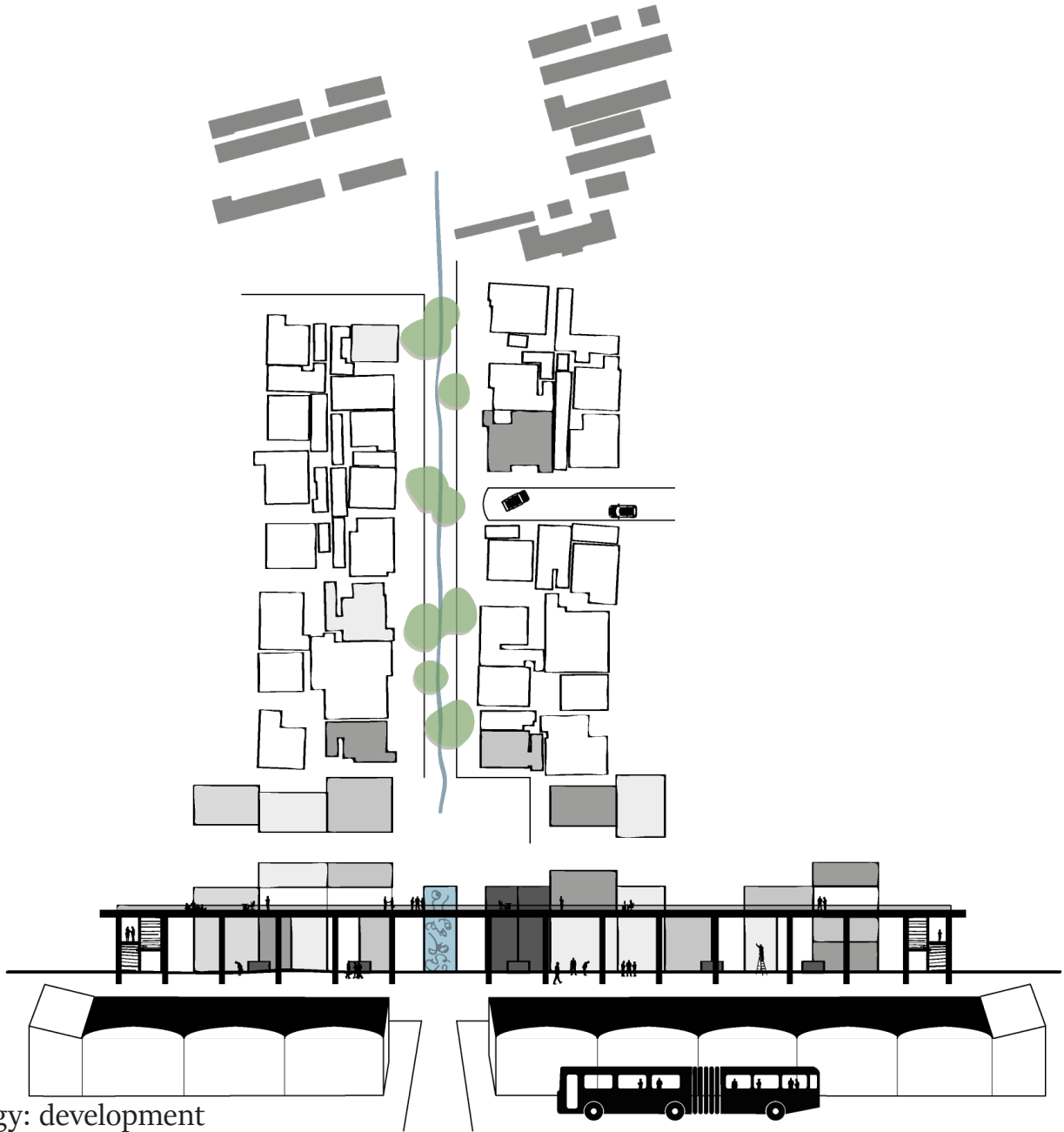
-  Develop work and commerce (=Livelihood activities) around BRT node for neighbourhood scaled activities
-  Connect BRT stop to main public facilities inside the neighbourhood
-  Multiple growth options through sites and services system
-  Relocate responsibility to various owner-ships

After

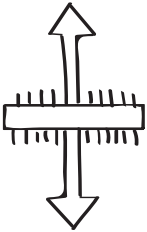






-  Develop work and commerce (=Livelihood activities) around BRT node for neighbourhood scaled activities
-  Connect BRT stop to main public facilities inside the neighbourhood
-  Multiple growth options through sites and services system
-  Relocate responsibility to various owner-ships

After



CITY SCALE
↕
NEIGHB. SCALE

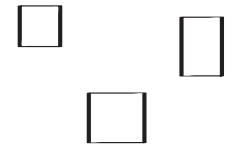


-  Develop work and commerce (=Livelihood activities) around BRT node for neighbourhood scaled activities
-  Connect BRT stop to main public facilities inside the neighbourhood
-  Multiple growth options through sites and services system
-  Relocate responsibility to various owner-ships

Before



NEIGHB. SCALE
↑↓
COMM. SCALE



Upgrading 'unknown' yet existing spare spaces





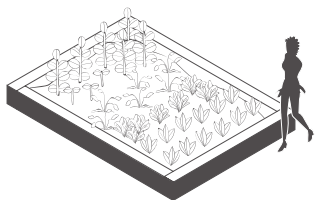
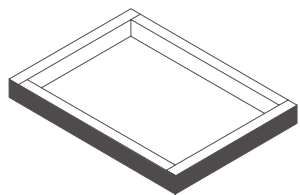
Connect spaces with communities through infrastructure




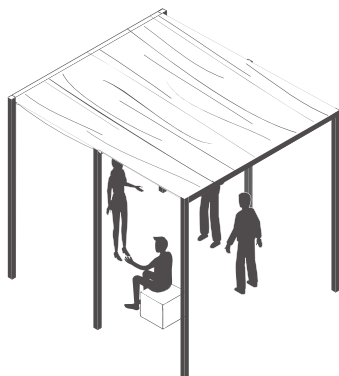

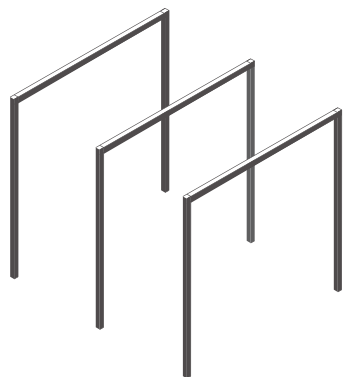
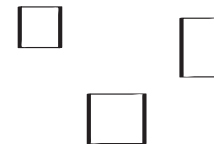
Flexible and adaptable infrastructure



Close collaboration with community and existing activity. Materials found in neighbourhood.



NEIGHB. SCALE
 ↑↓
 COMM. SCALE



Upgrading 'unknown' yet existing spare spaces



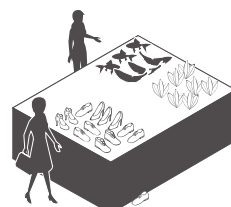


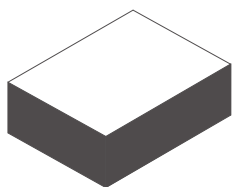
Connect spaces with communities through infrastructure



Flexible and adaptable infrastructure

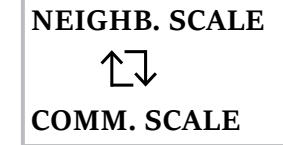
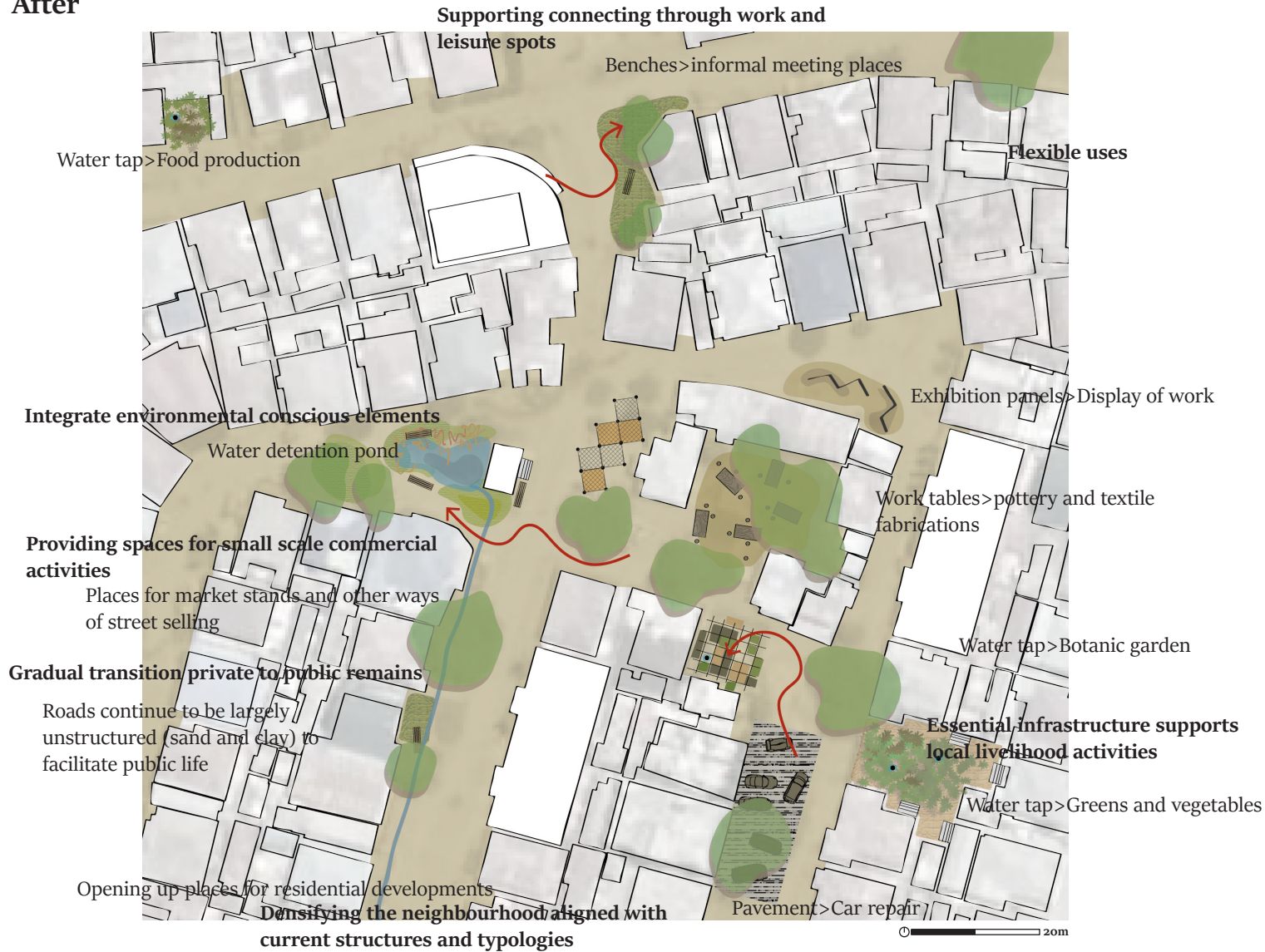






Close collaboration with community and existing activity. Materials found in neighbourhood.



Upgrading Project Ghana

After



-  Upgrading 'unknown' yet existing spare spaces
-  Connect spaces with communities through infrastructure
-  Flexible and adaptable infrastructure
-  Close collaboration with community and existing activity. Materials found in neighbourhood.



B. Environment

CITY SCALE



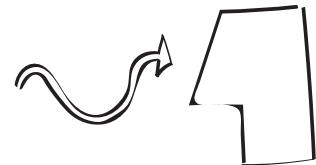
NEIGHB. SCALE



NEIGHB. SCALE



COMM. SCALE



Before



CITY. SCALE



NEIGH. SCALE



Make room for main river structure
Make room (space for-) and connect



Ecological network integrated in road structure neighbourhood

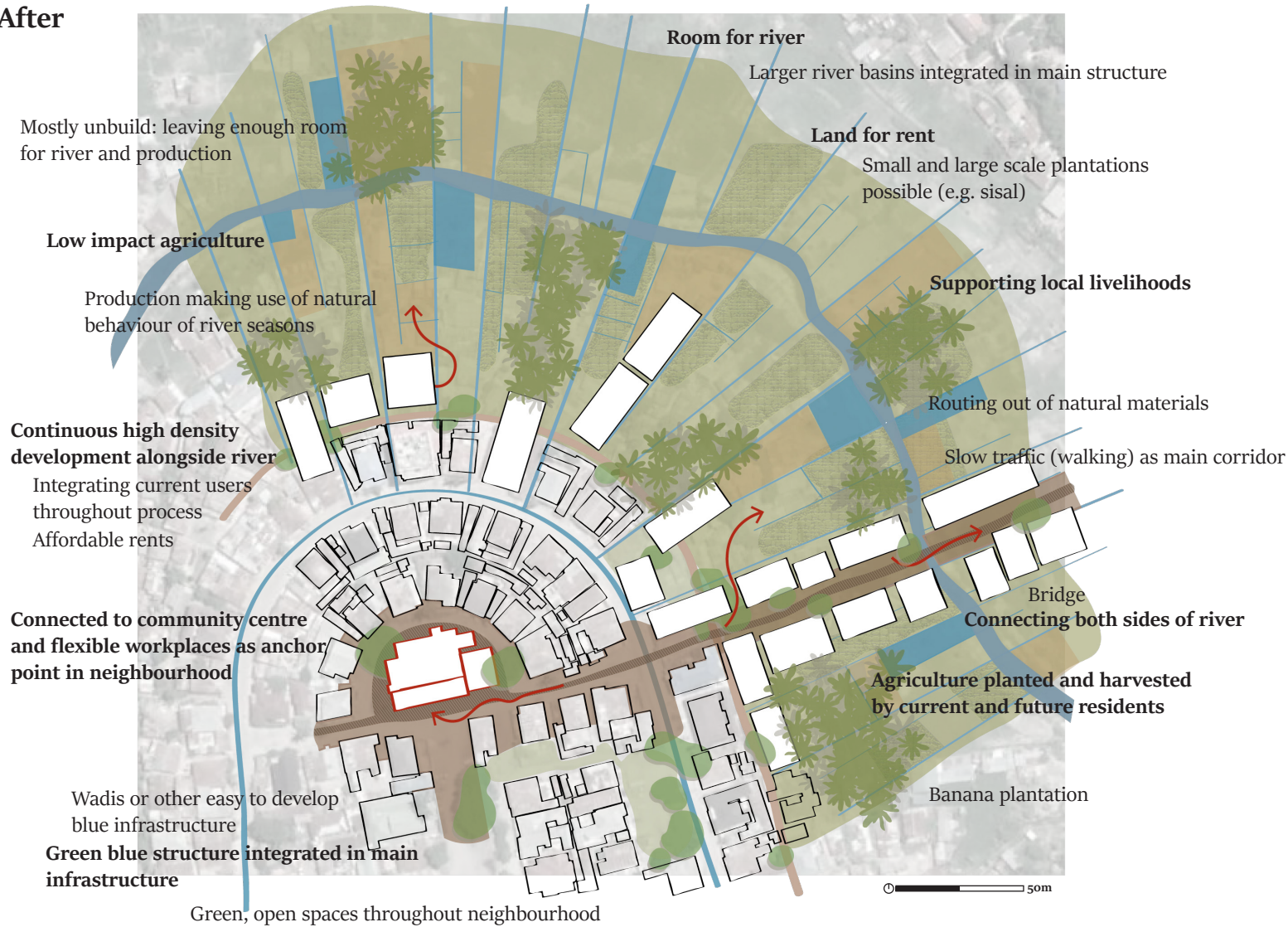


Productive river landscape for livelihoods



Protecting natural landscape through making space.
Dispersing responsibility with integrating locals as end-users

After



CITY. SCALE



NEIGH. SCALE



Make room for main river structure
Make room (space for-) and connect



Ecological network integrated in road structure neighbourhood



Productive river landscape for livelihoods

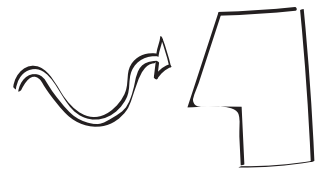


Protecting natural landscape through making space.
Dispersing responsibility with integrating locals as end-users



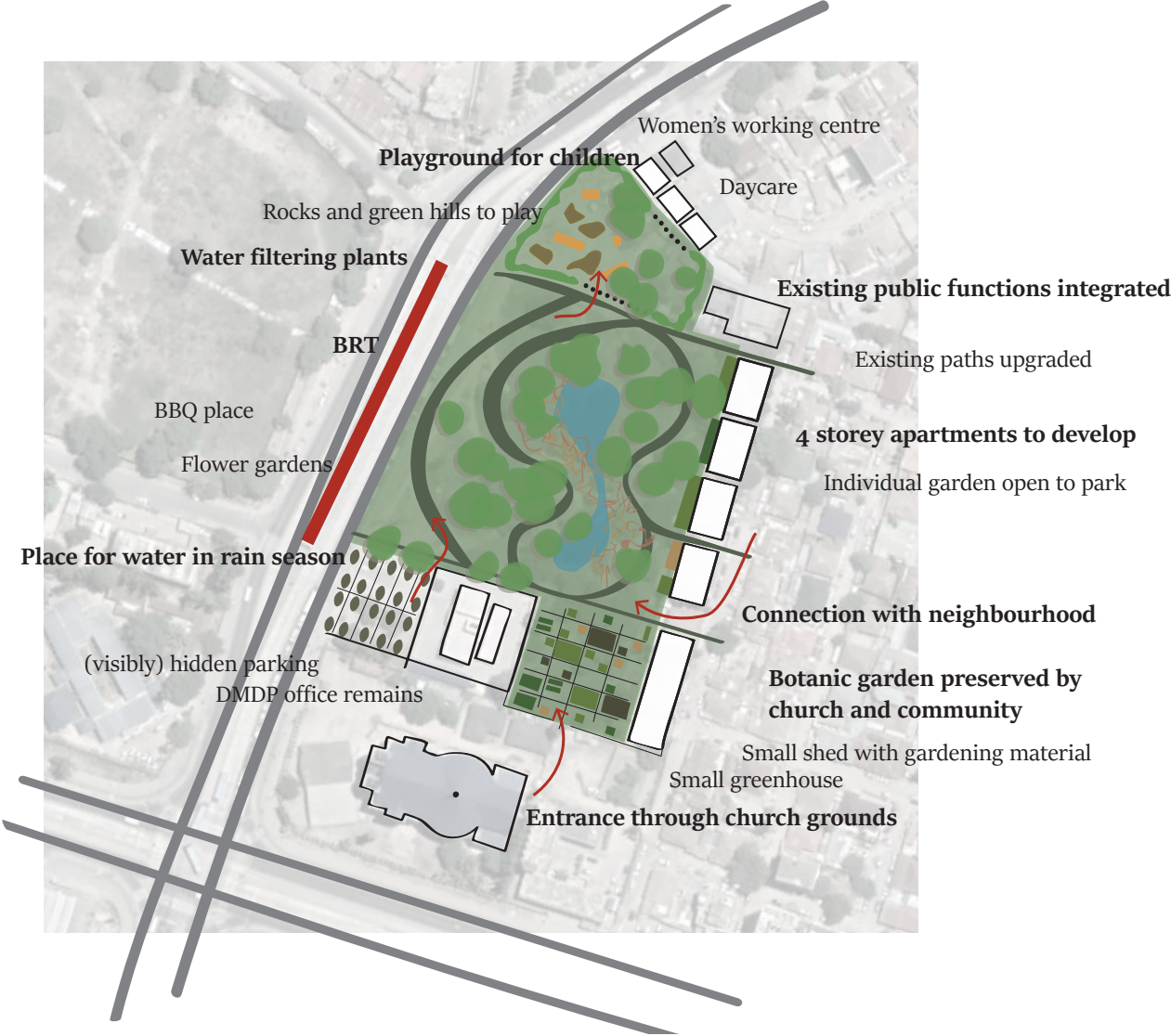
Example projects Egypt

Before

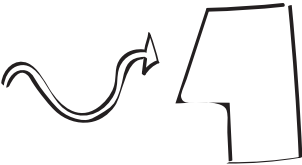






-  Space for ecology in the neighbourhood
-  Building blocks for other areas
Publicly accessible, educational value
-  Offer places for leisurely and group activities through the park
-  Re-integrating and protecting nature in cities.
Maintenance and upkeep through collaboration local communities

After

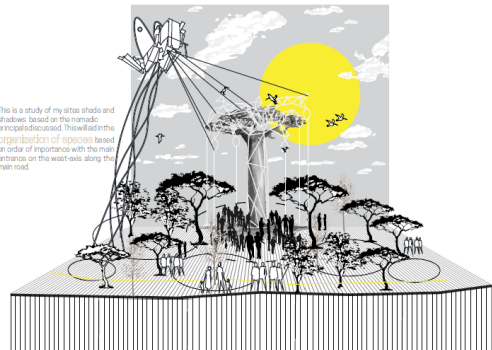
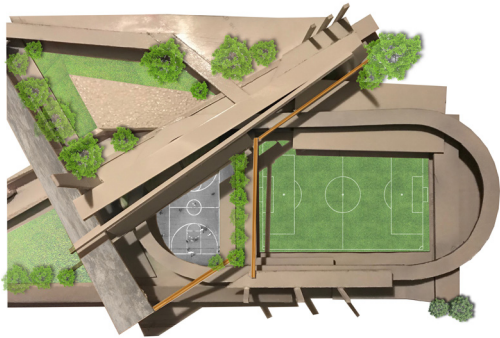


NEIGHB. SCALE
↑↓
COMM. SCALE

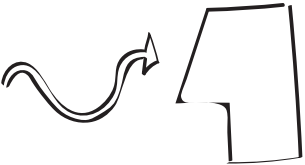






-  Space for ecology in the neighbourhood
-  Building blocks for other areas
Publicly accessible, educational value
-  Offer places for leisurely and group activities through the park
-  Re-integrating and protecting nature in cities.
Maintenance and upkeep through collaboration local communities

After



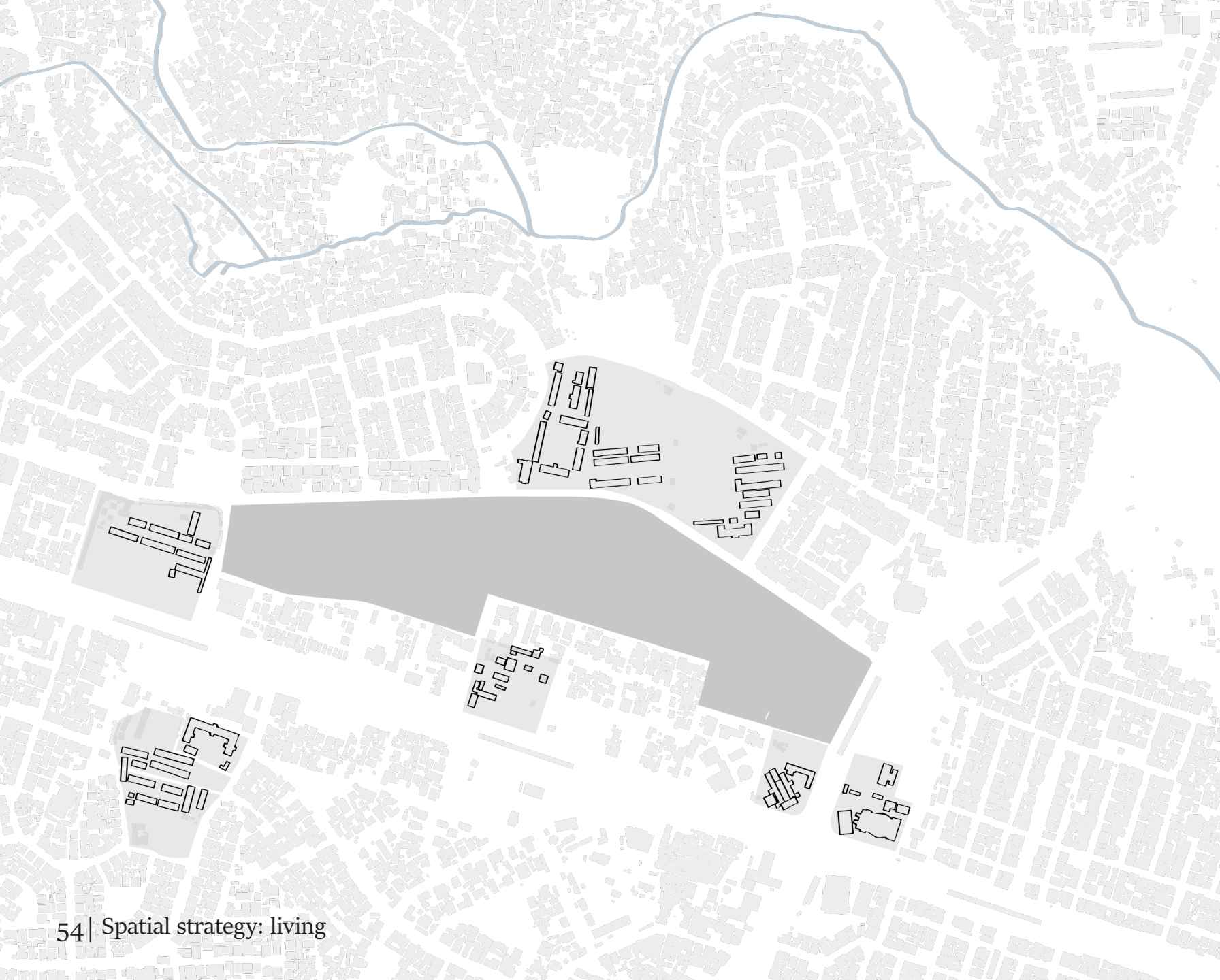
NEIGHB. SCALE
↕
COMM. SCALE



-  Space for ecology in the neighbourhood
-  Building blocks for other areas
Publicly accessible, educational value
-  Offer places for leisurely and group activities through the park
-  Re-integrating and protecting nature in cities.
Maintenance and upkeep through collaboration local communities



Dar es Salaam Open Spaces Upgrading Project




C. Living

CITY SCALE
NEIGHB. SCALE



NEIGHB. SCALE
COMM. SCALE







Before

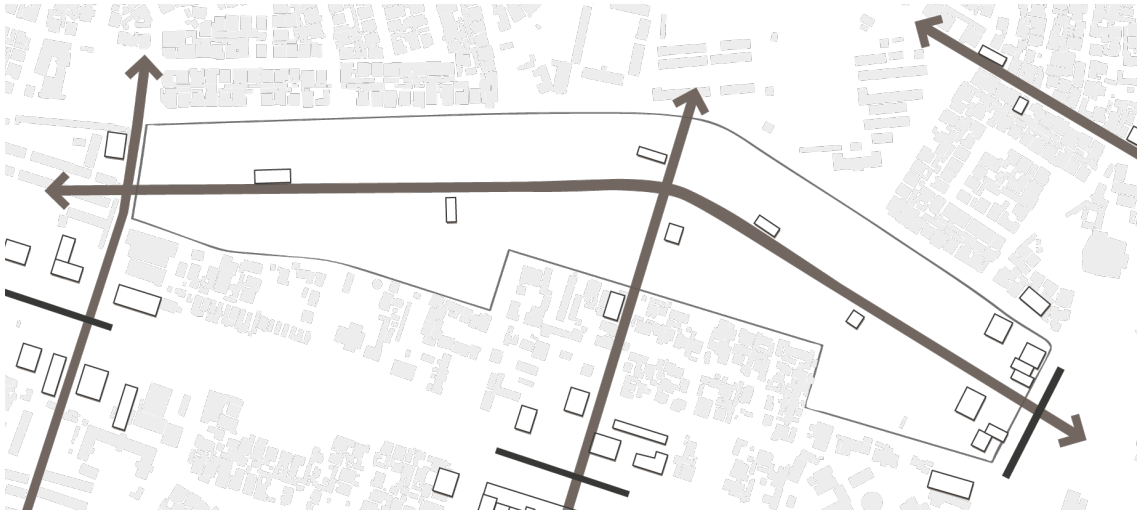


CITY. SCALE
↕
NEIGH. SCALE

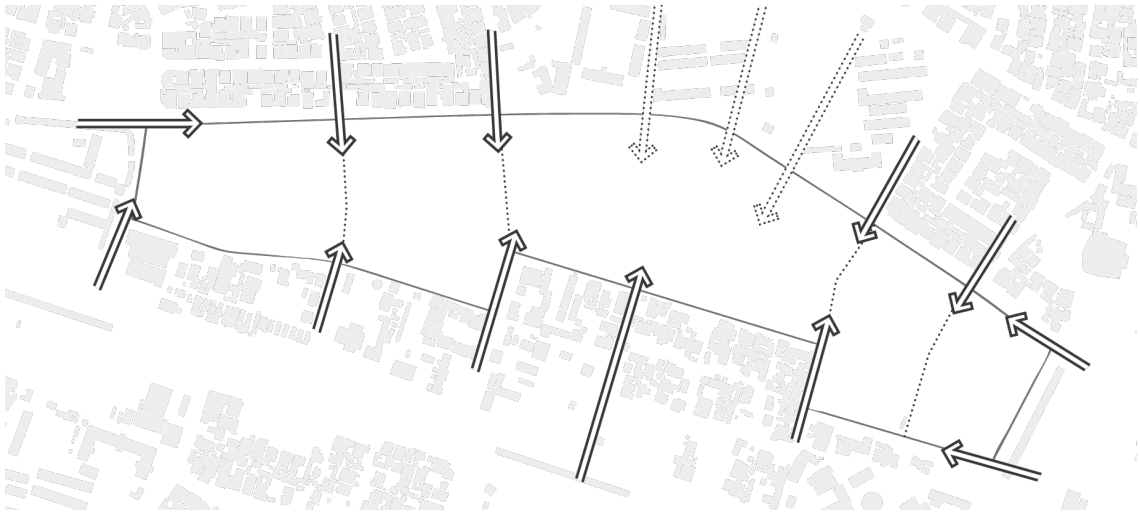


-  Good living and community places
-  Physically and functionally connect with context
-  Accessibility to surrounding area.
-  Develop together with future residents. Integrate environmental context.

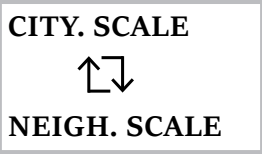
After







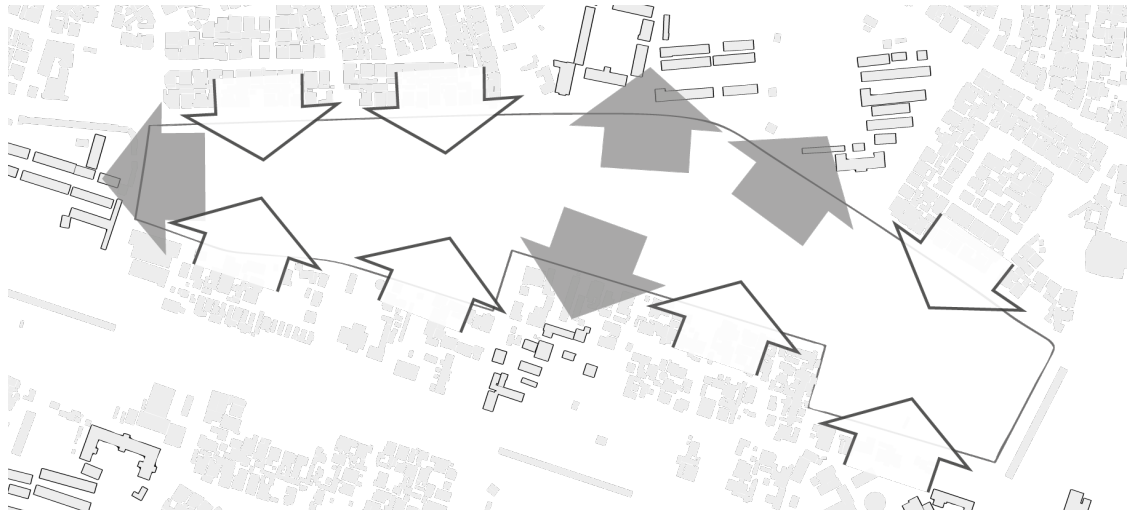
1. Public transport accessibility (BRT) determines the main corridor



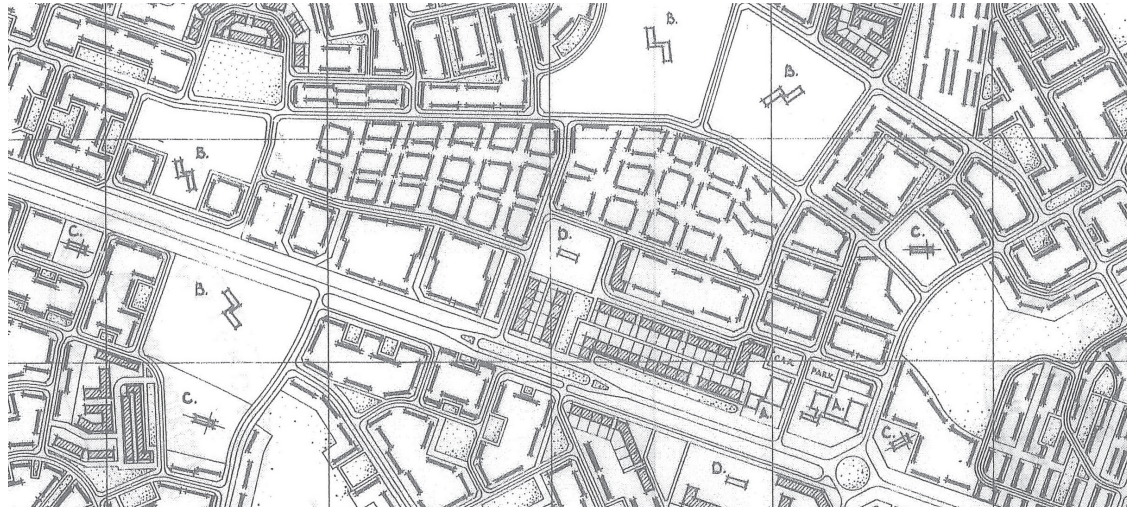
2. Integrate surrounding infrastructure



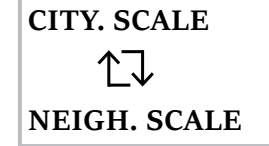
-  Good living and community places
-  Physically and functionally connect with context
-  Accessibility to surrounding area.
-  Develop together with future residents. Integrate environmental context.



3. Weave in surrounding functions and building typologies



4. Reminiscing the African city of the past: genius loci



Good living and community places



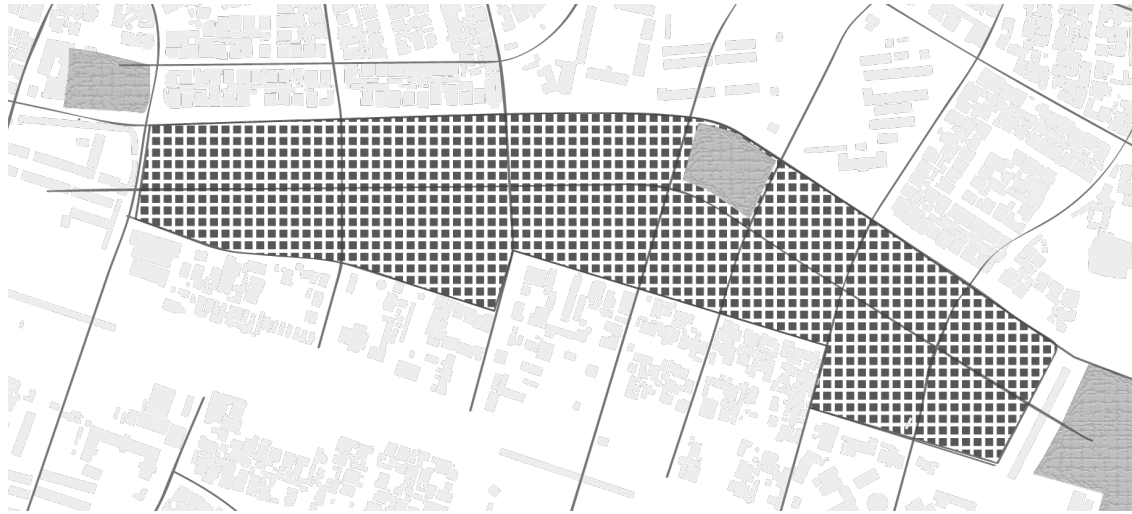
Physically and functionally connect with context



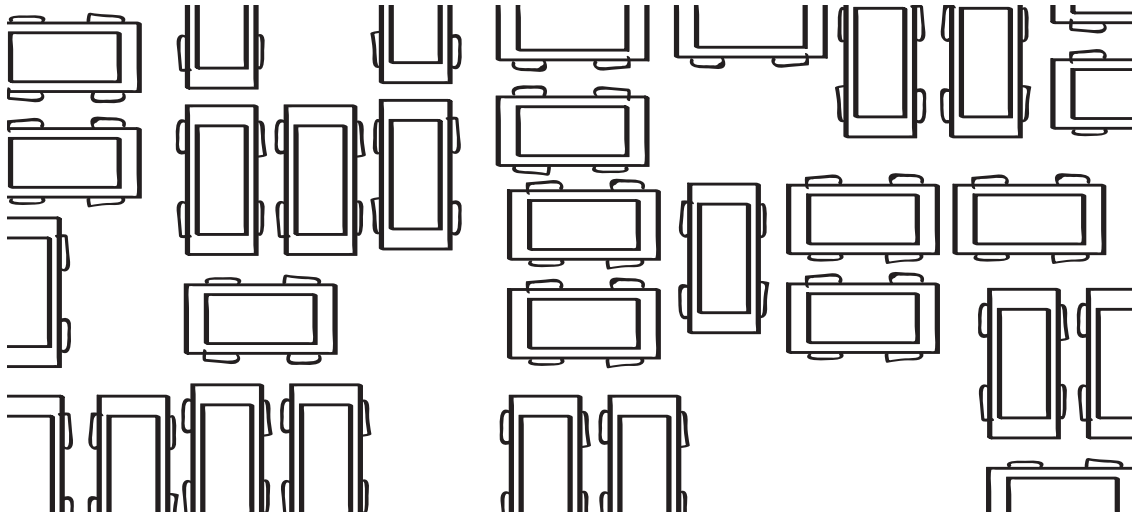
Accessibility to surrounding area.



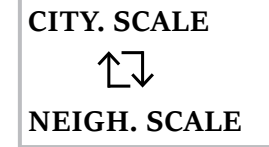
Develop together with future residents.
 Integrate environmental context.







5. African conditions



6. Foreseeing the African city of the future



-  Good living and community places
-  Physically and functionally connect with context
-  Accessibility to surrounding area.
-  Develop together with future residents. Integrate environmental context.

Before



Private> **Semi private**>Community>**Semi public** >Public

NEIGHB. SCALE
↑↓
COMM. SCALE



Community centred building typologies.



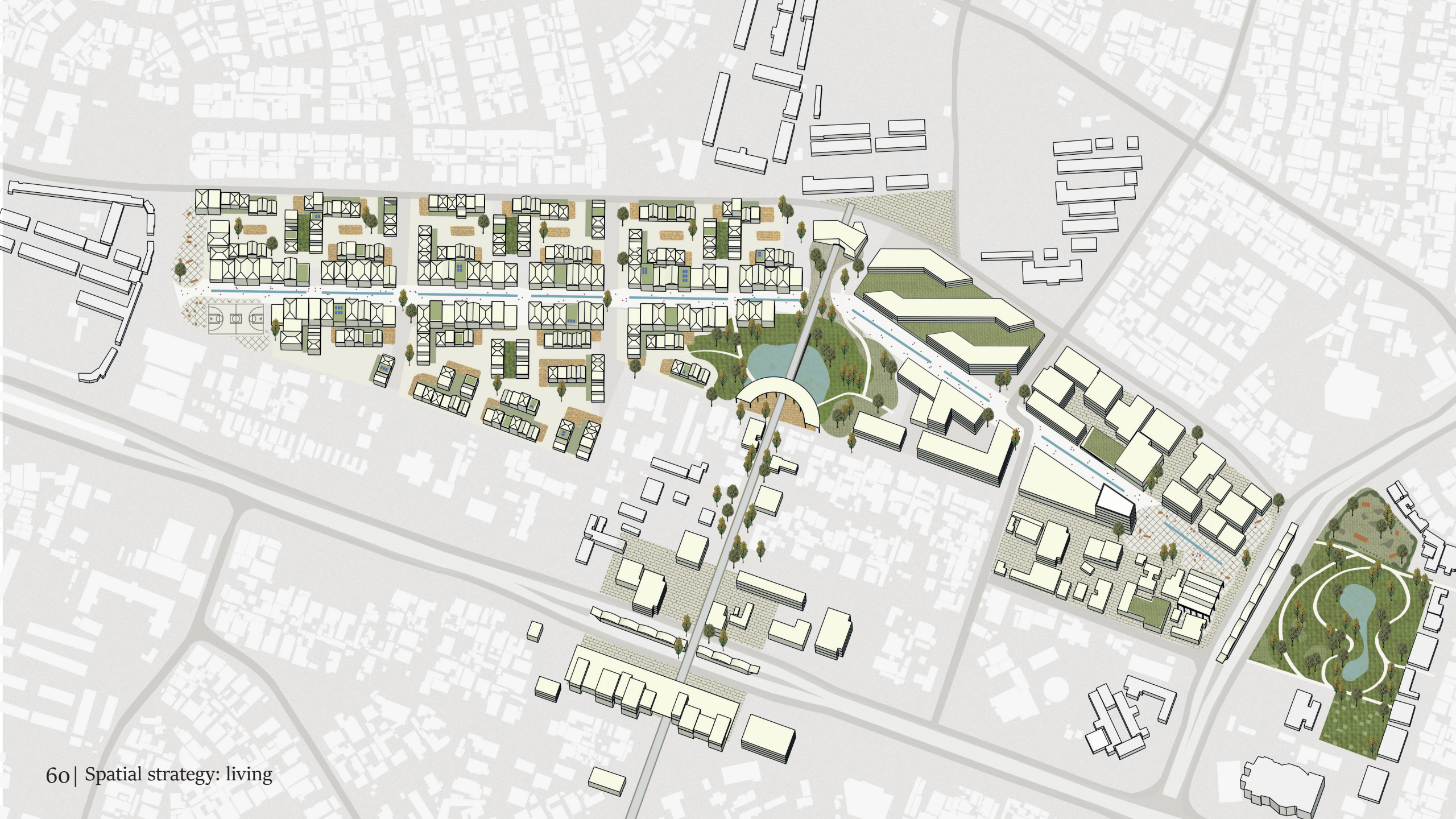
Connect with socio-cultural habits through conscious transitions from private to public

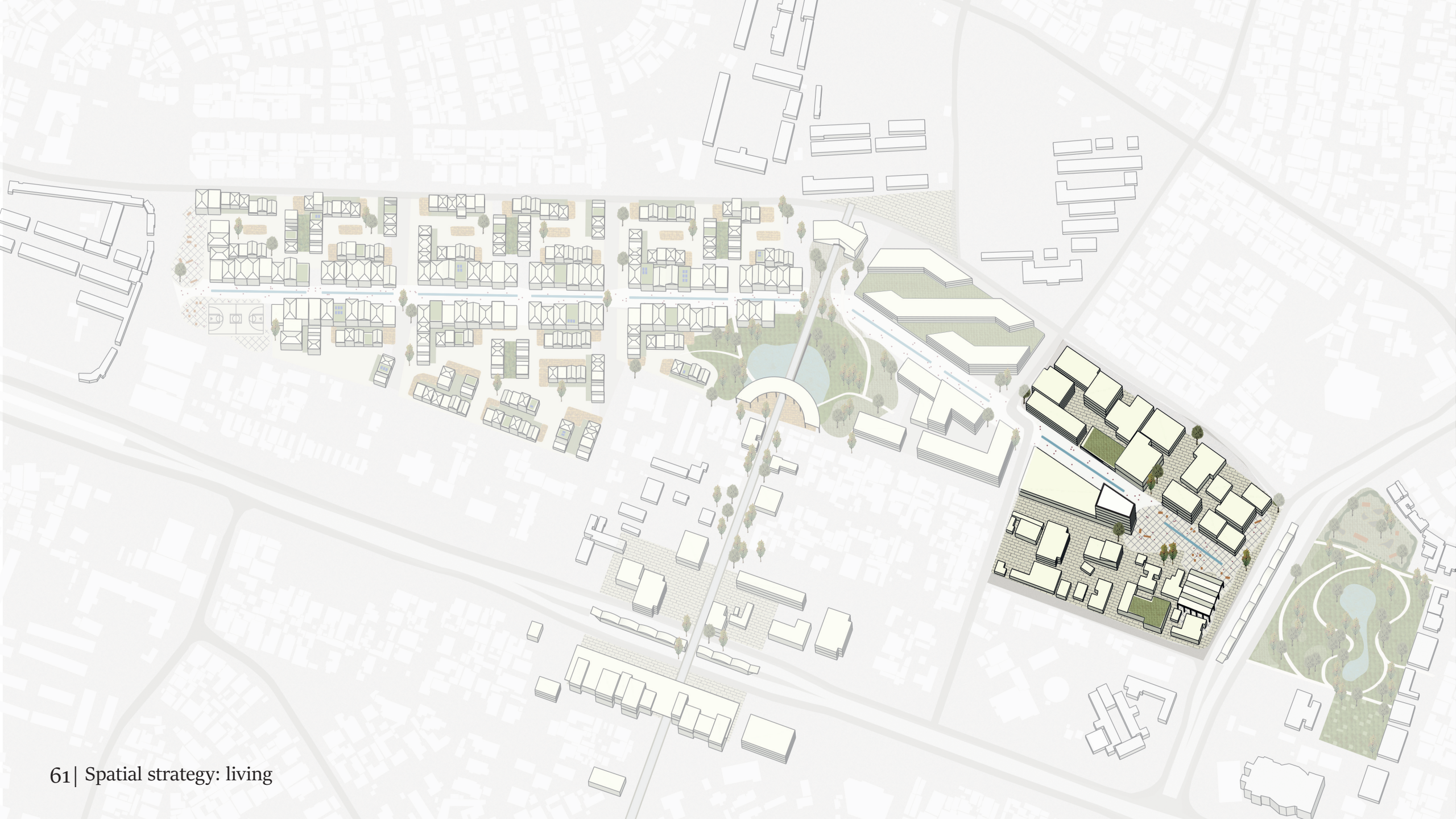


Sites and services system. Buildings should be constructed to be vertically expanded. Integrate open spaces to interact and work.

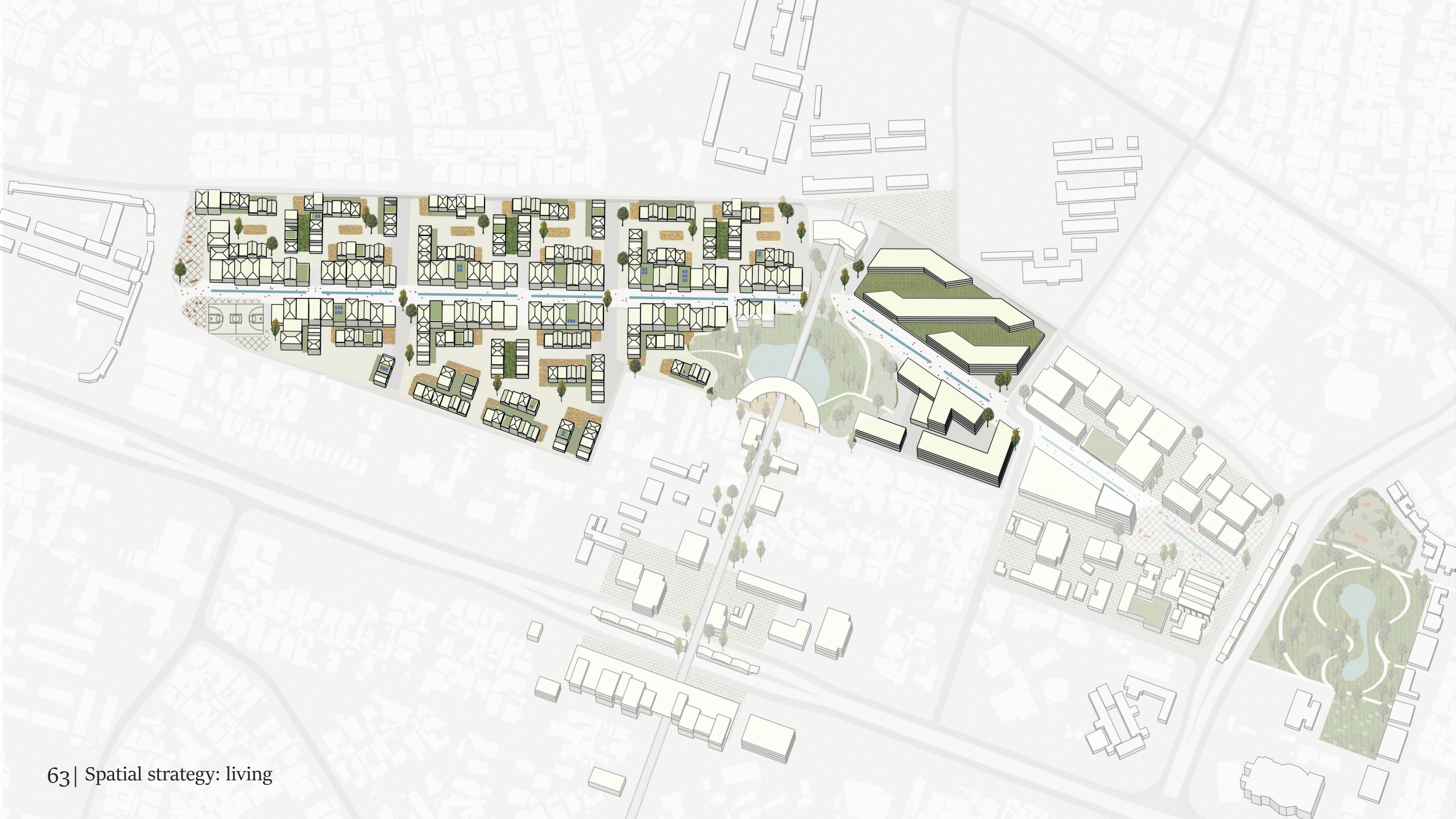


Responsibility placed with residents after basic guidelines= new way of planning.



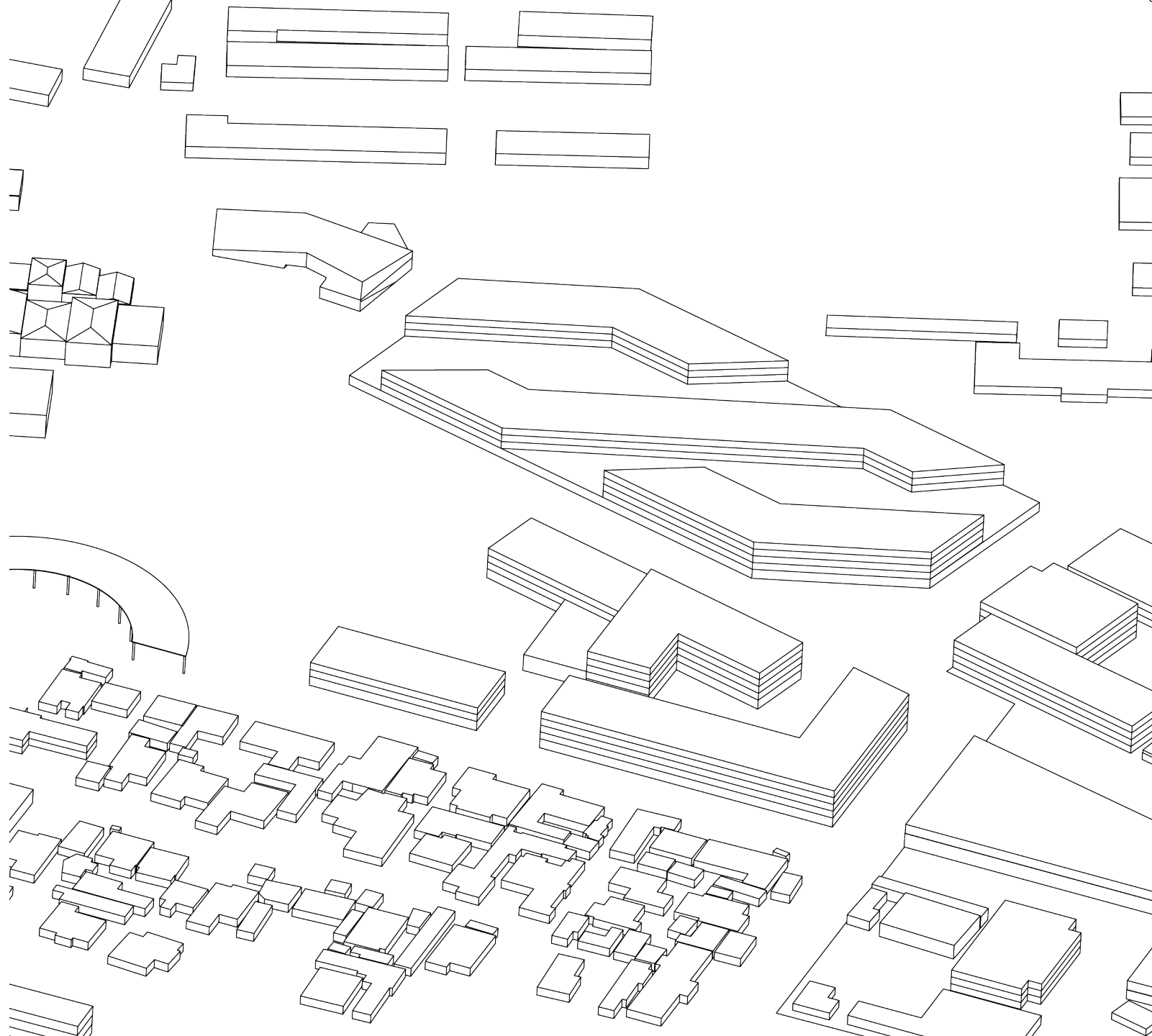


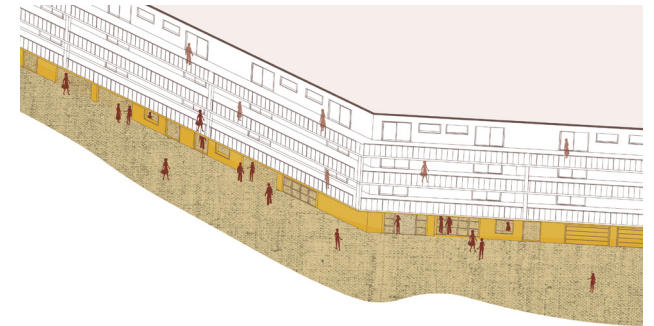
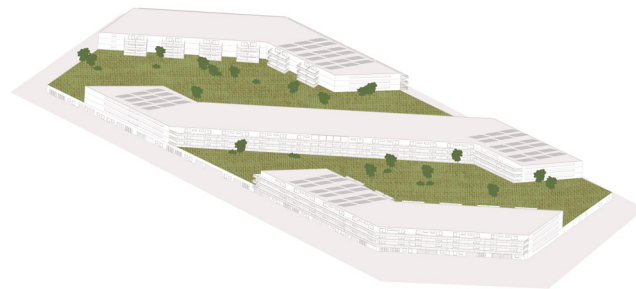
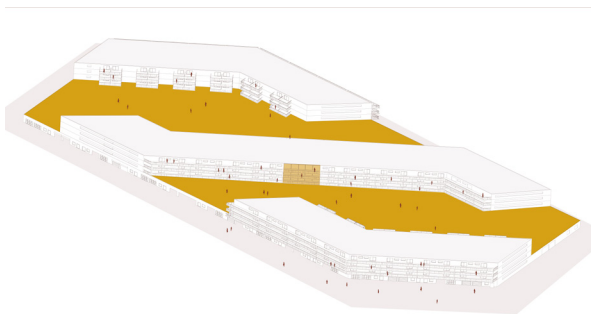

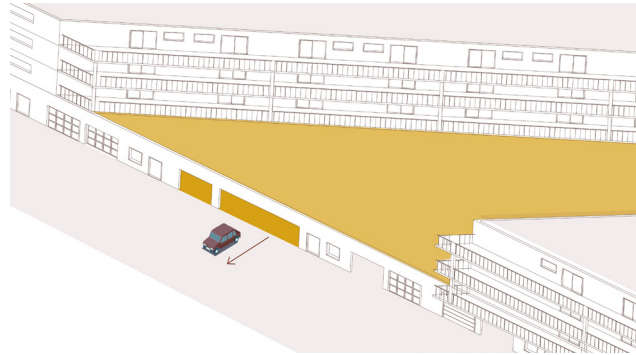
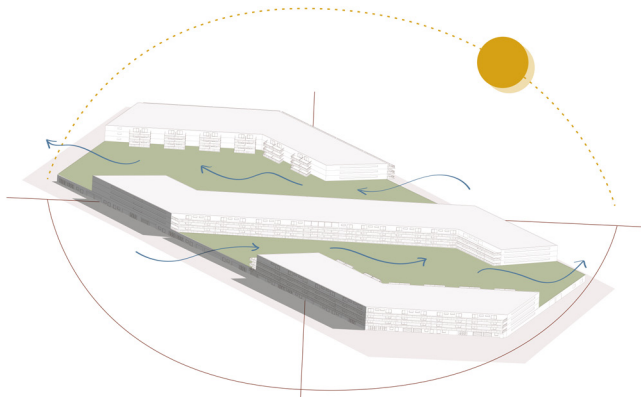








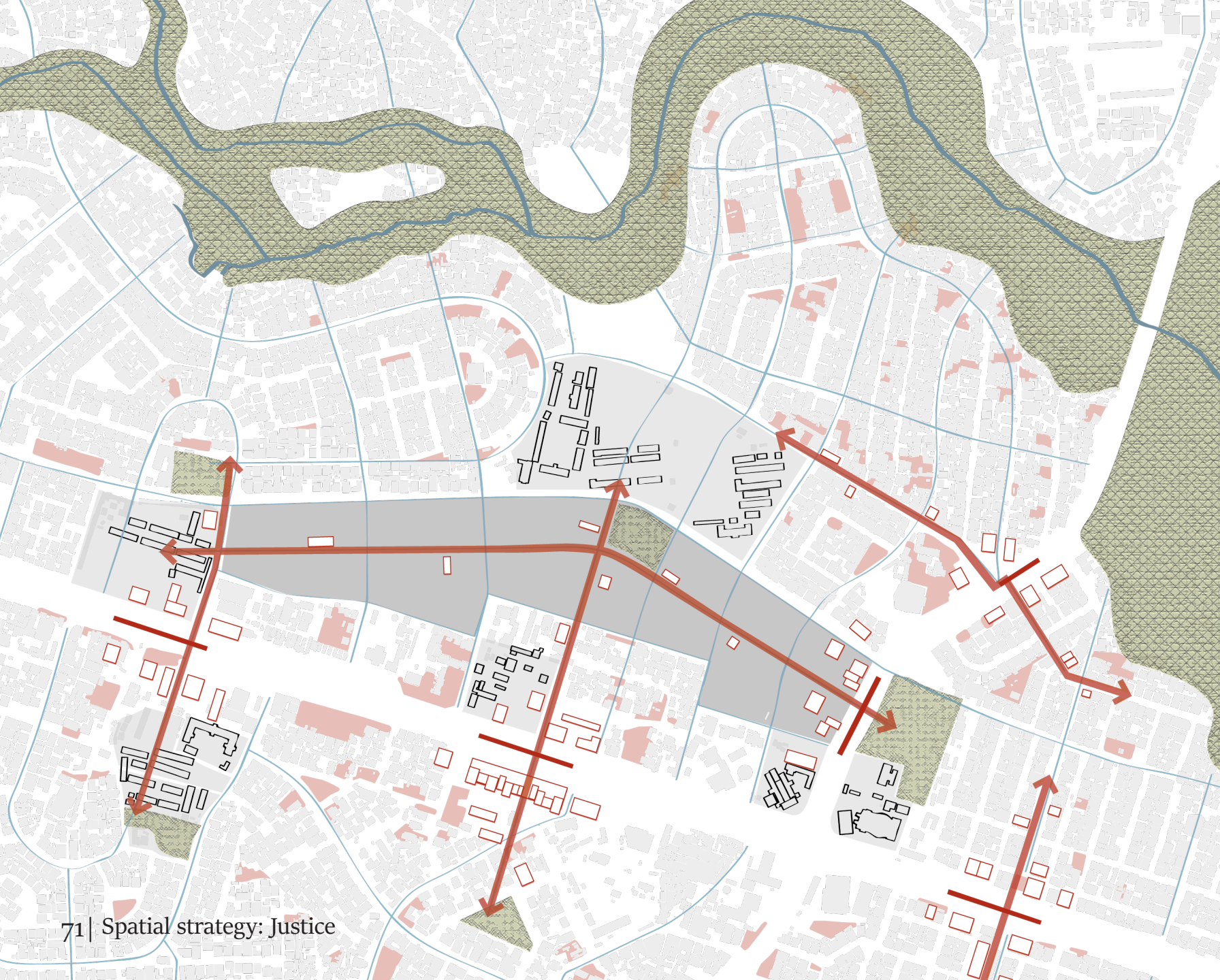












D. Justice



Sustainable communities



Harmony between built environment, people and natural environment




Incremental capacity of skills and knowledge

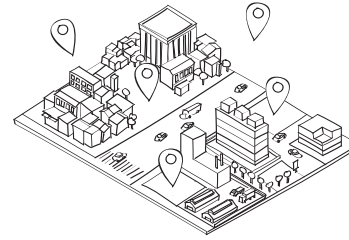


Critically placed within economic, environmental and organisational context

Discuss



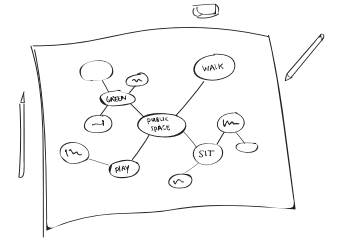
Round table discussion



Discussion map/model

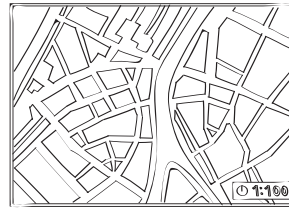


Roleplay



Word cloud

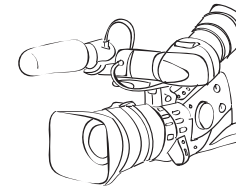
Inform




Existing model/map



(exemplary) site or project visit




User interview



Exhibition

Impress



Final presentation




(digital) visualisation in image
or drawing

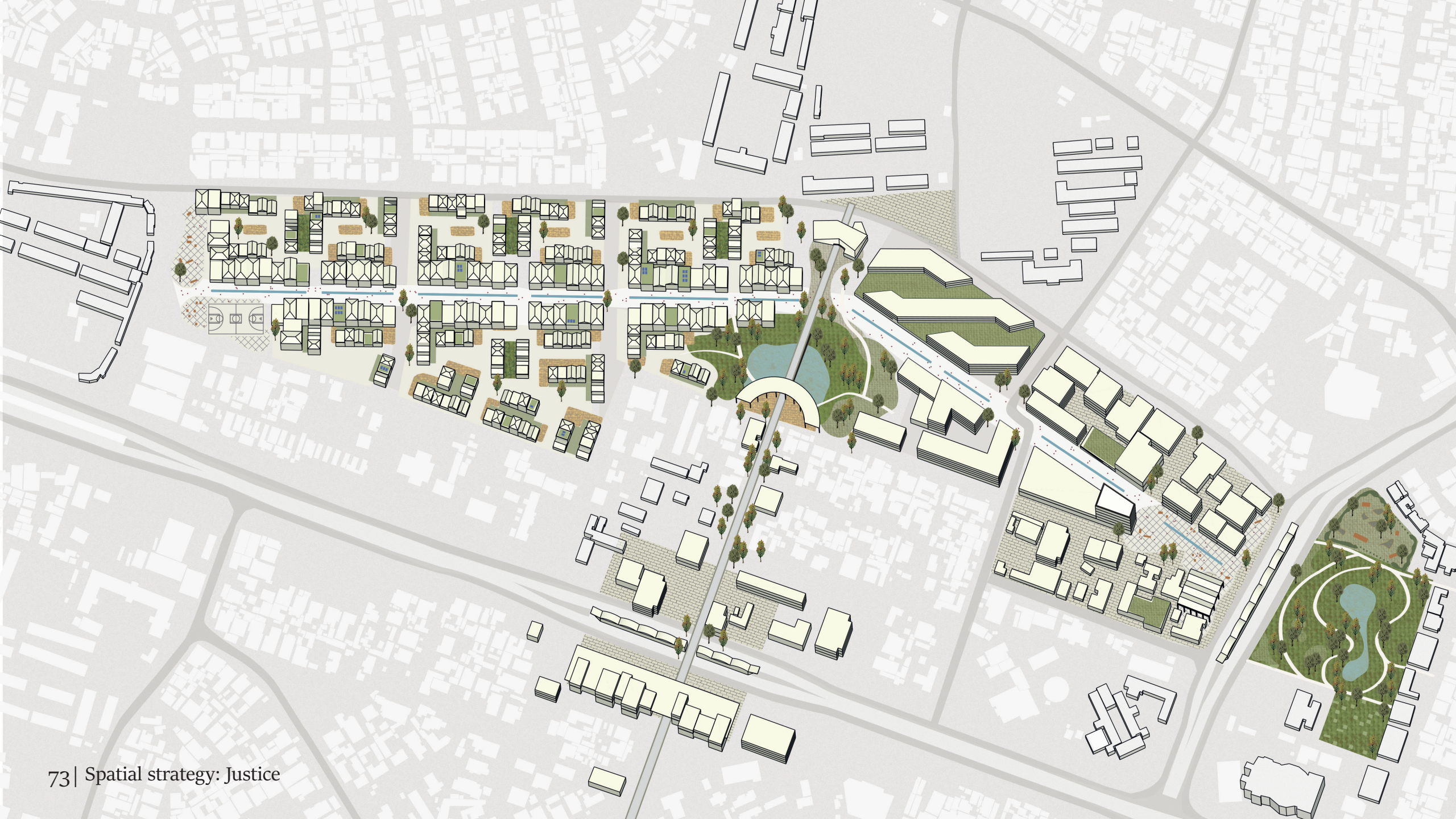


where can I sign (up)?

Title



3D visualisation



THANK YOU

