SCALE 1:50

5000 4000 3000 2000 1000 0 0 1 2 3 4 5

MILLIMETERS METERS

5000 0 5 10.000

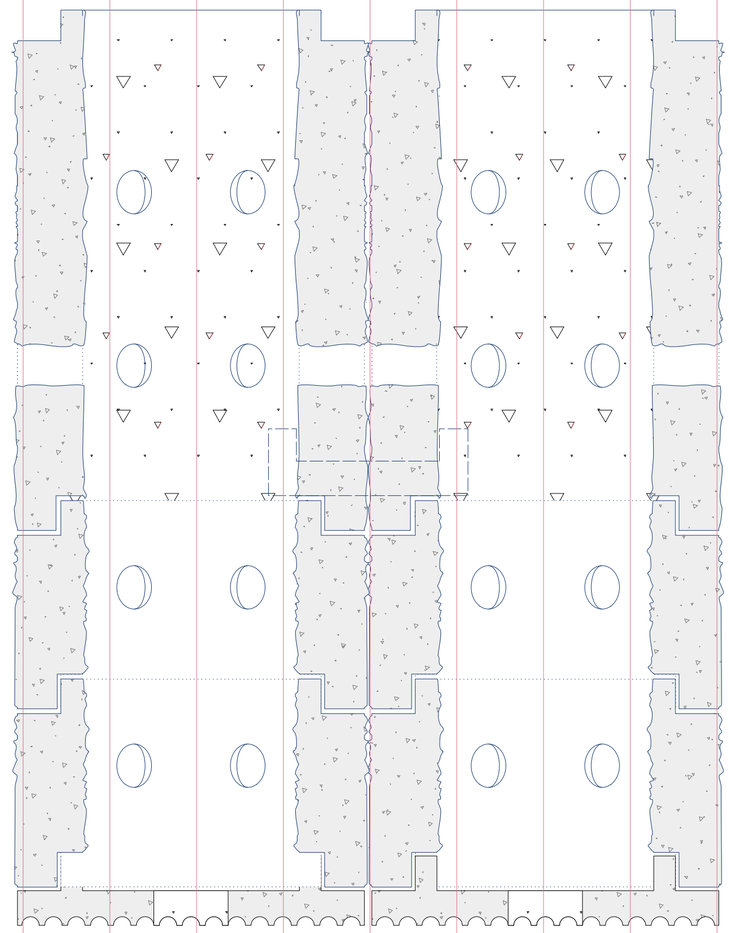

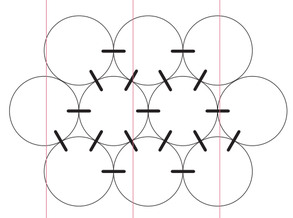

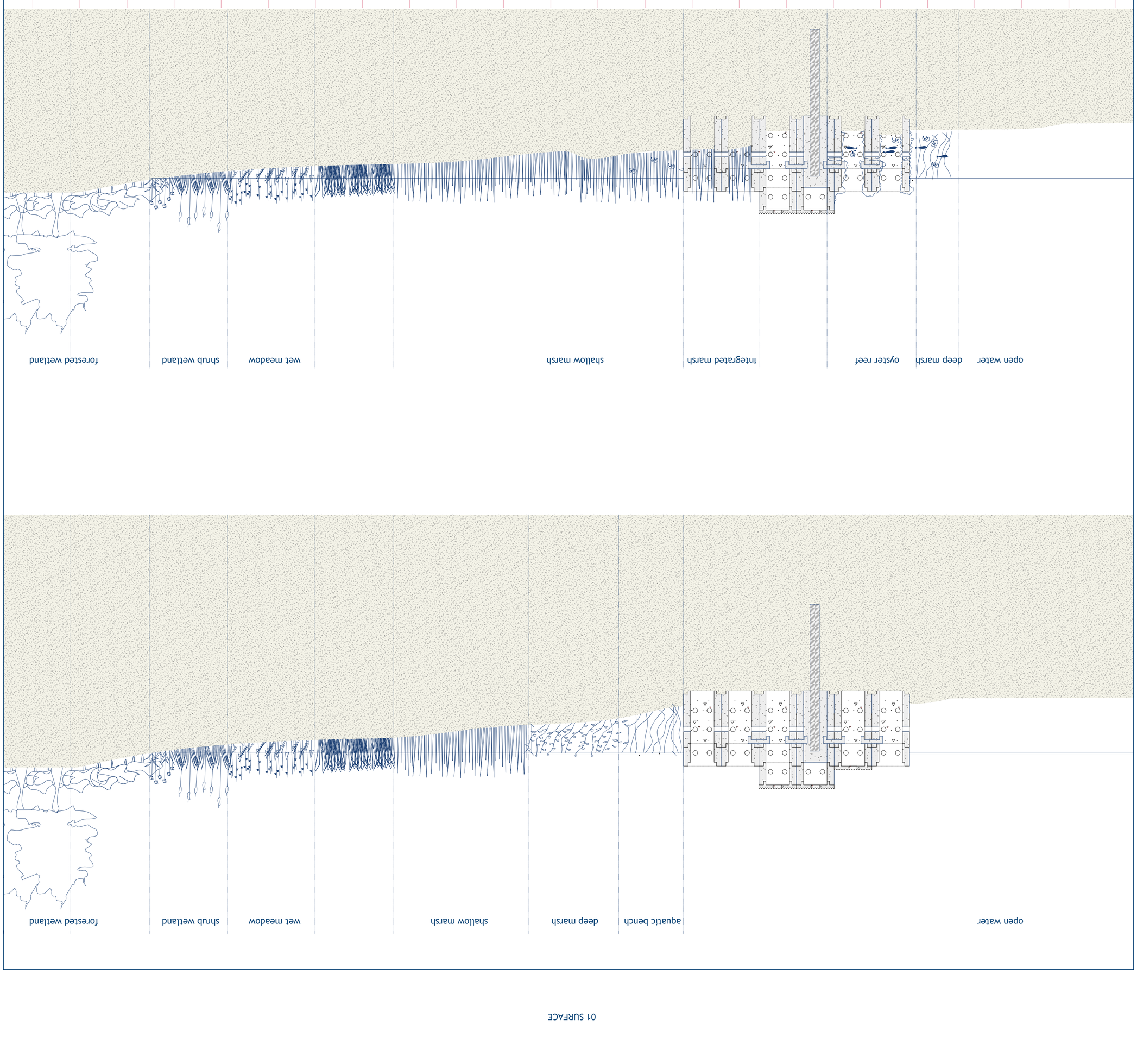

01 SURFACE

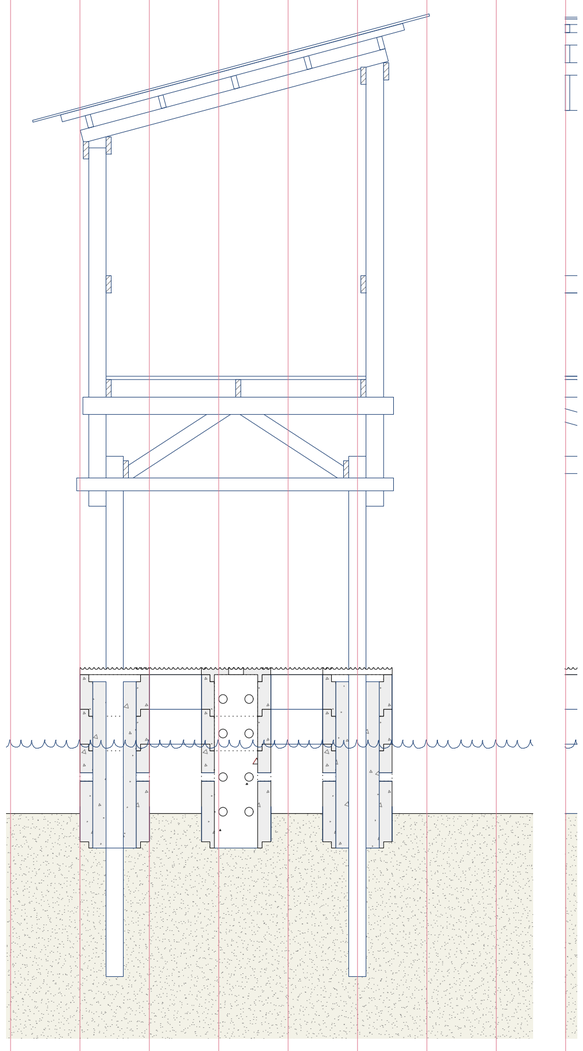

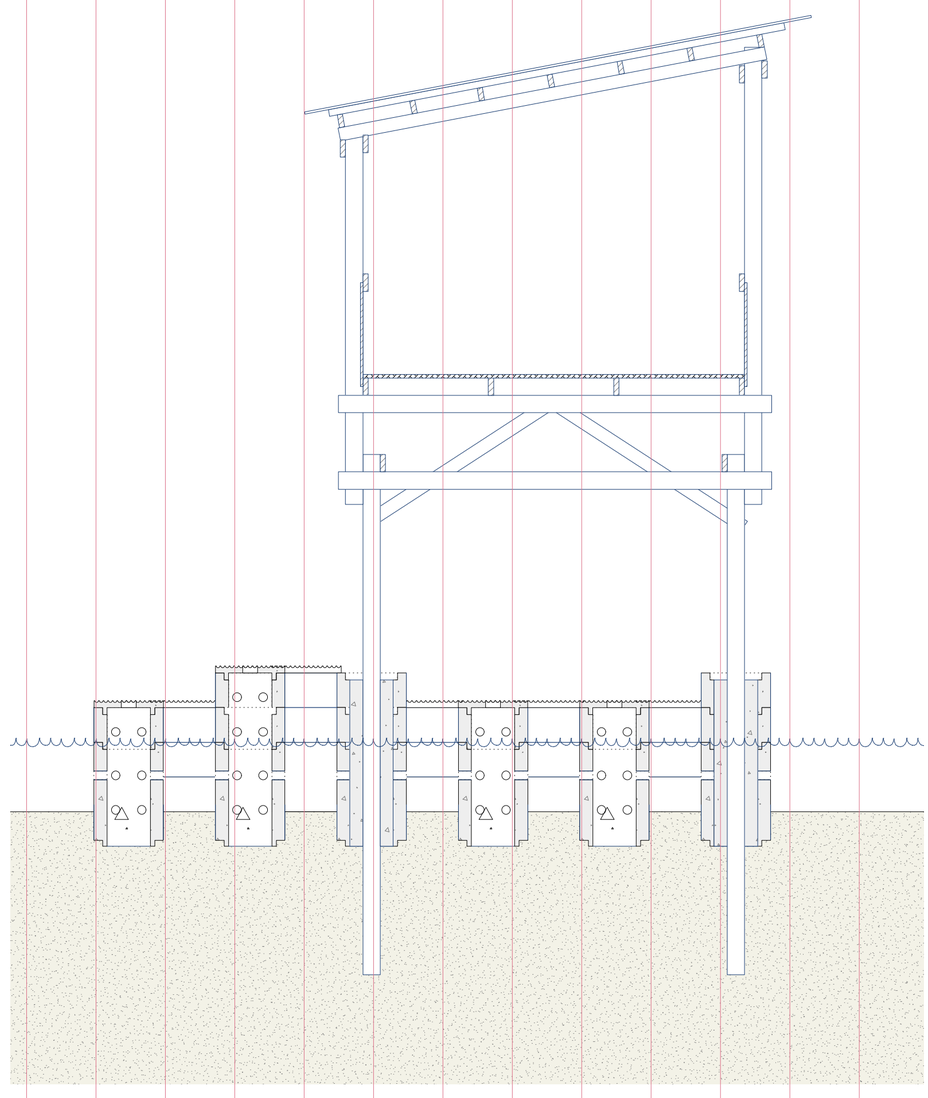

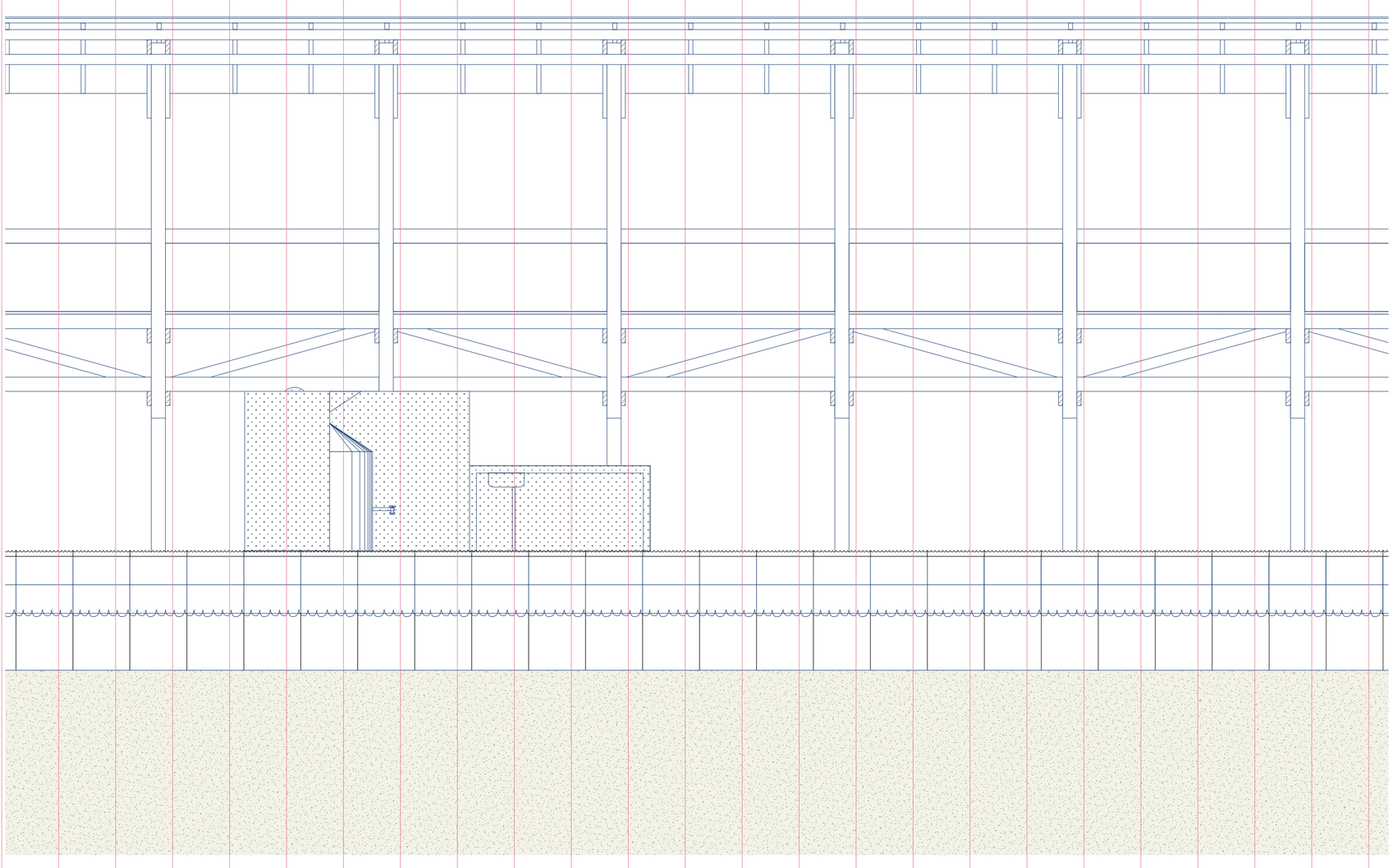

SCALE 1:50

5000 4000 3000 2000 1000 0 MILLIMETERS 5000 10.000

5 4 3 2 1 0 METERS 5 10

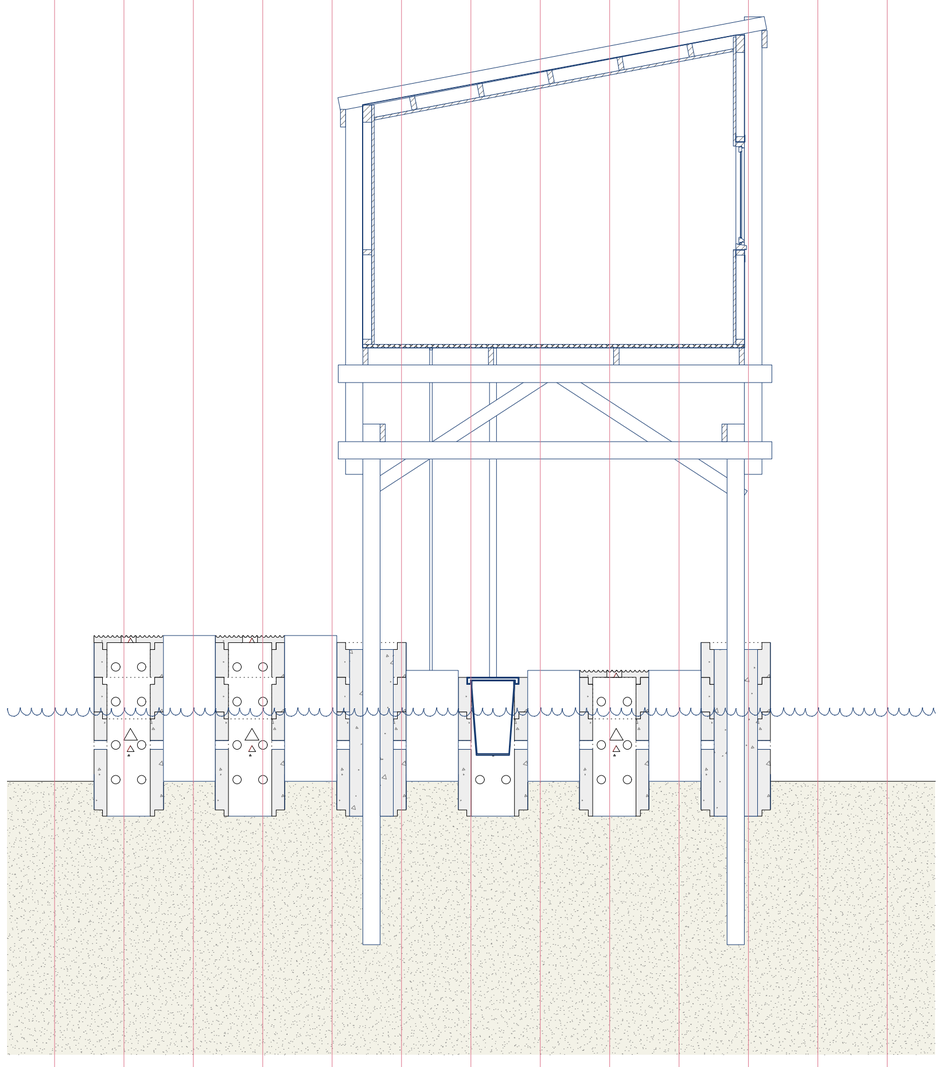

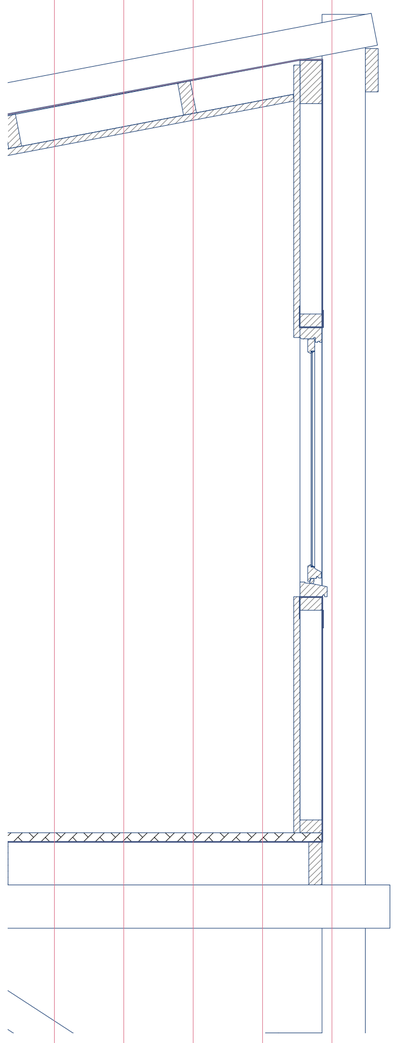

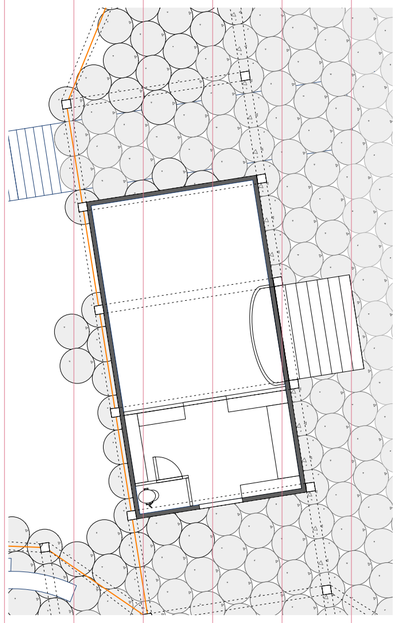

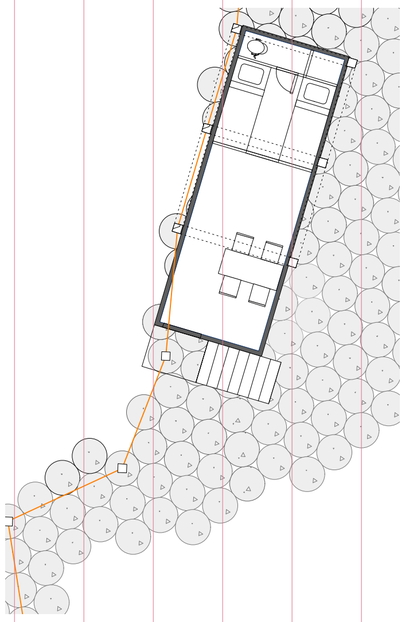

SCALE 1:50

5000 4000 3000 2000 1000 0 MILLIMETERS 5000 10.000

5 4 3 2 1 0 METERS 5 10



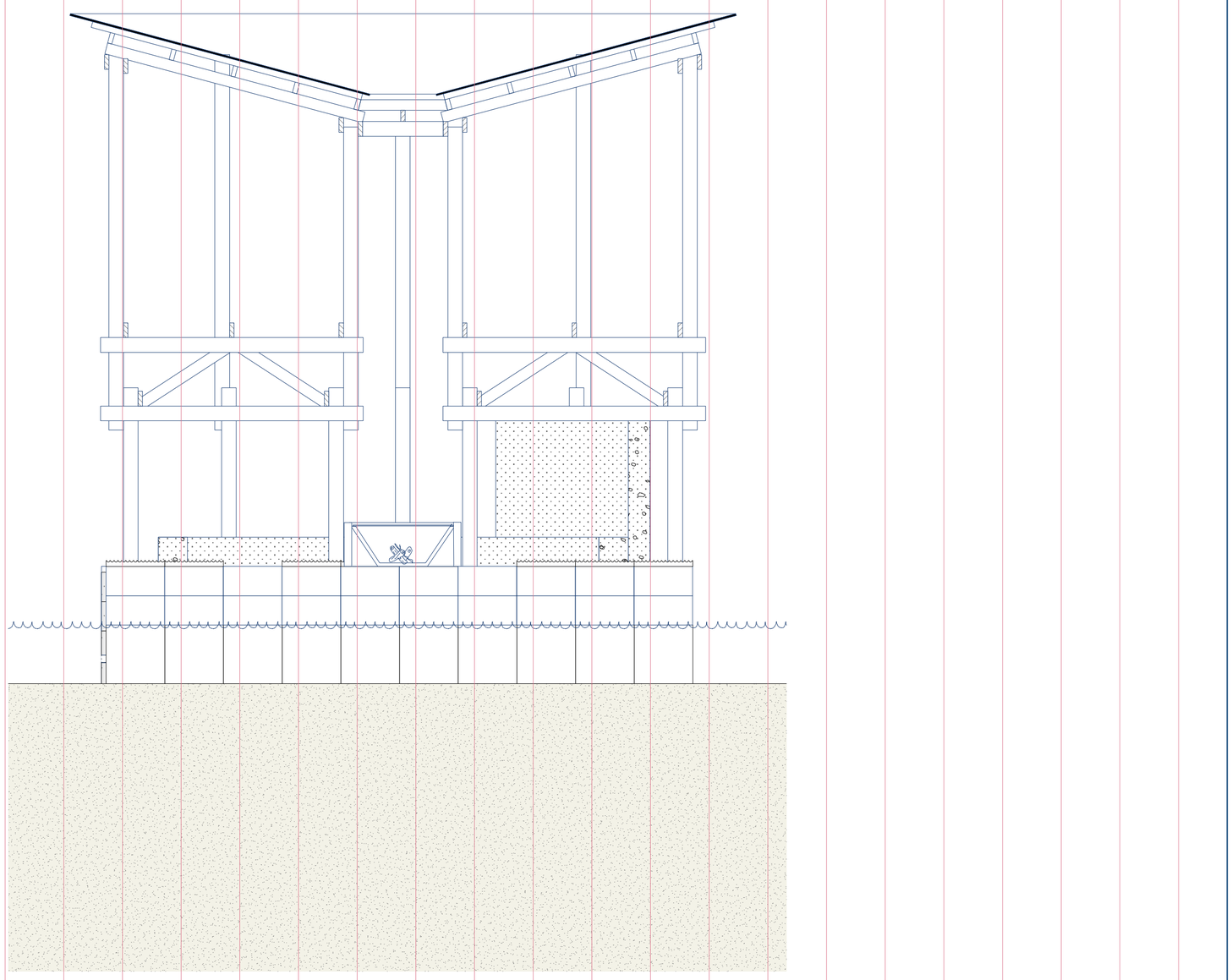



SCALE 1:50

5000 4000 3000 2000 1000 0 MILLIMETERS 5000 10.000

5 4 3 2 1 0 METERS 5 10

7 44330m E 44340 44350 44360 44370 44380 44390 44400 44410 44420 44430 44440 44450 44460 44470

32 53660m N

53660 53650 53640 53630 53620 53610 53600 53590 53580 53570 53560 53550 53540 53530 53520 53510 53500 53490 53480 53470 53460

32 53460m N

SCALE 1:200

0.01	0.005	0	KILOMETERS	0.01	0.02
10	5	0	METERS	10	20

SCALE 1:500

0.02 0.01 0 KILOMETERS 0.02 0.04

20 10 0 METERS 20 40

- 1400 mm elevation
- 1000 mm elevation
- 600 mm elevation
- 200 mm elevation
- forested wetland
- shrub wetland
- grass
- wet meadow
- shallow marsh
- deep marsh
- reclaimed marsh
- asphalt
- open water
- levee

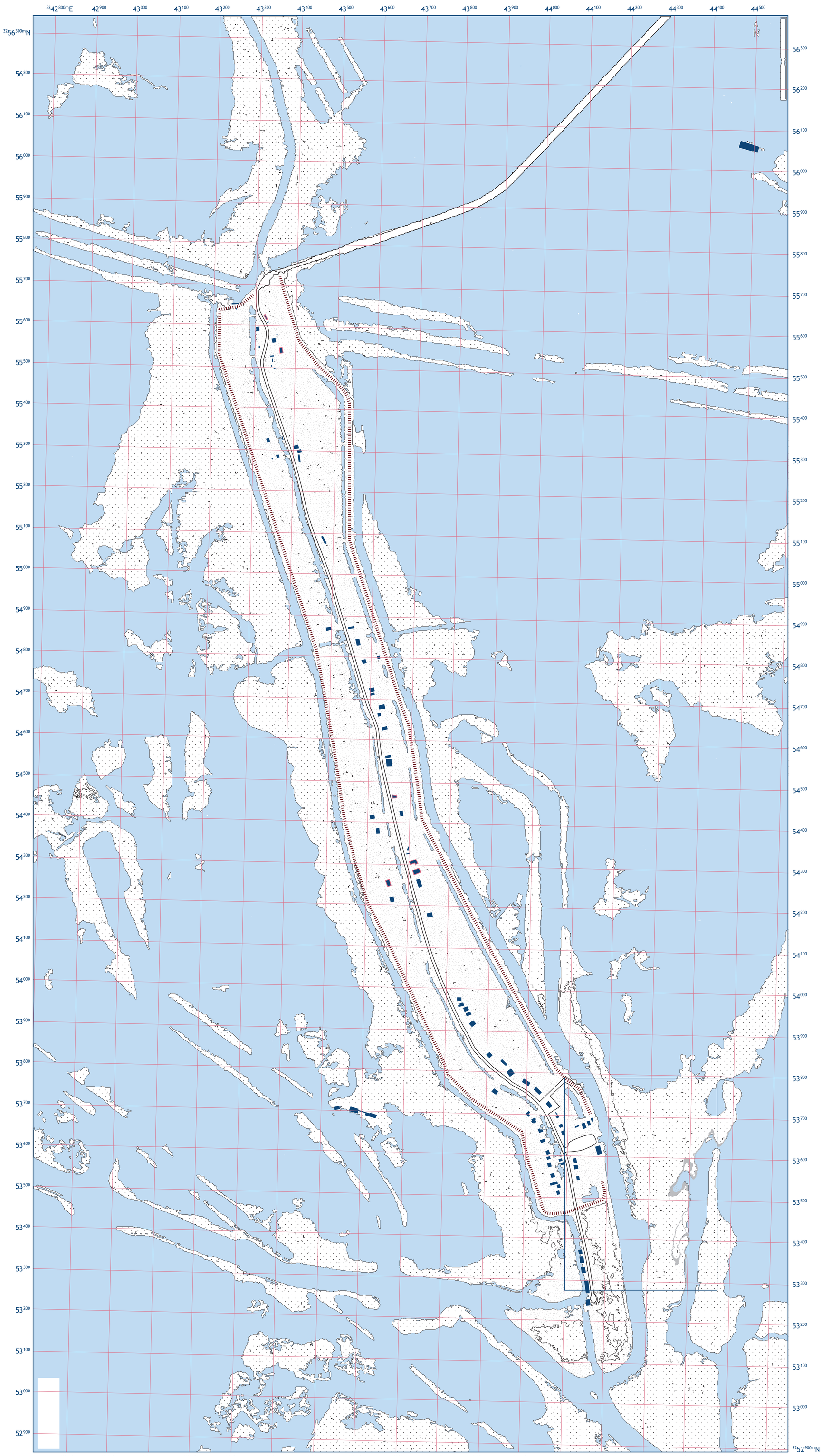

SCALE 1:5000

0.2 0.1 0 KILOMETERS 0.2 0.4

200 100 0 METERS 200 400