

# KAMPUNG KALI

*Improving informal settlement living condition along Semarang River  
by regenerating ecosystem services in urban landscape*

*P5 Presentation – 30 June 2020*



Hei Yi FONG (Joyce)

Landscape Architecture

4807154

## Definition of *kampung*

- “Village in urban area”  
(Sullivan, 1986)
- “Informal settlement”  
(Dianingrum, Faqih, & Septanti,  
Development of Kampung  
Improvement Program in Surabaya,  
Indonesia, 2017)



## Definition of *kampung*



Slum in Dharavi, Mumbai

Image: Observer Research Foundation (2018)

Definition of *kampung*



**“Diverse”**

Definition of *kampung*



**"Self-sufficient"**

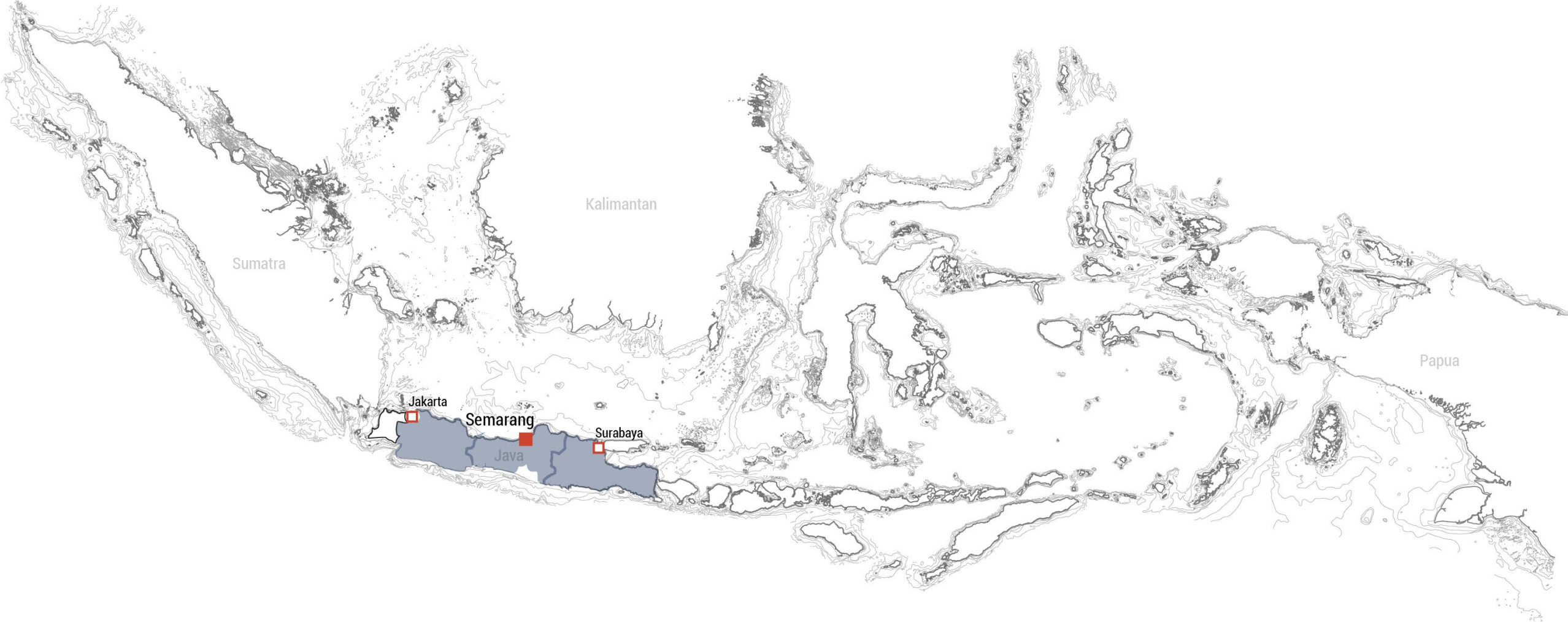
## Definition of *kampung*



**"Spontaneous"**

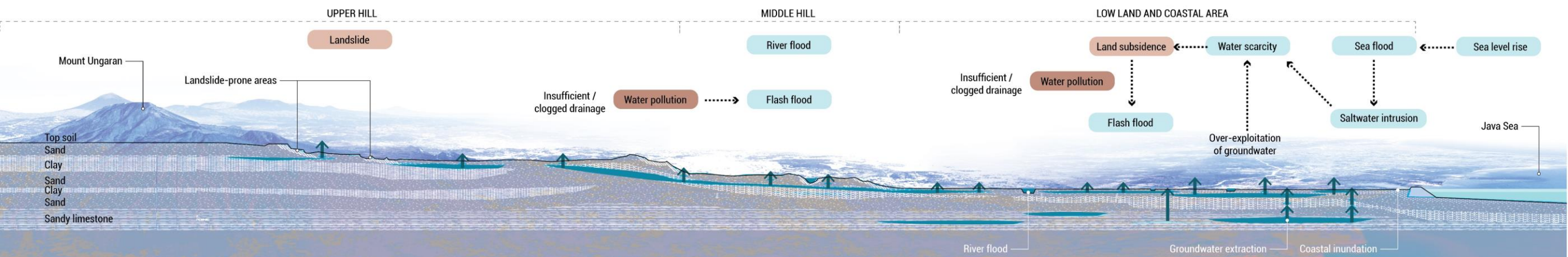
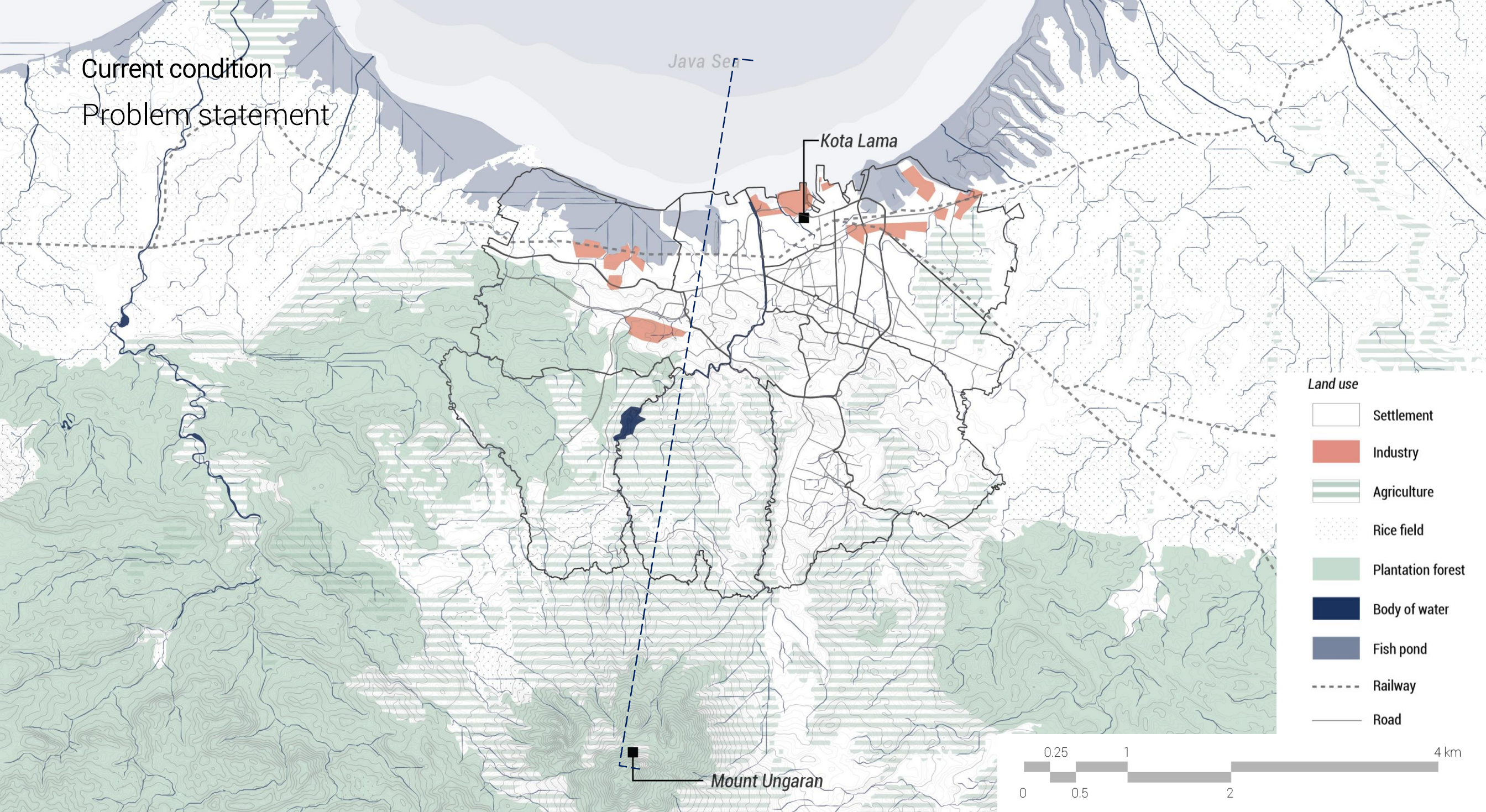
# **INTRODUCTION**

Site location





Current condition  
Problem statement



# Current condition


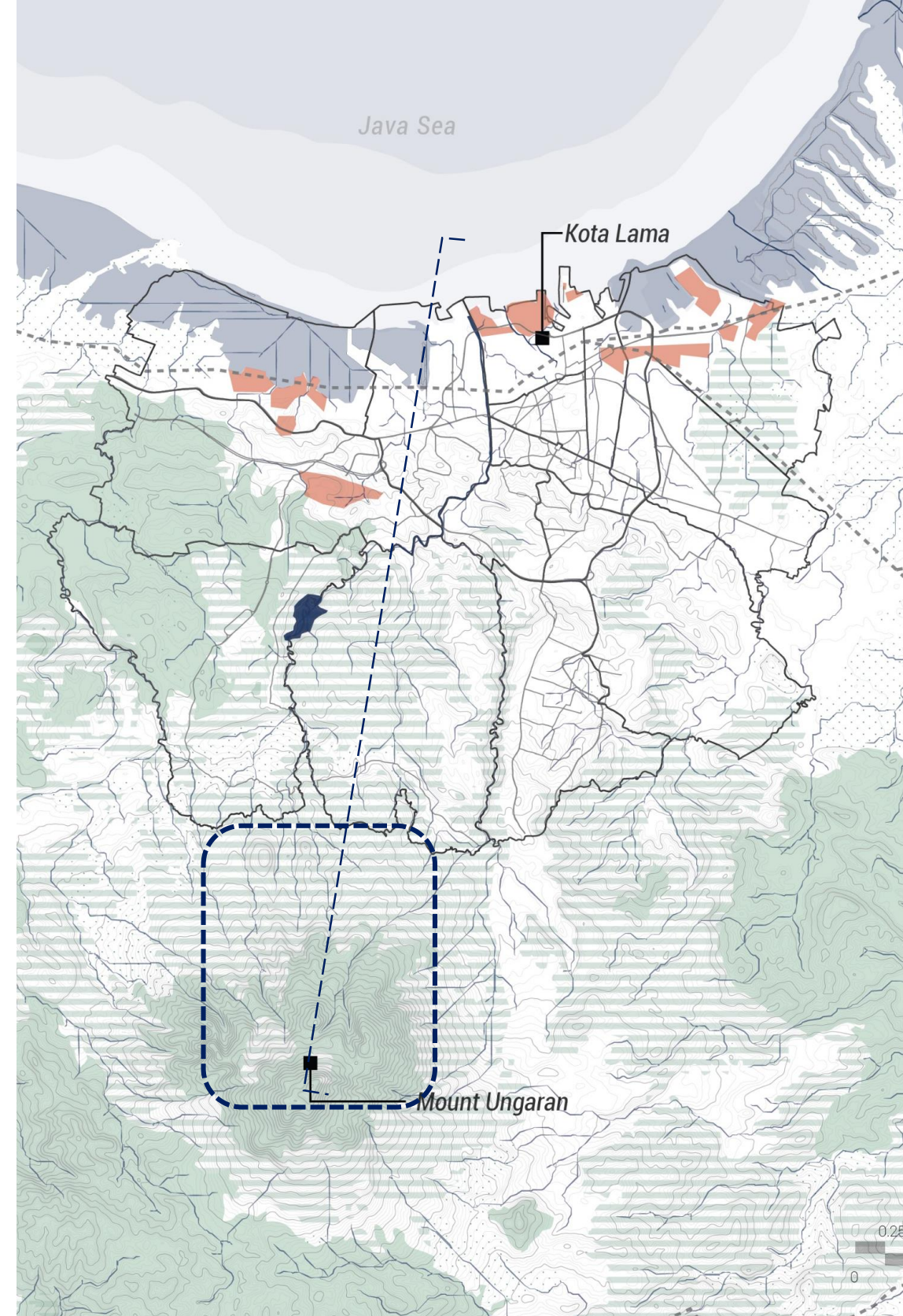
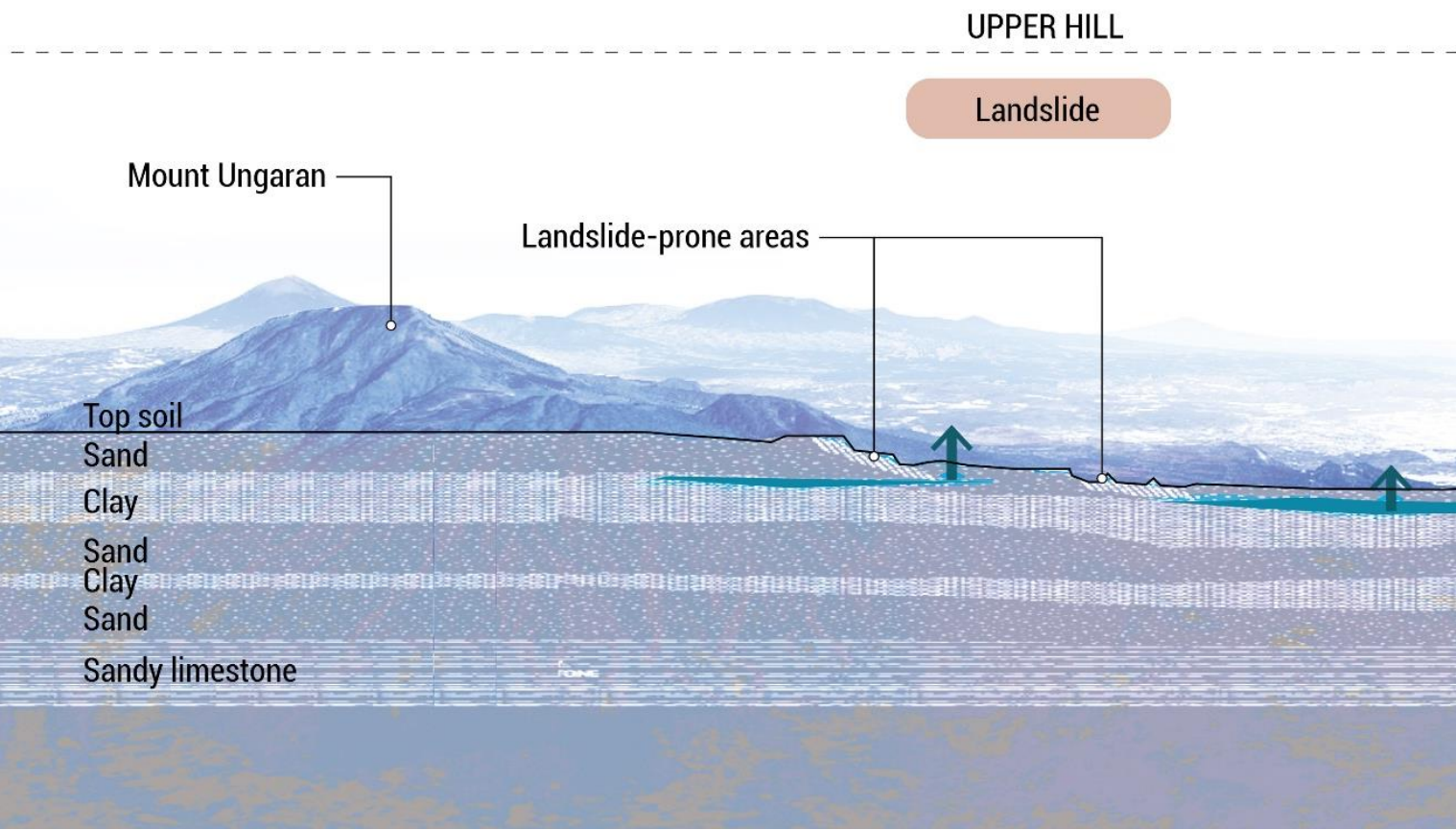
## Problem statement

- Landslide

due to environmental degradation in upstream area



Image: AyoSemarang (2019)



Current condition

Problem statement

- Water pollution from agricultural activities



Image: Antara Kalbar (2018)

MIDDLE HILL

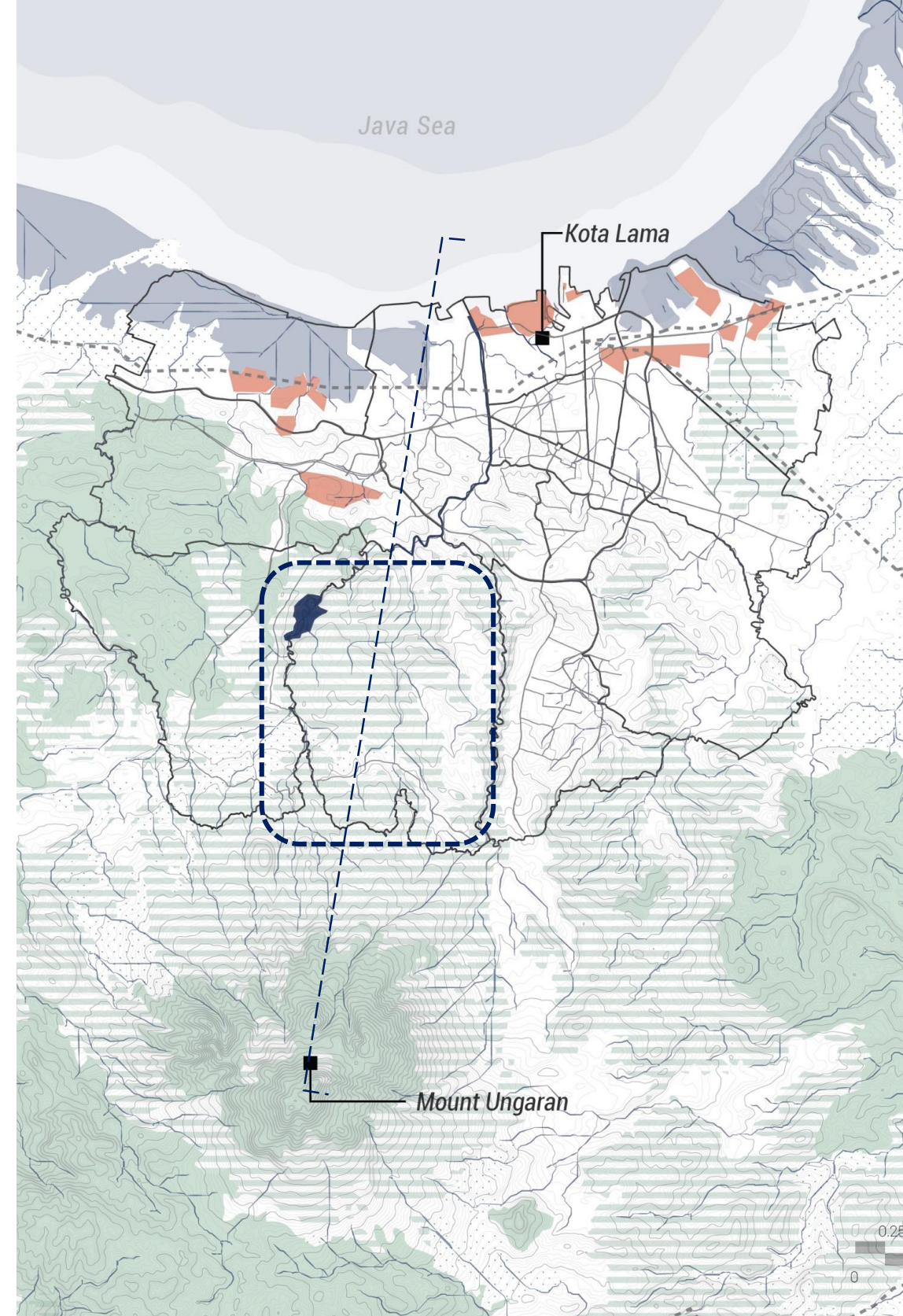

River flood

Insufficient / clogged drainage

Water pollution



Flash flood



Land use



Settlement



Plantation forest



Railway



Industry



Body of water



Road



Agriculture



Fish pond

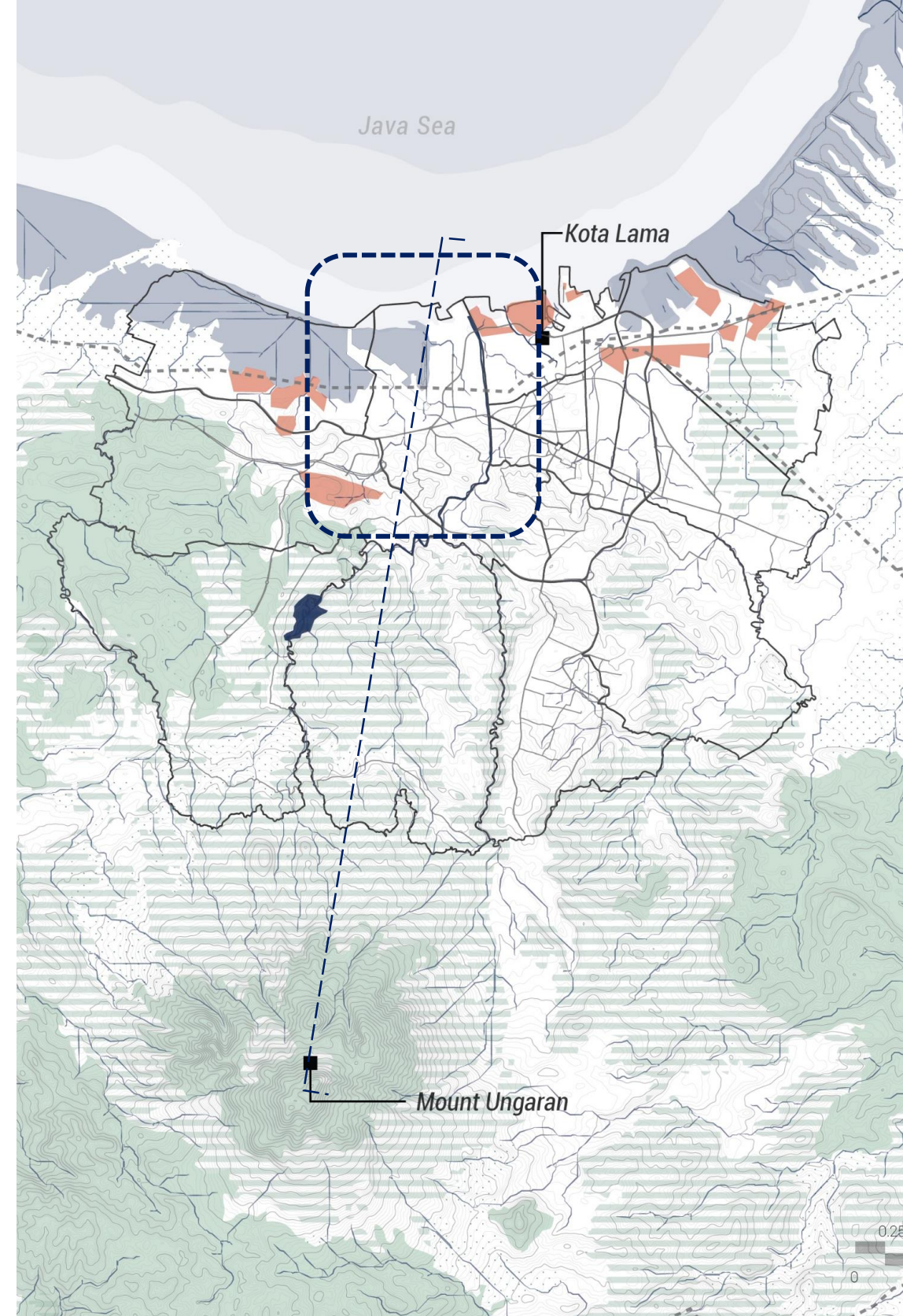


Rice field

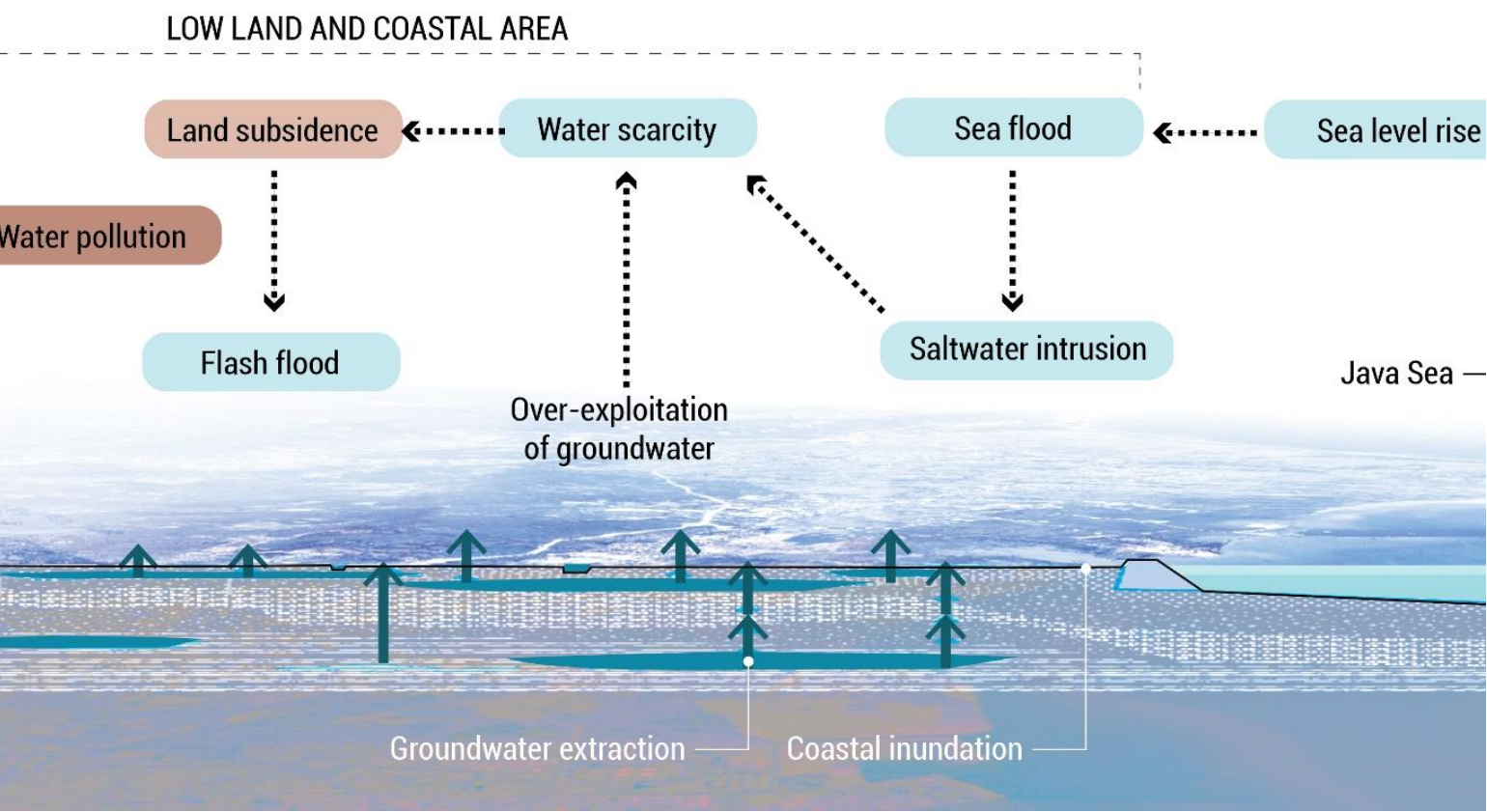
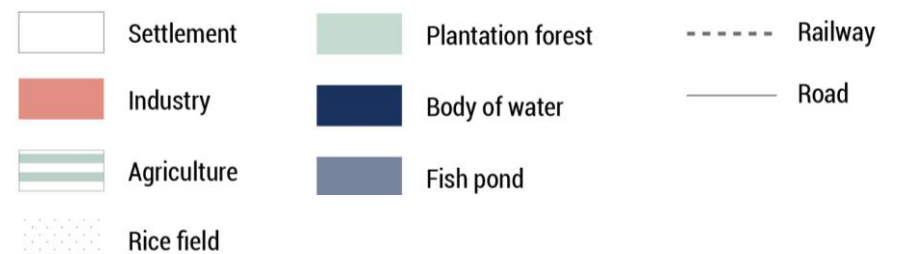
Current condition

Problem statement

- Sea level rise



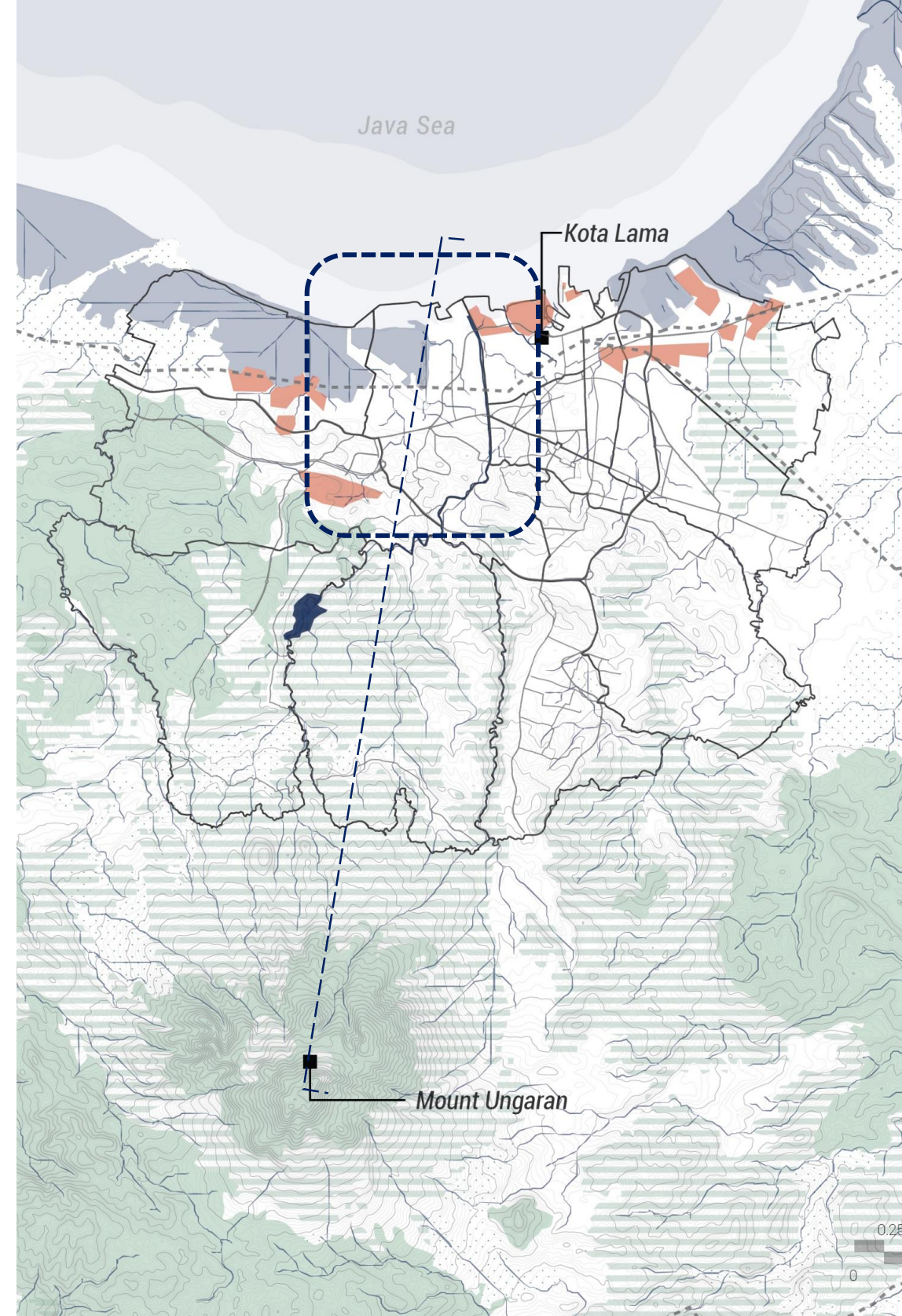
Land use



Current condition

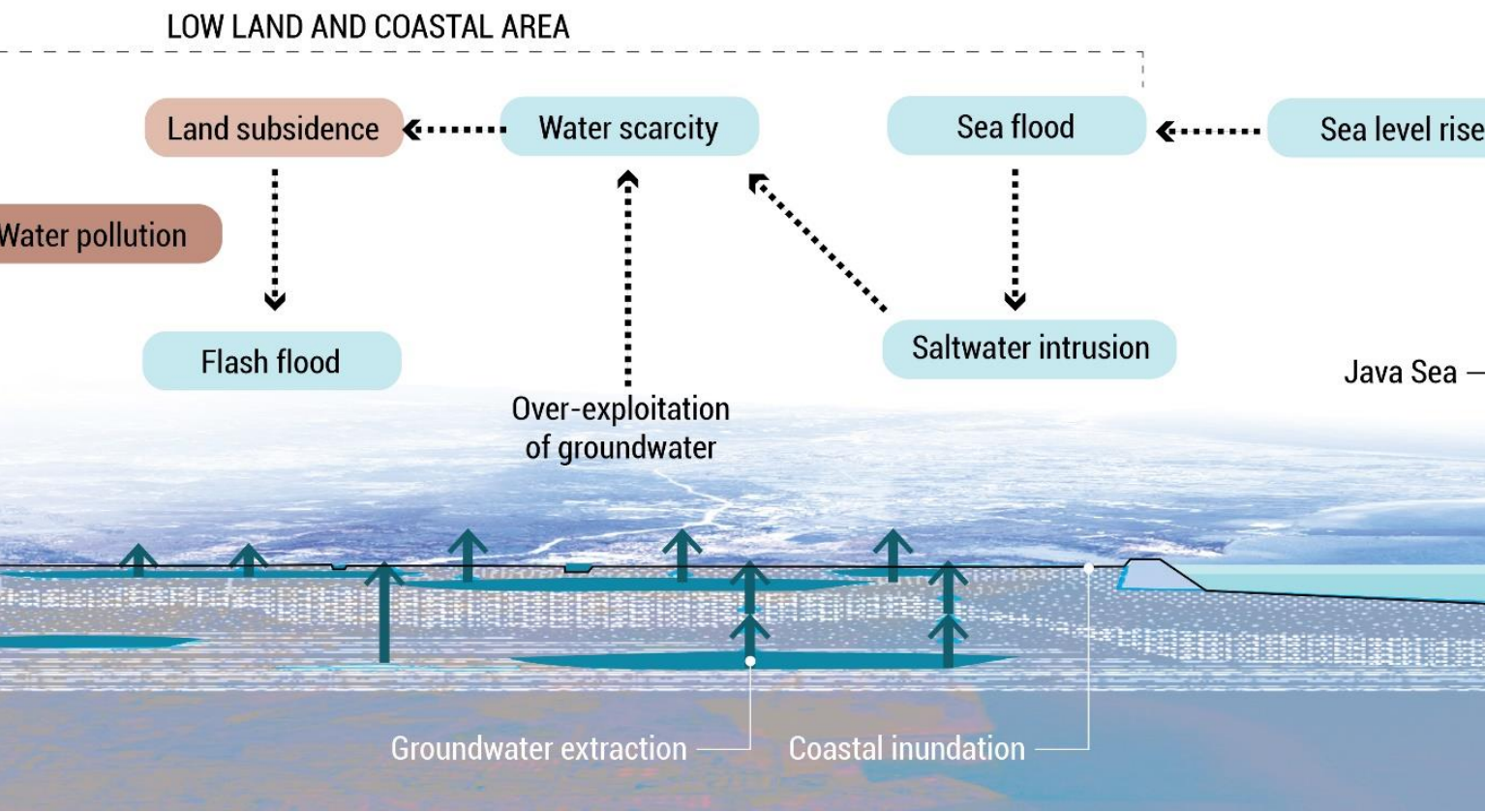
Problem statement

- Water scarcity



Land use

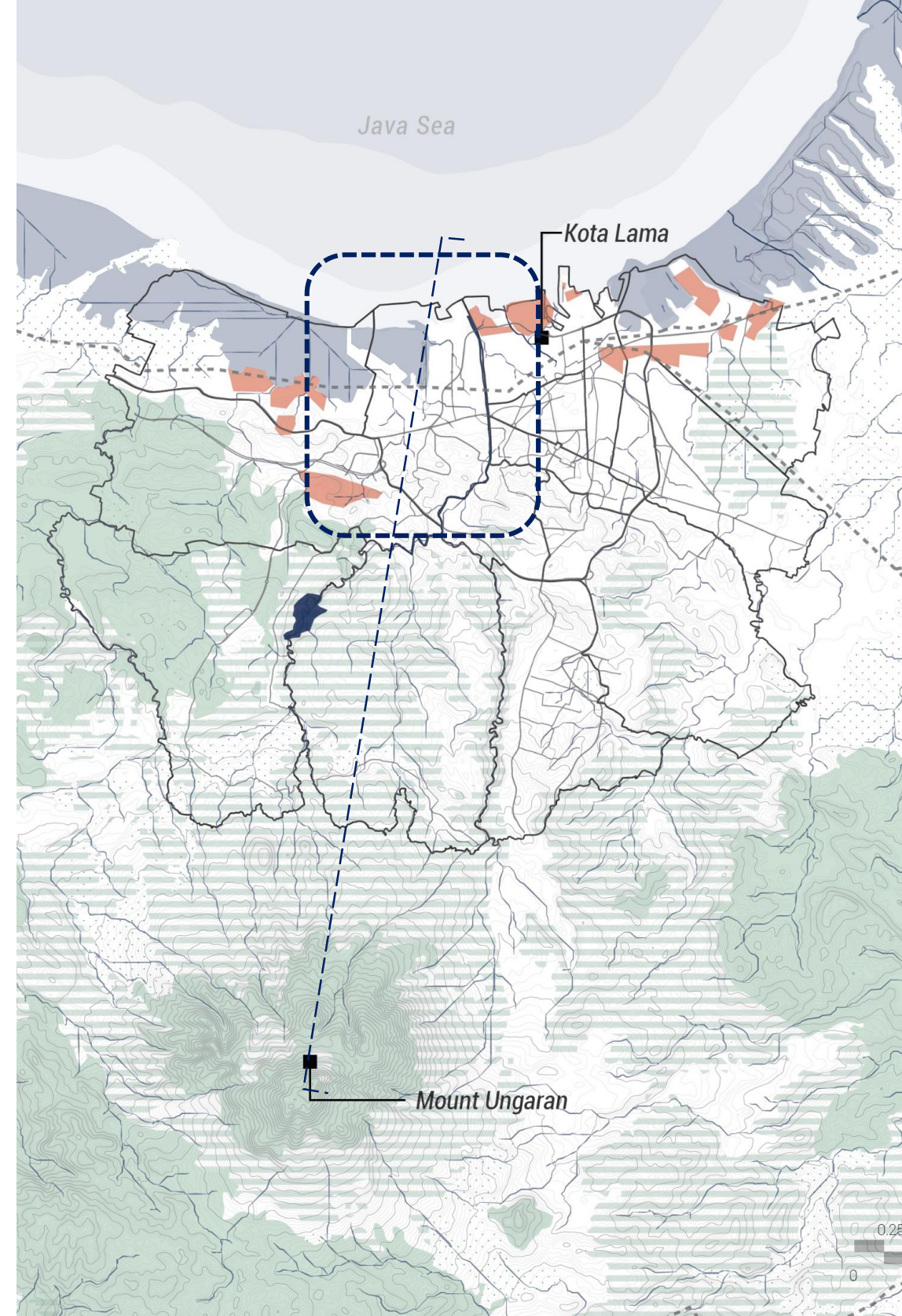
	Settlement		Plantation forest		Railway
	Industry		Body of water		Road
	Agriculture		Fish pond		
	Rice field				



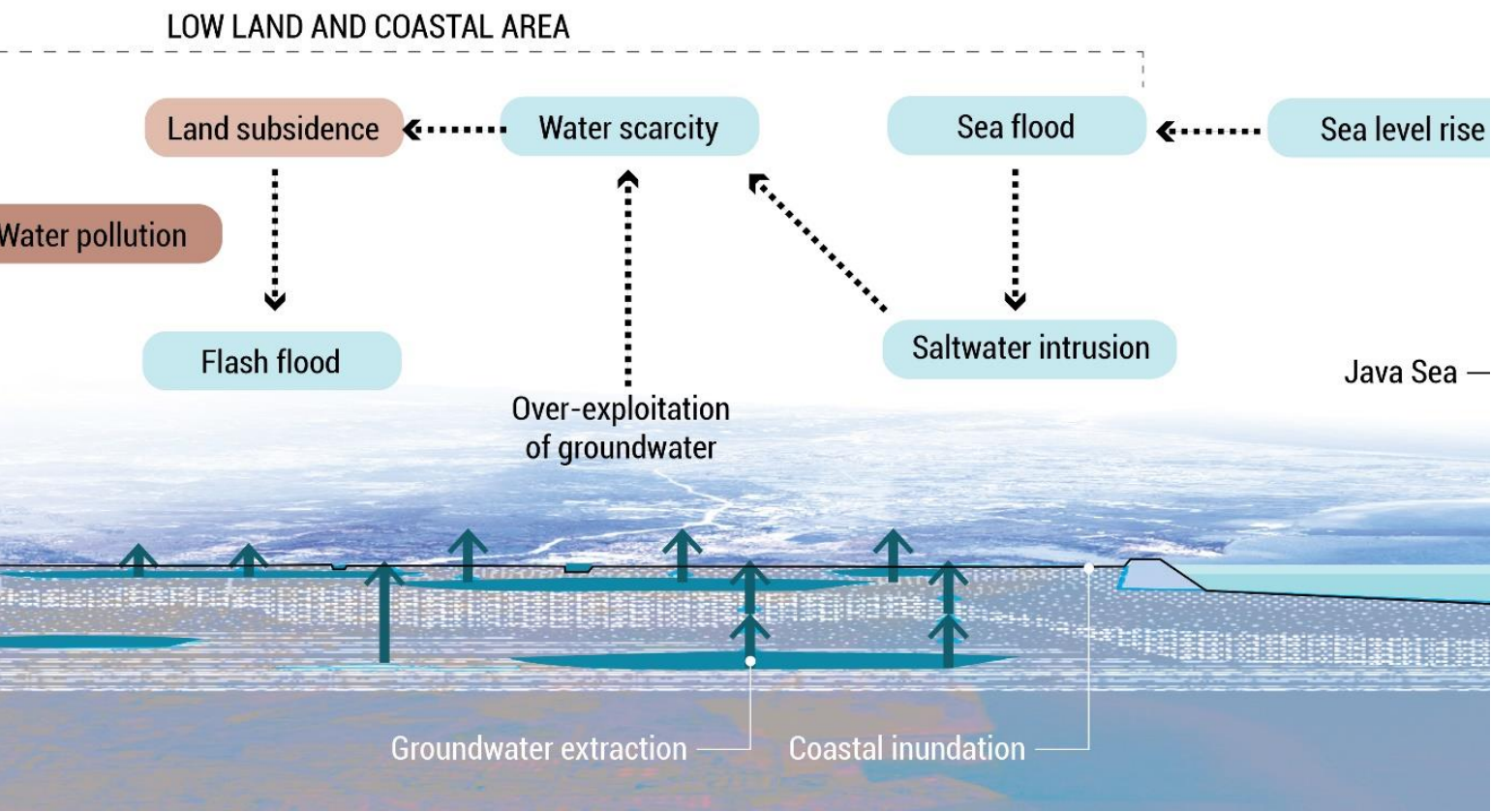
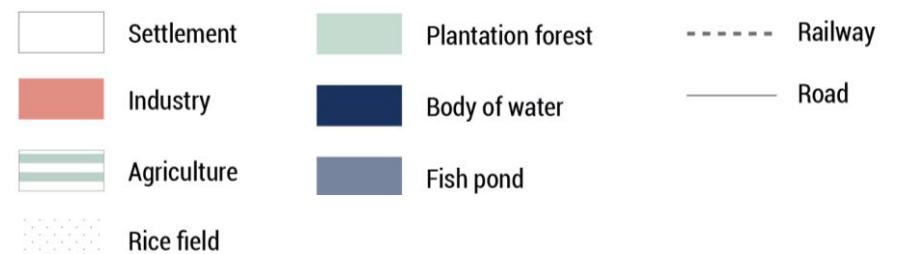
Current condition

Problem statement

- Land subsidence

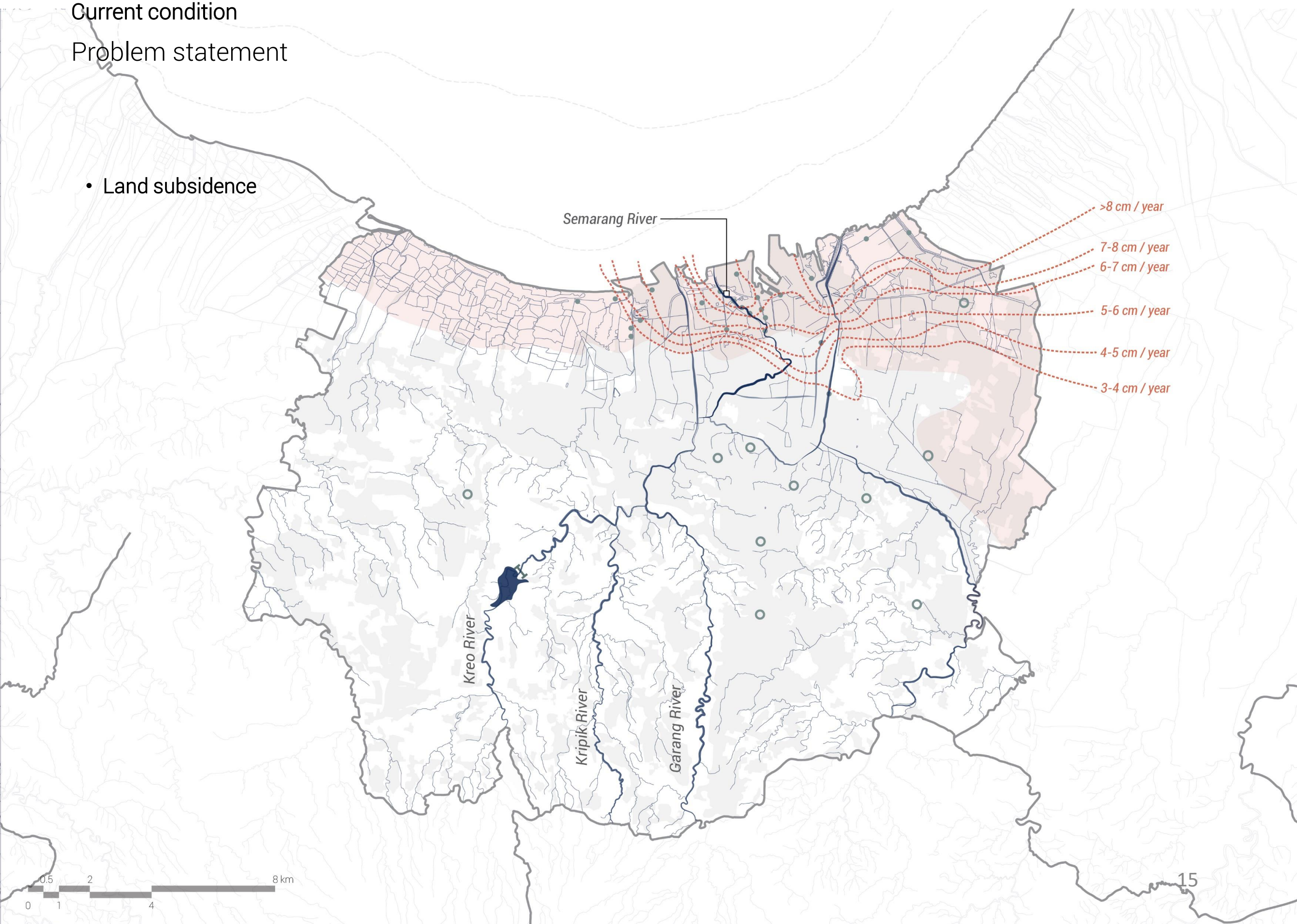


Land use



Current condition  
Problem statement


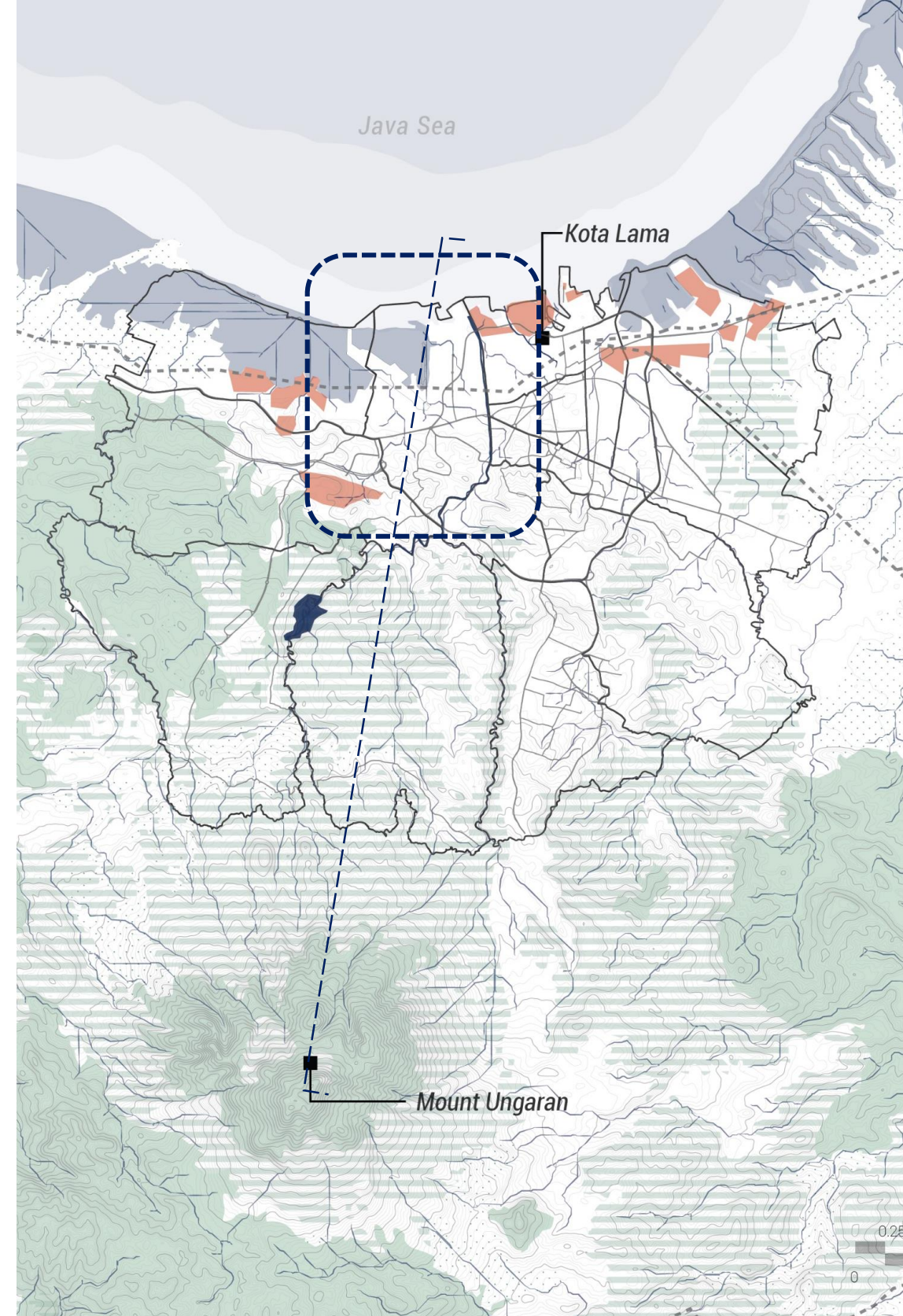
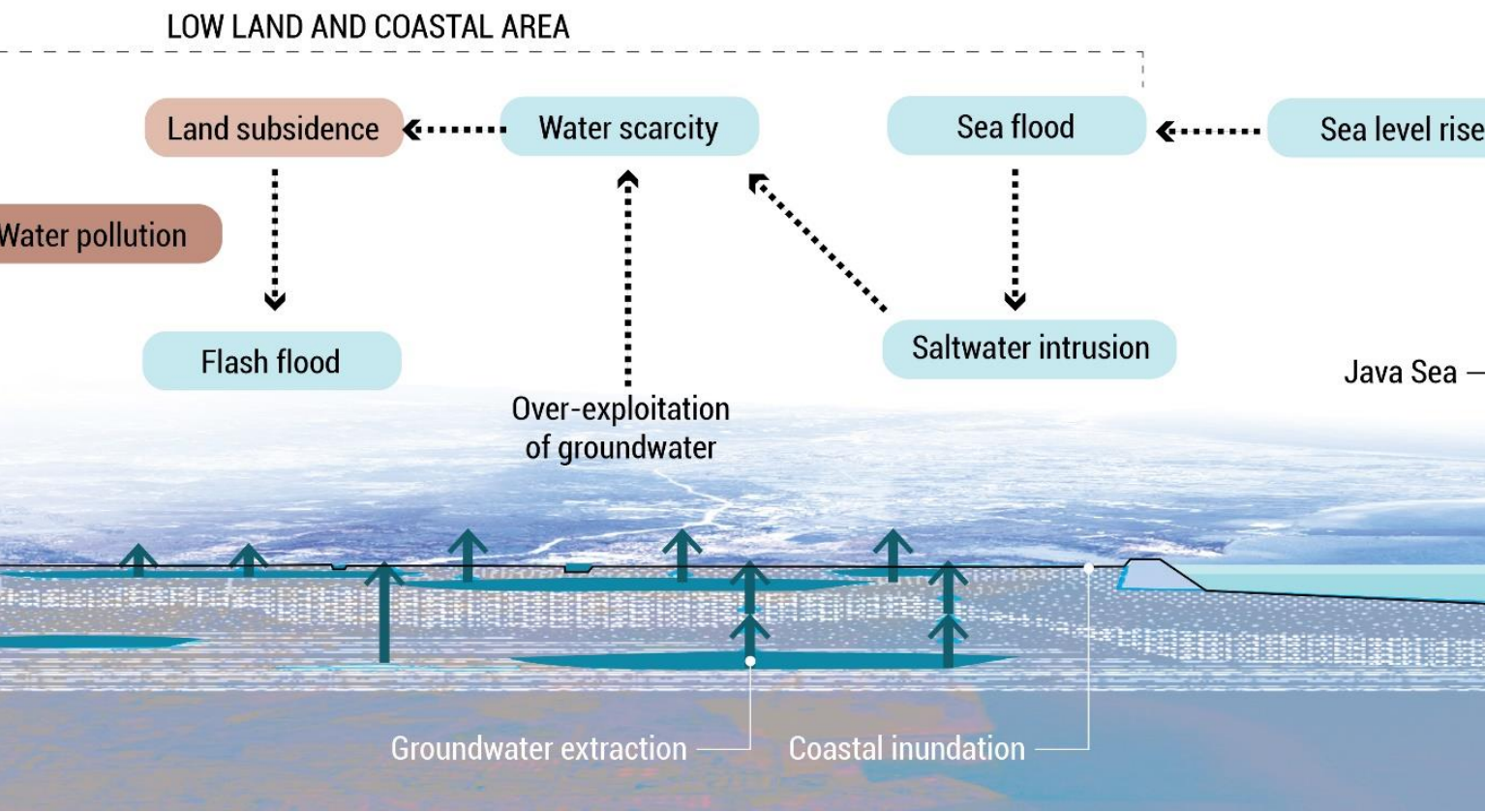
- Land subsidence



Current condition

Problem statement

- Water pollution

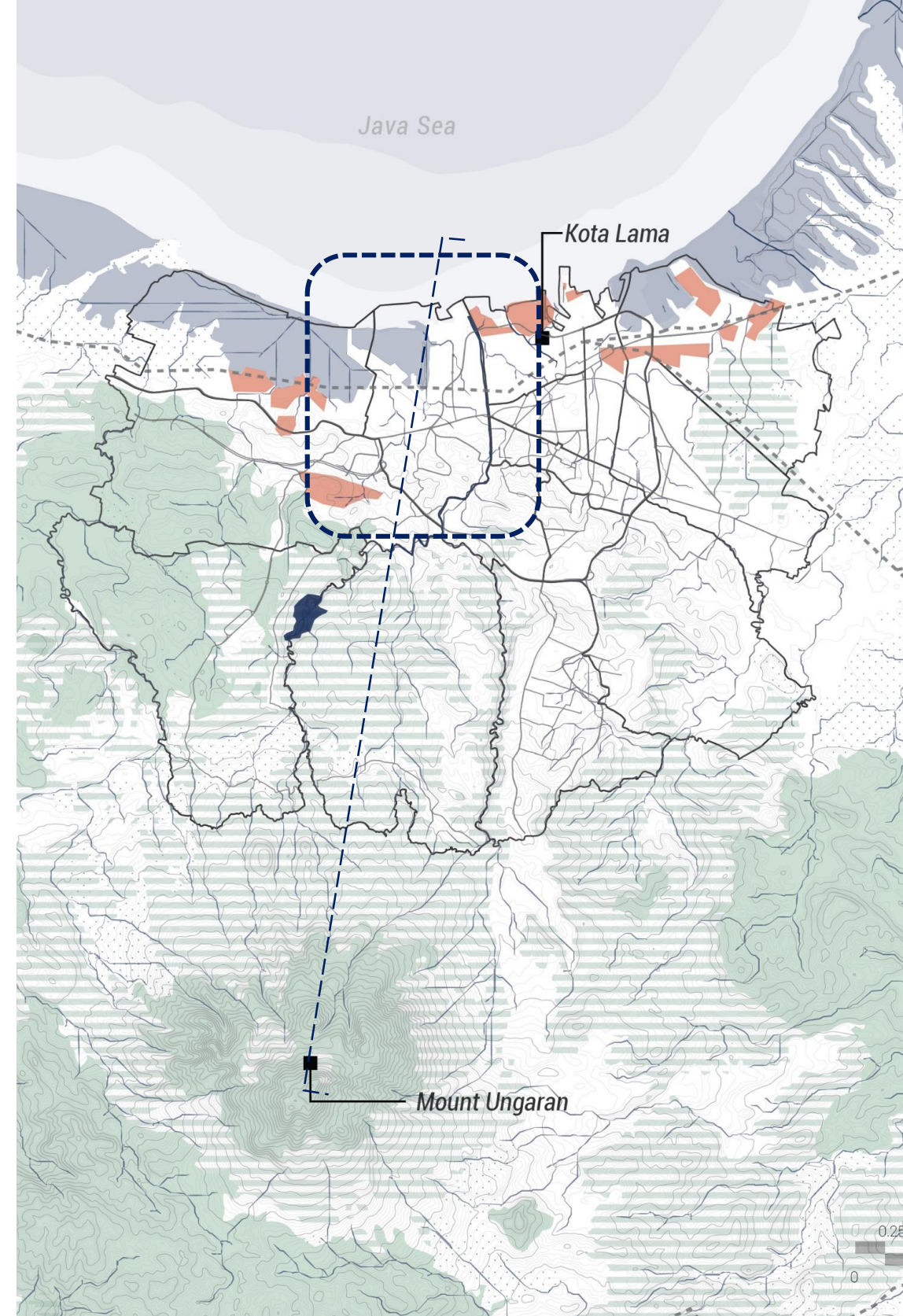
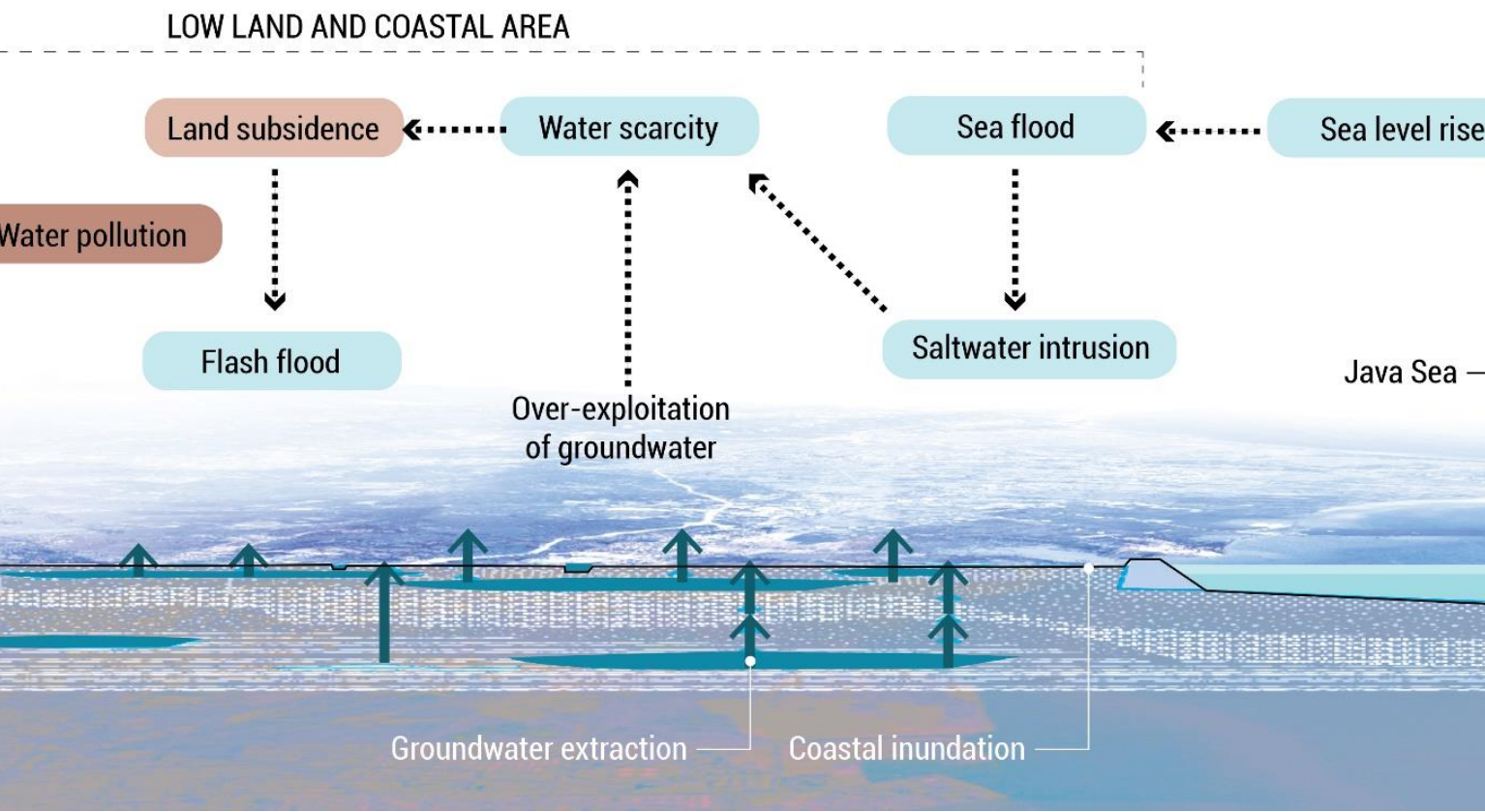




Current condition

Problem statement

- Flash flood



Land use

- |             |                   |         |
|-------------|-------------------|---------|
| Settlement  | Plantation forest | Railway |
| Industry    | Body of water     | Road    |
| Agriculture | Fish pond         |         |
| Rice field  |                   |         |

Current condition

Kampung Improvement Programme (KIP)



Kampung Pelangi (Rainbow Village), Semarang

Current condition

Kampung Improvement Programme (KIP)

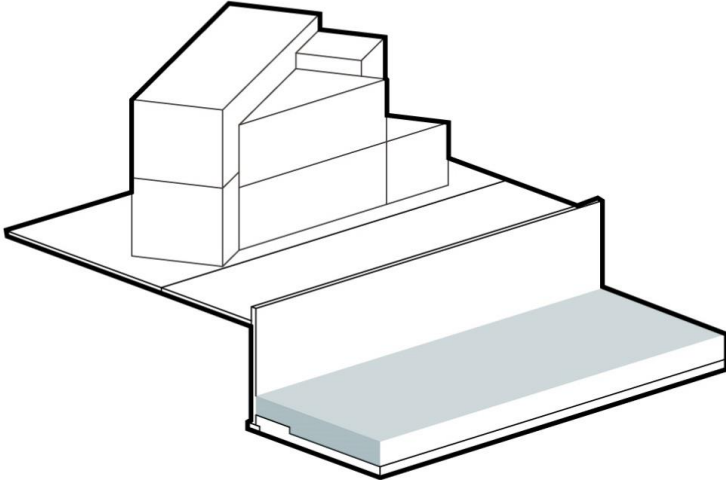
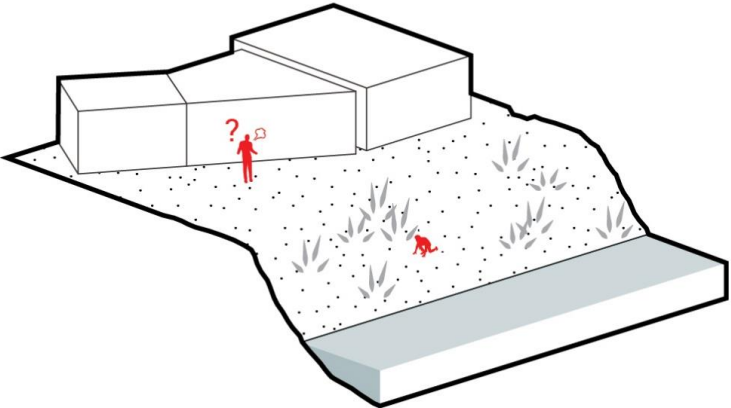


Kampung Pelangi (Rainbow Village), Semarang

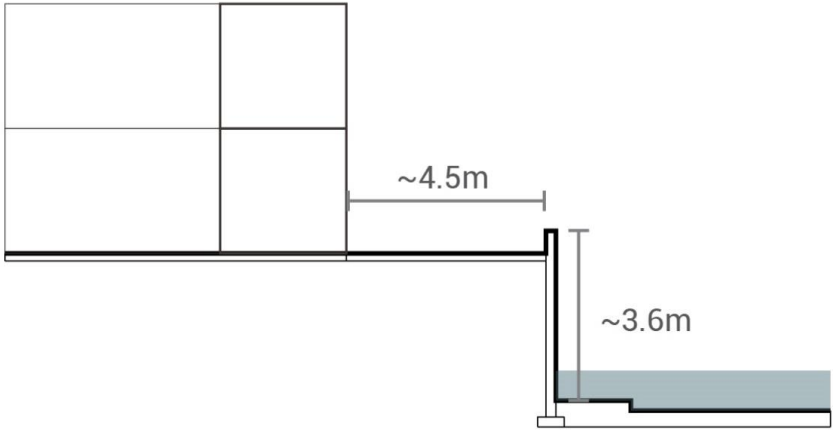
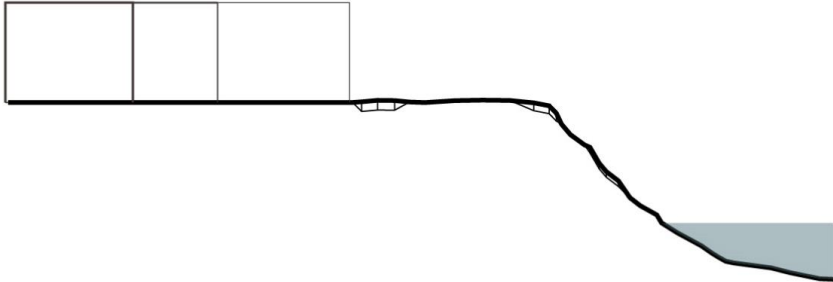
Current condition

Normalization

1960s to 1990s –  
River banks regarded as  
hiding spot for criminals and  
public space for the poor

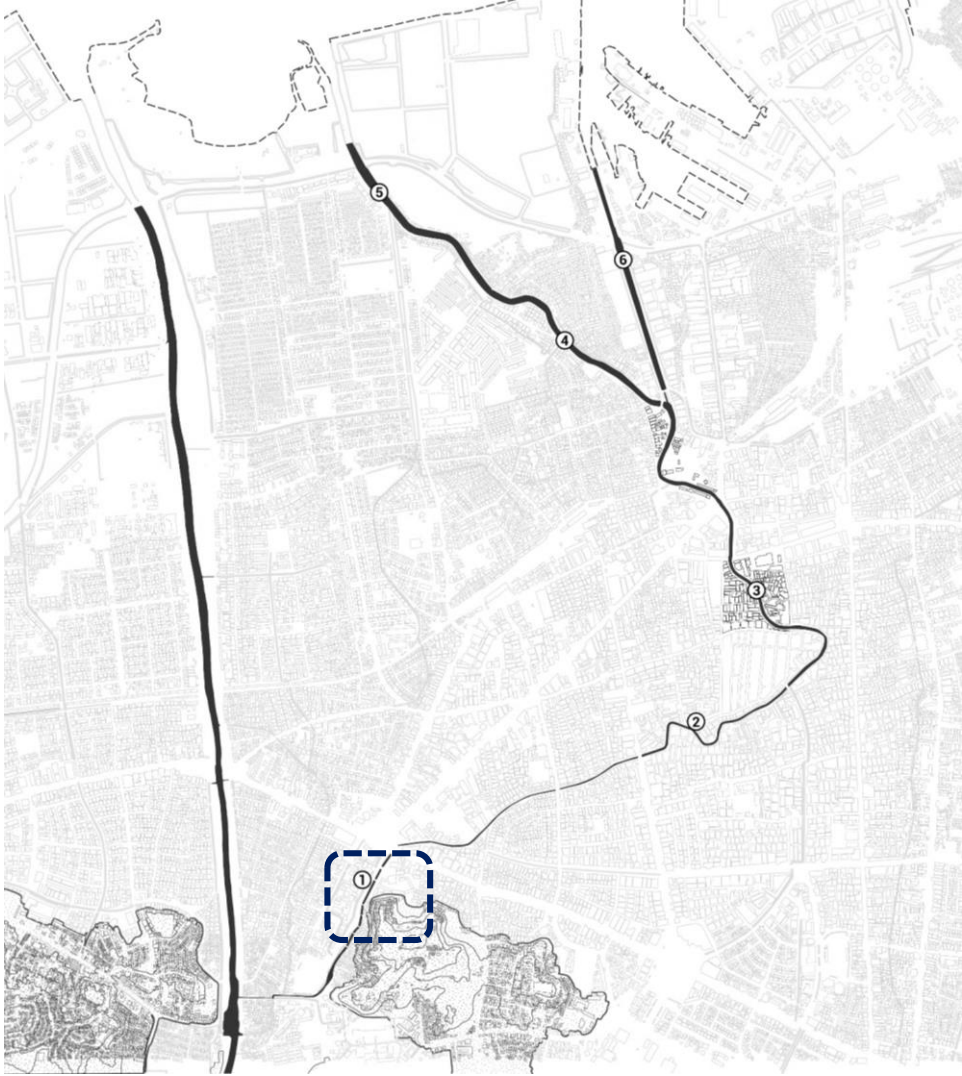


2010 –  
Normalized Semarang River



Current condition

Normalization



Revitalization of Semarang River at Jalan Sutomo section (2019)

Current condition

Normalization



Kampung Pleburan

Current condition  
Normalization



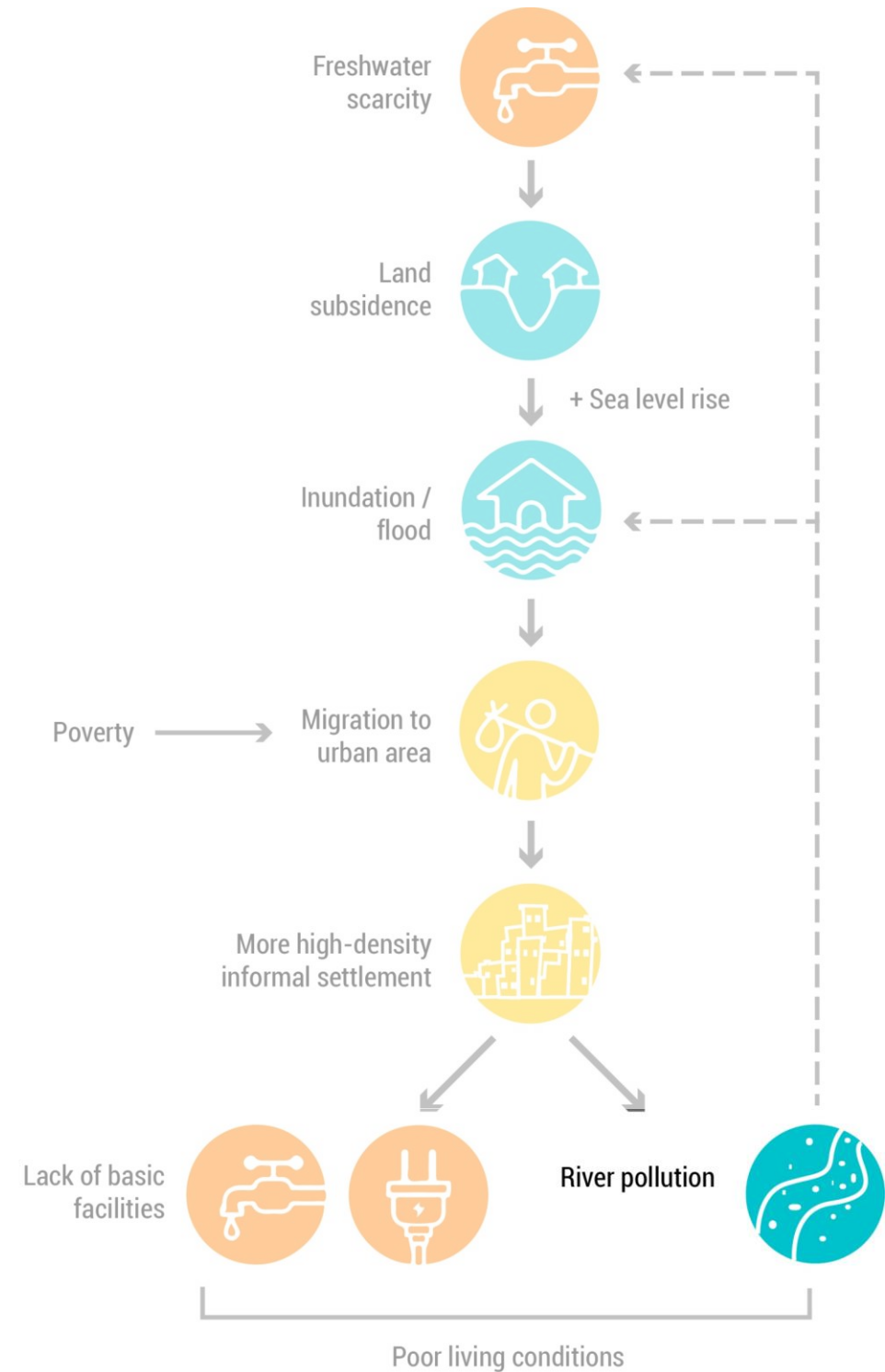
Rusun Pekunden (built in 1992)



Current condition

Problem statement

The lack of water infrastructure together with the sea level rise creates a vicious cycle that deteriorates the living qualities of the riverside kampungs, which are considered as part of the problem and are excluded from the urban ecosystem.





## Research Question

'Except informal settlement clearance, what kinds of spatial interventions for informal settlement upgrading along Semarang River can be designed to :

1. create a condition that facilitates the flows of urban landscape networks in the city; and
2. improve the inhabitants' **living qualities** with respect to their **living habits**, existing **social fabric** and the relation to their direct surroundings?'

### Sub-questions

- What are the relationships between the slums and their direct surroundings?
- How to relate the kampungs to the urban landscape networks in the city?
- How are the public spaces in and around kampungs used? What are the users' habits and behaviours?

# **THEORETICAL FRAMEWORK**

# **WHY LANDSCAPE?**

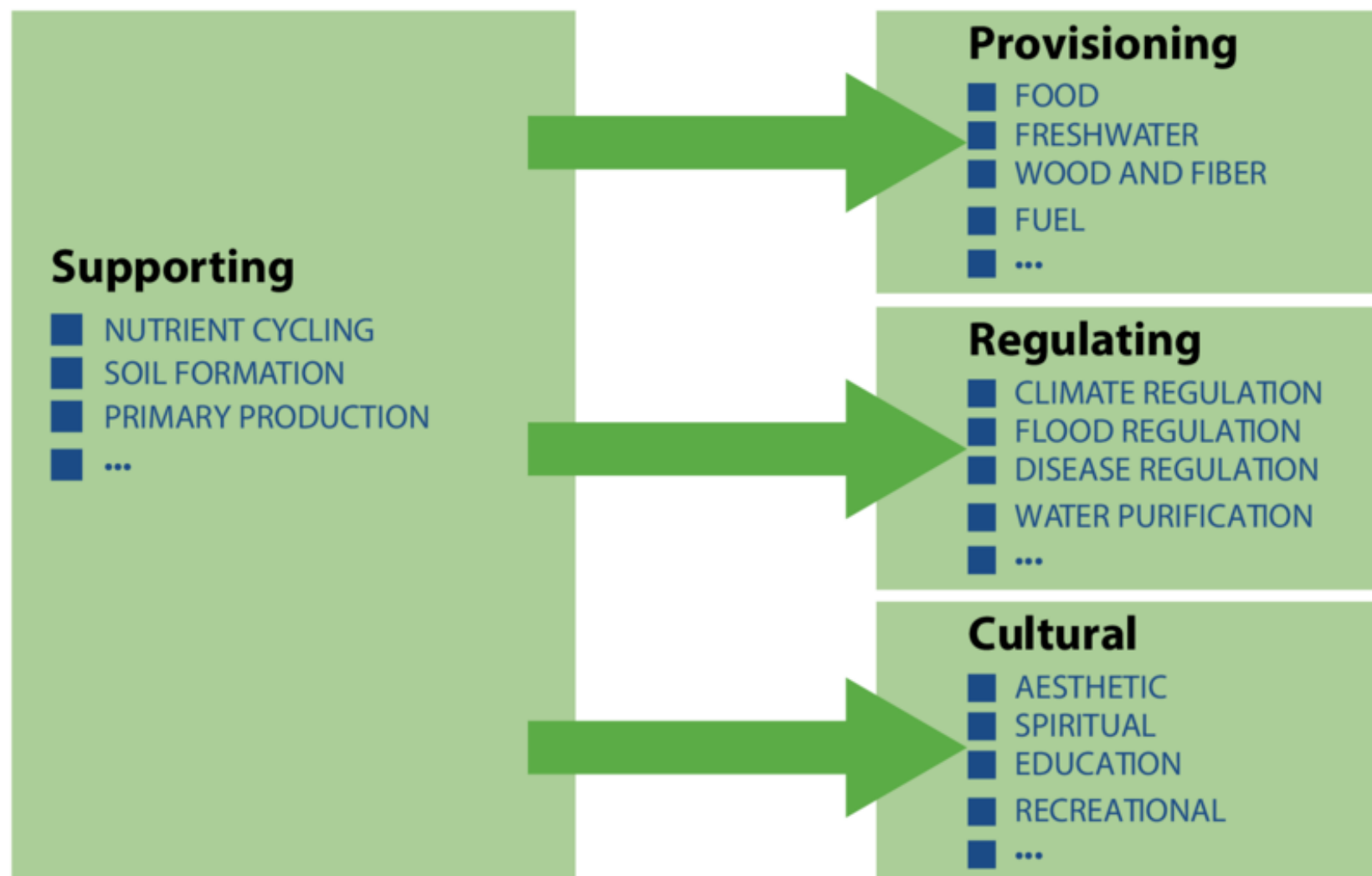
# THEORIES – Ecosystem services

“The benefits people obtain from ecosystems.”

(Millennium Ecosystem Assessment, 2016)

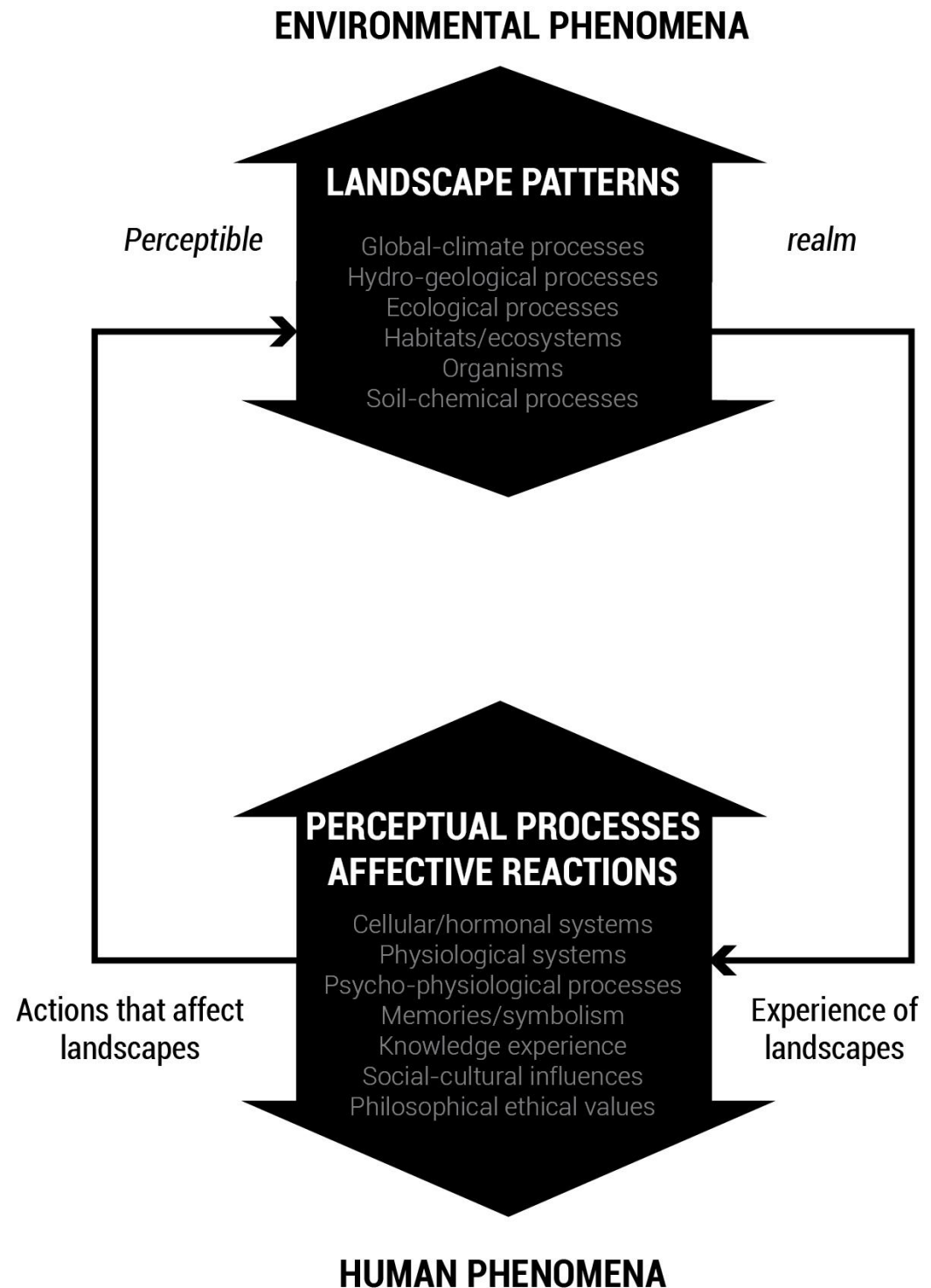
“...are the aspects of ecosystems utilized (actively or passively) to produce human well-being.”

(Fisher, Turner, & Morling, 2009)

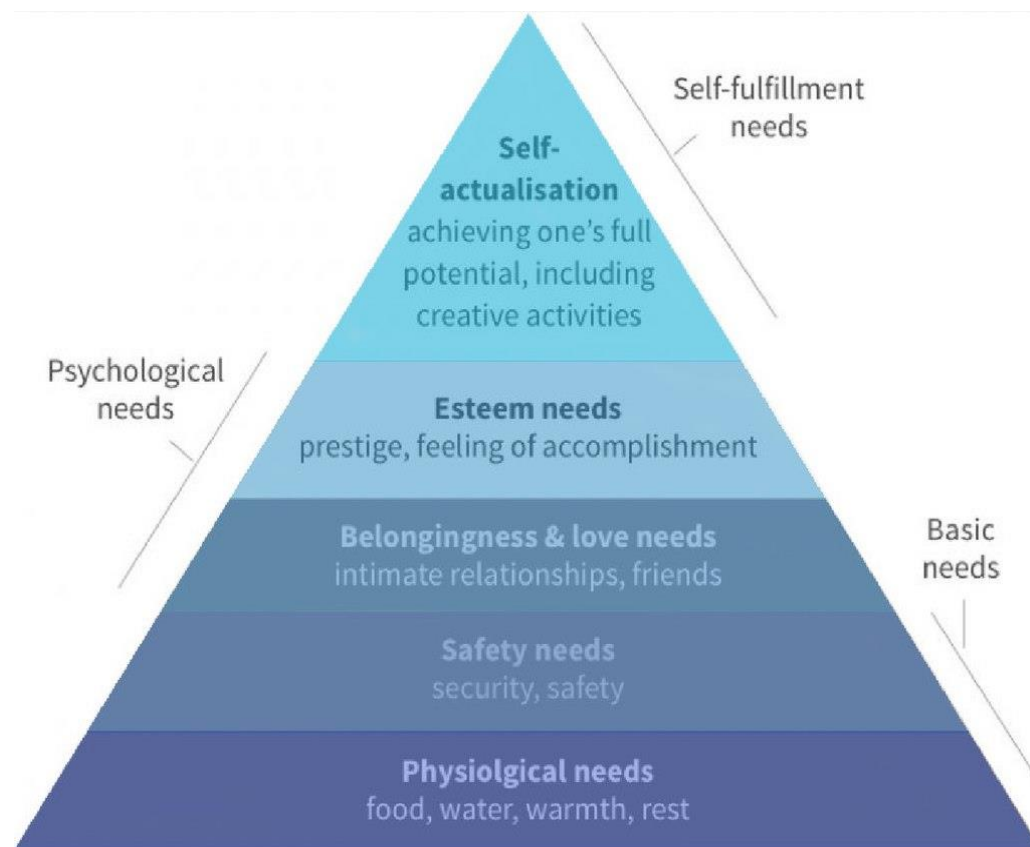


# THEORIES – Ecosystem services

- Relationship between landscape aesthetics and ecology
- How human actions can affect ecological functions beyond our "*perceptible realm*" (where landscape patterns are perceived and experienced by human)
- Landscape aesthetic experiences are relatively direct perceptual experience
- Human values + Ecological goals



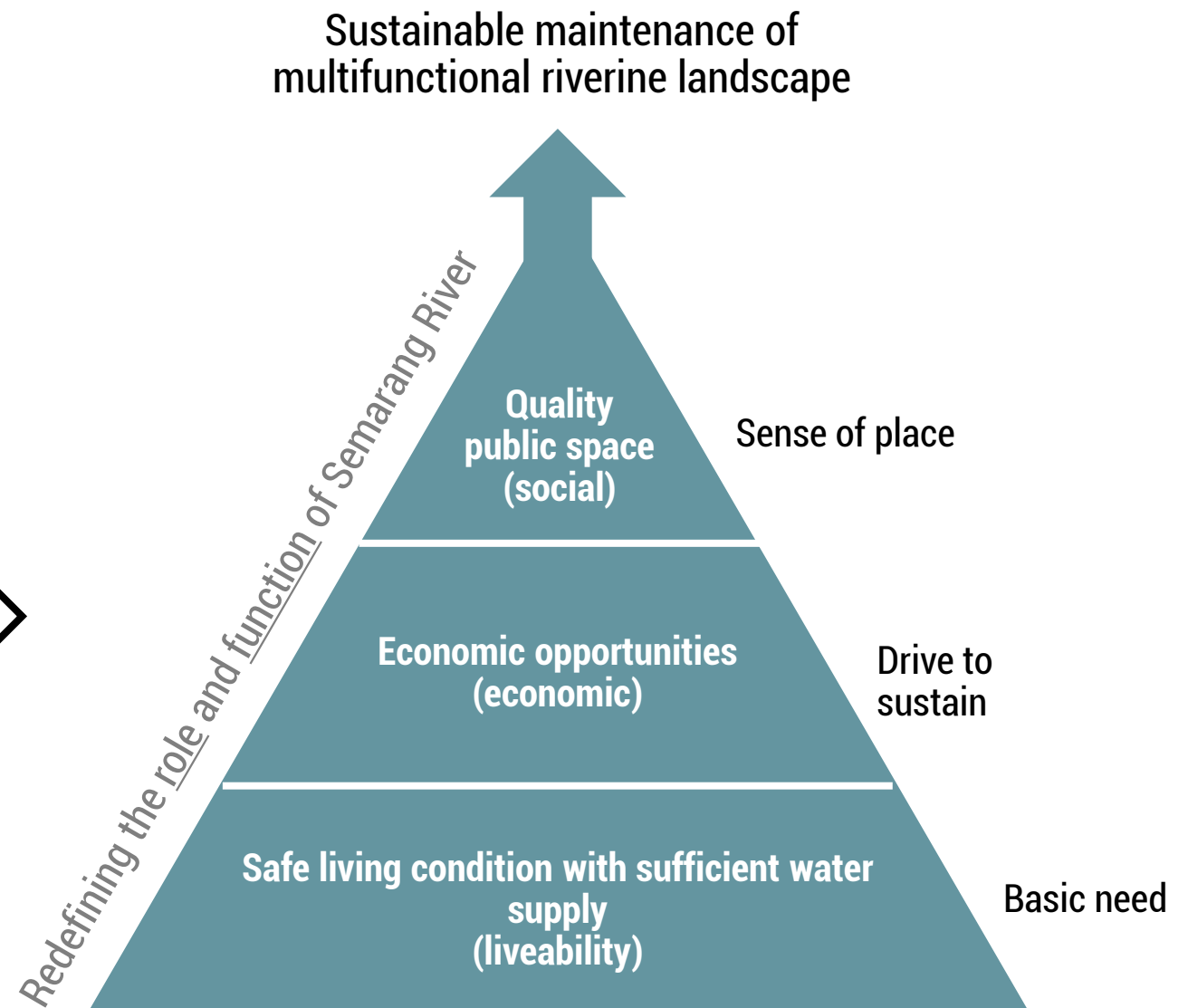
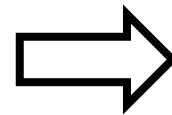
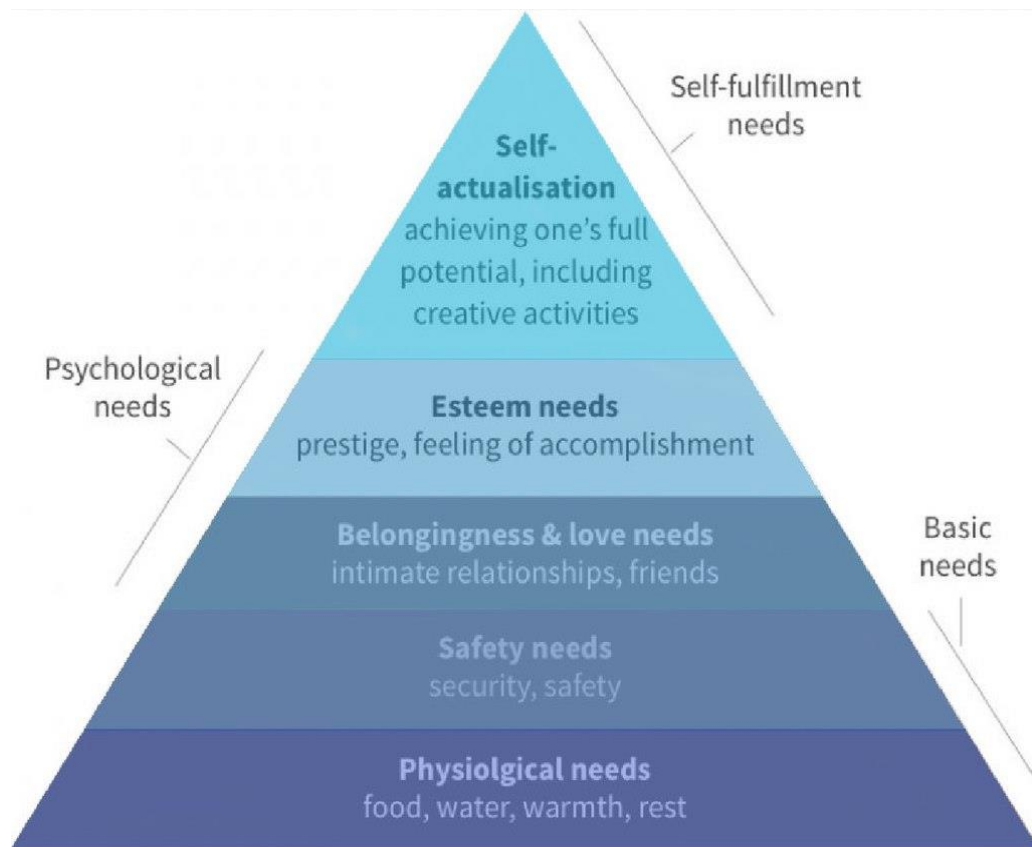
# THEORIES – Maslow's hierarchy of needs



# THEORIES – Maslow's hierarchy of needs

## HYPOTHESIS

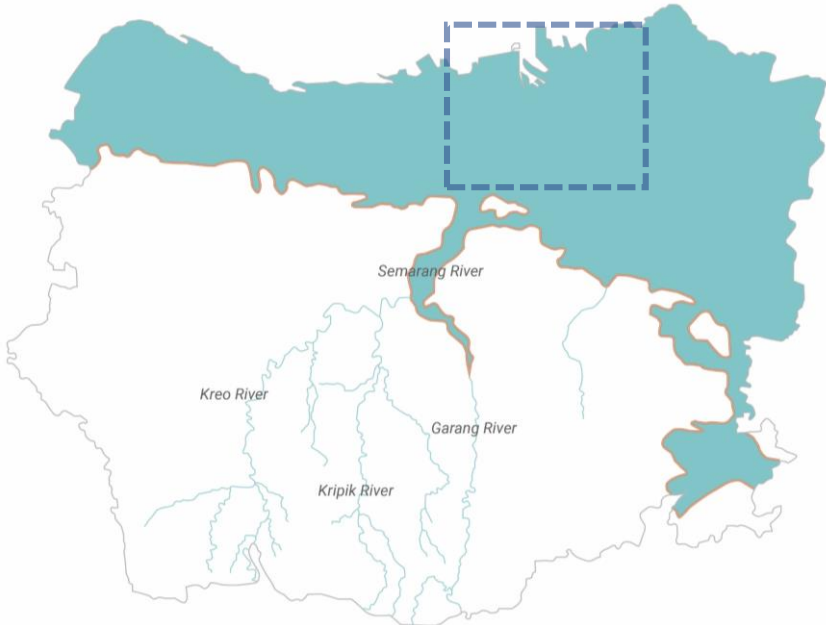
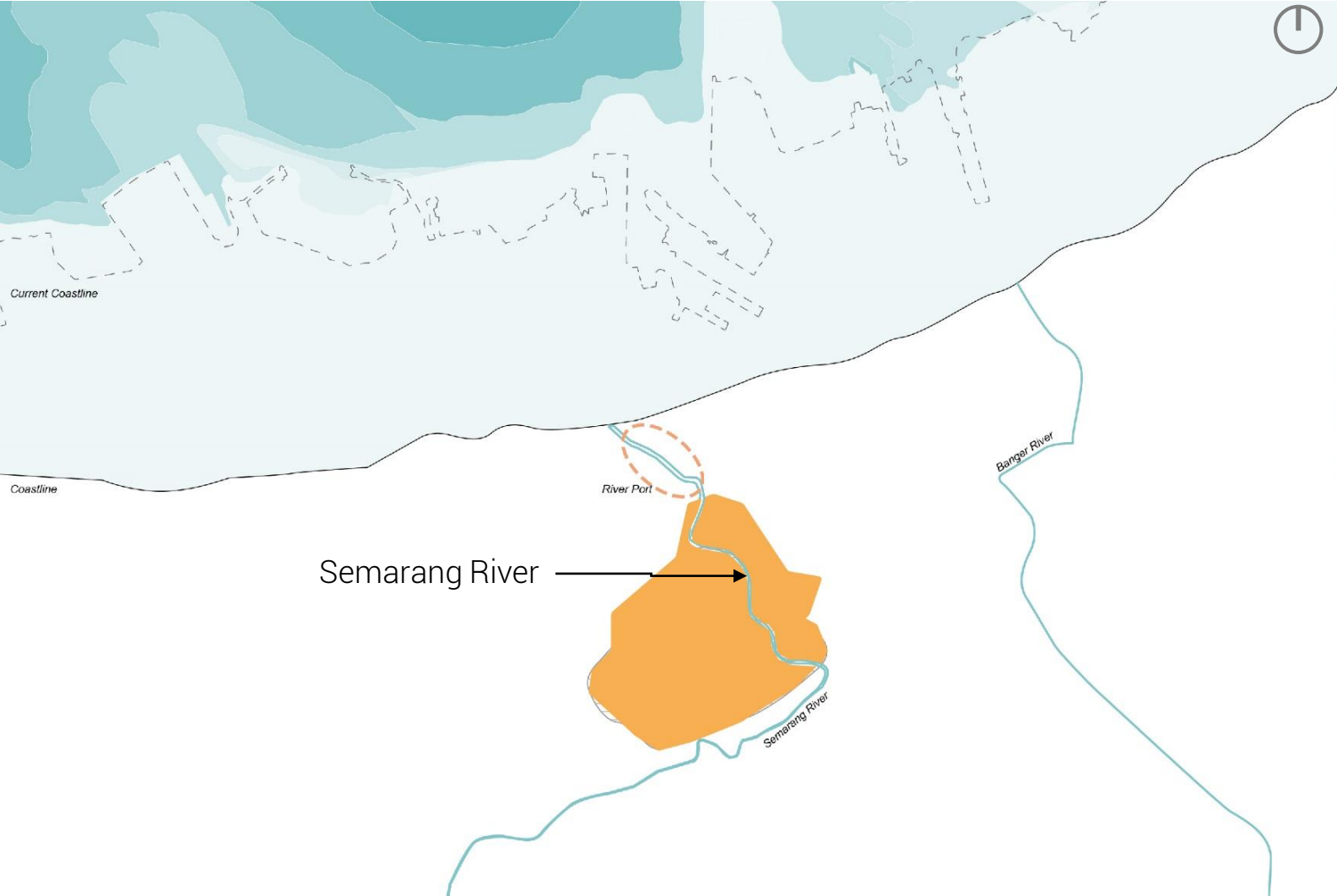
The riverine urban kampung living condition along Semarang River could be improved by redefining the role and function of the River



# ***ANALYSIS***



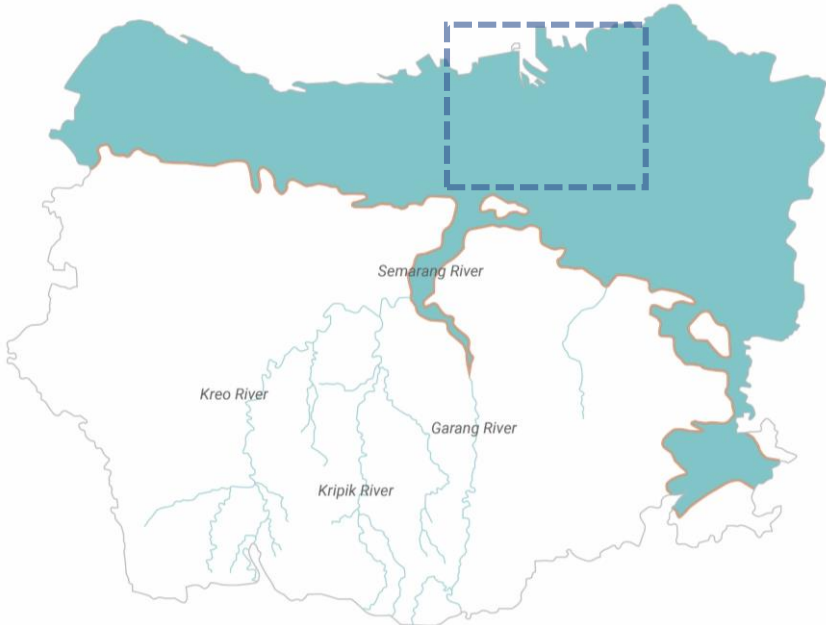
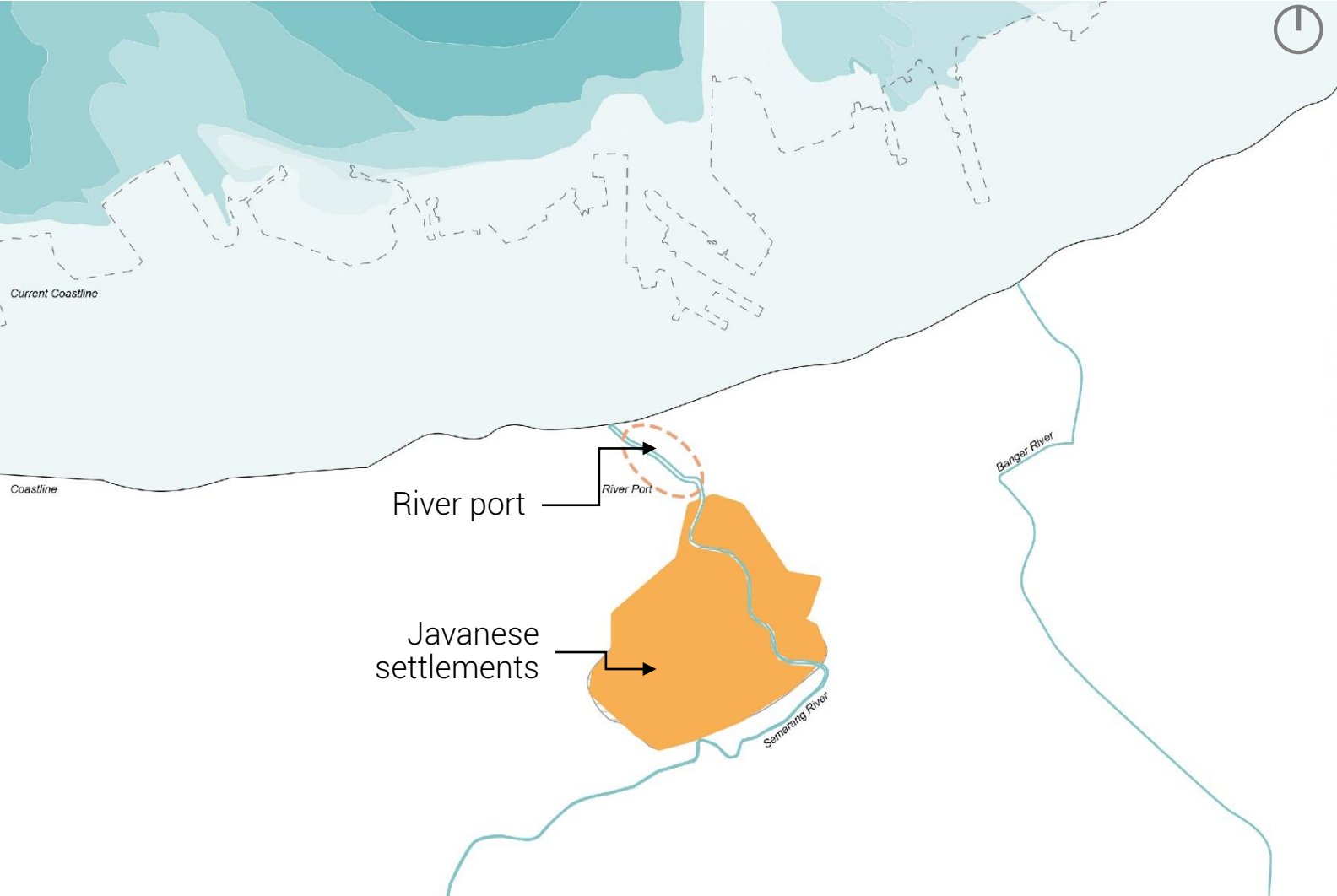
# Transformation of Semarang River



10<sup>th</sup> century

1406 – The first port in Semarang was built

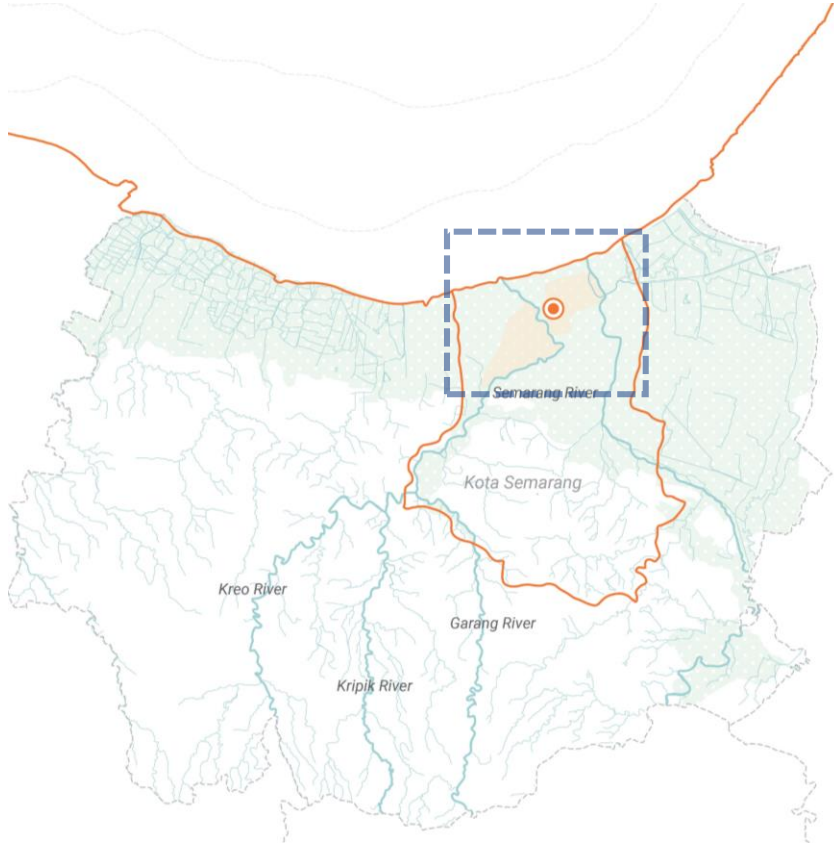
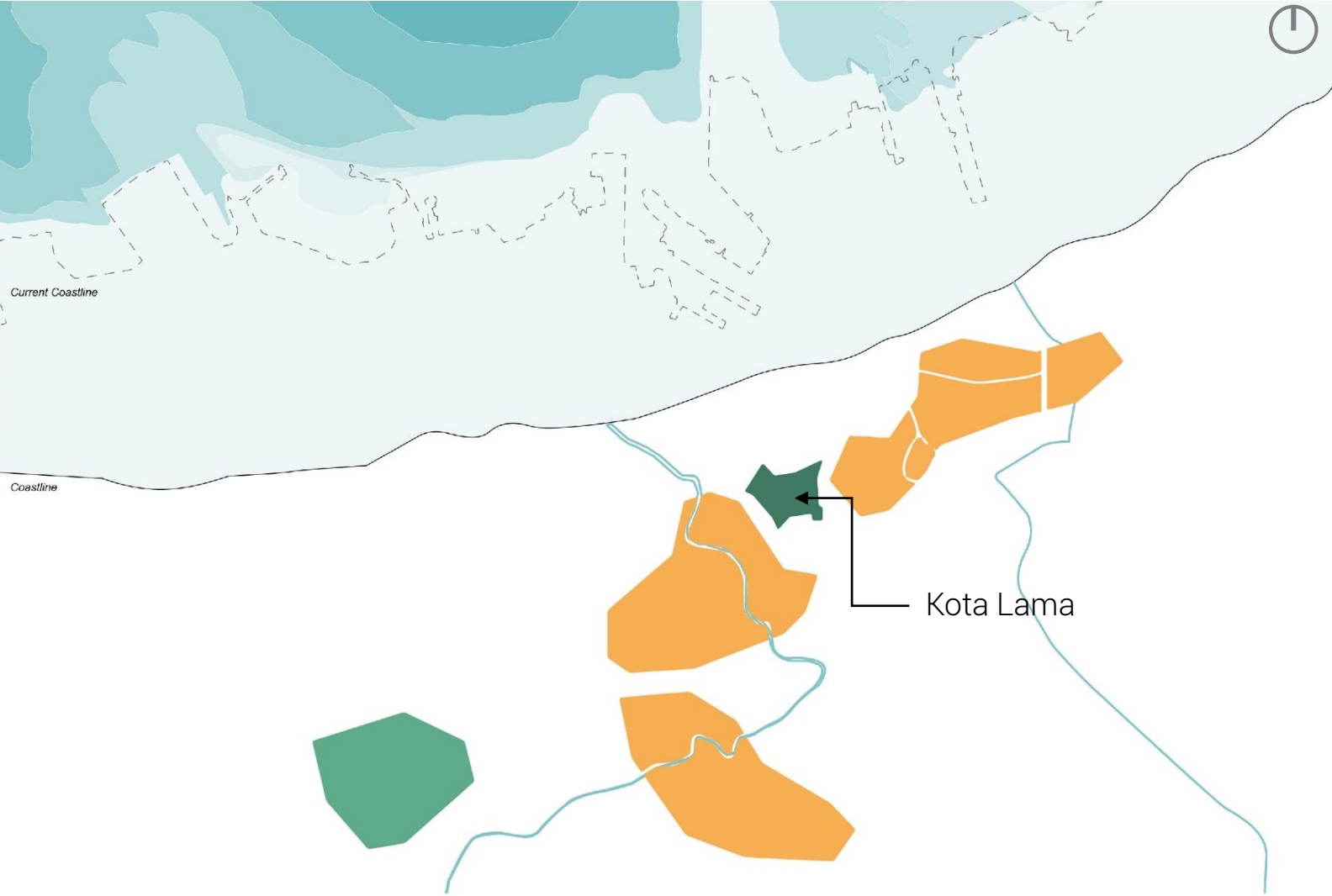
# Transformation of Semarang River



10<sup>th</sup> century

1406 – The first port in Semarang was built

# Transformation of Semarang River

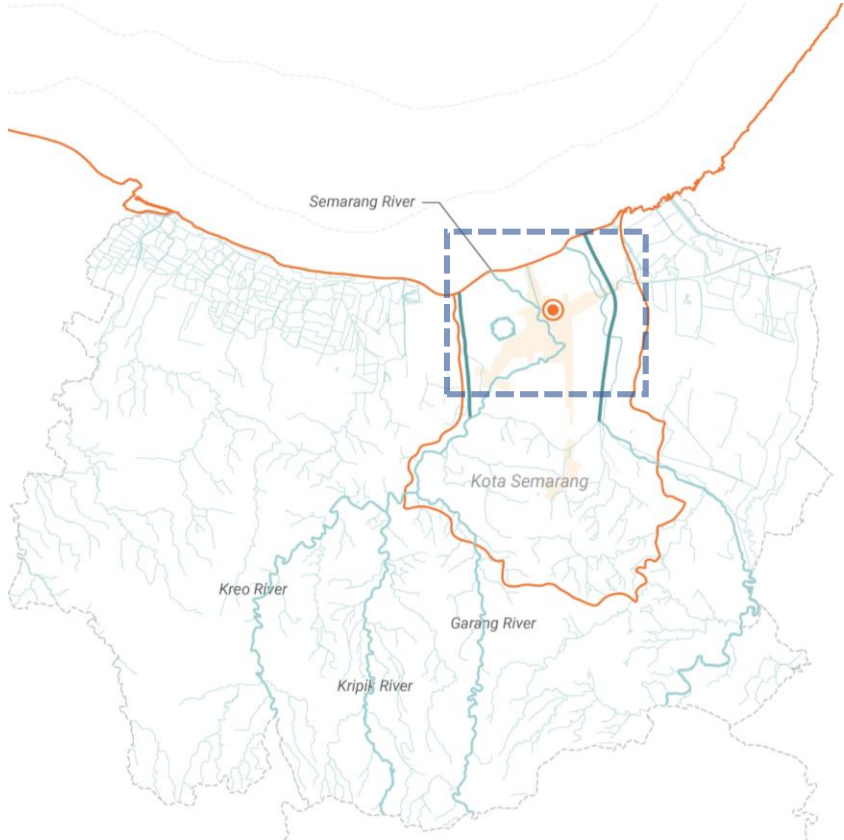
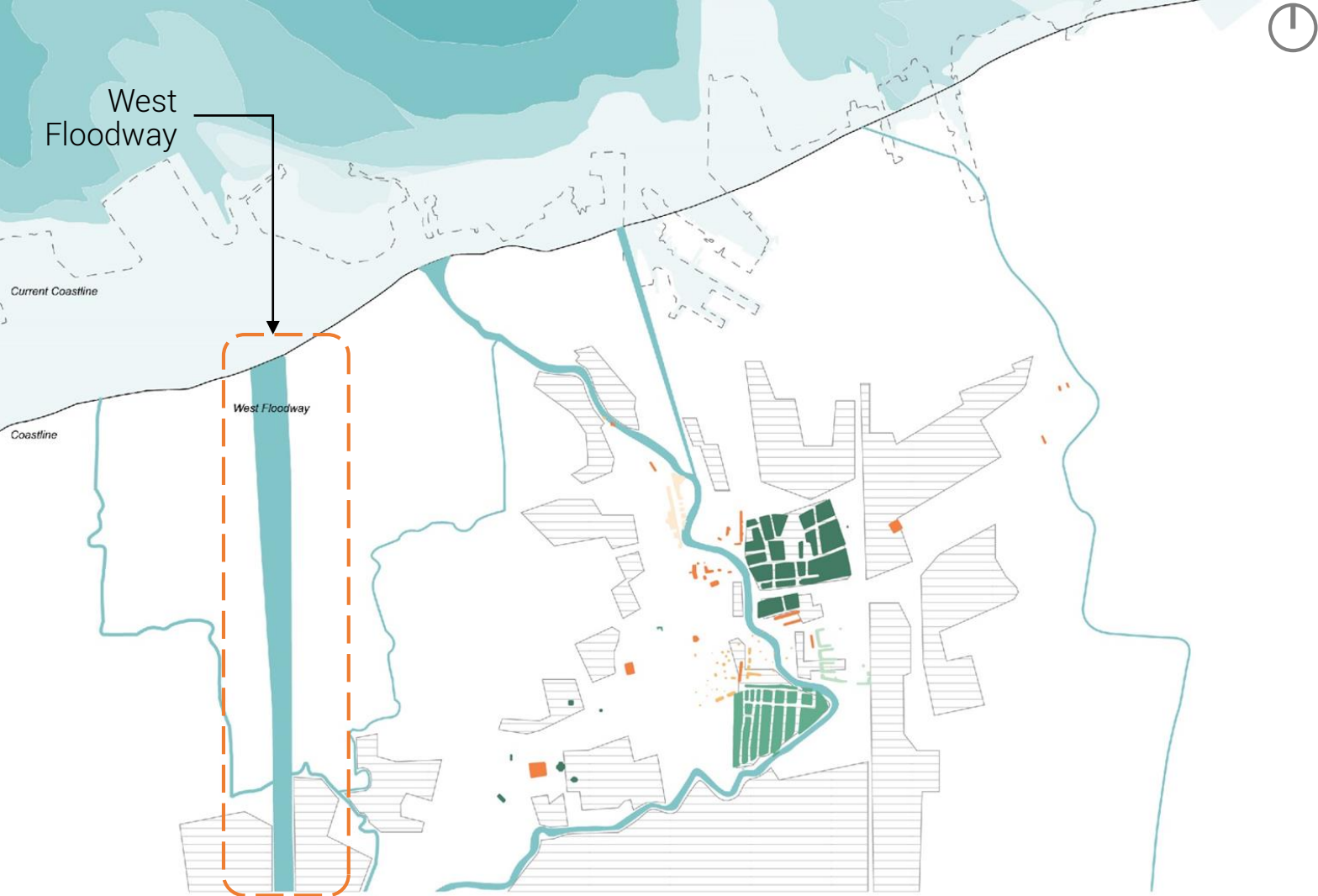


1600

- Dutch Area
- Chinese Area
- Javanese Area

1650 – Ethnic settlements development around river port

# Transformation of Semarang River

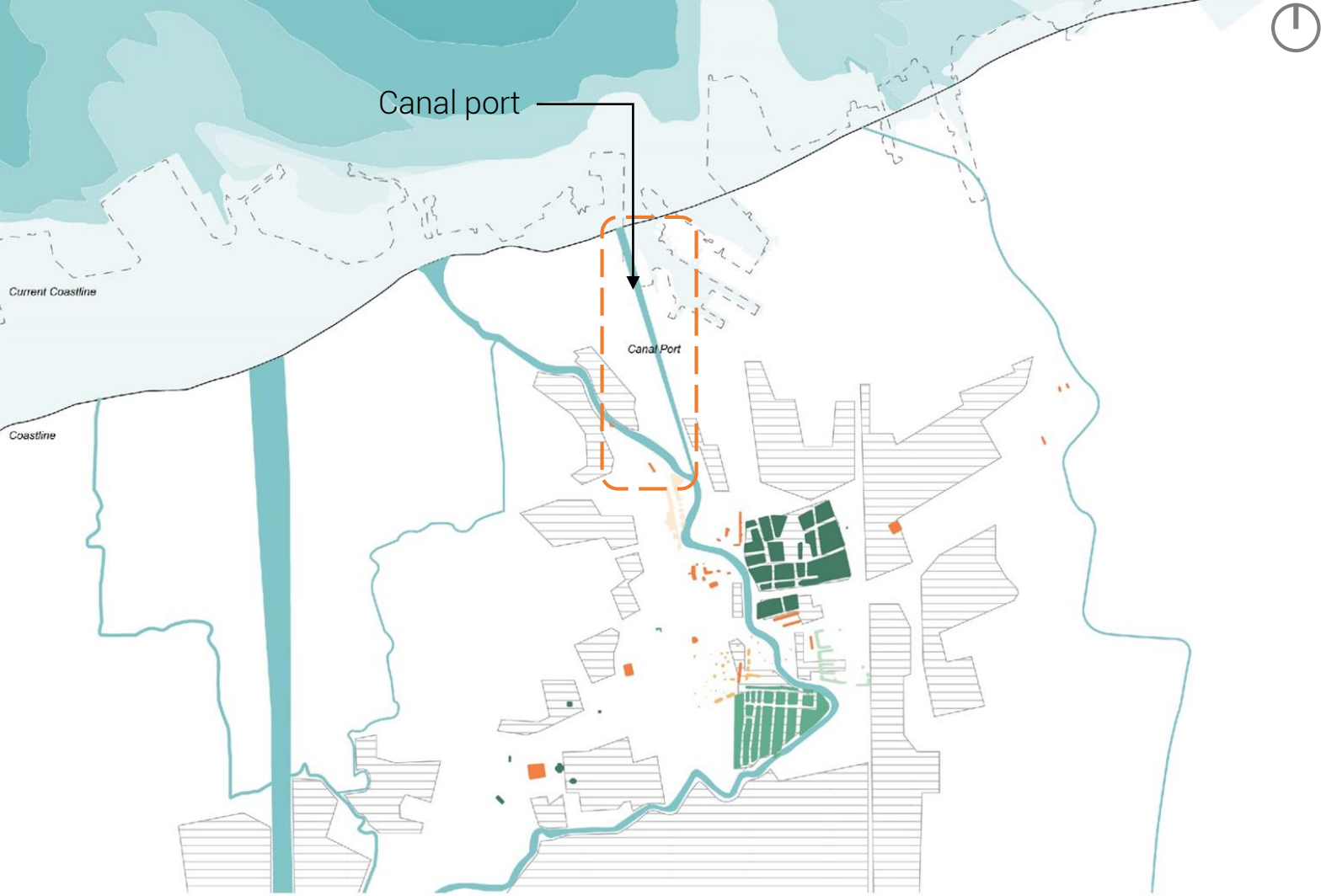


1900

- Dutch Area
- Chinese Area
- Javanese Area
- Muslim Area
- Melayu Area

1850 – West Floodway was built

# Transformation of Semarang River

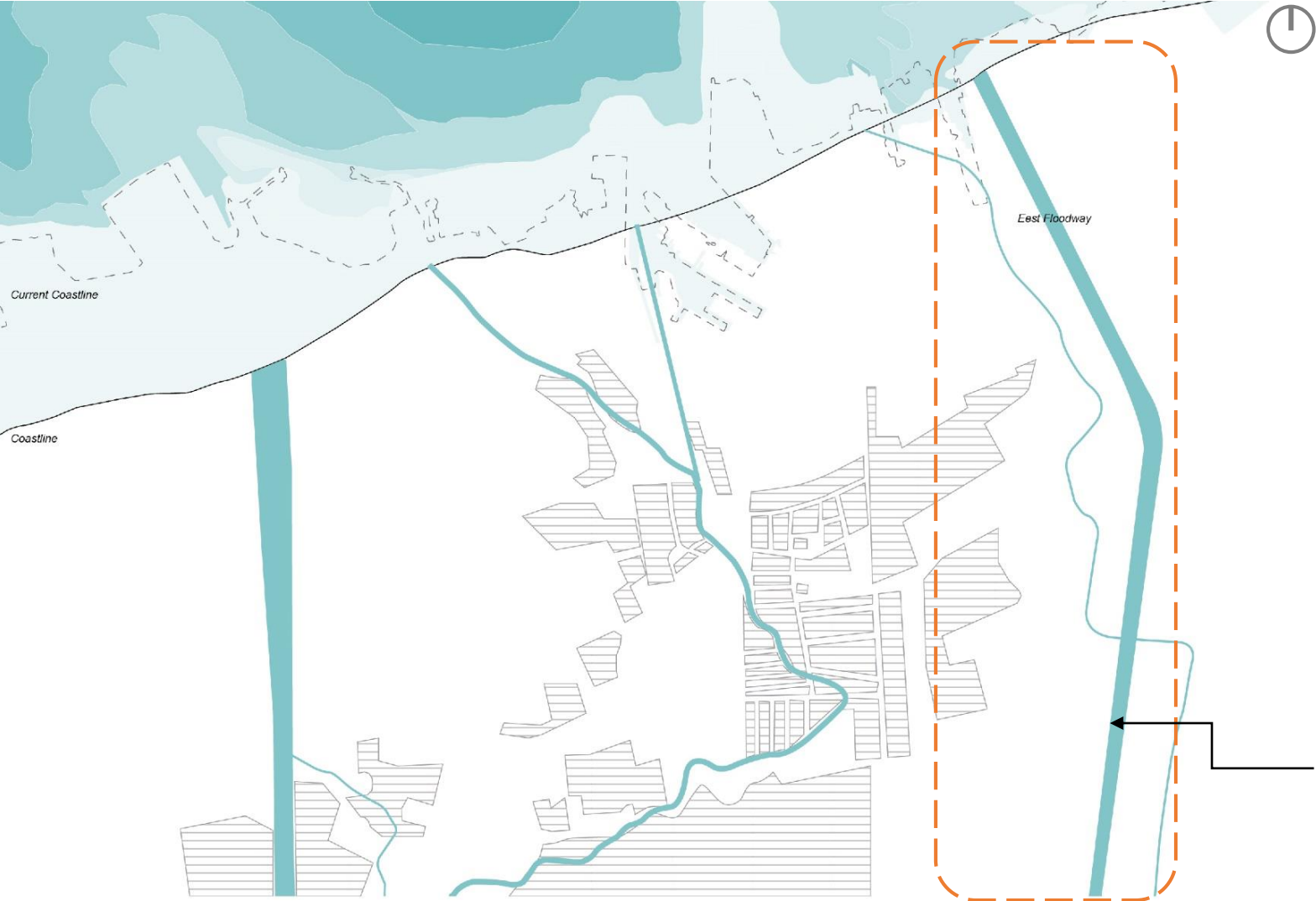


Canal port (1880)

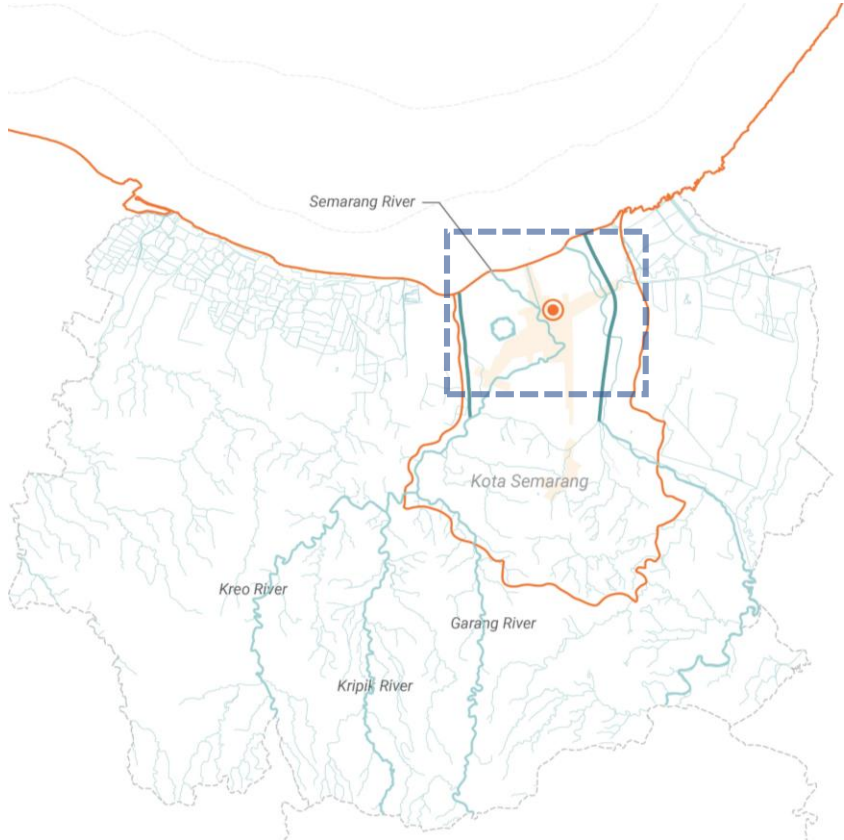
- Dutch Area
- Chinese Area
- Javanese Area
- Muslim Area
- Melayu Area

1854 – A new canal port was built

# Transformation of Semarang River



1894 – East Floodway was built



1900

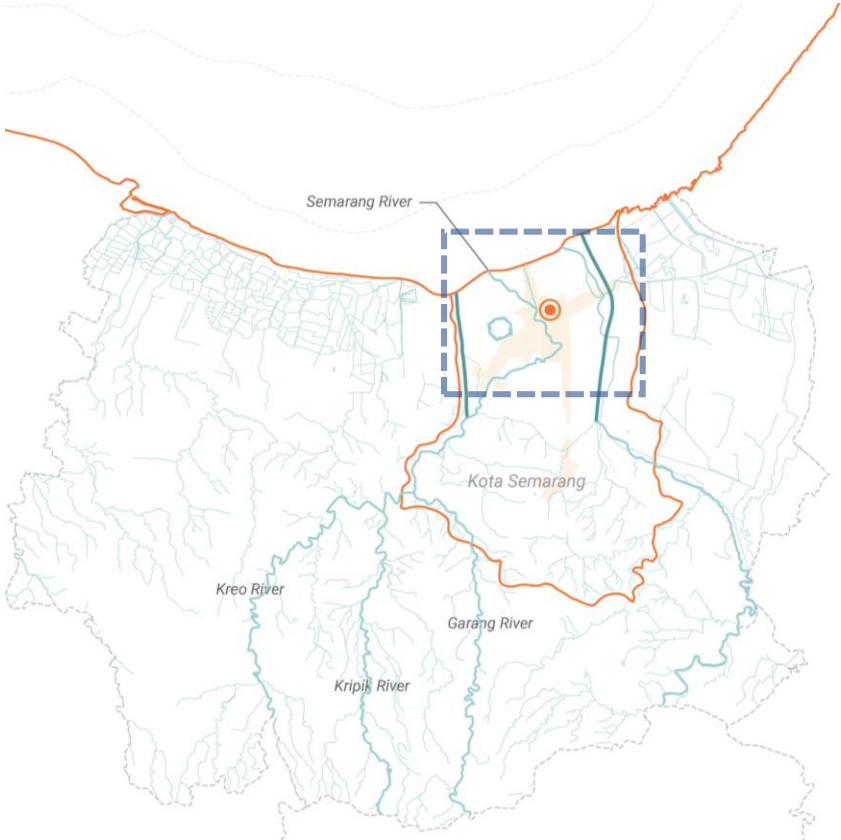
East Floodway



# Transformation of Semarang River

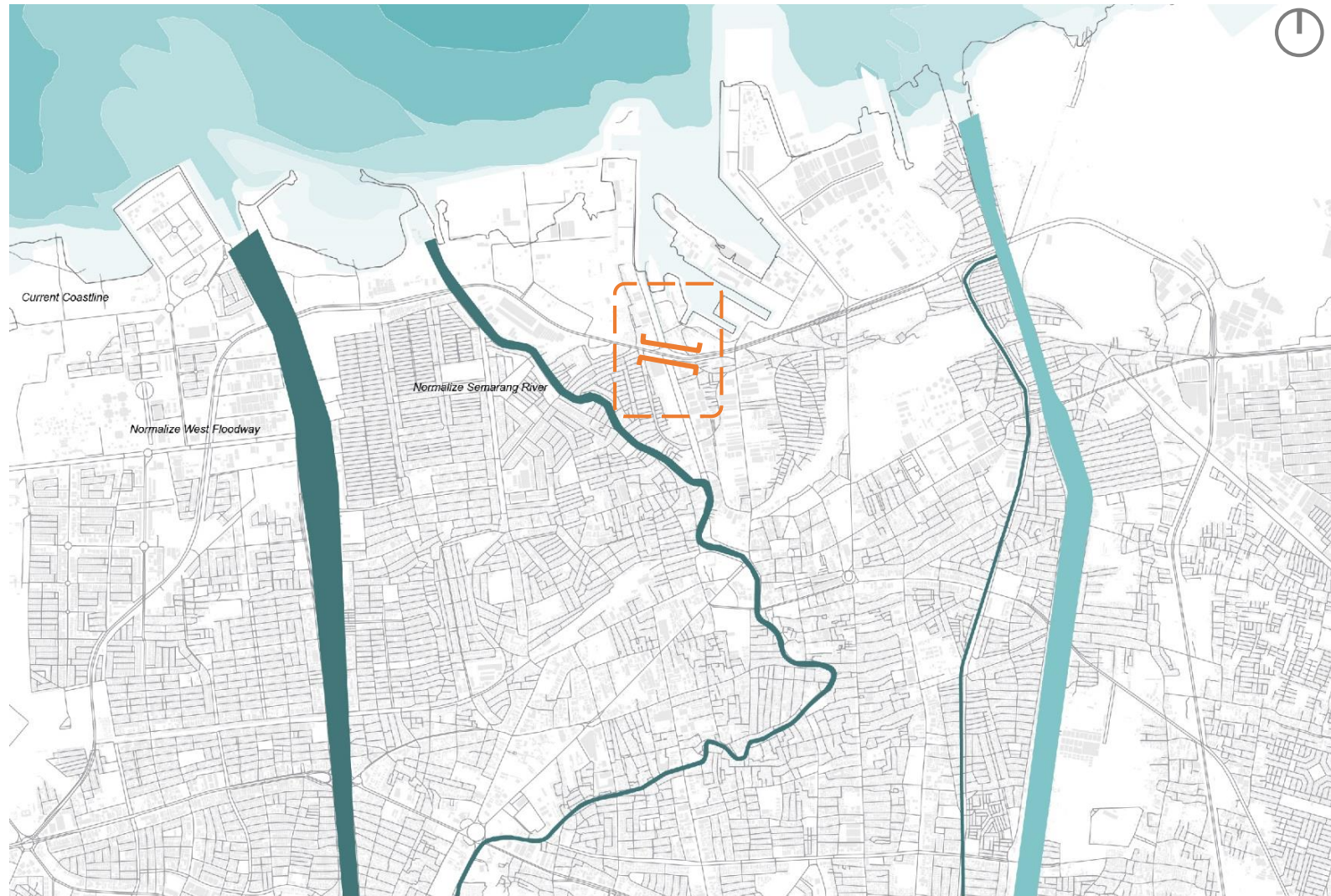


1924 – Tanjung Mas Port was built



1900


# Transformation of Semarang River



Presence – Flood wall built at the mouth of Semarang River

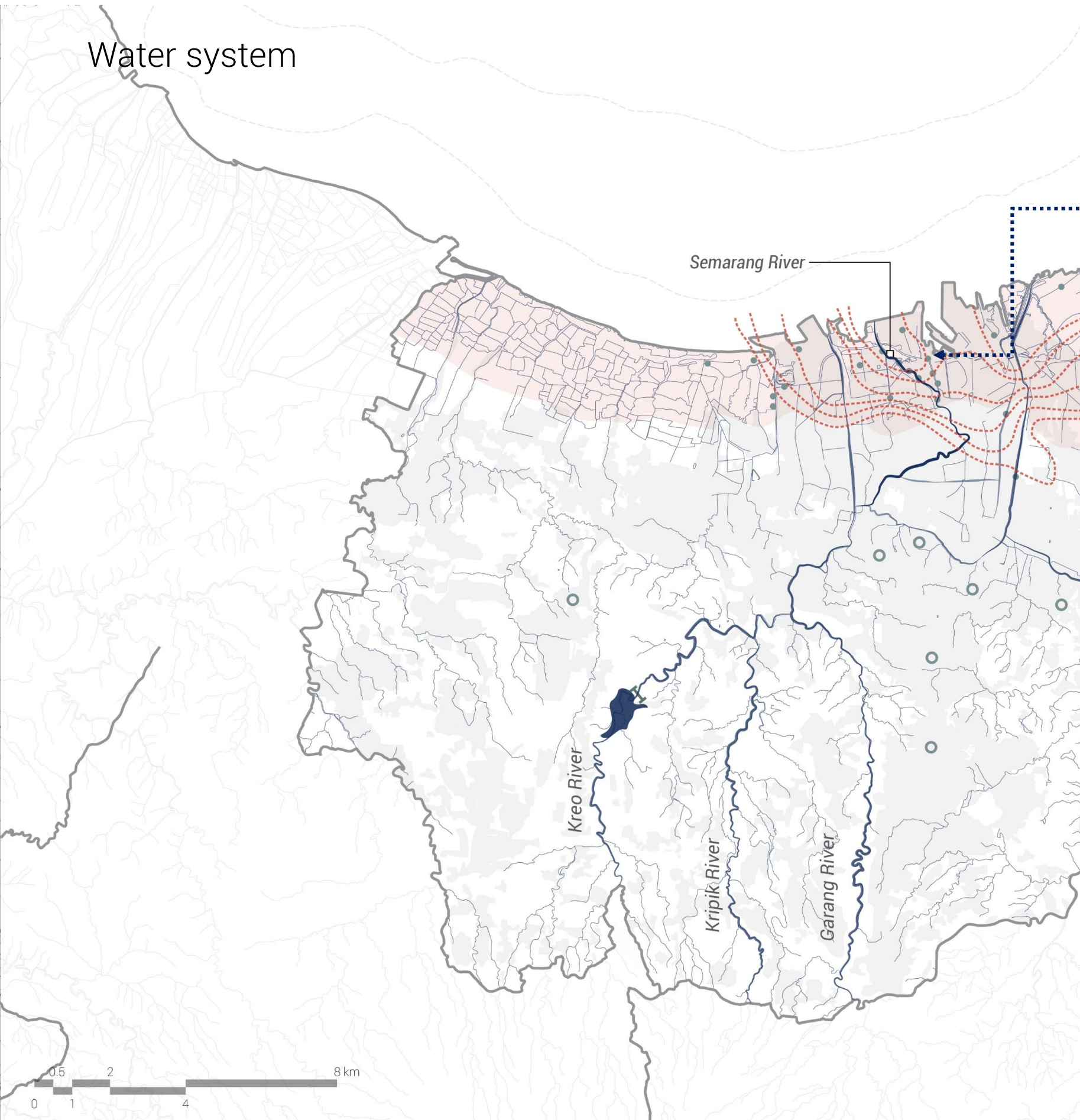


# Transformation of Semarang River



Presence – Flood wall built at the mouth of Semarang River

# Water system



Semarang River

Kreo River

Kripik River

Garang River



3-4 cm / year



# Water system

Jembatan Dam



Semarang River



3-4 cm / year



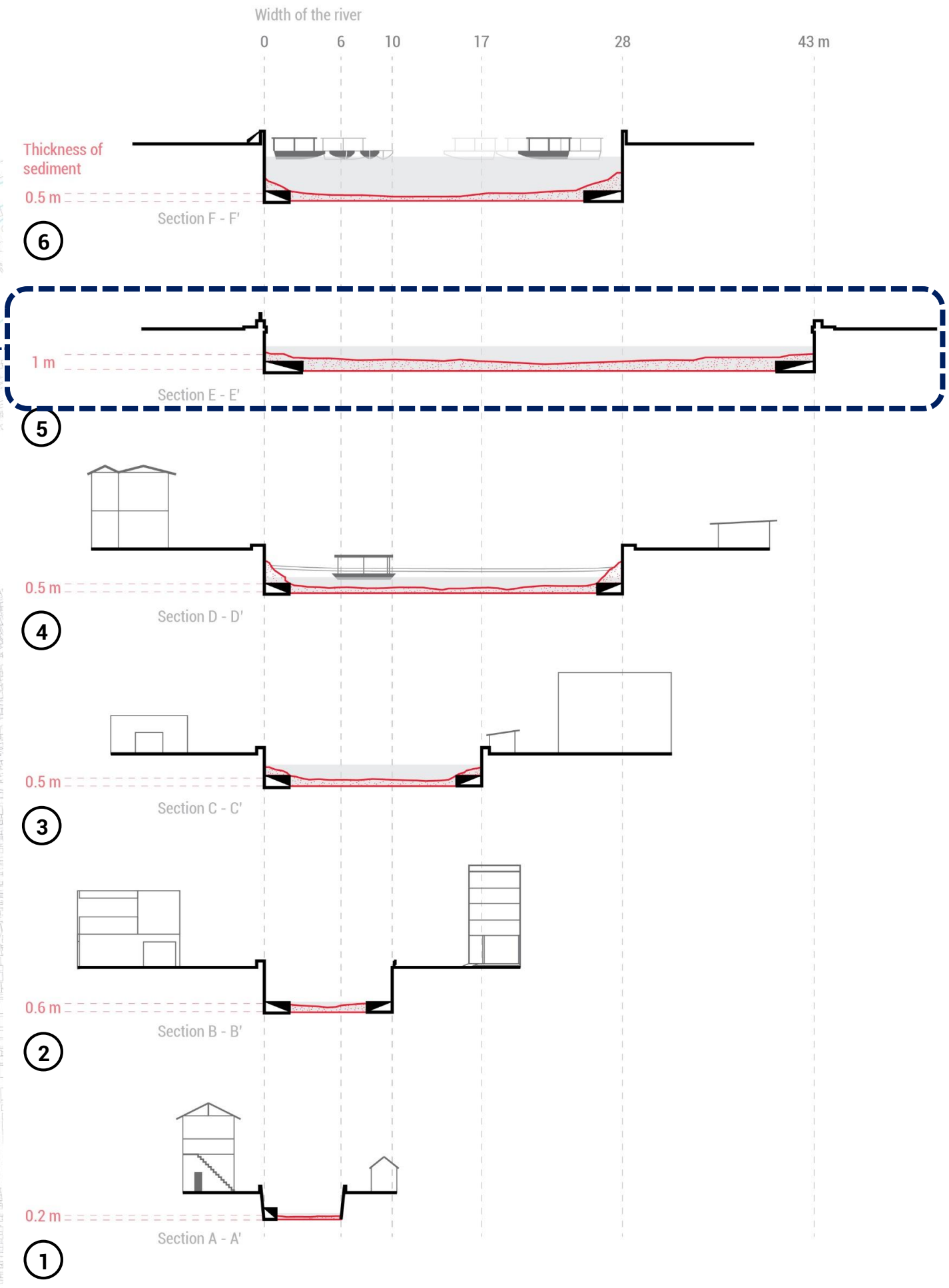
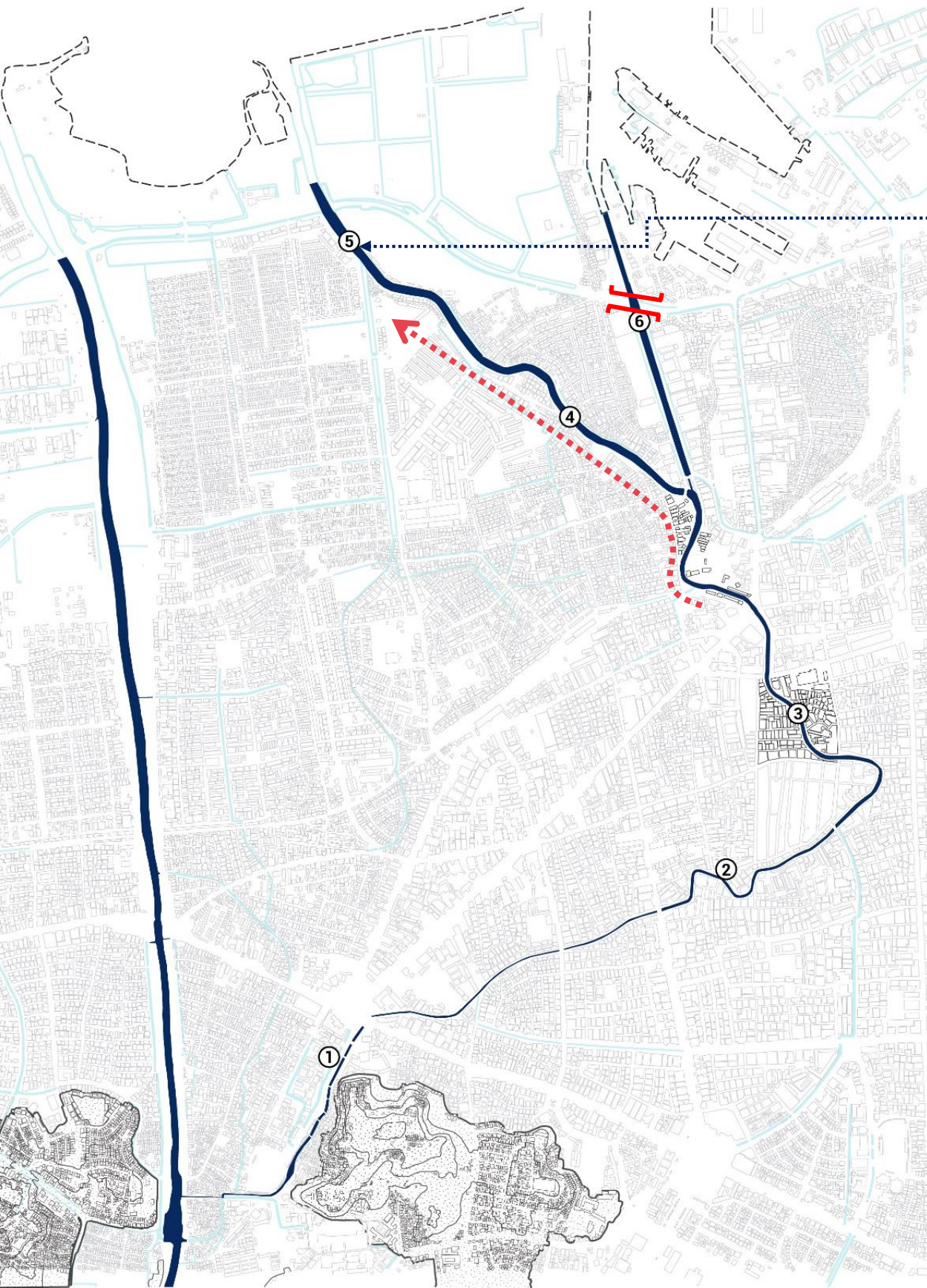
Kreo River

Kripik River

Garang River



# Sedimentation




# Transformation of Semarang River




Presence – Semarang River used as a sewer

Significance of today's Semarang River – Historical values



Significance of today's Semarang River – Historical values



Significance of today's Semarang River – Spatial aspect



Micro-climate regulation



# Significance of today's Semarang River – Socio-cultural aspect



Significance of today's Semarang River – Socio-cultural aspect




# Significance of today's Semarang River – Socio-cultural aspect

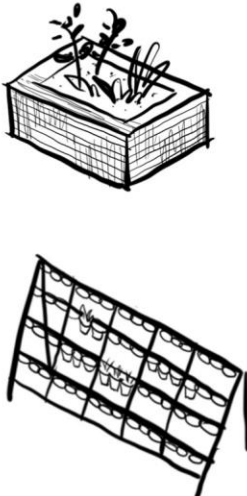
Production




Water-related



Greening



Social / leisure



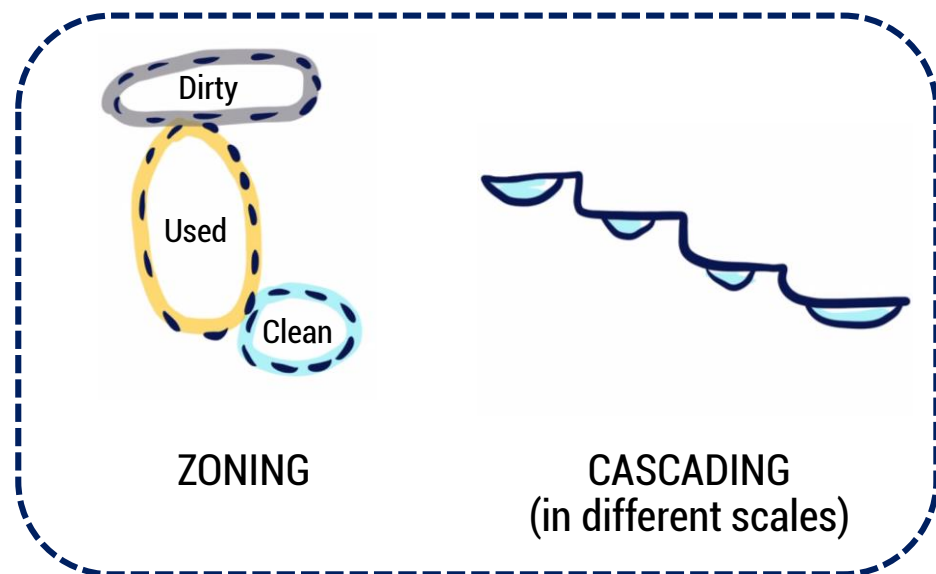
# ***DESIGN PRINCIPLES***

# Precedent


## Kampung Naga

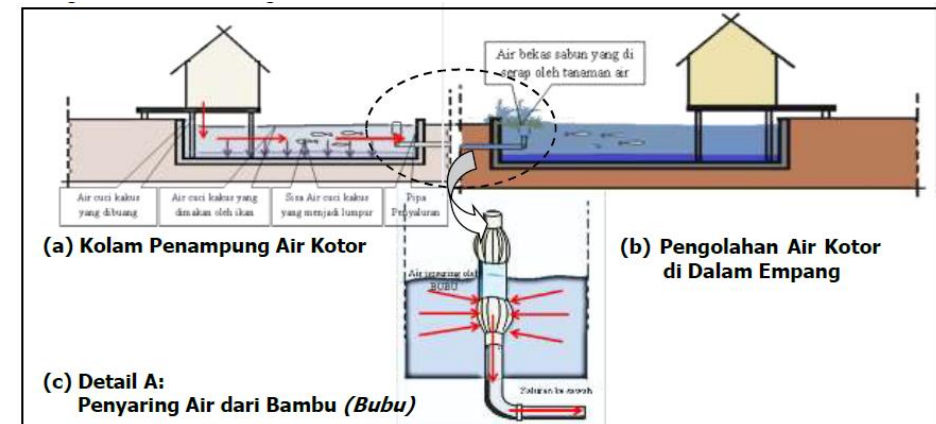


Kampung Naga

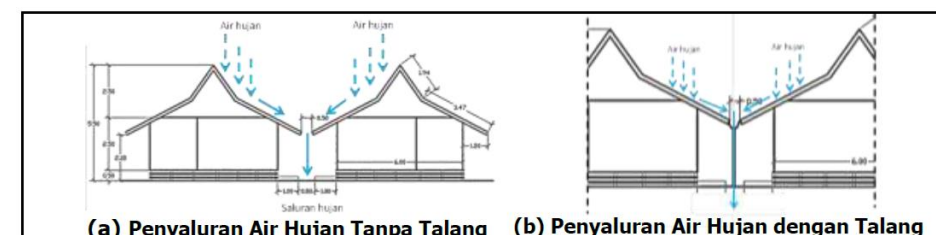


Tabel 1. Pembagian Lahan di Kampung Naga

No	Pembagian Lahan	Foto	Keterangan
1	Area Suci		Zona kampung yang termasuk Area Suci adalah (a) hutan larangan yang dianggap suci dan selalu dijaga
2	Area Dalam	  	Area Dalam terdiri dari (a) rumah tinggal, (b) mesjid, (c) <i>balai patemon</i>
3	Area Luar	     	Area Luar merupakan area perairan yang terdiri dari (a) jamban untuk mandi, (b) pacilingan untuk buang air, (c) pancuran untuk tempat mencuci, (d) empang, (e) sawah, (f) kandang kambing



Gambar 14. Pengolahan Air Kotor di Kampung Naga



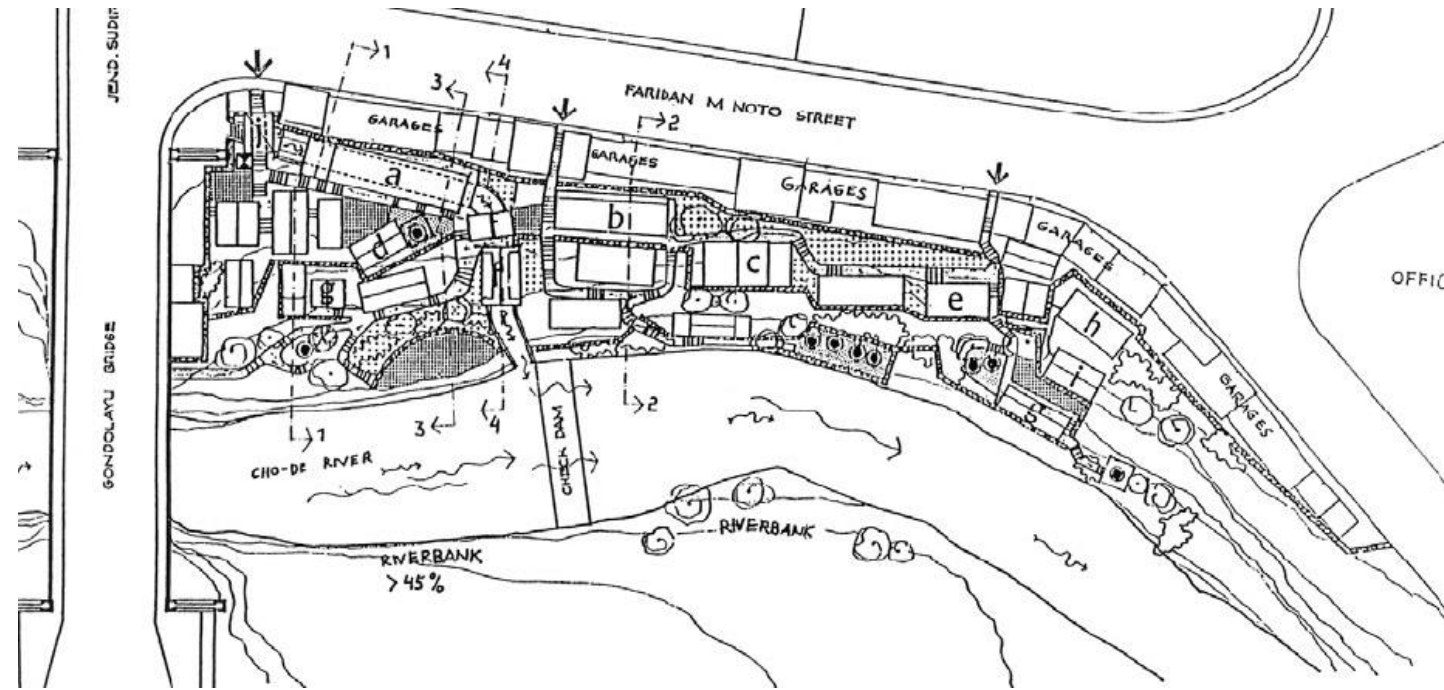
Gambar 15. Sistem Penyaluran Air Hujan pada Atap di Kampung Naga

Precedent

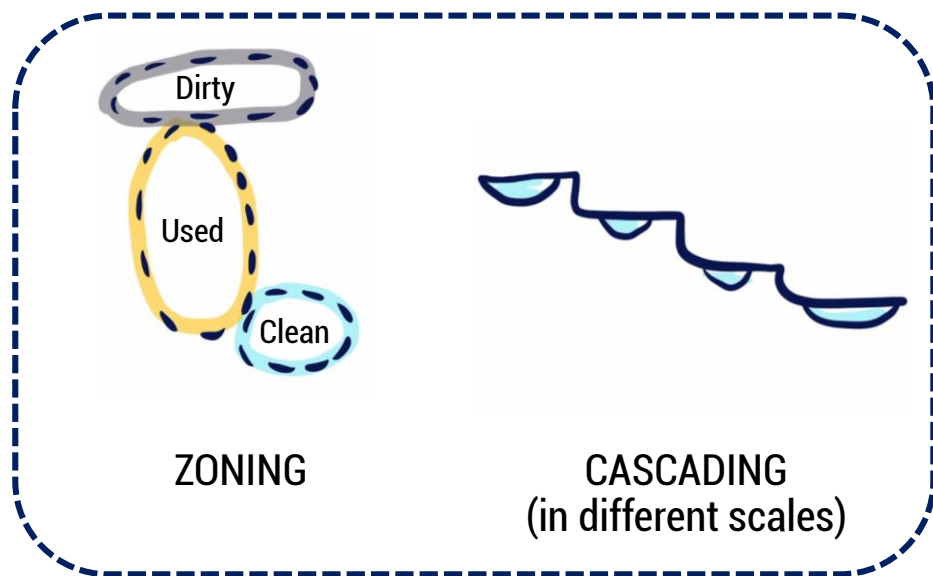
Kampung Kali Cho-de



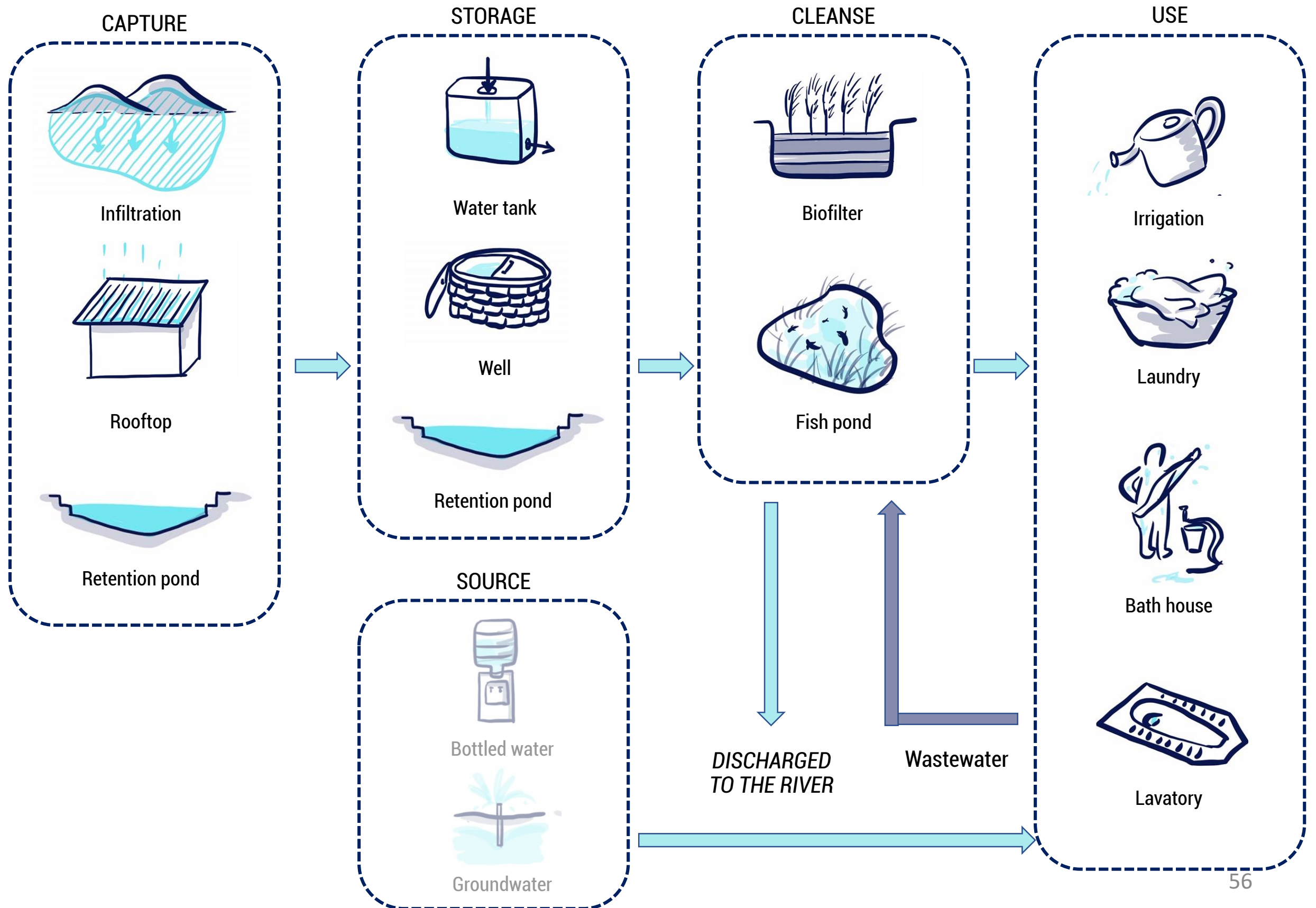
Kampung Kali Chode



-  guardian shelter
-  clear water wells
-  washing places
-  children's playground
-  vegetables garden
-  path with steps



Design principle  
Proposed flow



Design principle


Programme

**CAPTURE**



Bamboo forest

**STORAGE**




Rainwater harvest  
and water point

**USE**



Farm / Herb garden


**CLEANSE**



Wastewater purification pond

+

**SOCIAL**



+

Communal space



# ***DESIGN IMPLEMENTATION***

# 1. High-density riverside kampungs

Location



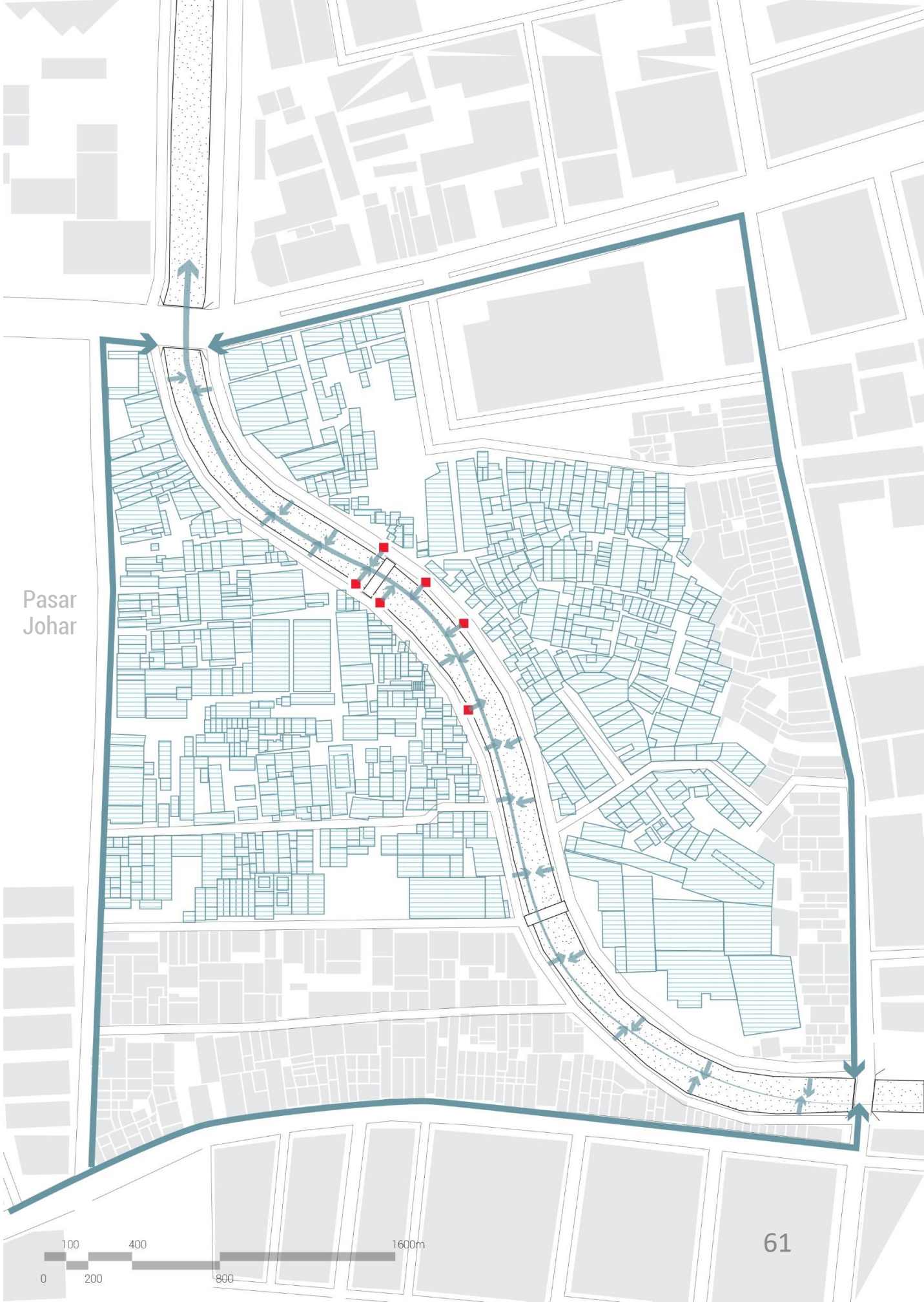
1. High-density riverside kampungs

Location



# 1. High-density riverside kampungs

Current flow

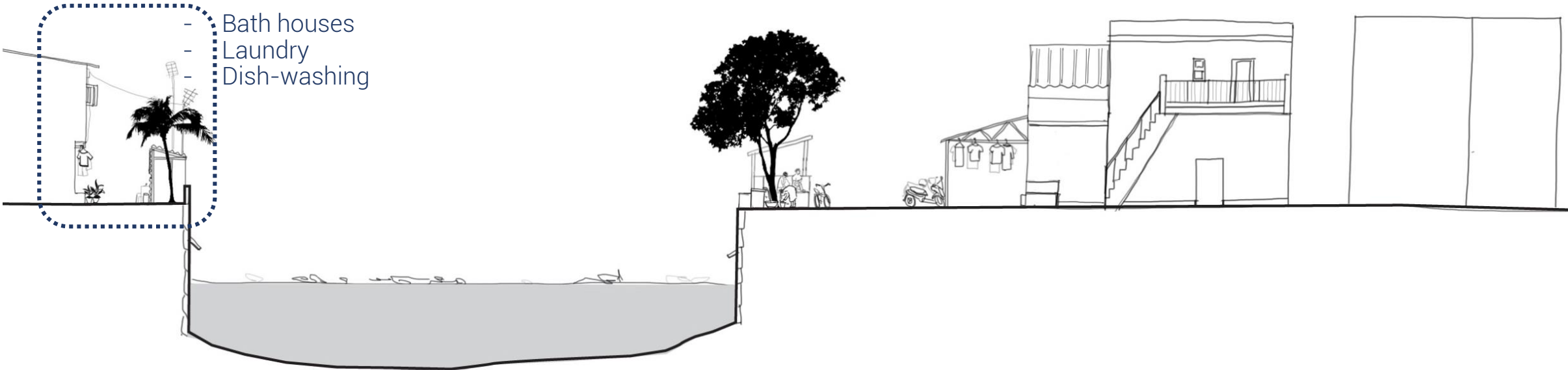


- Existing*
- Water point
  - ← Drainage
  - ← River flow



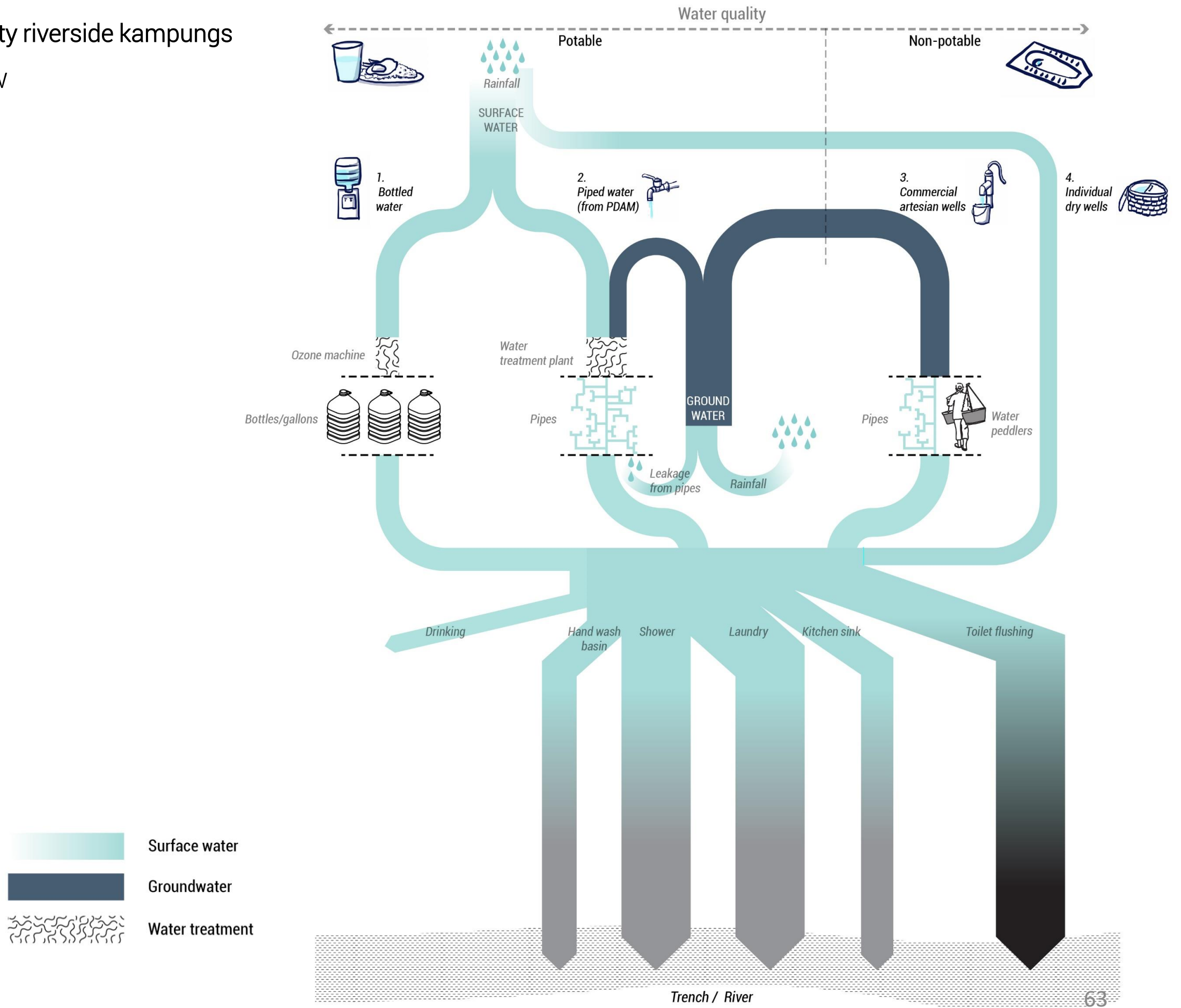
# 1. High-density riverside kampungs

Current flow



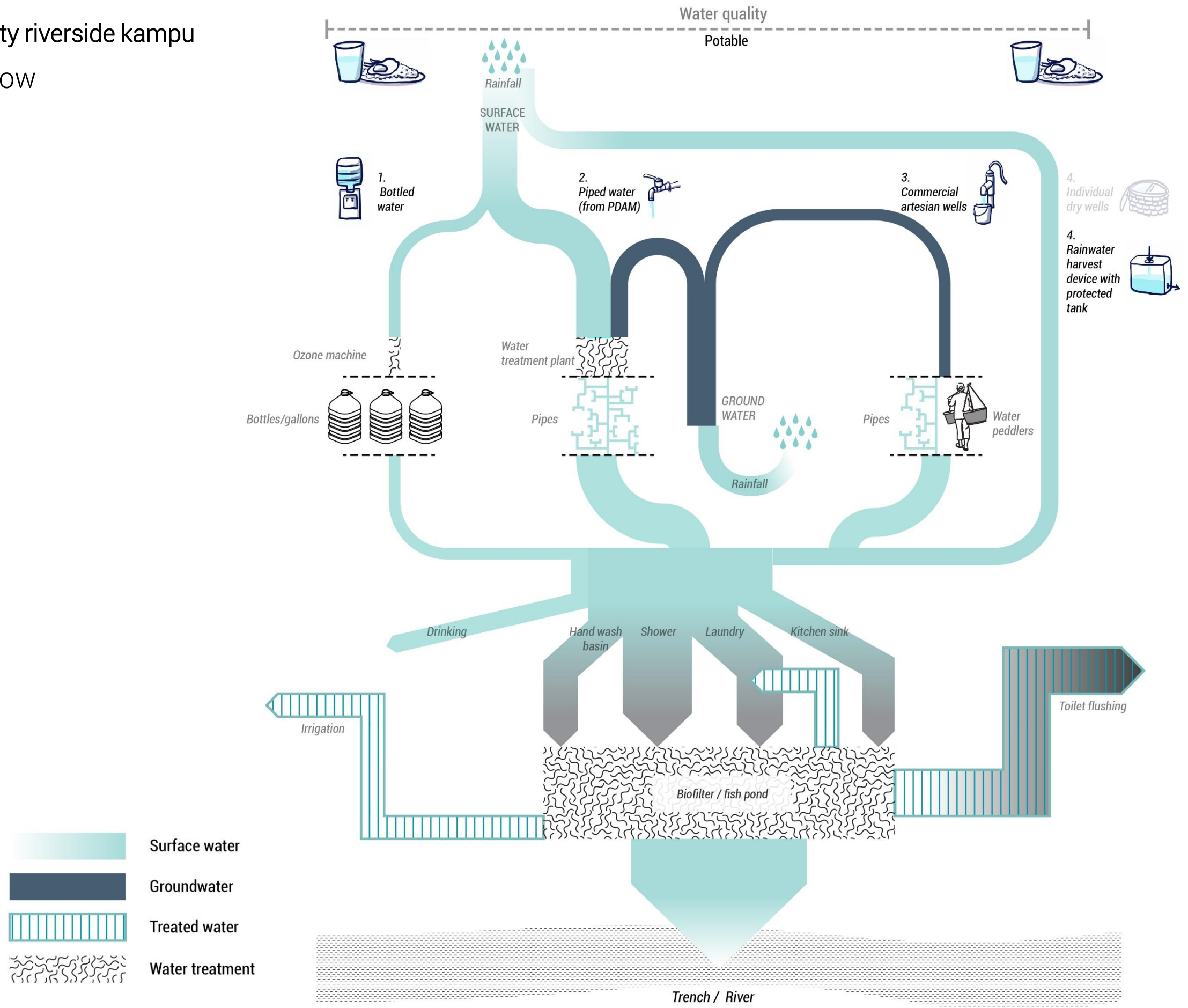
# 1. High-density riverside kampungs

## Current flow



# 1. High-density riverside kampu

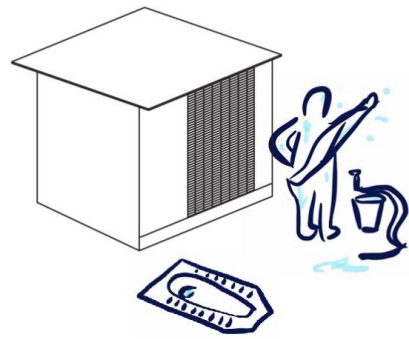
## Proposed flow




# 1. High-density riverside kampungs

## Landscape pattern

Source of wastewater

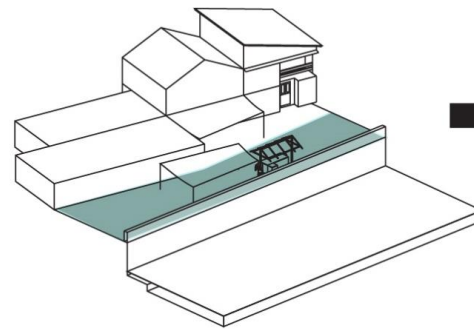


Shower or lavatory  
(blackwater)

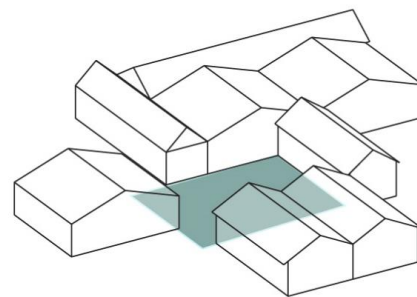


Laundry, washing  
(grey water)

Spatial condition

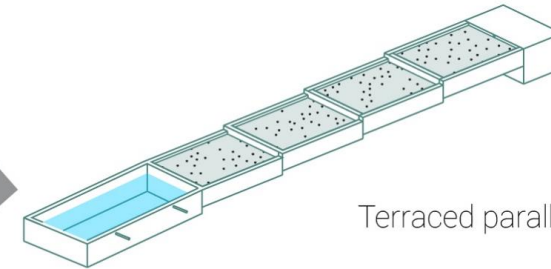


River edge

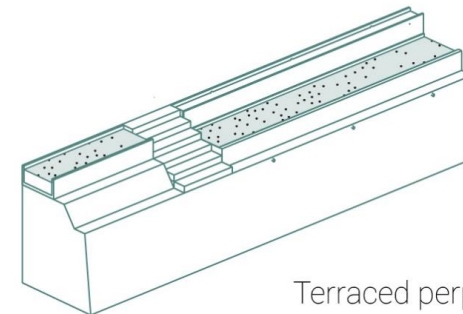


In between buildings

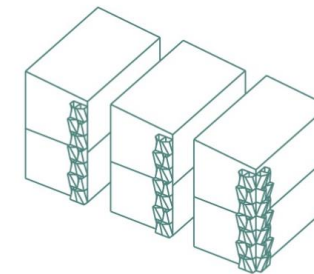
Design typology



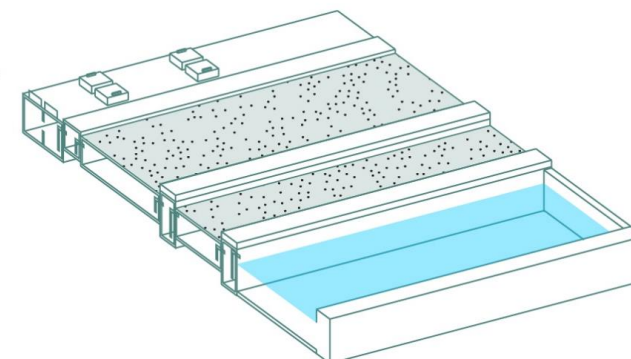
Terraced parallel to river edge



Terraced perpendicular to river edge



Vertical constructed "wetland"

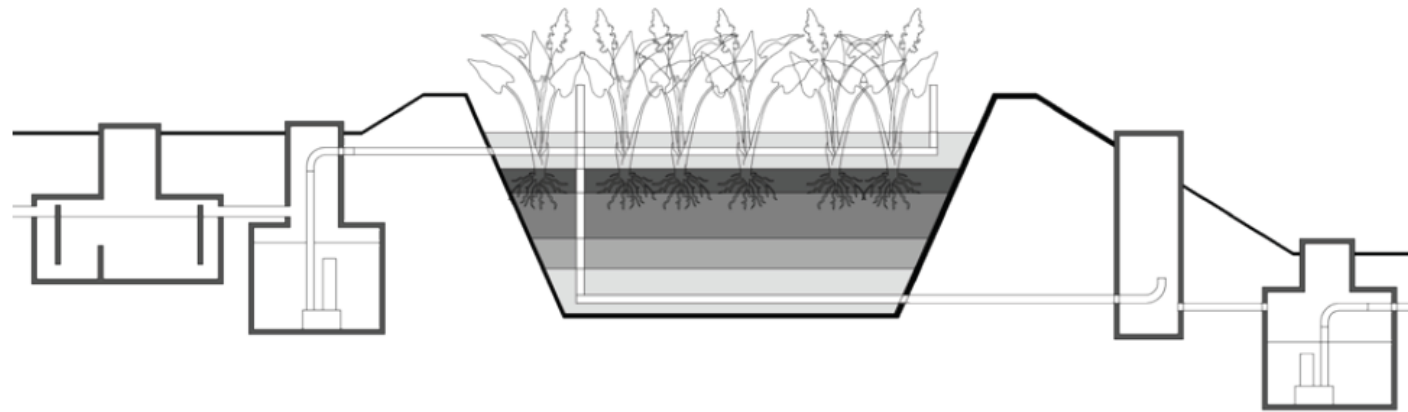


Constructed wetland with aquaponics

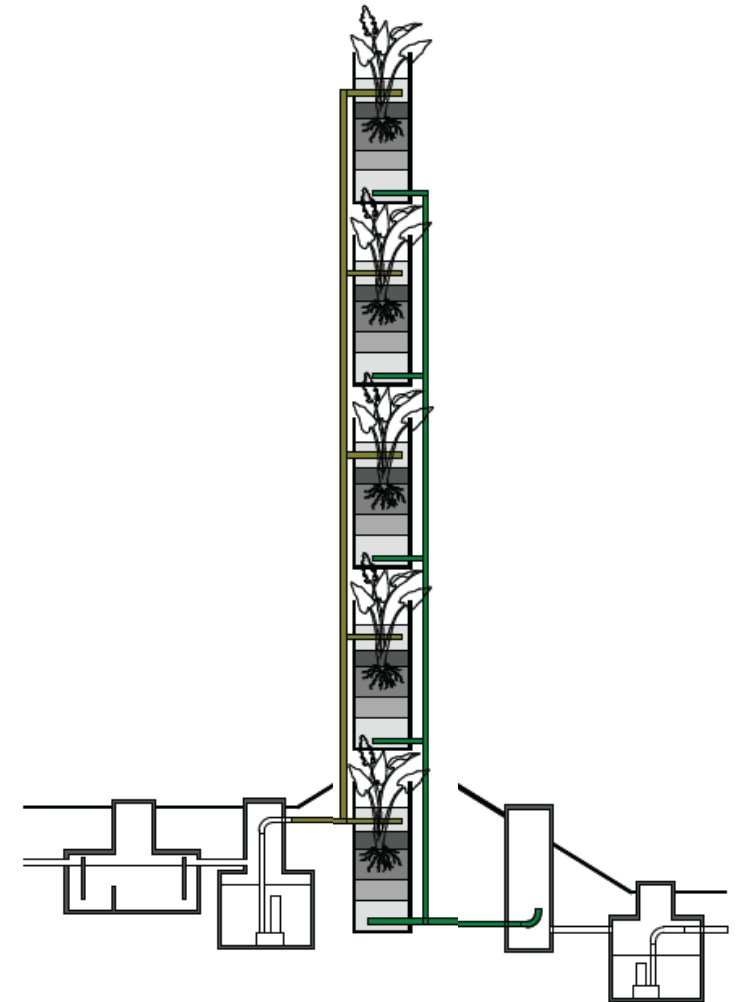
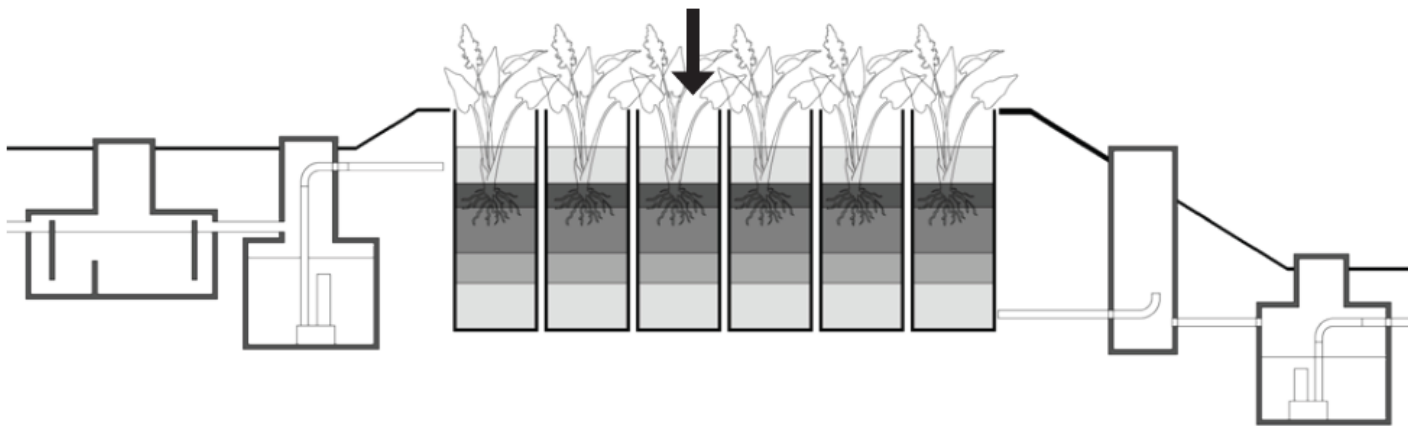


# 1. High-density riverside kampungs

Landscape pattern



**Horizontal segmentation of a V-SSF into smaller parts**

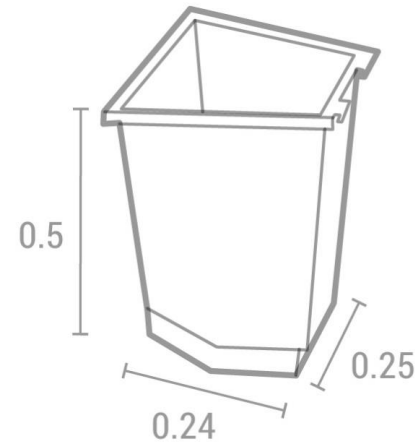


Credit: Panos Sakkas

# 1. High-density riverside kampungs

## Landscape pattern


Device typology from *Sakkas (2012)*:



Volume =  $0.03 \text{ m}^3$

Capacity of treating water:  
**88 litre/day**

**5-person household**



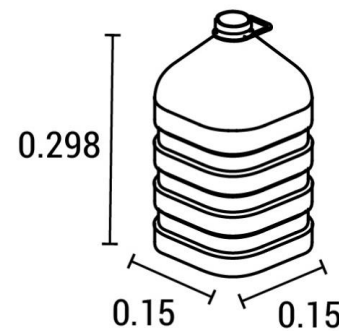
Hand wash basin  
Shower  
Kitchen sink  
Laundry

**425 litre**

of wastewater produced




Device made of typical 5-litre water bottle:



Volume =  $0.005 \text{ m}^3$

Capacity of treating water:  
**14.67 litre/day**

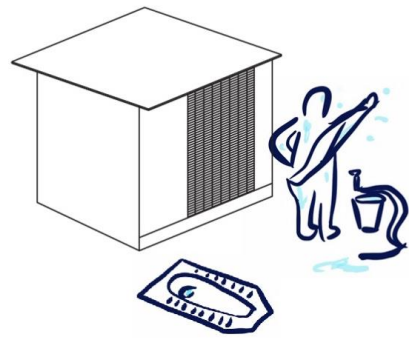


**29 planters**  
needed for a 5-person household


# 1. High-density riverside kampungs

## Landscape pattern

Source of wastewater

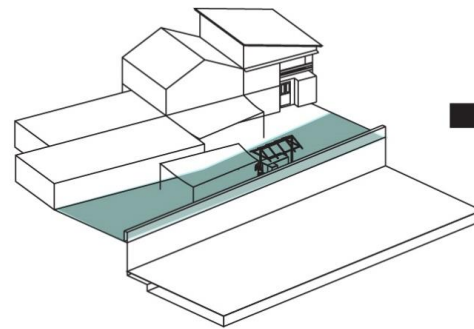


Shower or lavatory  
(blackwater)

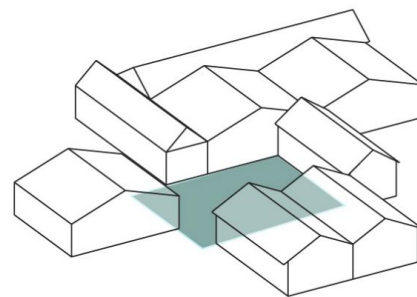


Laundry, washing  
(grey water)

Spatial condition

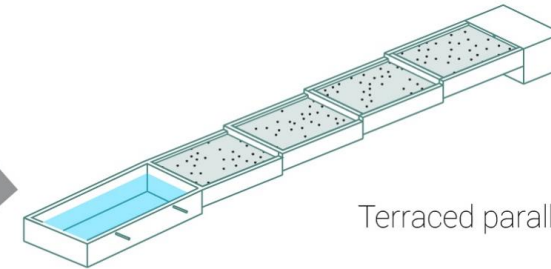


River edge

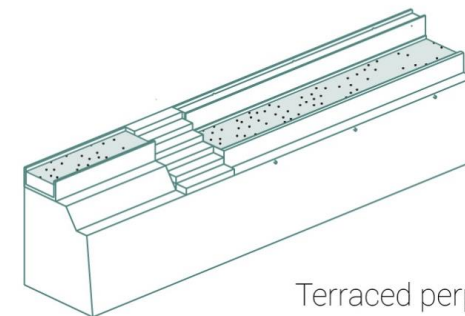


In between buildings

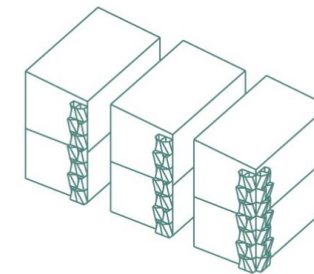
Design typology



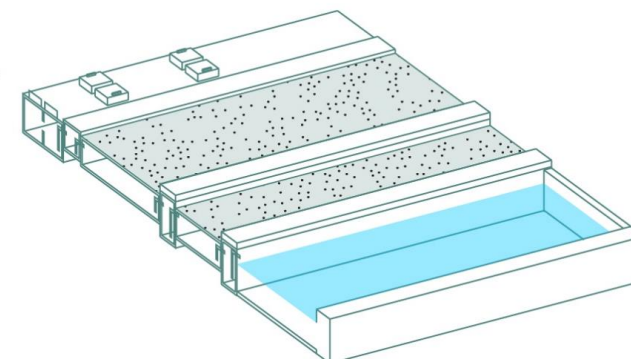
Terraced parallel to river edge



Terraced perpendicular to river edge



Vertical constructed "wetland"









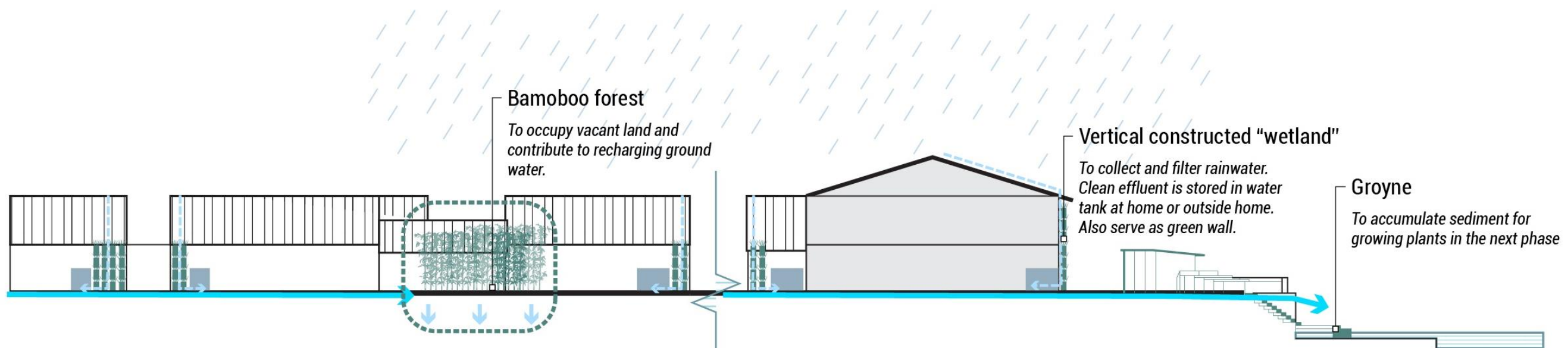
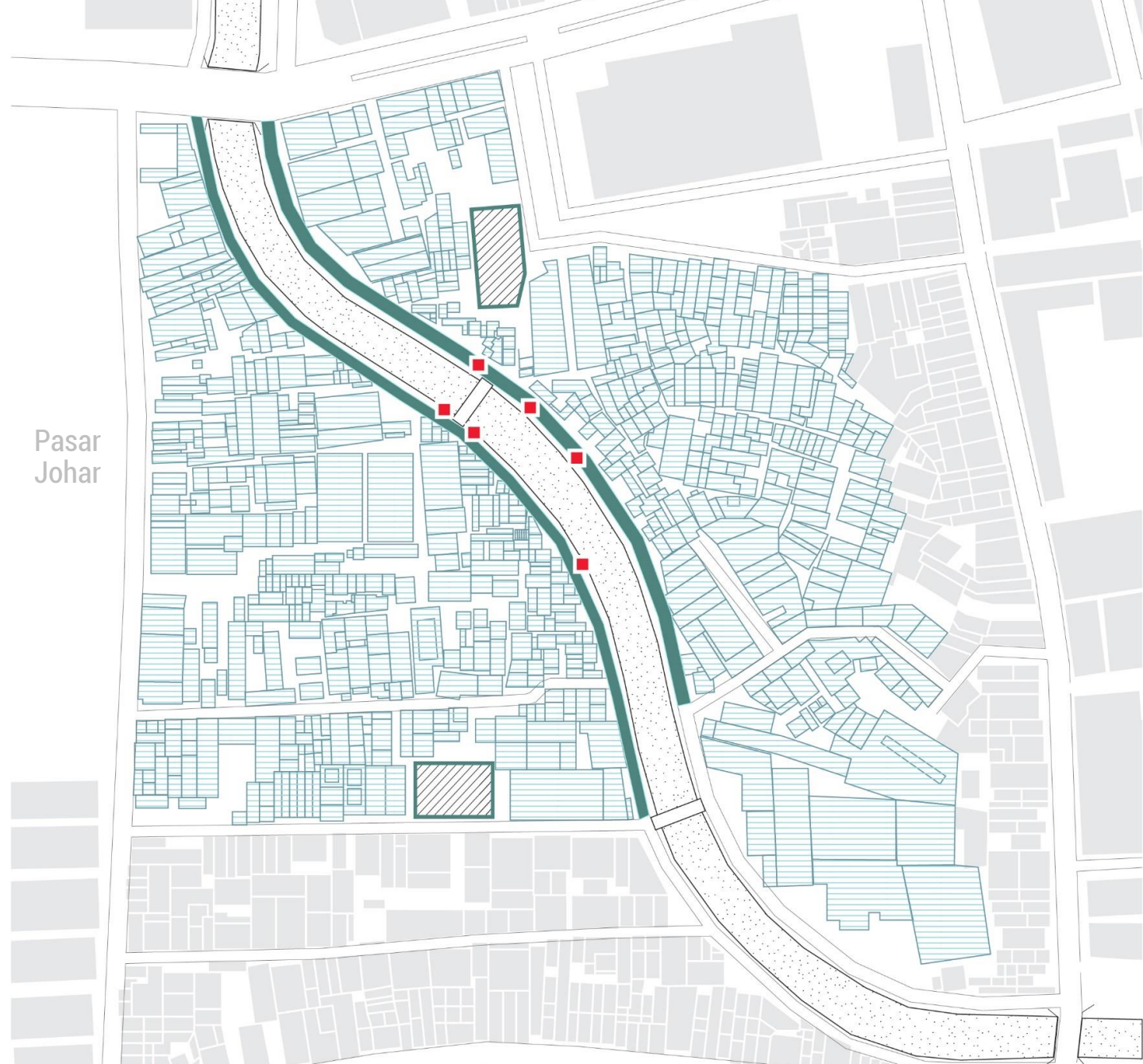
Constructed wetland with aquaponics

# 1. High-density riverside kampungs

## Phase 1

### Proposed

-  Drainage flow
-  Bamboo forest (phase 1)
-  Rainwater harvest and communal space (phase 2)
-  Wastewater purification (phase 3)
-  Rainwater harvest structure and new water point (phase 3)
-  Rainwater harvest from roof



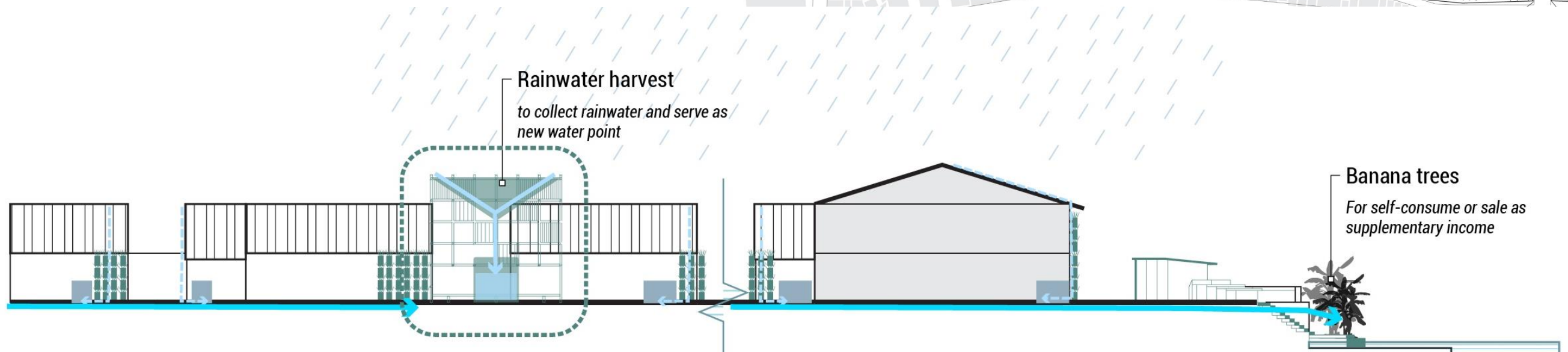
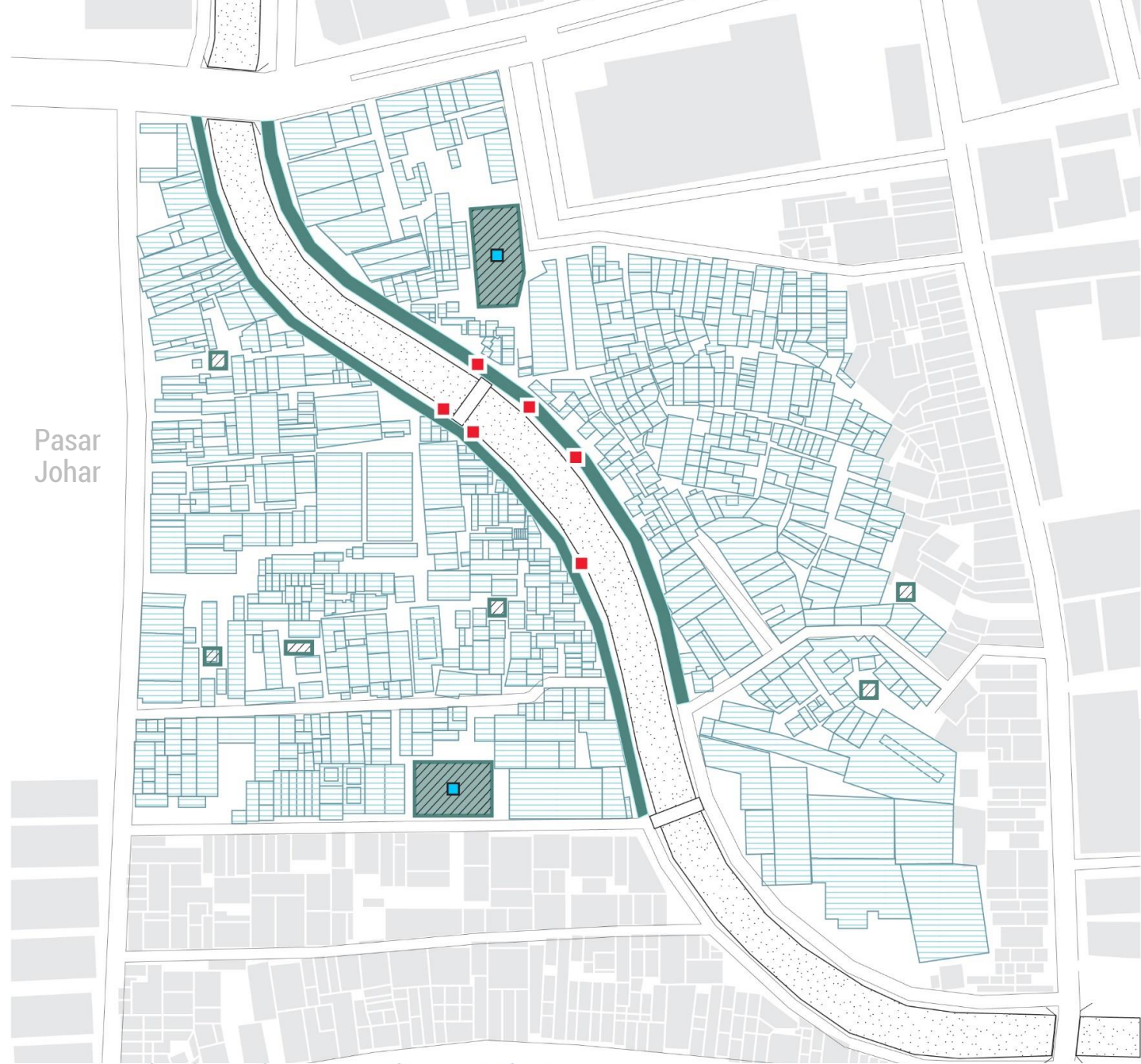
PHASE 1

# 1. High-density riverside kampungs

## Phase 2

Proposed







- ← Drainage flow
- ▨ Bamboo forest (phase 1)
- ▩ Rainwater harvest and communal space (phase 2)
- ▤ Wastewater purification (phase 3)
- Rainwater harvest structure and new water point (phase 3)
- ▨ Rainwater harvest from roof

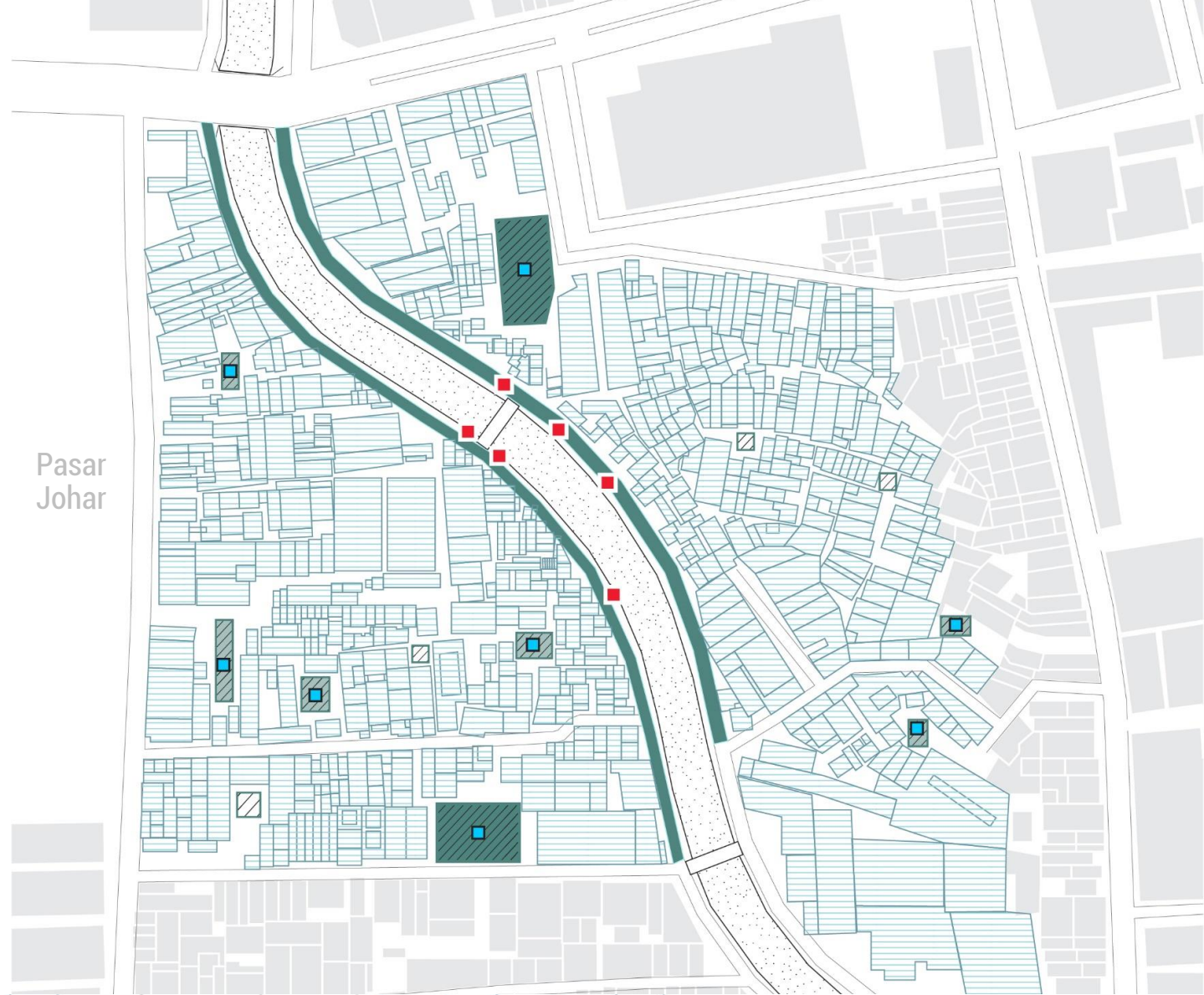


# 1. High-density riverside kampungs

## Phase 3

### Proposed

-  Drainage flow
-  Bamboo forest (phase 1)
-  Rainwater harvest and communal space (phase 2)
-  Wastewater purification (phase 3)
-  Rainwater harvest structure and new water point (phase 3)
-  Rainwater harvest from roof

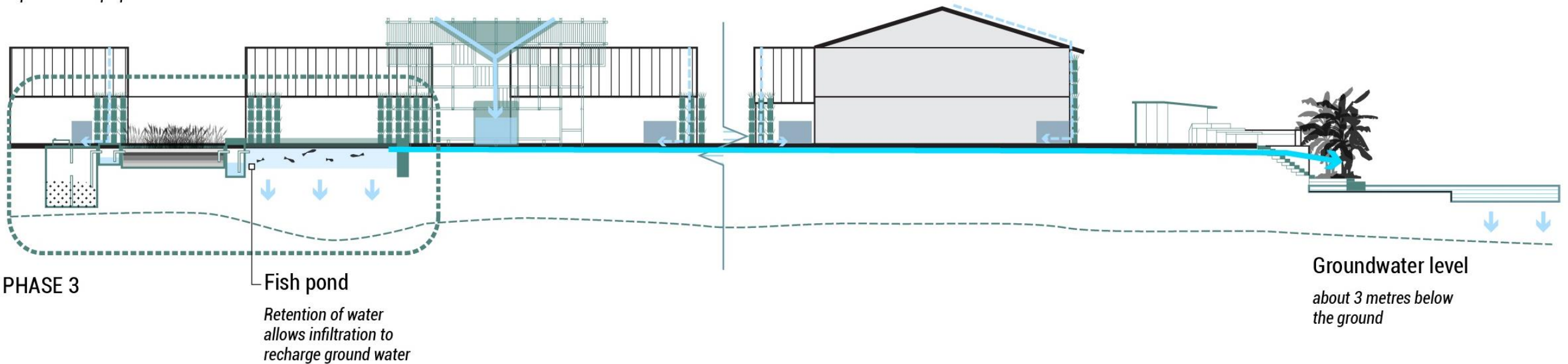


### Wastewater purification

Composed of septic tank, reed bed and fish pond with aquaponics

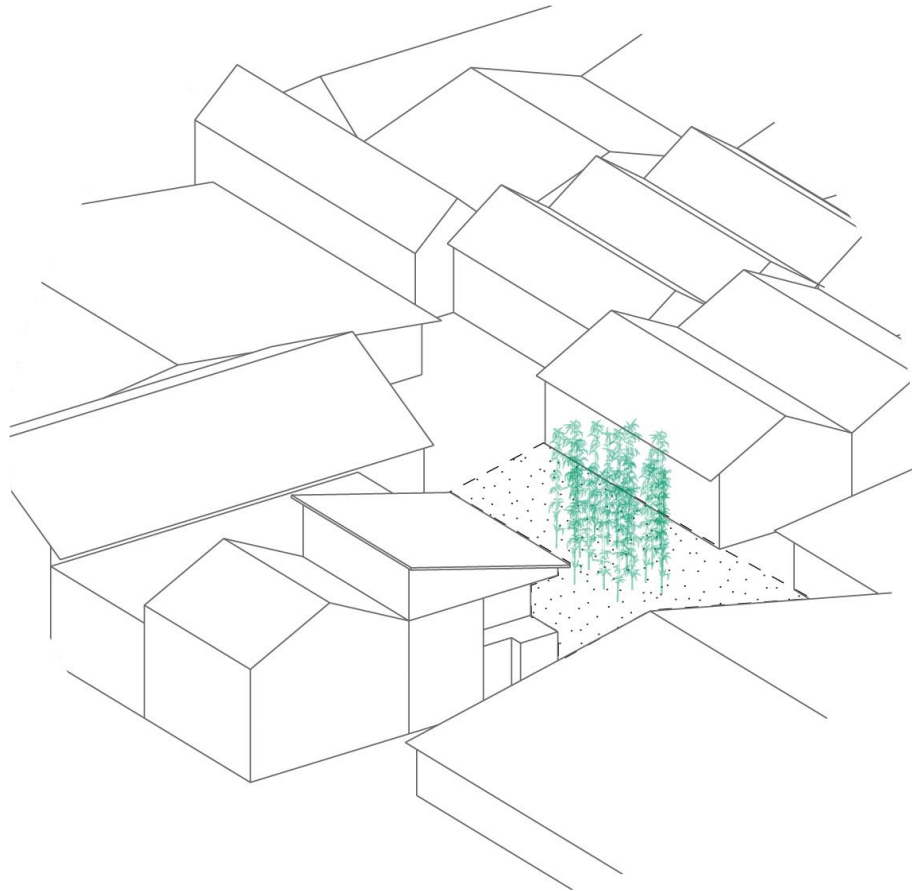
### Expanded communal space

The communal space can be expanded with cut-down bamboos









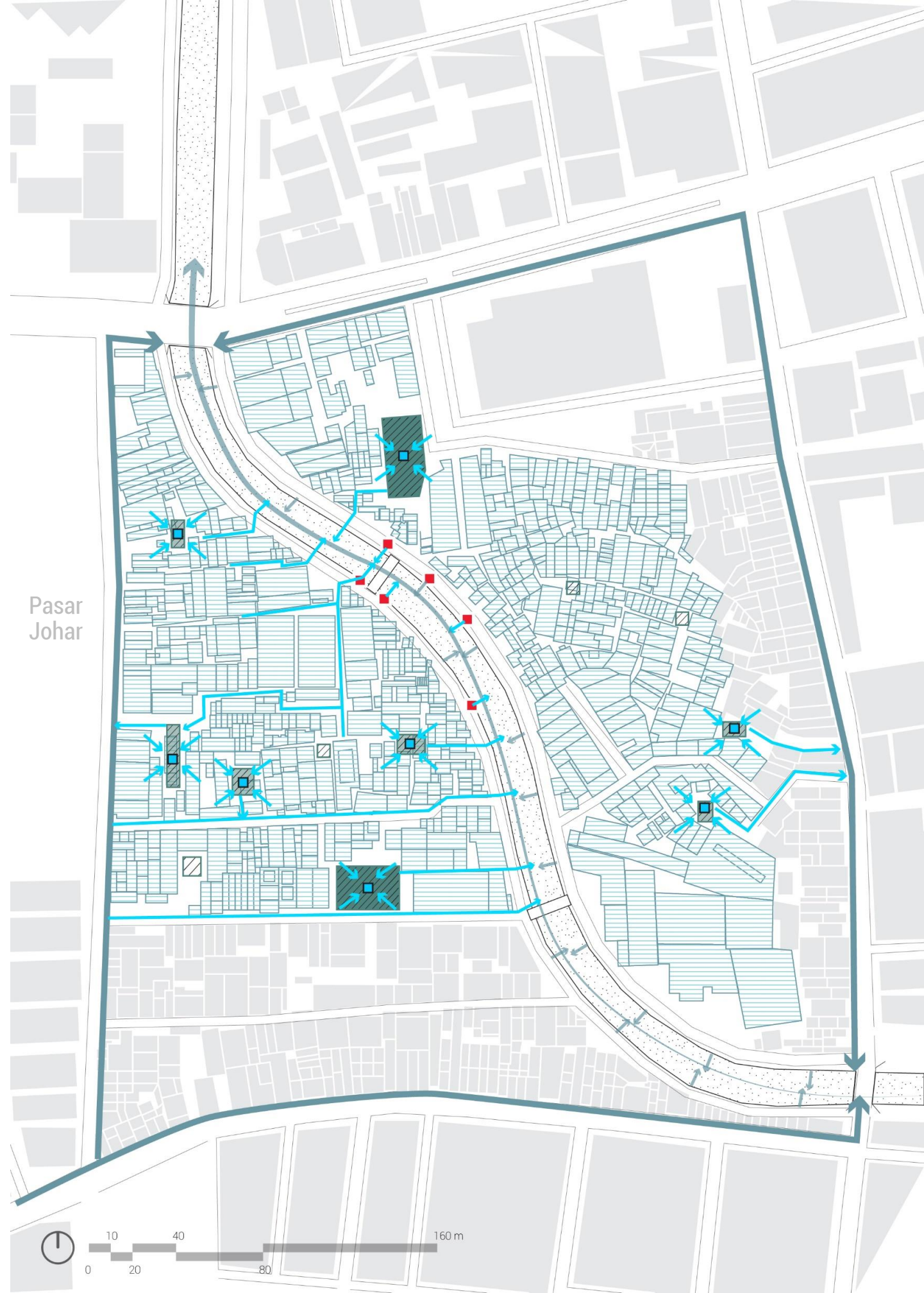
# 1. High-density riverside kampungs

Proposed flow



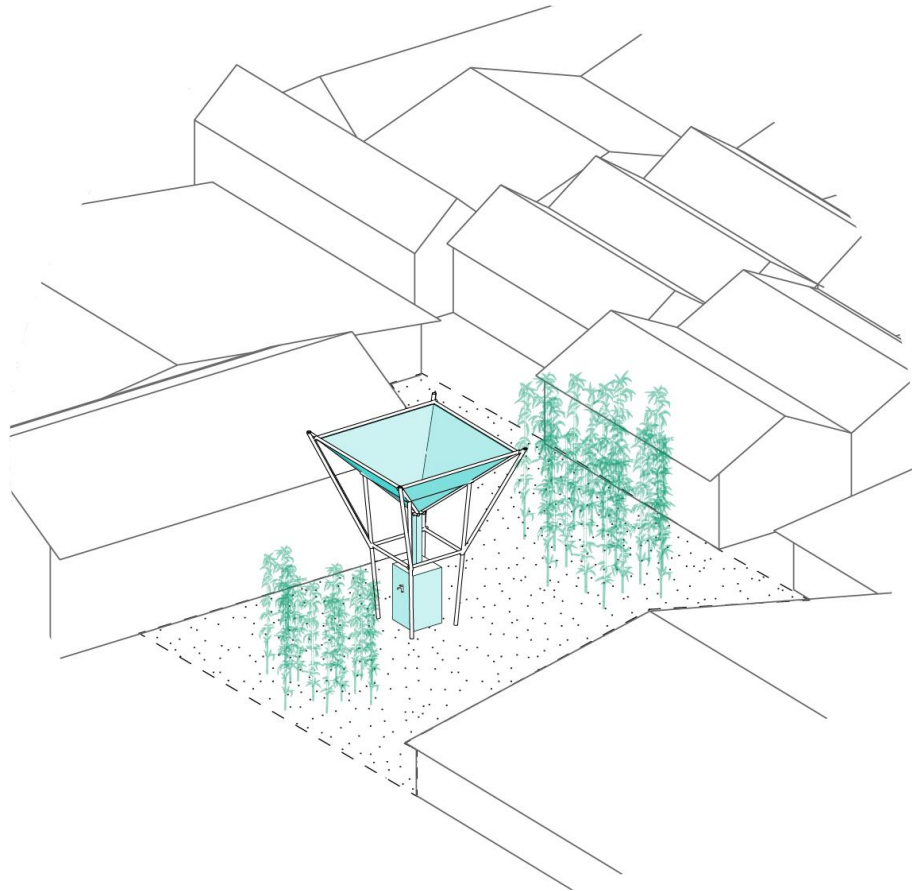
*Proposed*

-  Drainage flow
-  Bamboo forest (phase 1)
-  Rainwater harvest and communal space (phase 2)
-  Wastewater purification (phase 3)
-  Rainwater harvest structure and new water point (phase 3)
-  Rainwater harvest from roof









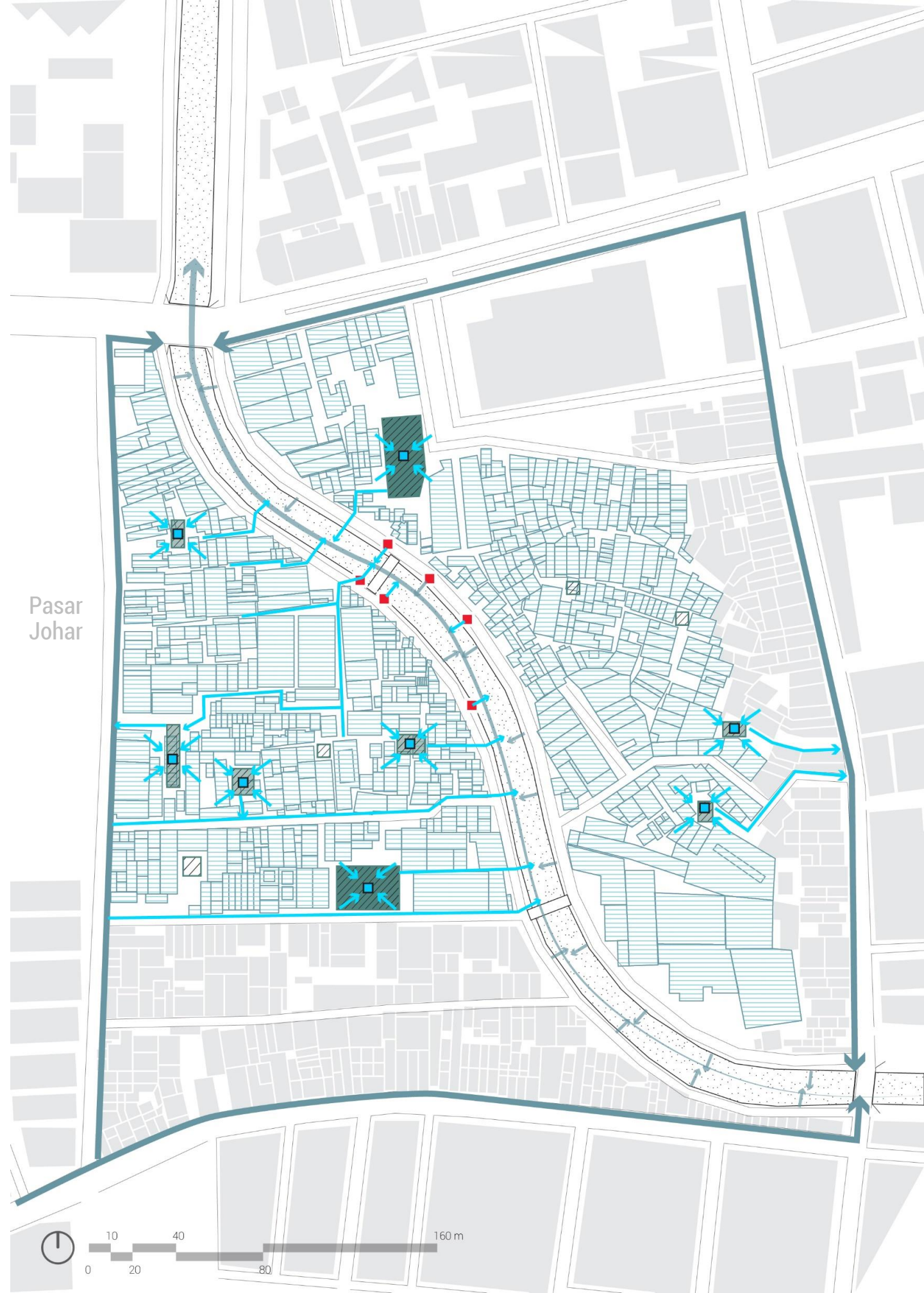
# 1. High-density riverside kampungs

Proposed flow



*Proposed*

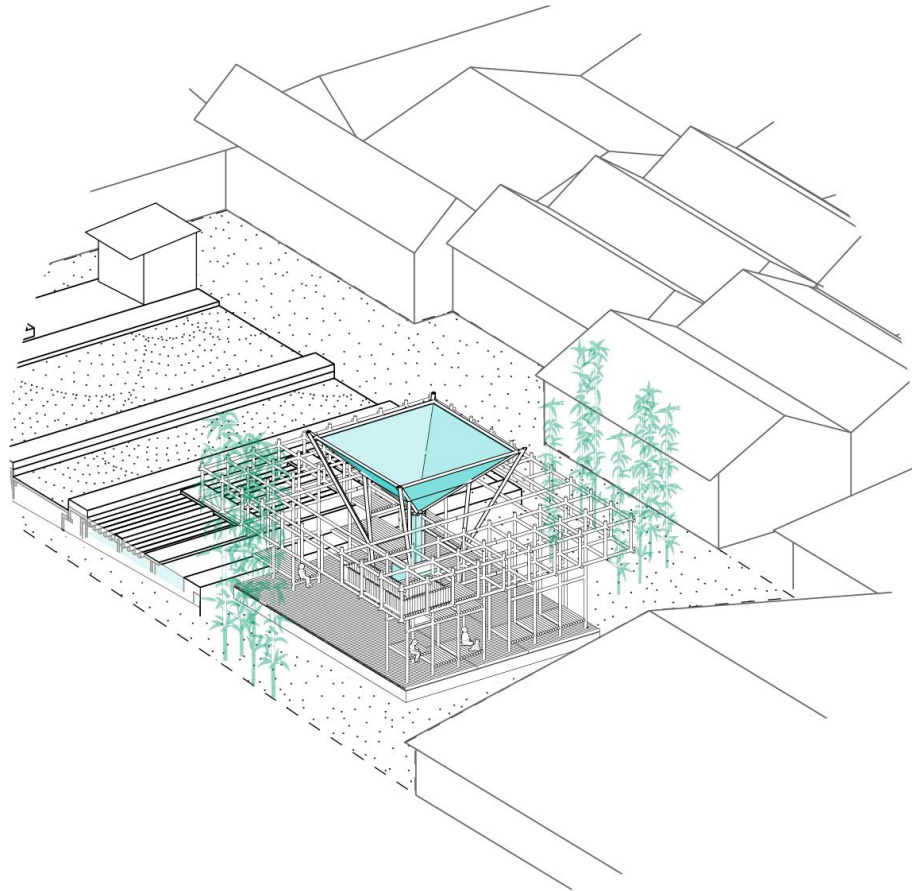
-  Drainage flow
-  Bamboo forest (phase 1)
-  Rainwater harvest and communal space (phase 2)
-  Wastewater purification (phase 3)
-  Rainwater harvest structure and new water point (phase 3)
-  Rainwater harvest from roof











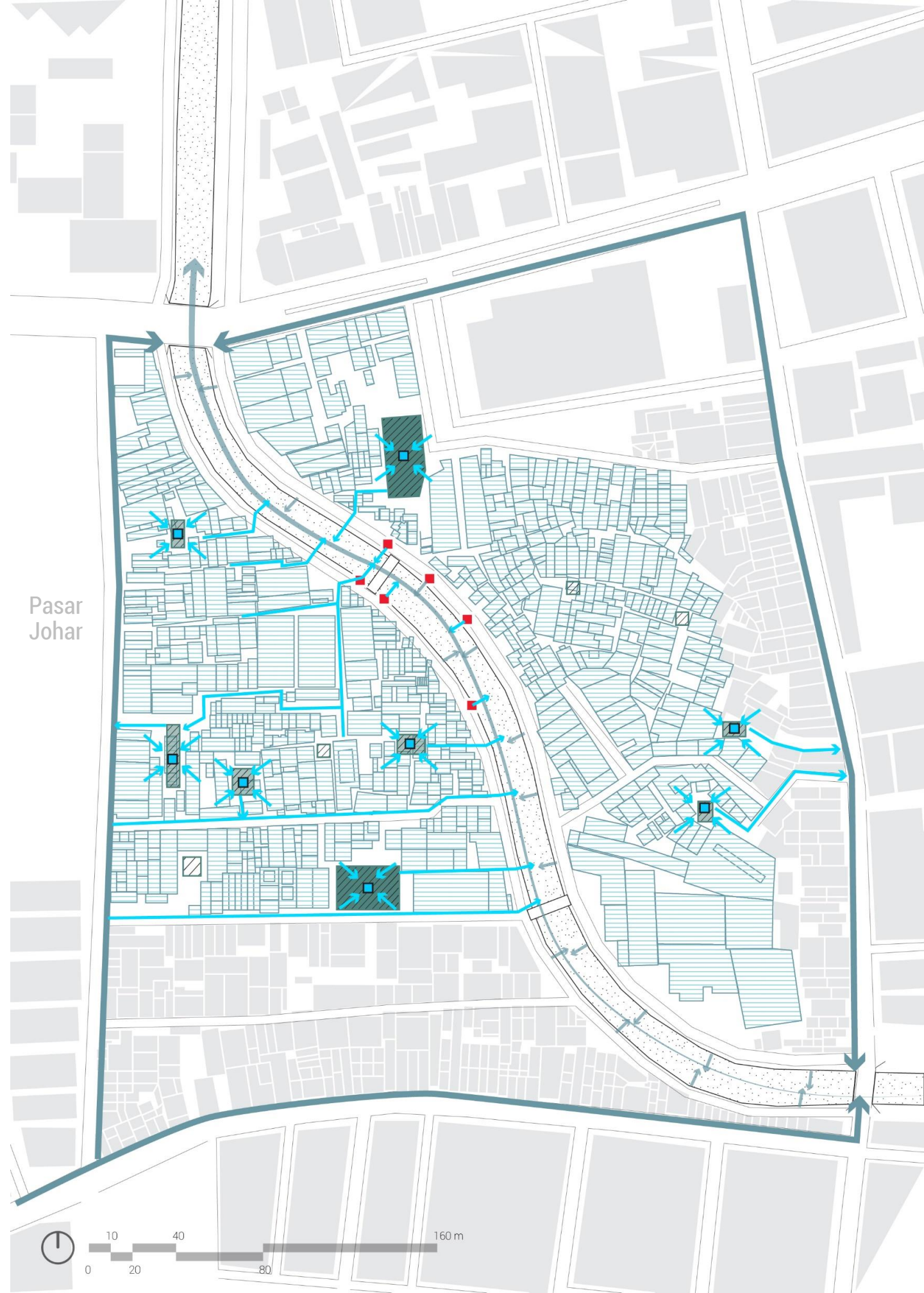
# 1. High-density riverside kampungs

Proposed flow



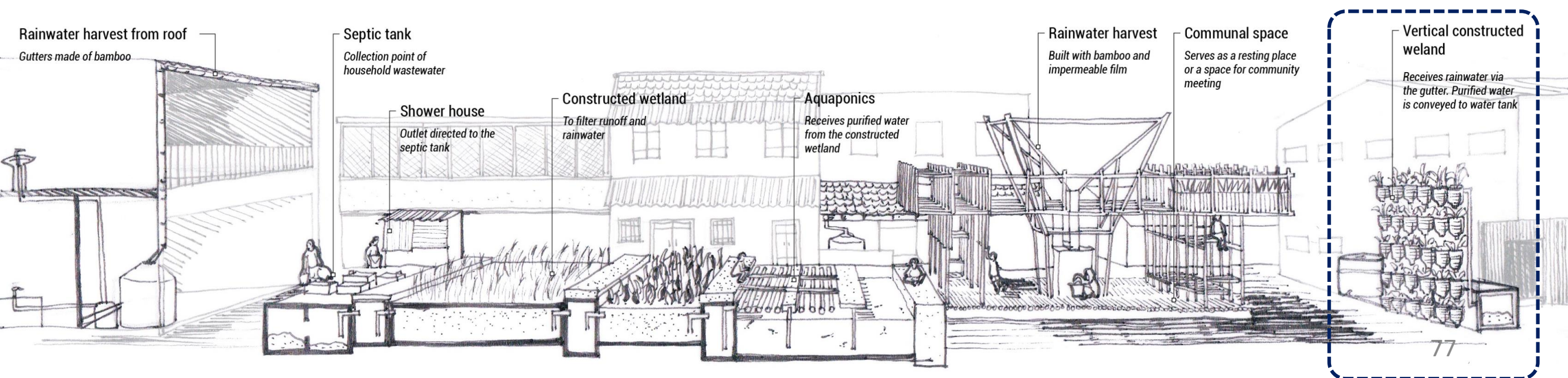
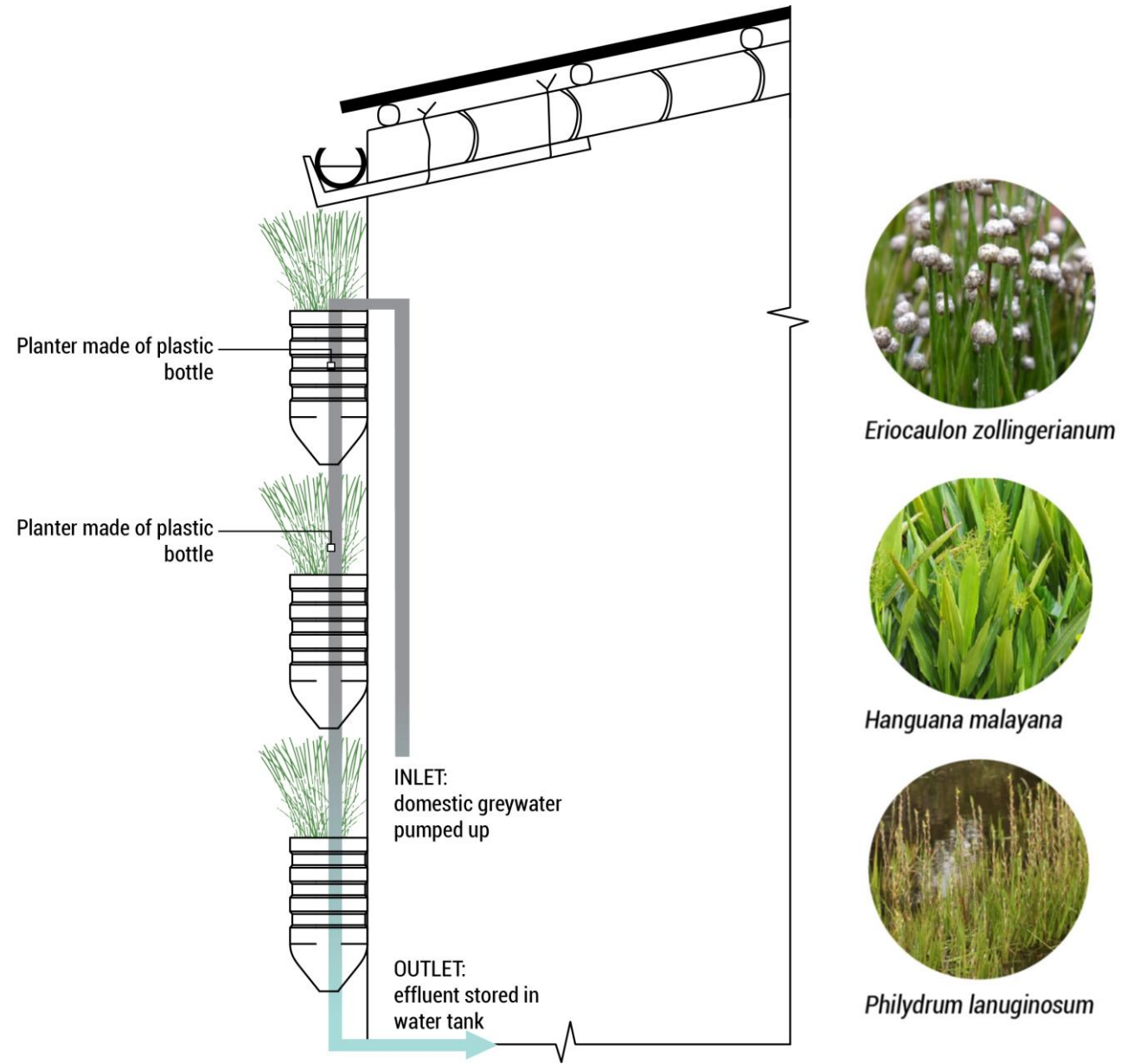
*Proposed*

-  Drainage flow
-  Bamboo forest (phase 1)
-  Rainwater harvest and communal space (phase 2)
-  Wastewater purification (phase 3)
-  Rainwater harvest structure and new water point (phase 3)
-  Rainwater harvest from roof



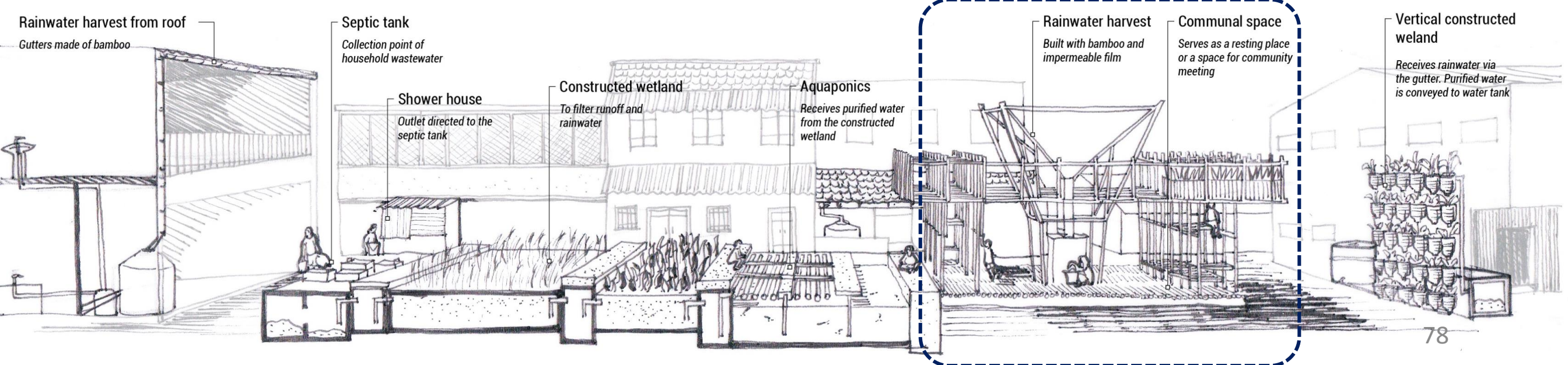

# 1. High-density riverside kampungs

## Proposed flow



# 1. High-density riverside kampungs




Productive landscape in between buildings

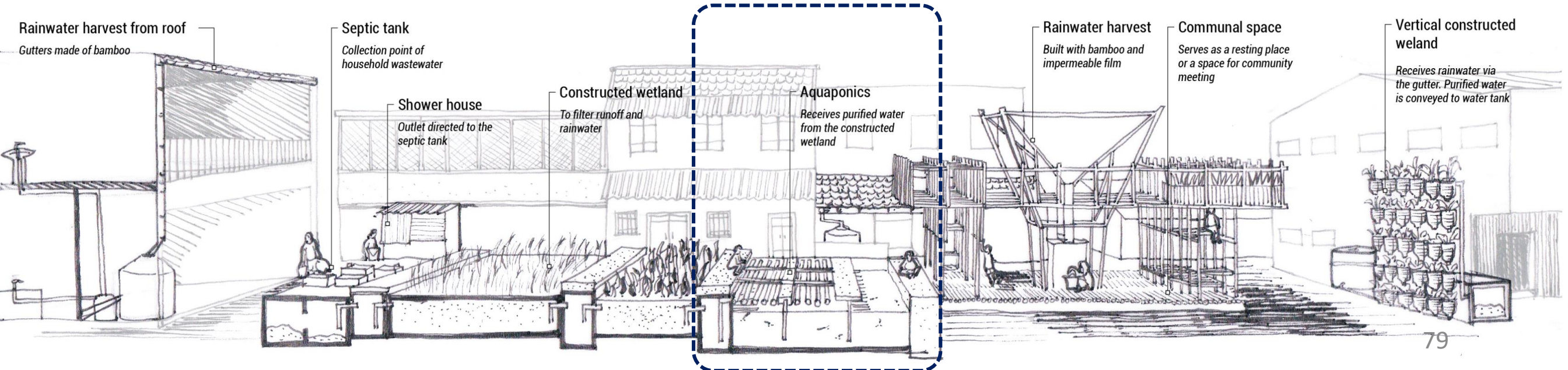
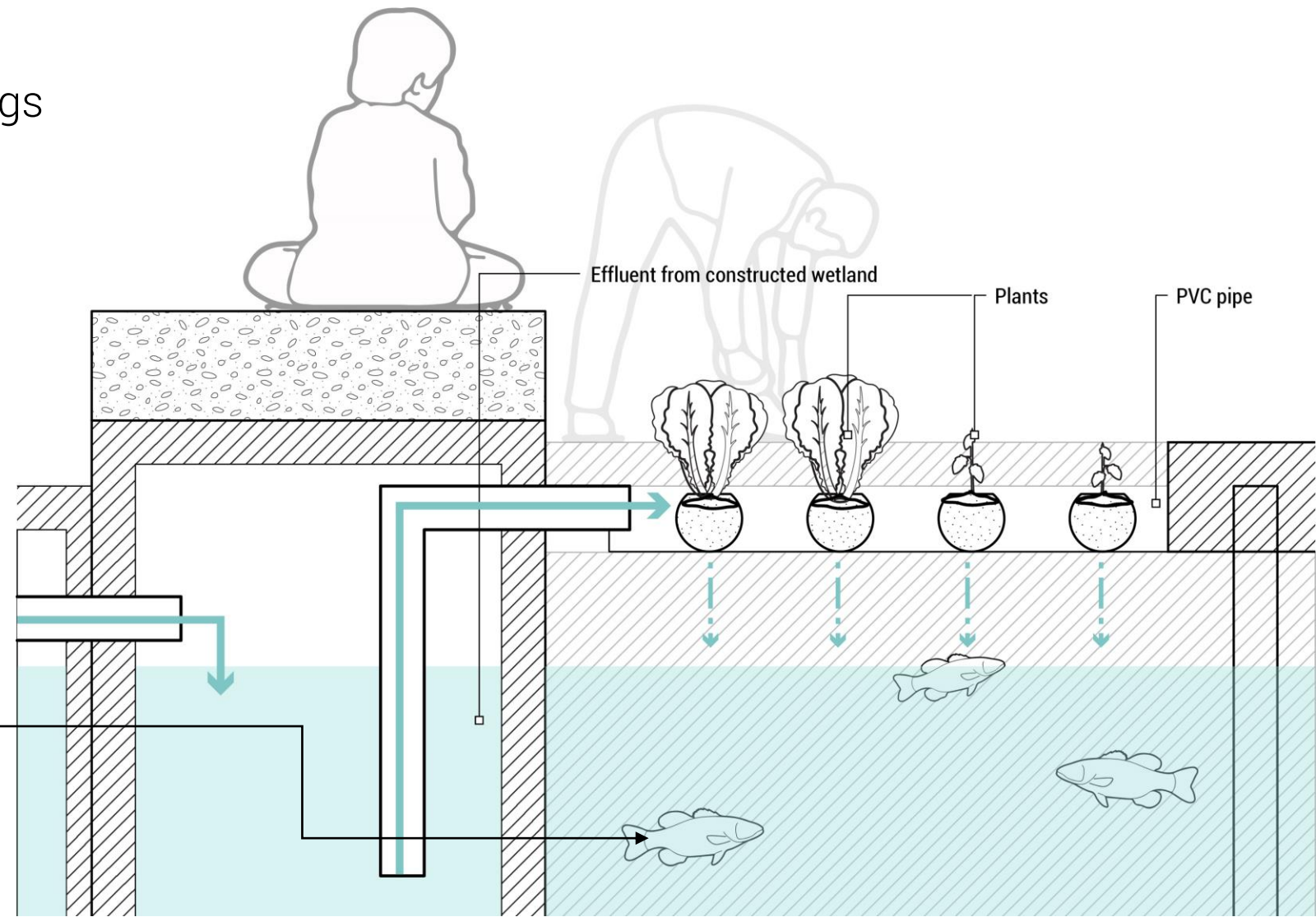


# 1. High-density riverside kampungs

## Productive landscape in between buildings

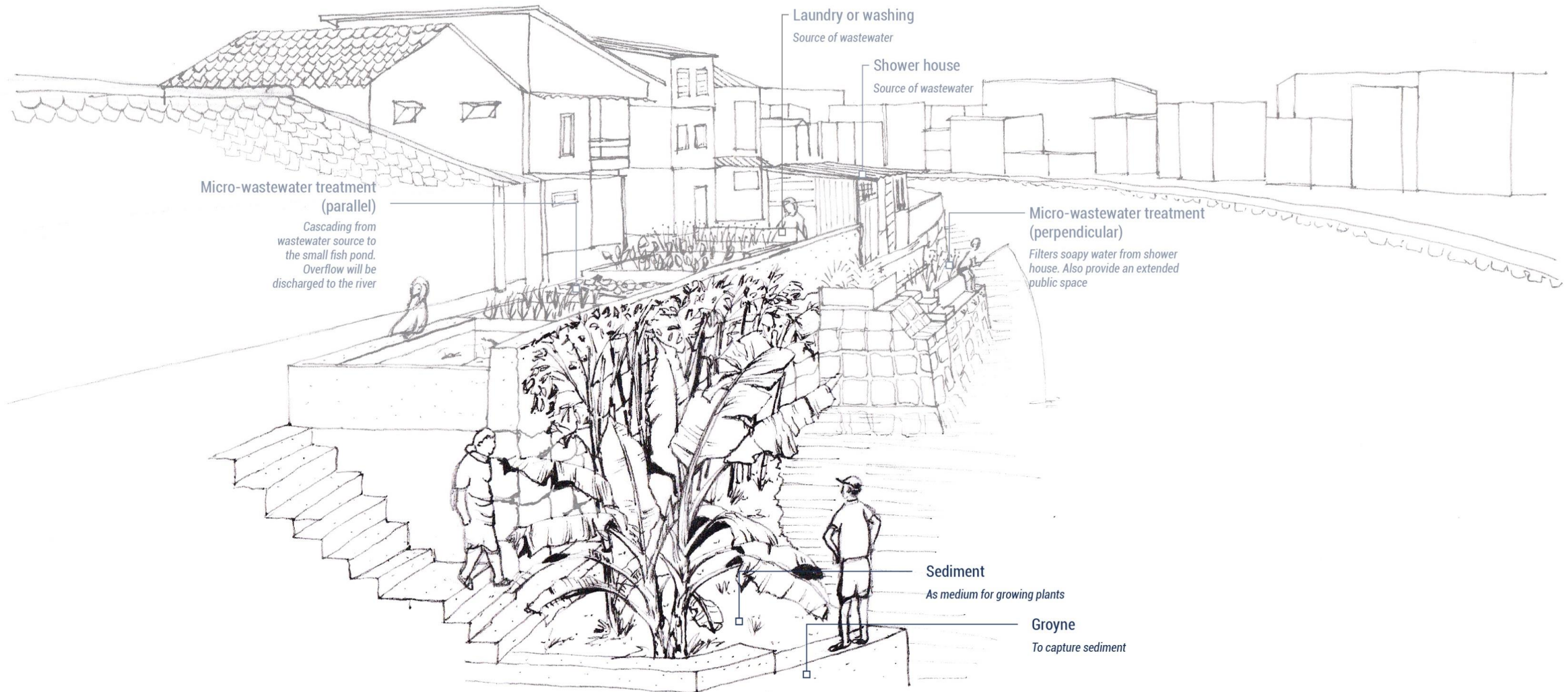
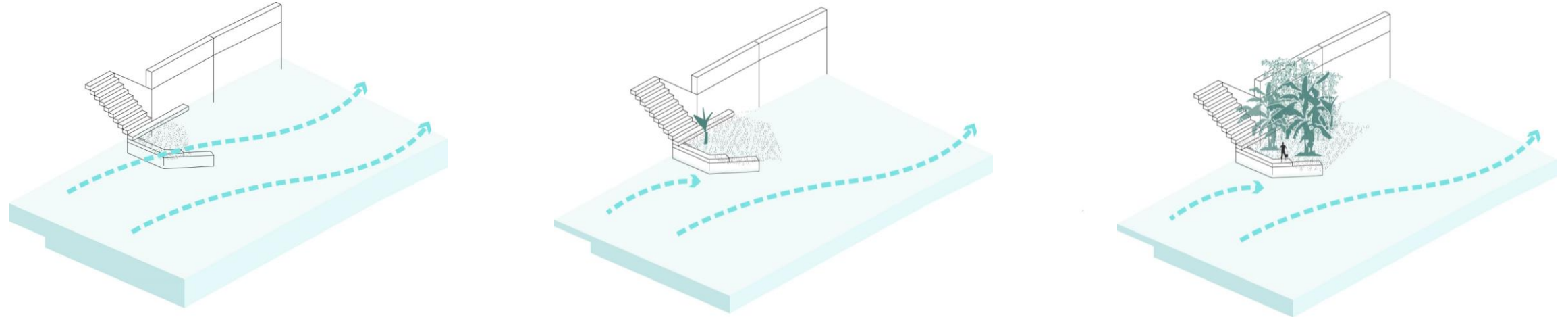
**Fish for aquaponics**

- Tilapia 
- Koi 
- Channel catfish 



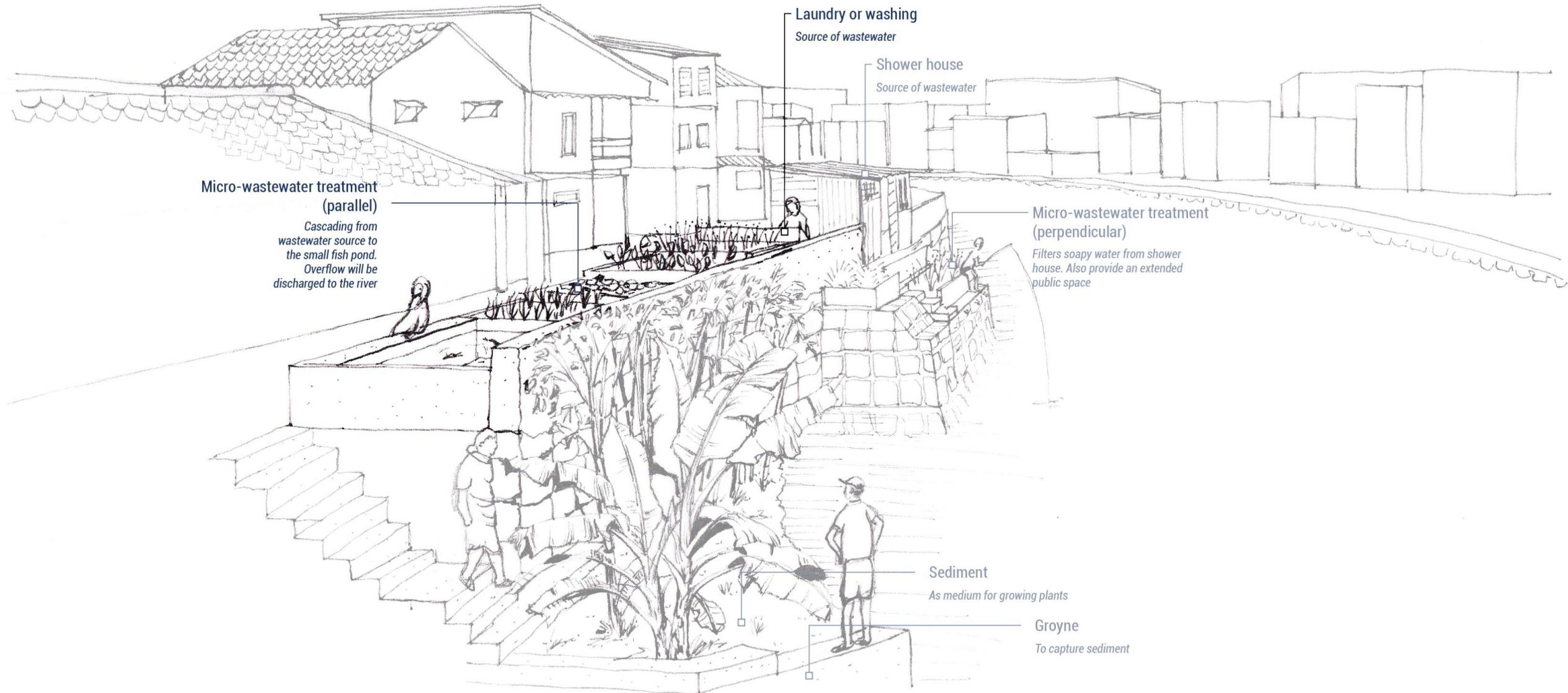
# 1. High-density riverside kampungs

## Productive landscape at river edge



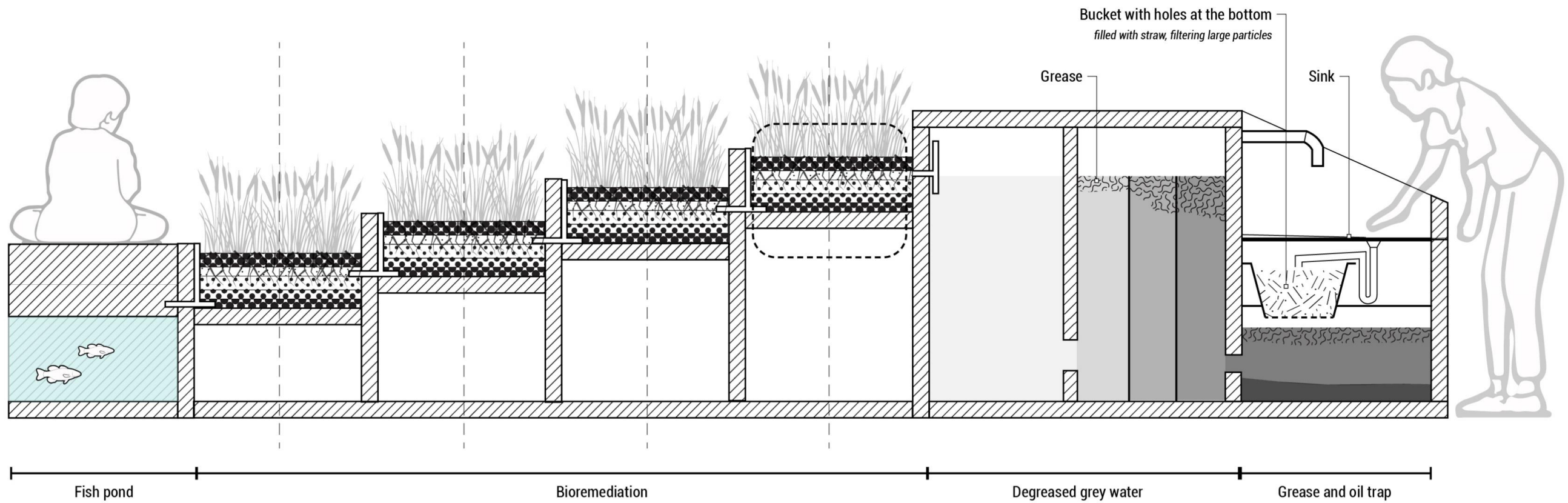
# 1. High-density riverside kampungs

## Micro-wastewater treatment (parallel to river edge)



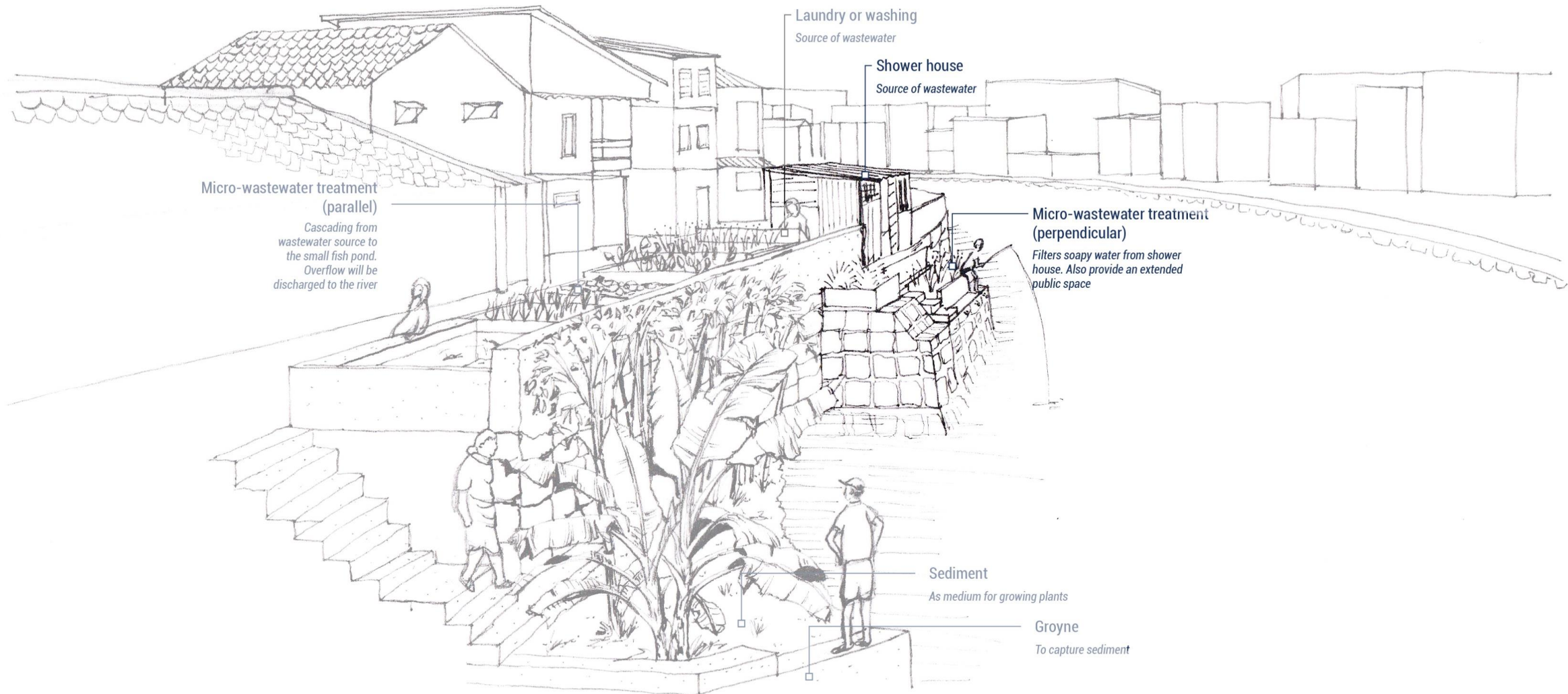
# 1. High-density riverside kampungs

Detailed section of micro-wastewater treatment (parallel to river edge)



# 1. High-density riverside kampungs

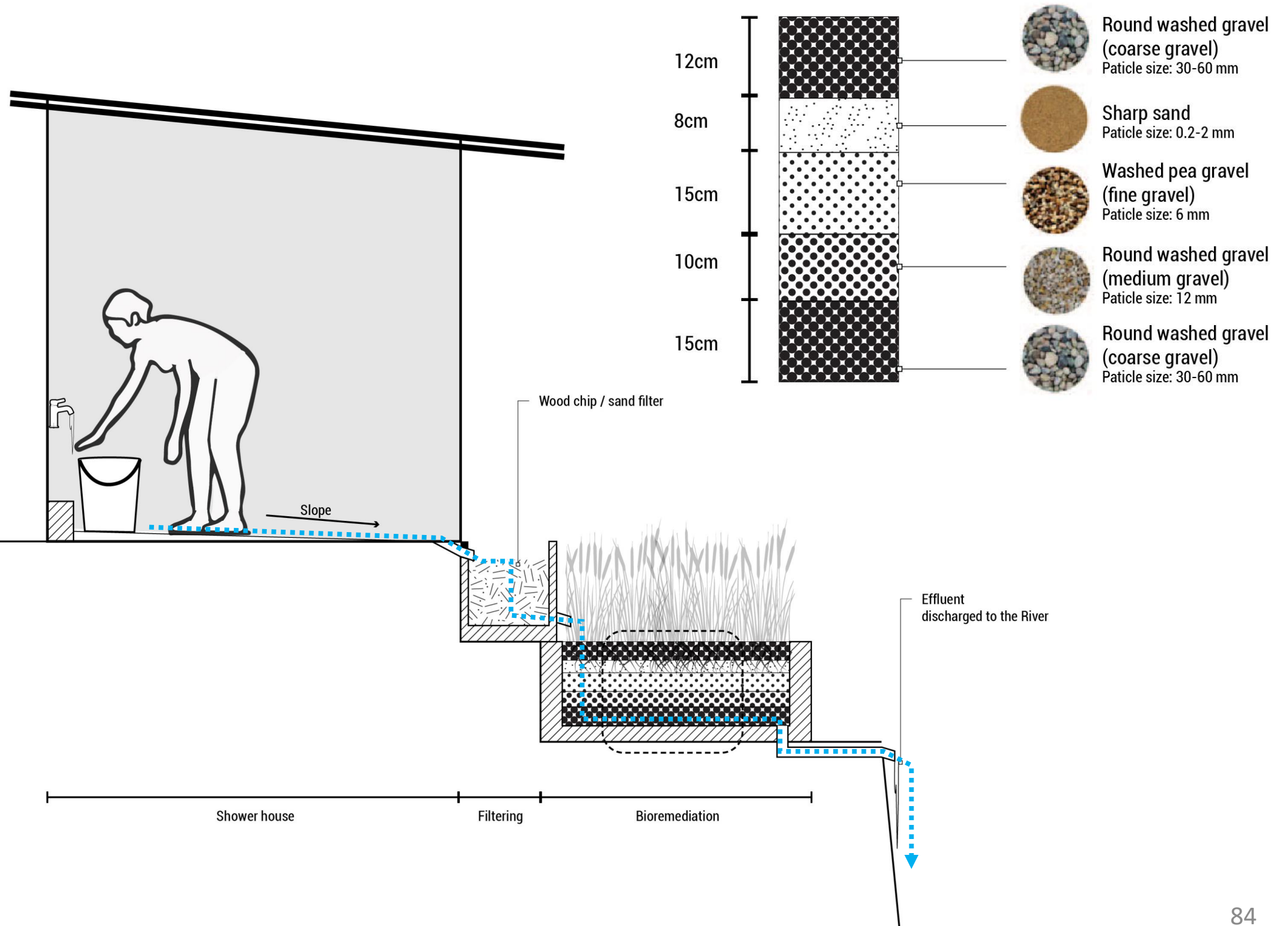
## Micro-wastewater treatment (perpendicular to river edge)





# 1. High-density riverside kampungs

## Detailed section of micro-wastewater treatment (perpendicular to river edge)



2. Recreational and experimental site  
Location



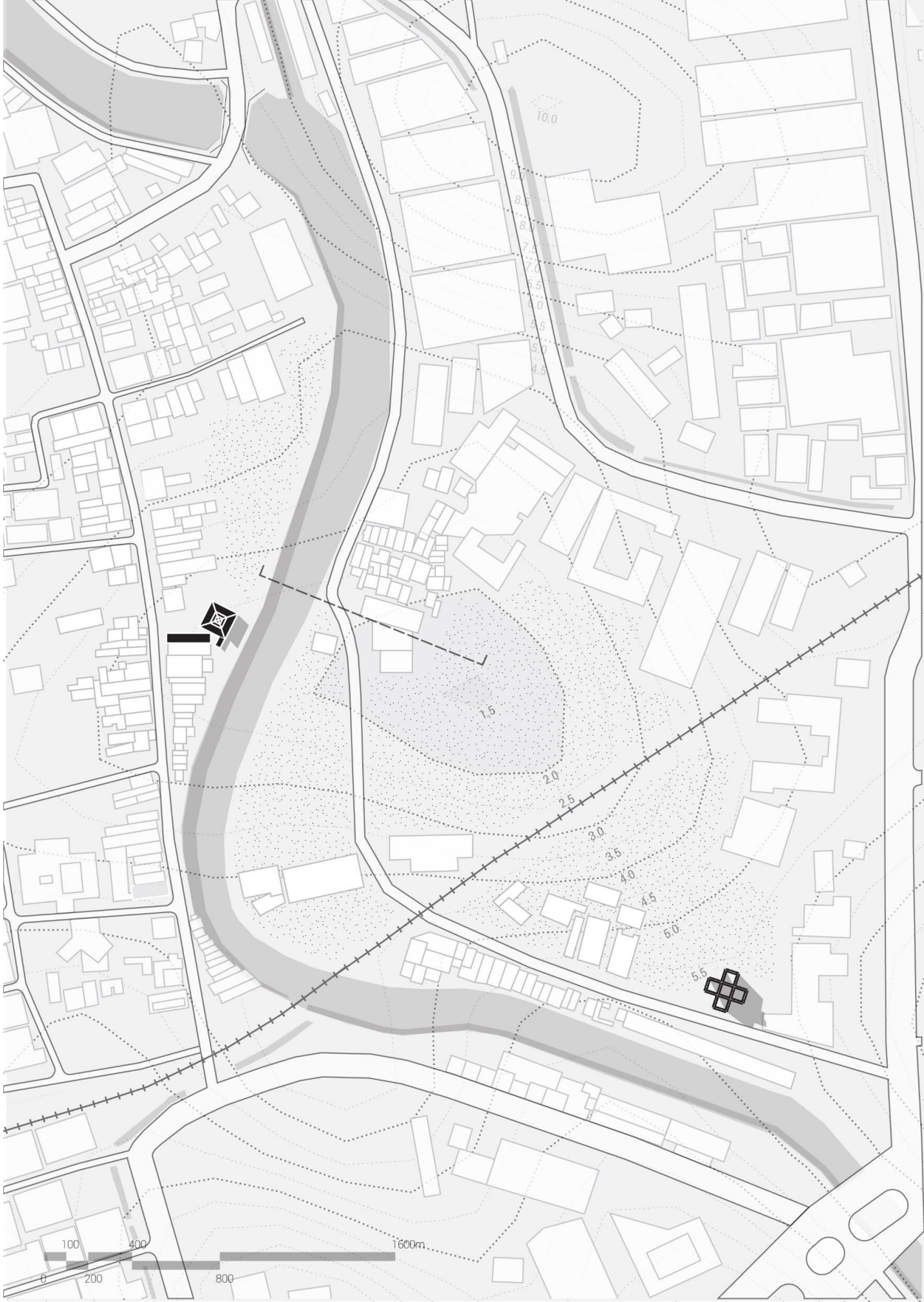
# 1. High-density riverside kampungs

Location



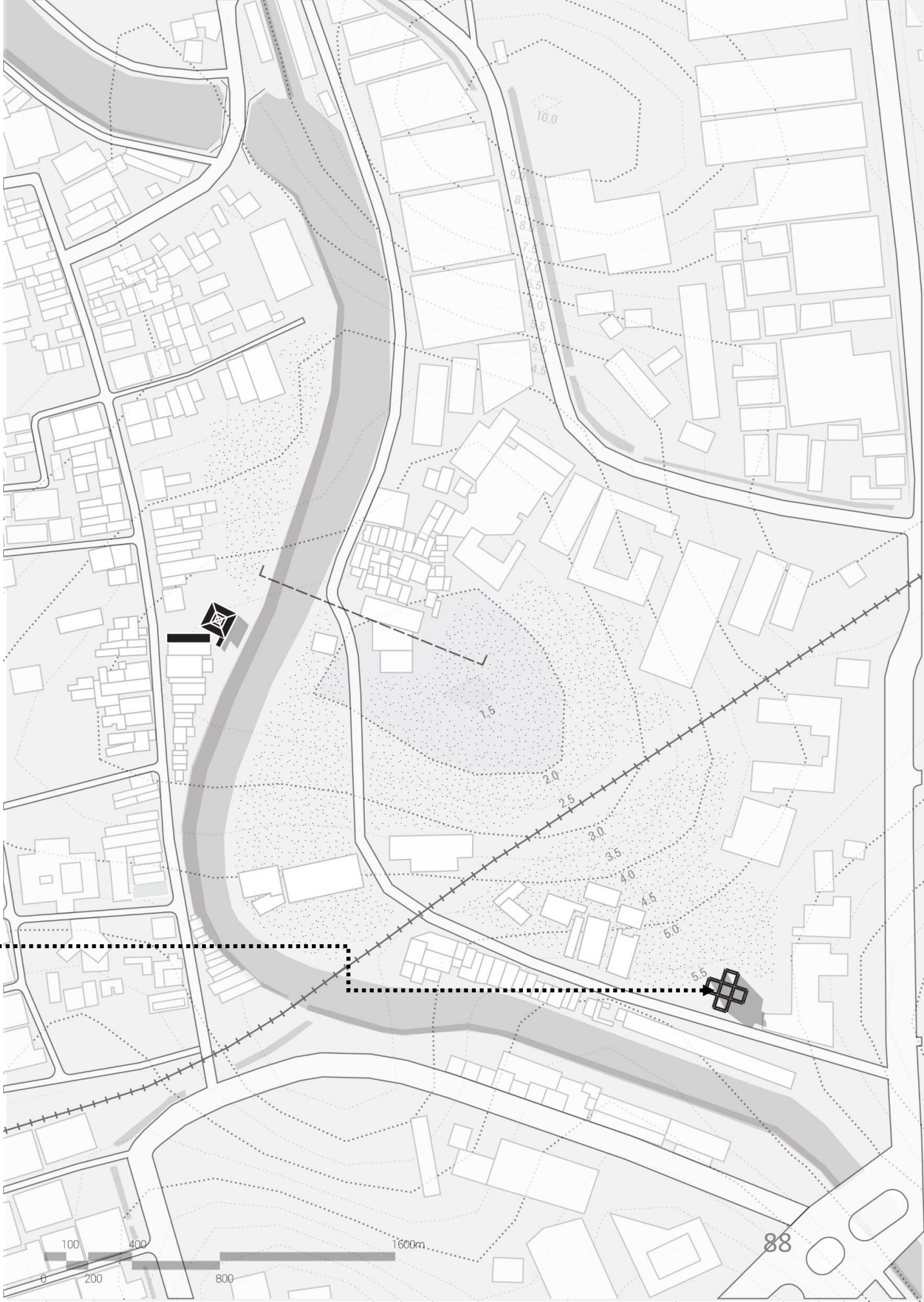
# 2. Recreational and experimental site

Location



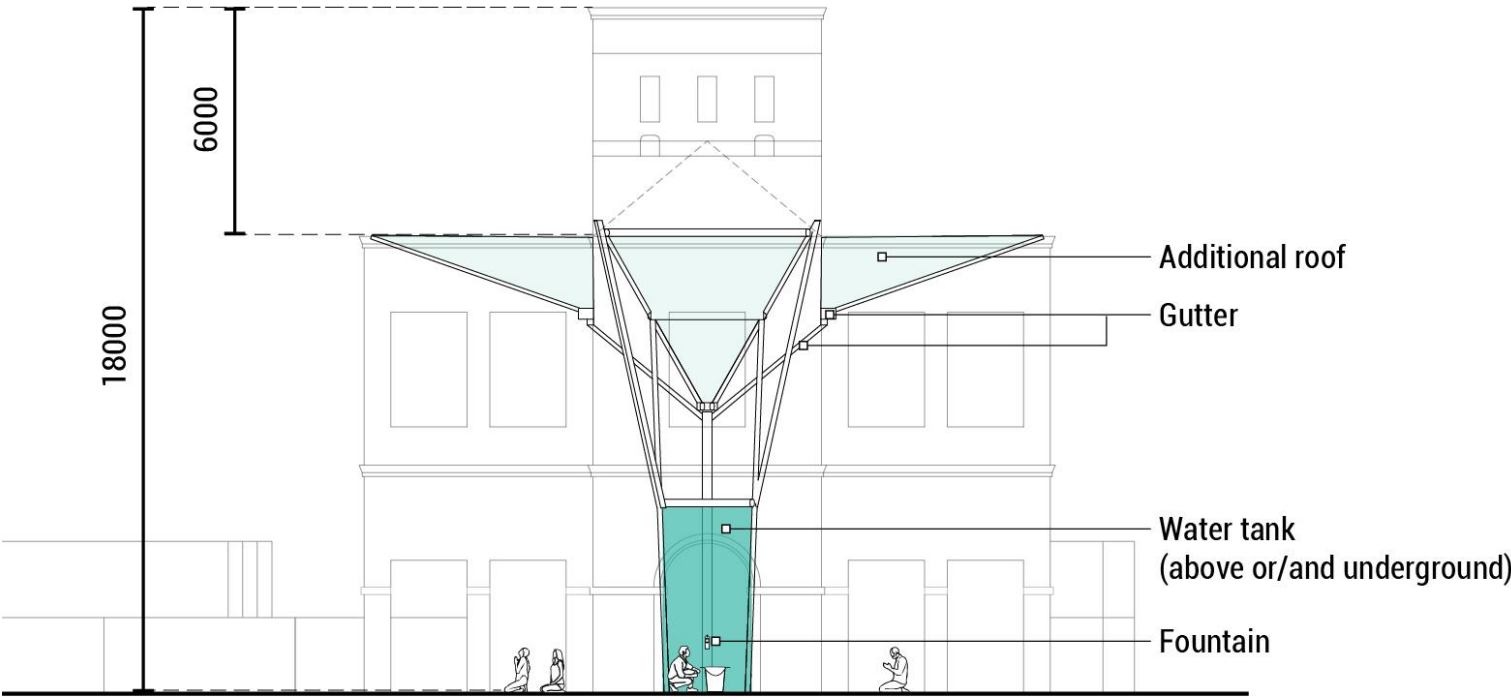
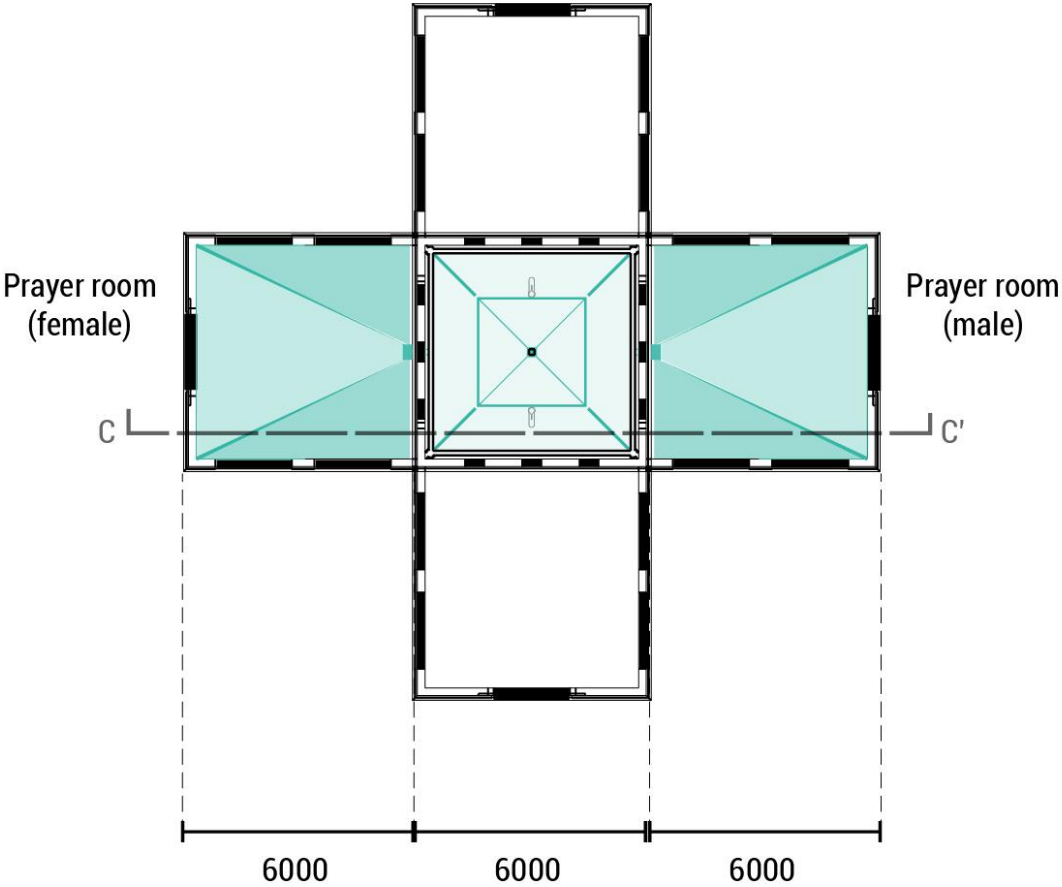
2. Recreational and experimental site

De Uitkijk in kampung



2. Recreational and experimental site

De Uitkijk in kampung



2. Recreational and experimental site

De Uitkijk in kampung



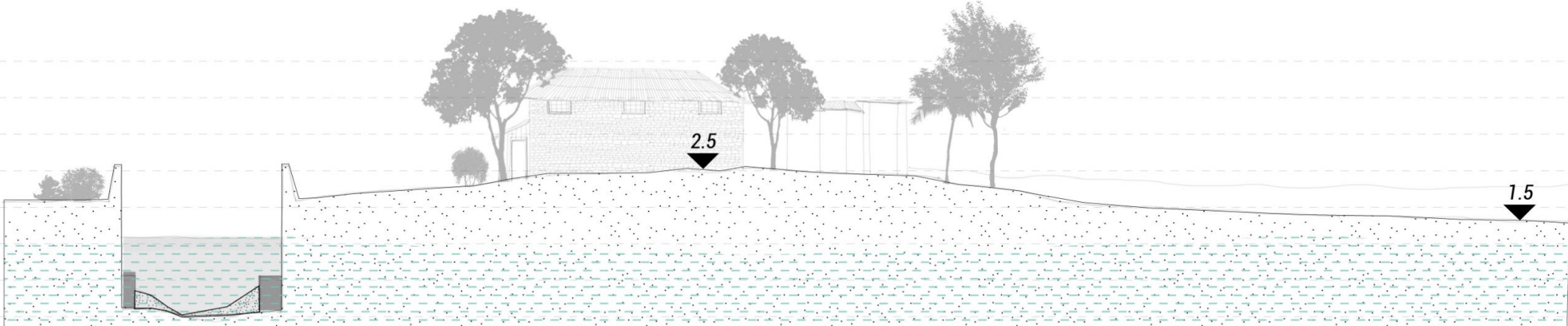
Water point  
Water collected  
from rainfall

Prayer room

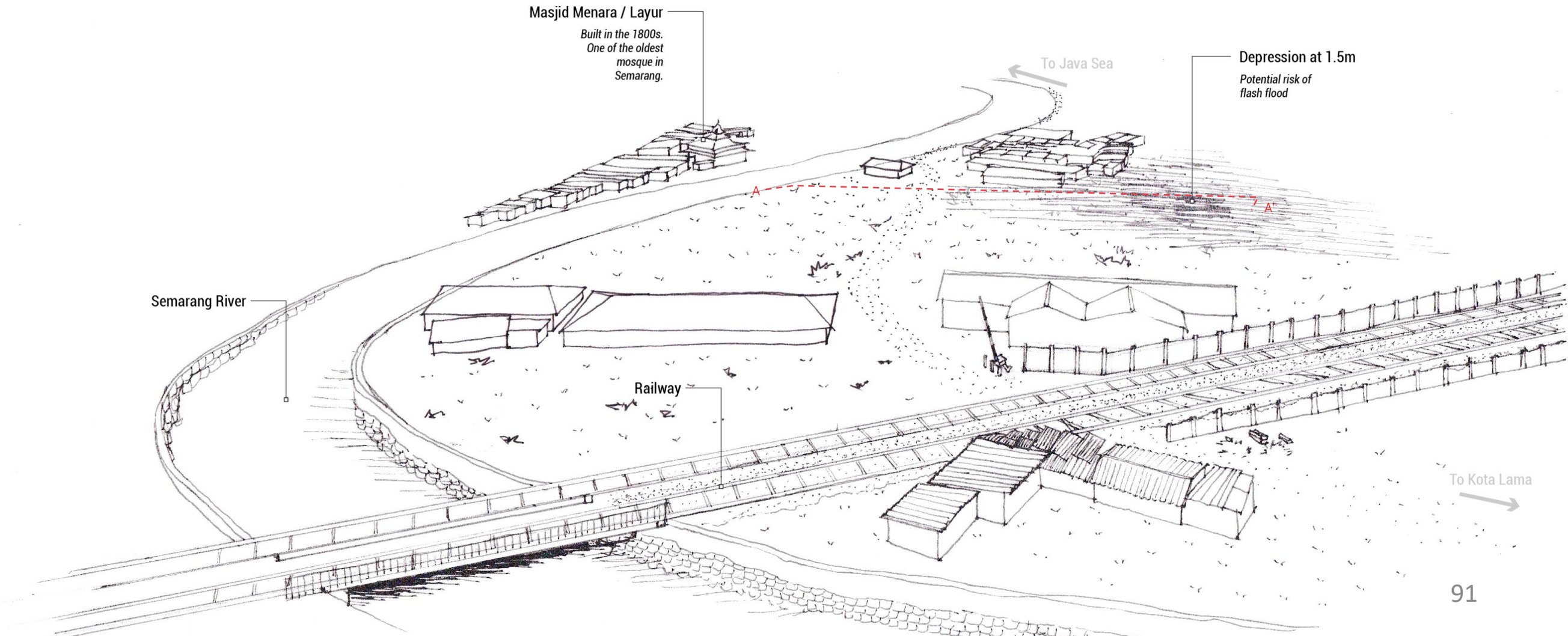
Covered space for  
people to rest

# 2. Recreational and experimental site

## Current condition



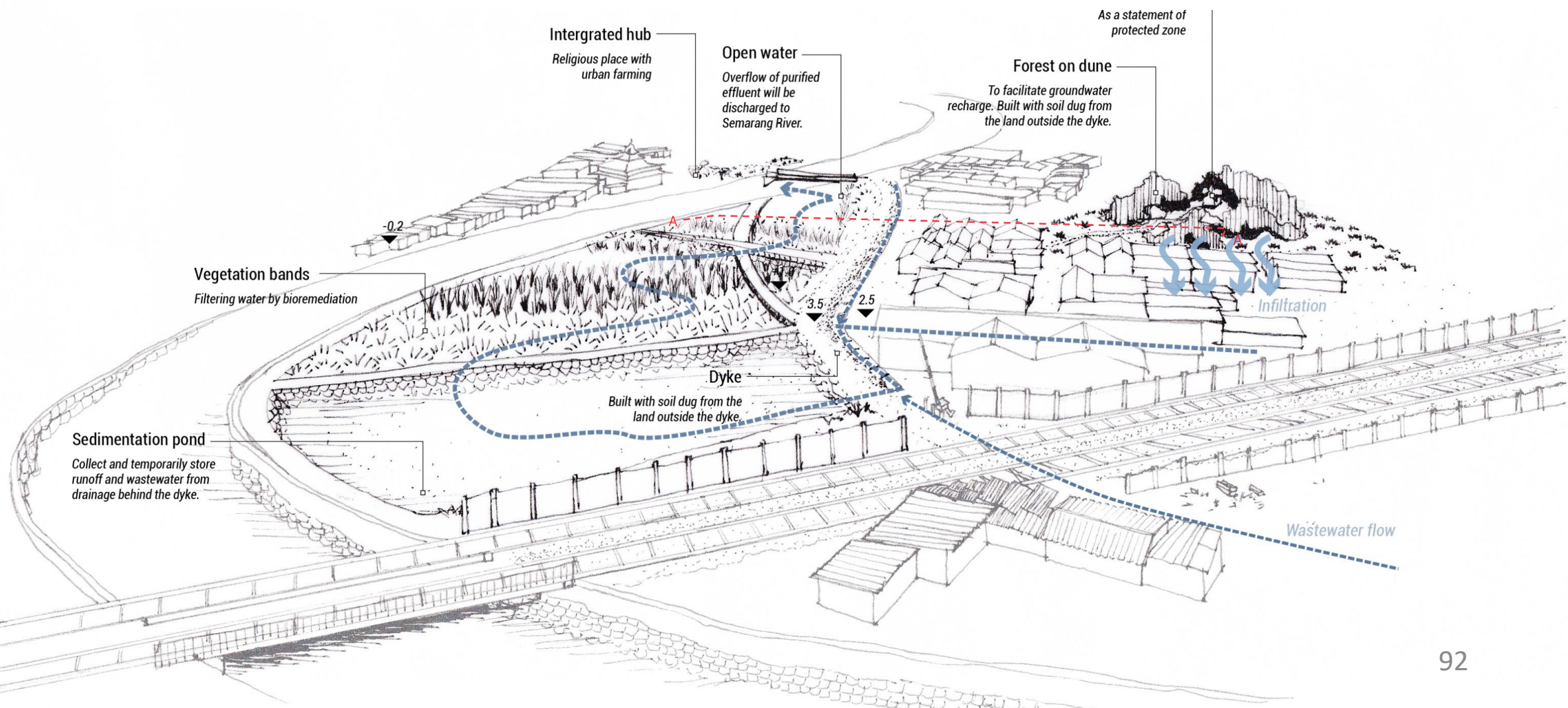
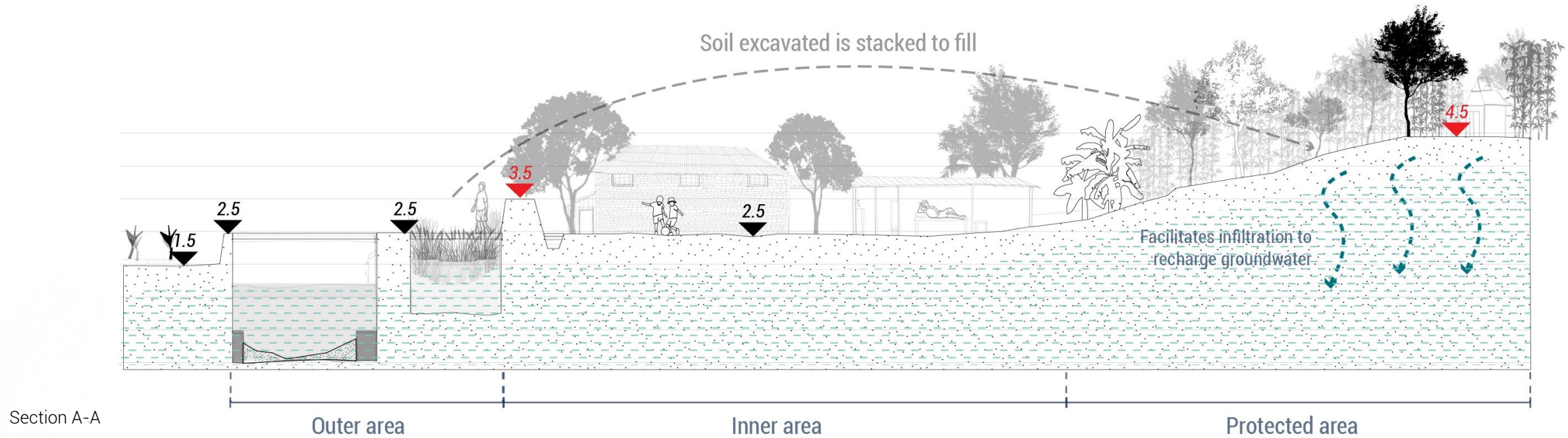
Section A-A





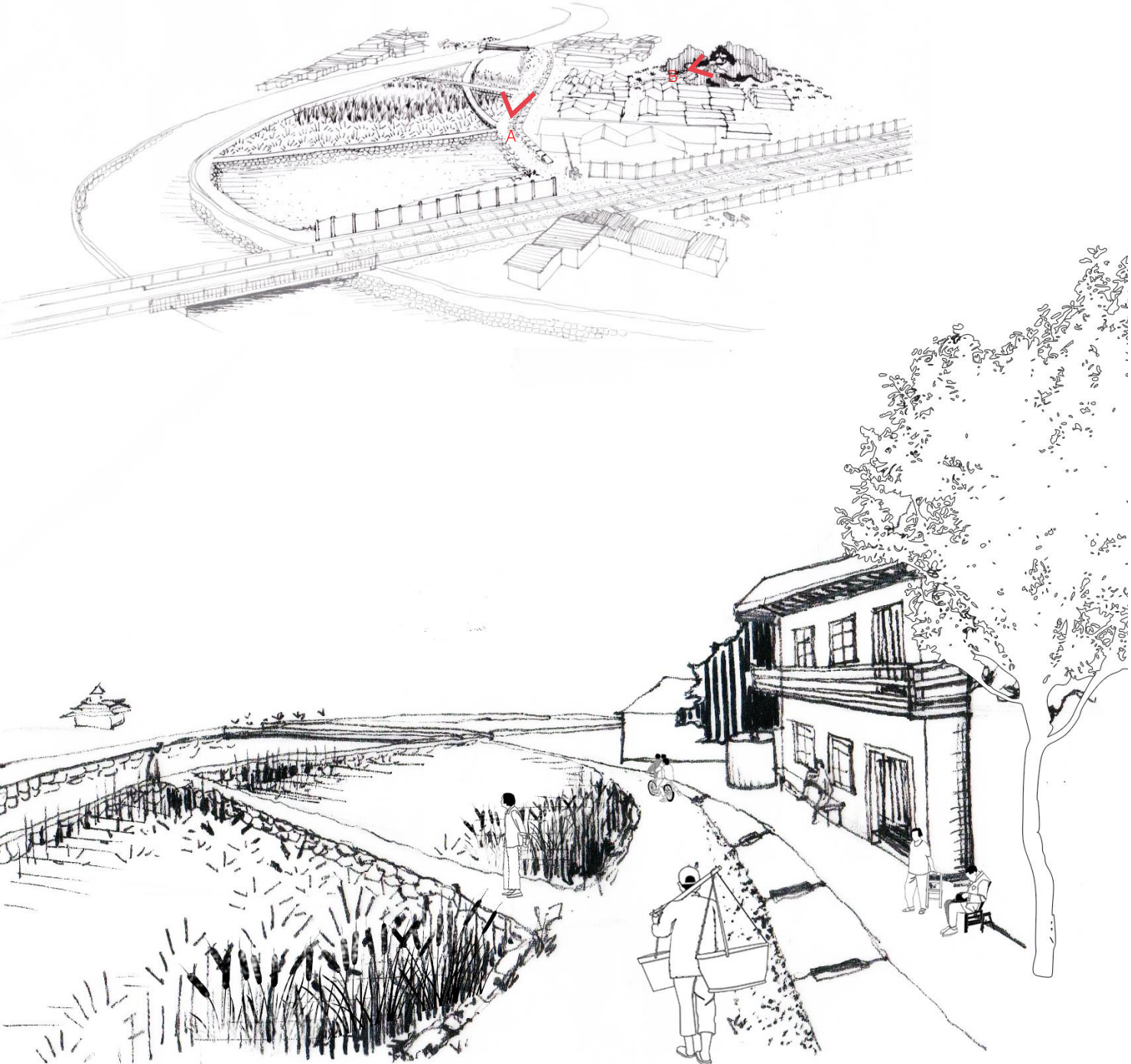
## 2. Recreational and experimental site

### Proposed river park and new kampung



2. Recreational and experimental site

Proposed river park and new kampung



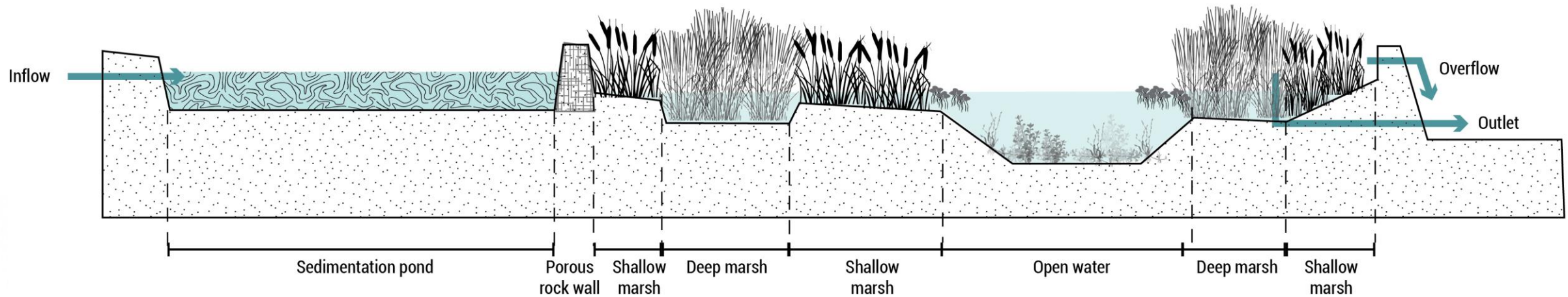
View A – On the dyke



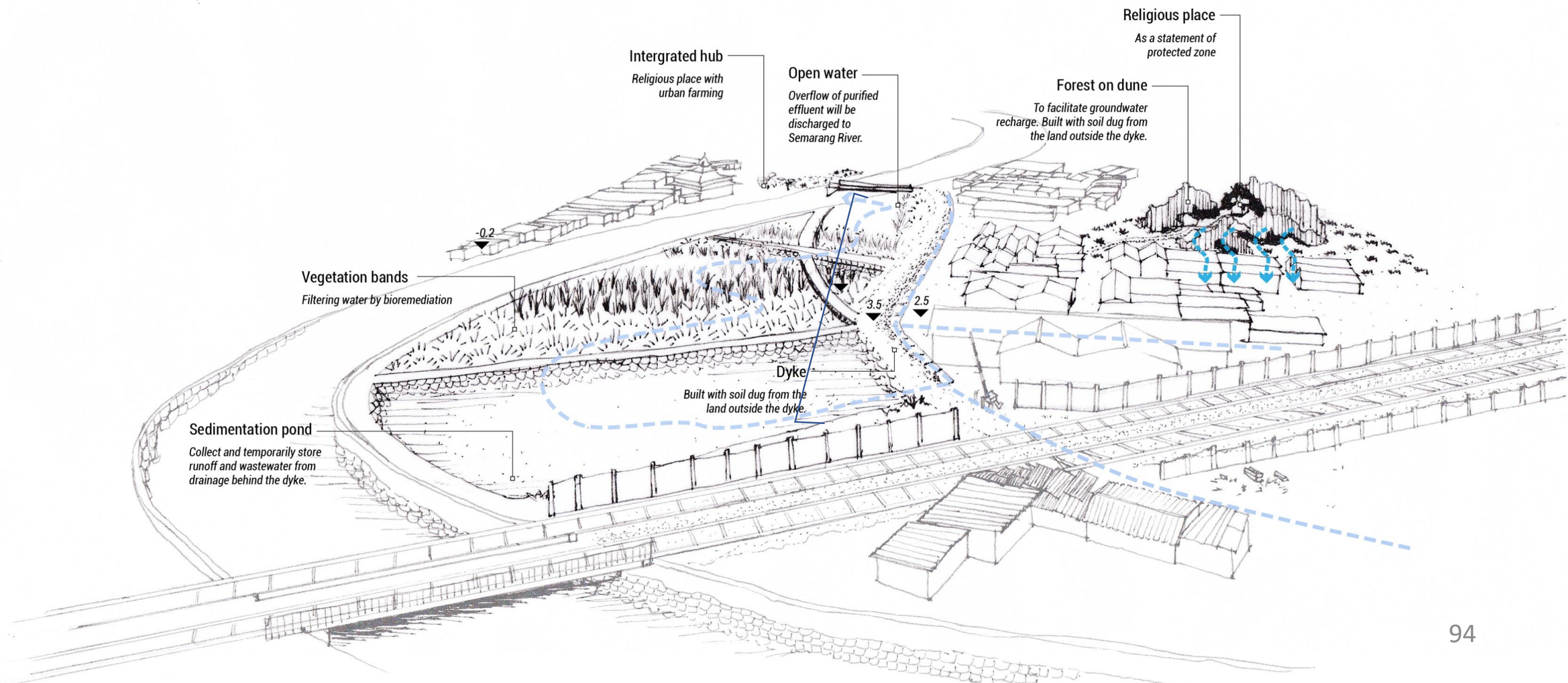
View B– On the way to the top of the hill

## 2. Recreational and experimental site

### Proposed river park and new kampung













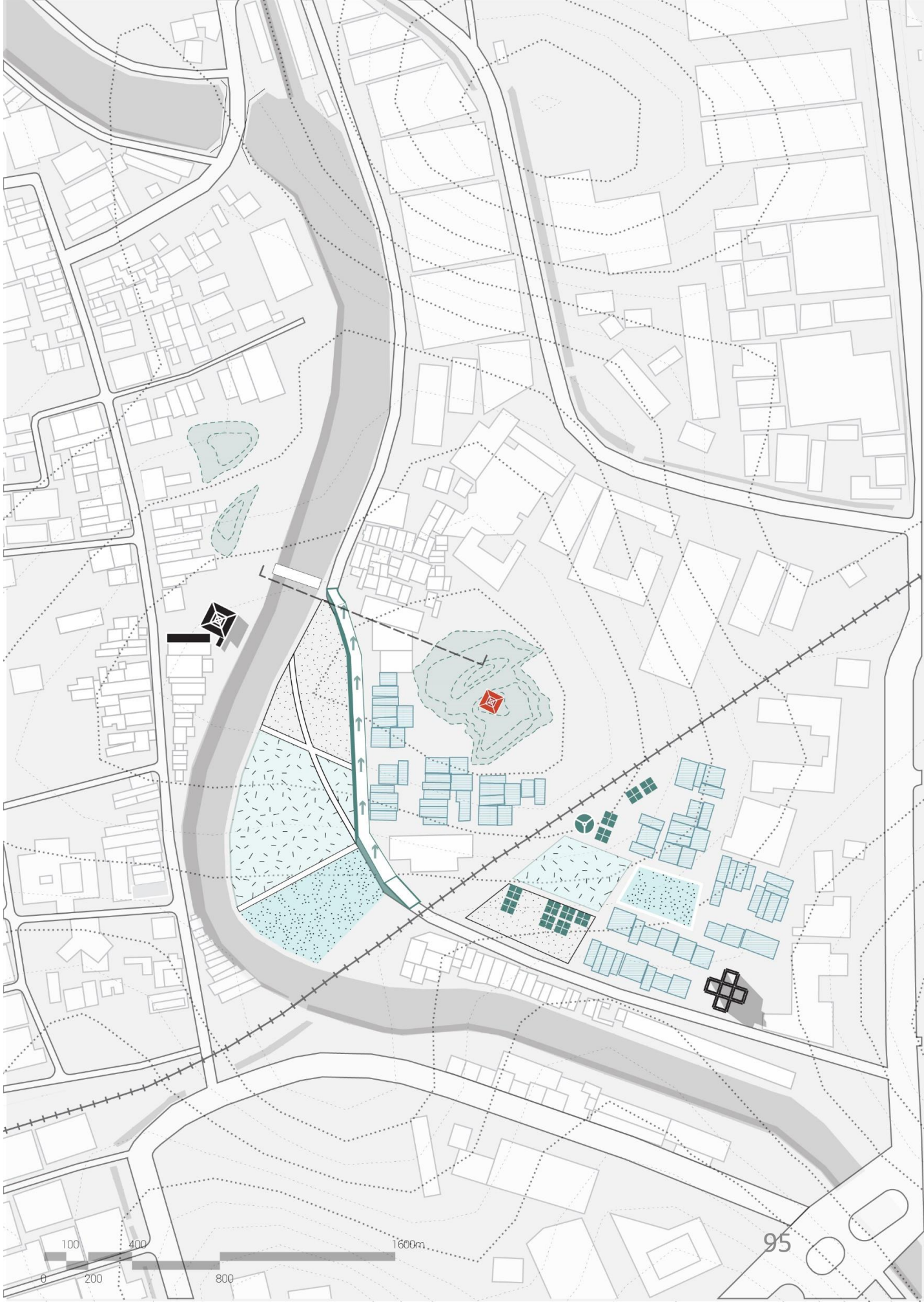
Section B-B – Typical section of constructed wetland in River Park



2. Recreational and experimental site  
Option 1 – Separated flows

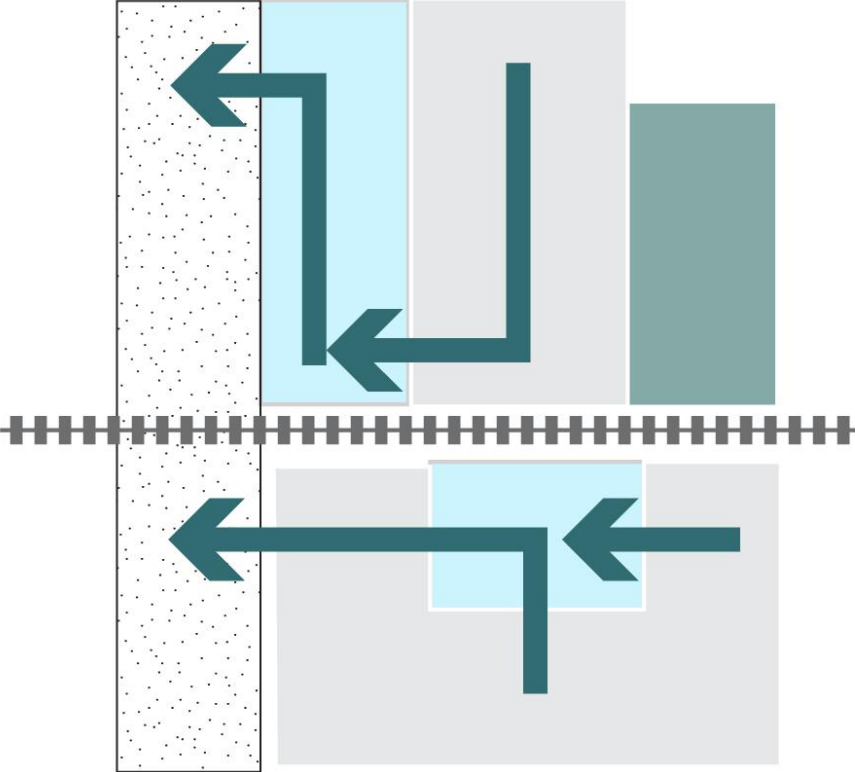
*Proposed*

-  Drainage flow
-  Flow of water treatment
-  Overflow
-  Sedimentation pond
-  Reed bed
-  Retention pond for purified effluent
-  New water point
-  New houses with rainwater harvest from roof
-  Garden / aquaponics
-  Biogas digester plant



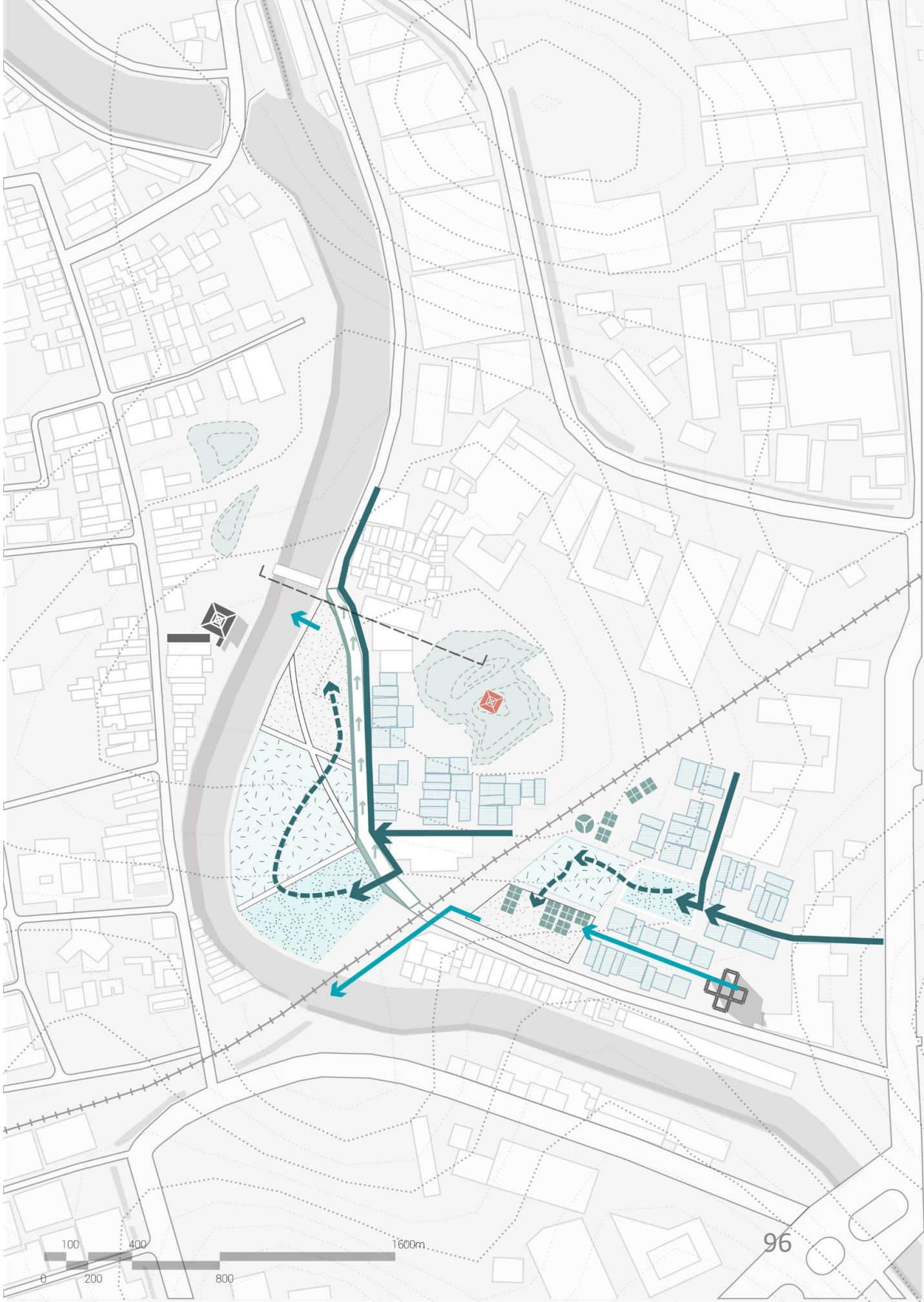
2. Recreational and experimental site

Option 1 – Separated flows













Option 1 - Separated flows

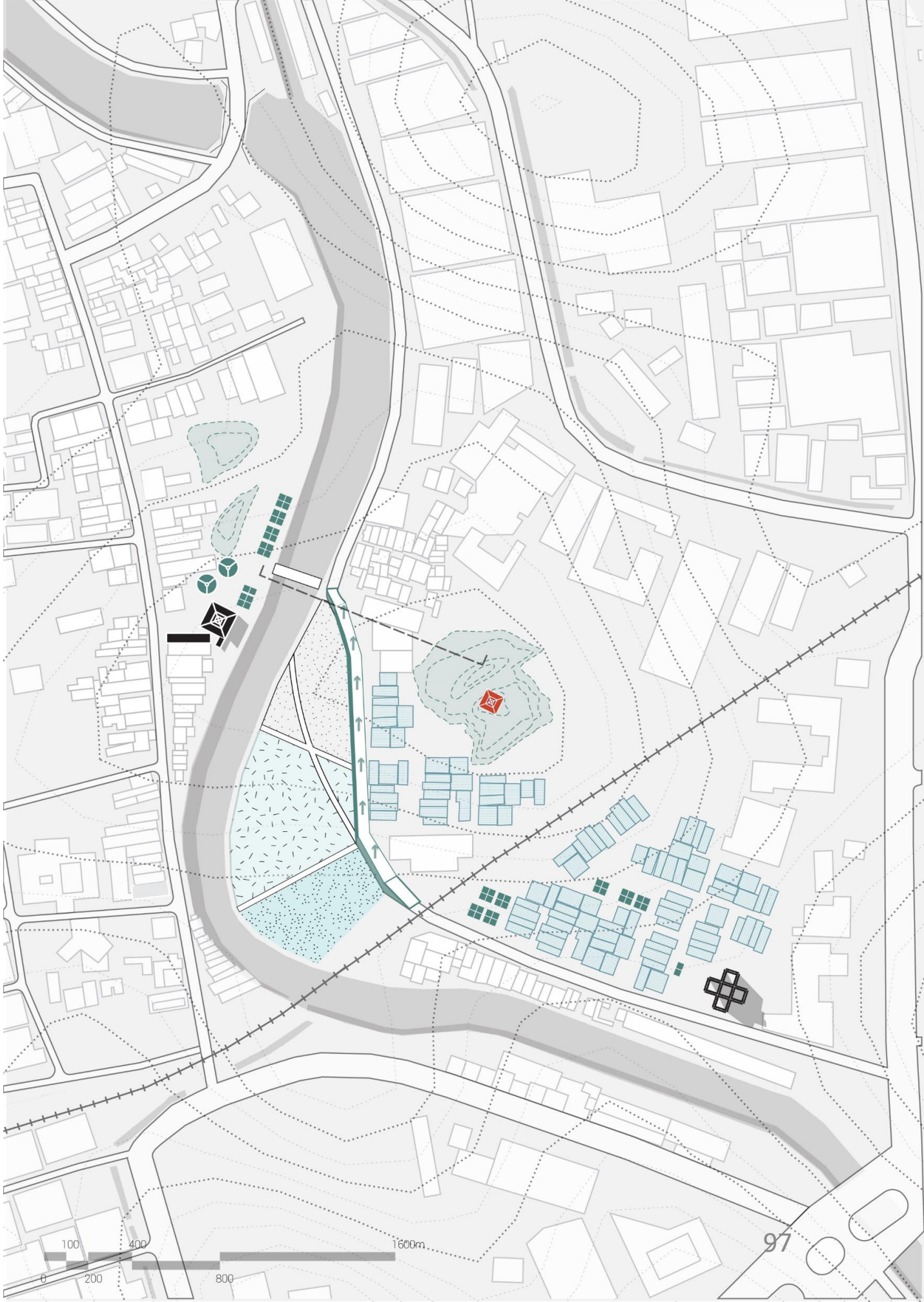
- Protected area (forest on dune)
- Inner area (water-use)
- Outer area (wastewater treatment)
- Semarang River
- Sewage / water flow
- Railway



2. Recreational and experimental site  
Option 2 – Integrated flow

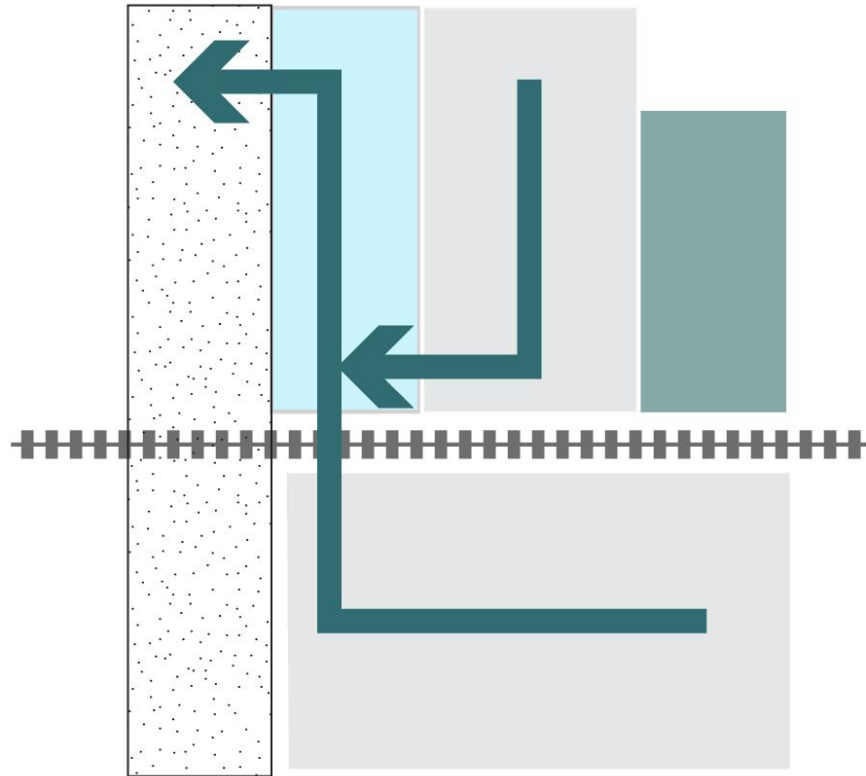
*Proposed*

-  Drainage flow
-  Flow of water treatment
-  Overflow
-  Sedimentation pond
-  Reed bed
-  Retention pond for purified effluent
-  New water point
-  New houses with rainwater harvest from roof
-  Garden / aquaponics
-  Biogas digester plant









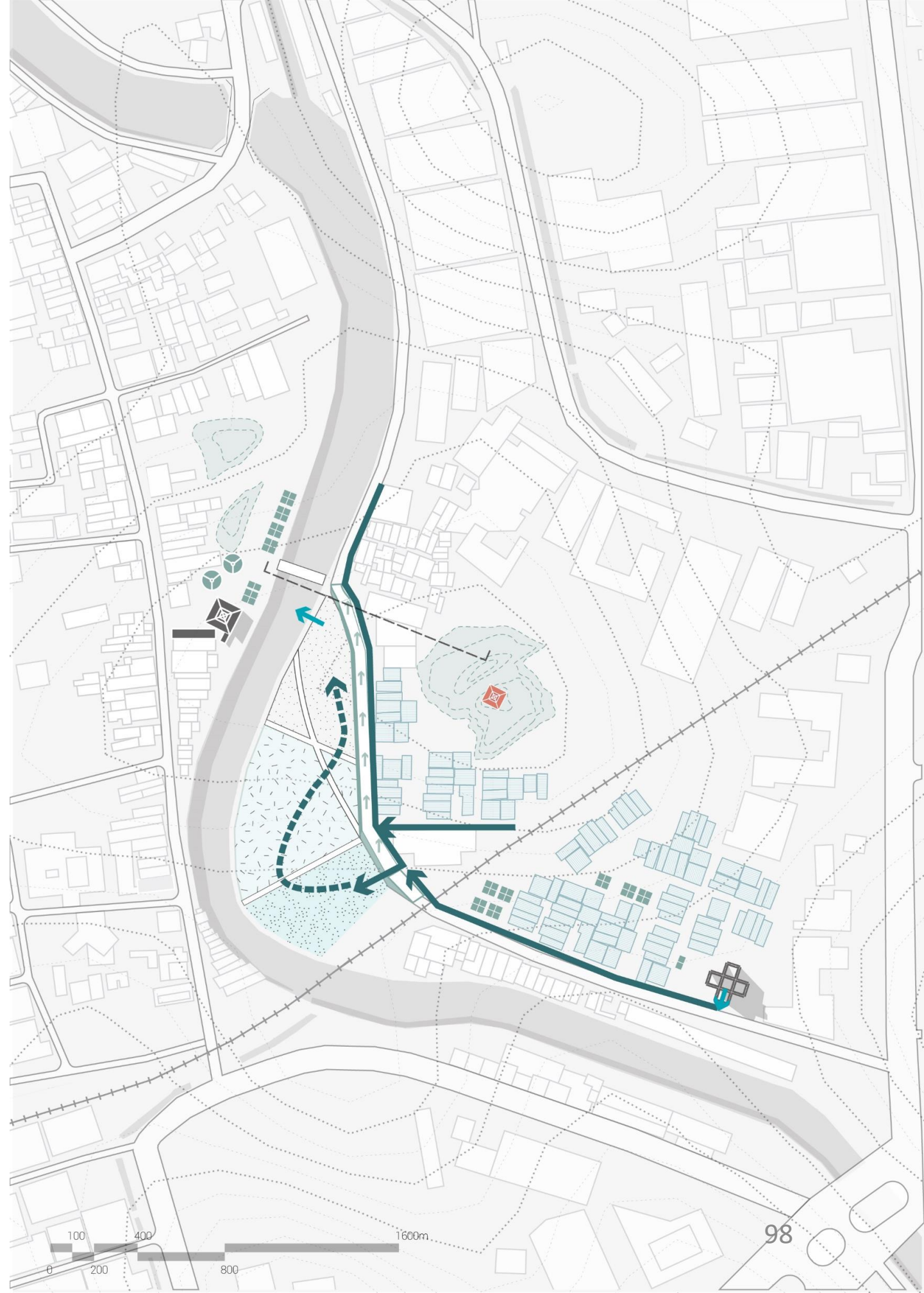
## 2. Recreational and experimental site

### Option 2 – Integrated flow



Option 2 - Integrated flow at River Park

-  Protected area (forest on dune)
-  Inner area (water-use)
-  Outer area (wastewater treatment)
-  Semarang River
-  Sewage / water flow
-  Railway



## ***DISCUSSION AND CONCLUSION***

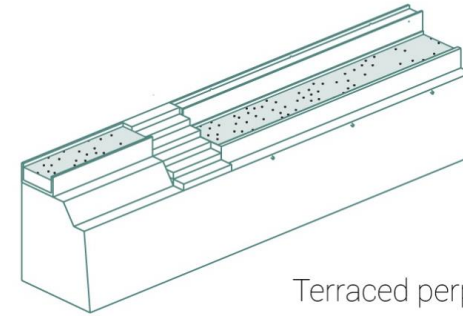


# Discussion and conclusion

Q1:  
How to create a condition that facilitates the flows of urban landscape networks in the city?

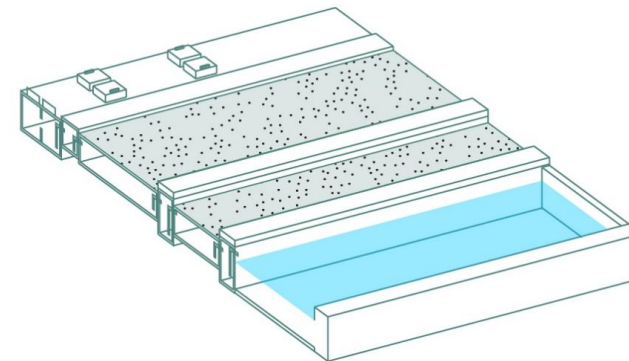
- Interventions in different scales to involve different stakeholders
  - Villagers
  - Community leaders
  - The government

*City*

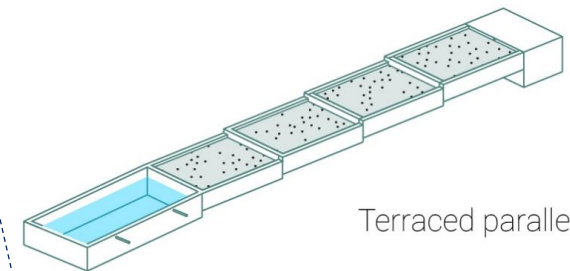


Terraced perpendicular to river edge

*Kampung*

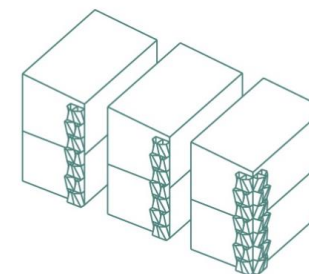


Constructed wetland with aquaponics



Terraced parallel to river edge

*Household*



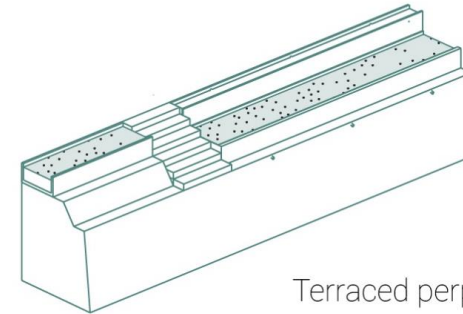
Vertical constructed "wetland"

## Discussion and conclusion

Q2:  
How to improve the inhabitants' **living qualities** with respect to their **living habits**, existing **social fabric** and the relation to their direct surroundings?'

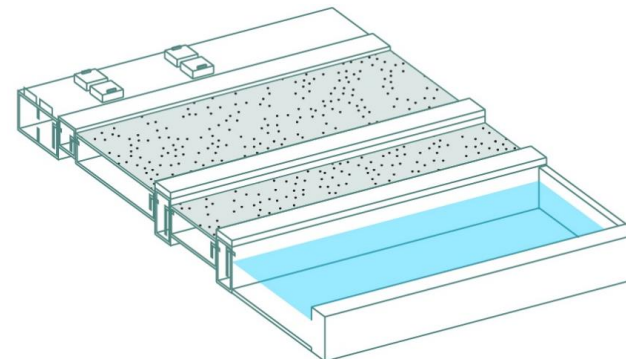
- To make landscape architecture vernacular
  - Materials
  - Maintenance
  - Substantial and evident results

*City*

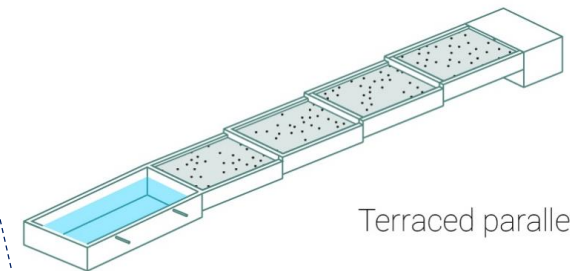


Terraced perpendicular to river edge

*Kampung*

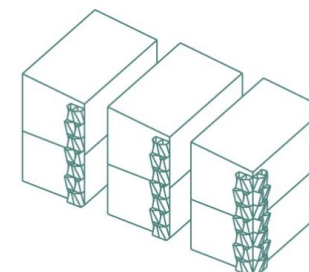


Constructed wetland with aquaponics



Terraced parallel to river edge

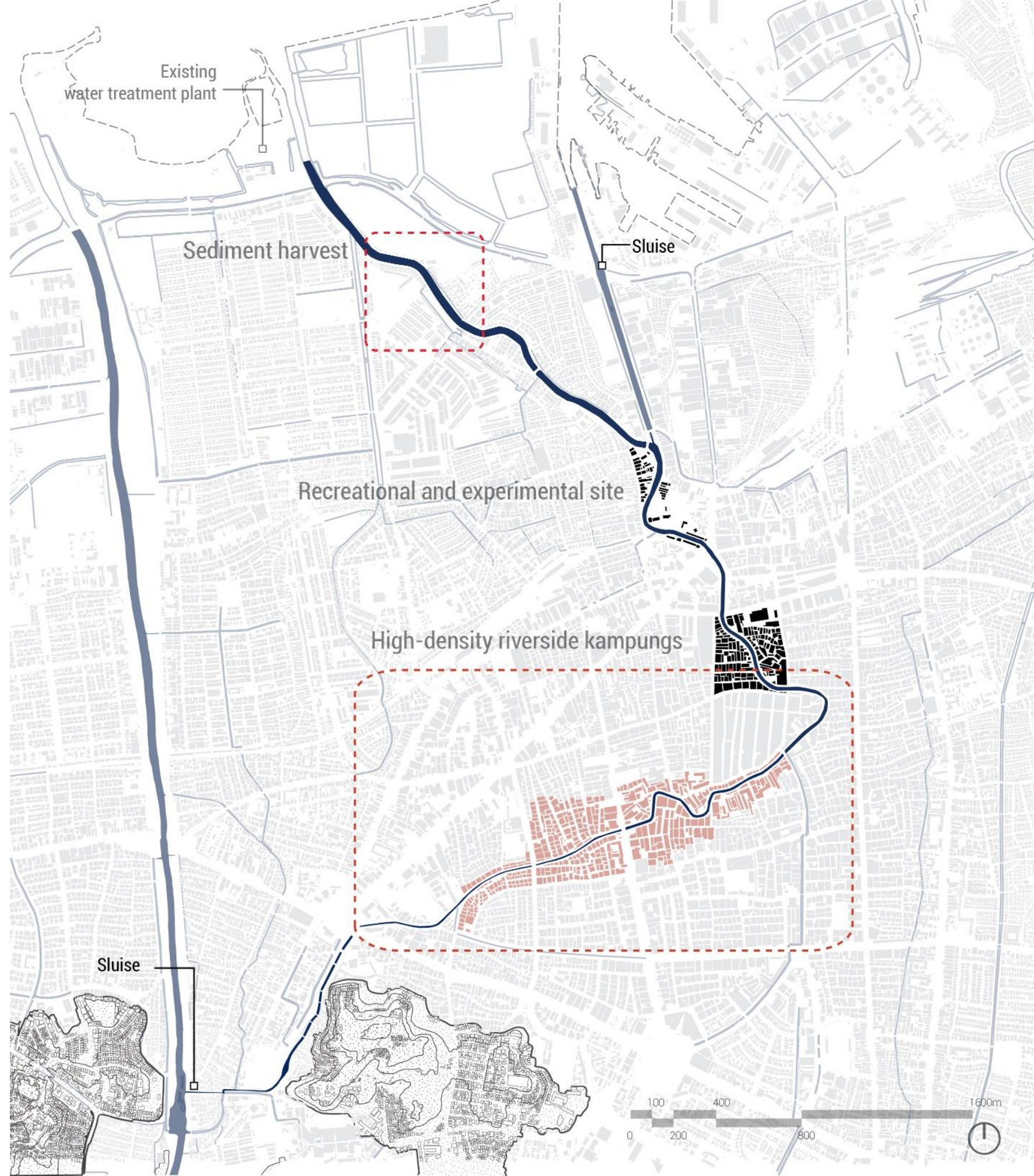
*Household*



Vertical constructed "wetland"


## Discussion and conclusion

- The effectiveness and sustainability of the design highly depends on the **collective behaviours** and awareness of the users (i.e. villagers).



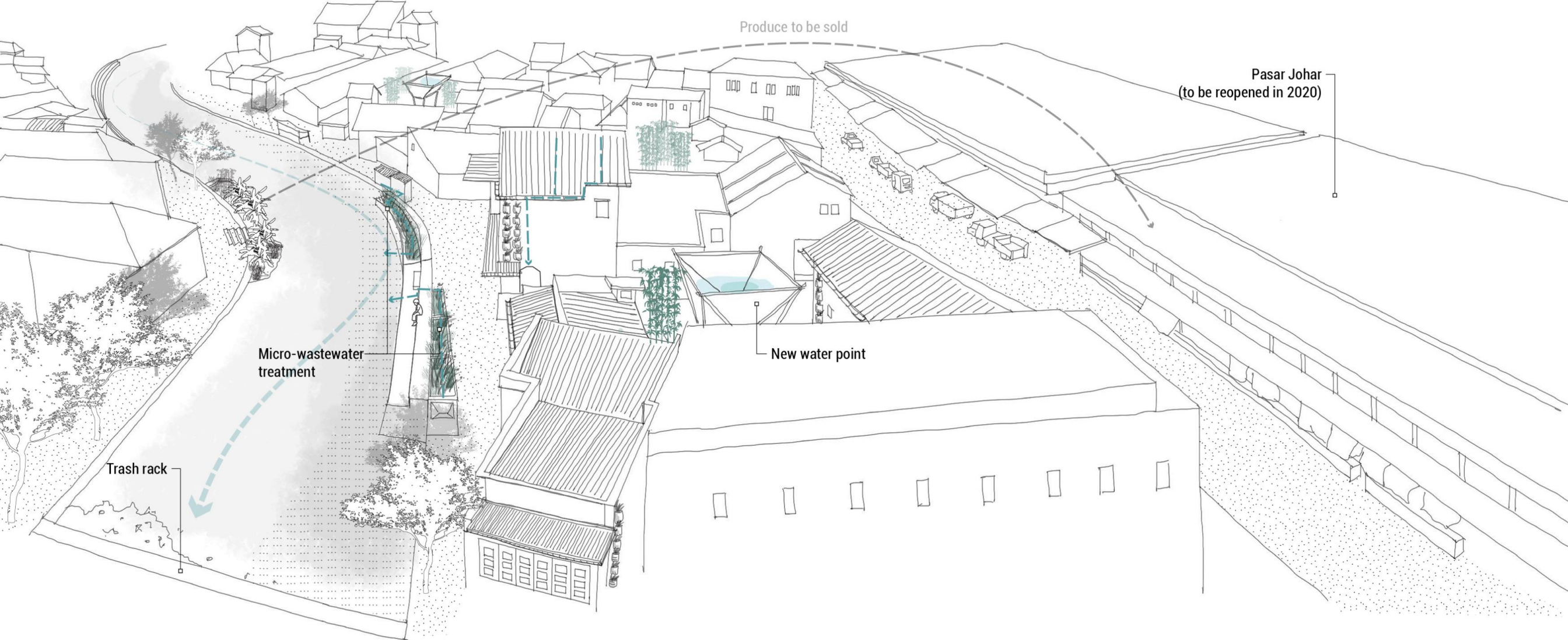
## Discussion and conclusion

- Purchasing points, management working space, and production education
- Showcase of urban permaculture
- Place to administrate and manage urban permaculture in kampungs



# Discussion and conclusion

- Meeting physical, economic and societal needs



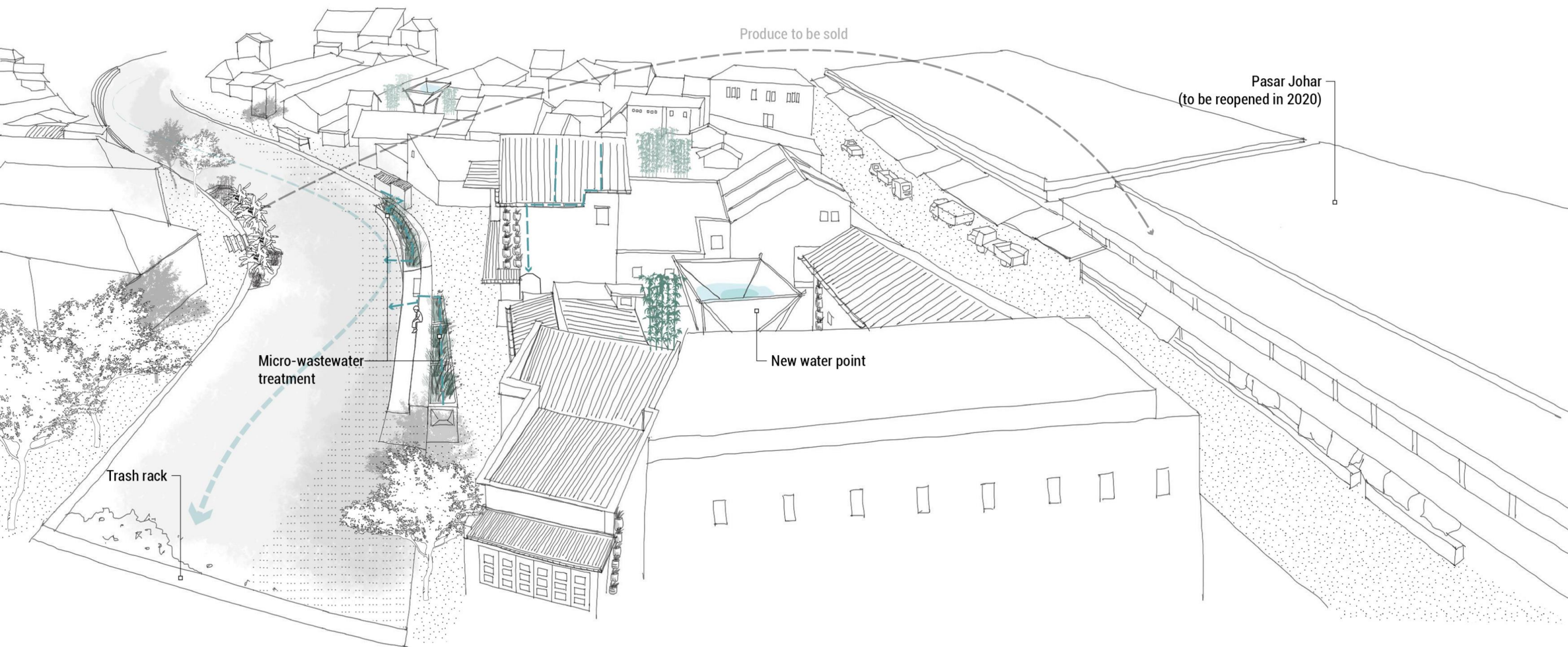
Productive riverine landscape

Kampungs with efficient water circulation

Setting for economic activities

# Discussion and conclusion

- Capacity and efficiency of the interventions (in different scenarios)
- Durability of materials



Productive riverine landscape

Kampungs with efficient water circulation

Setting for economic activities