

GROW WITH THE FLOW

Developing a Dynamic Coastal Interface for the
Wadden Sea Region

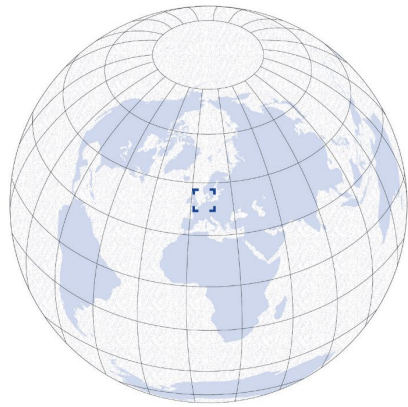
P5 presentation | 15 .01. 2024

Venne van den Boomen

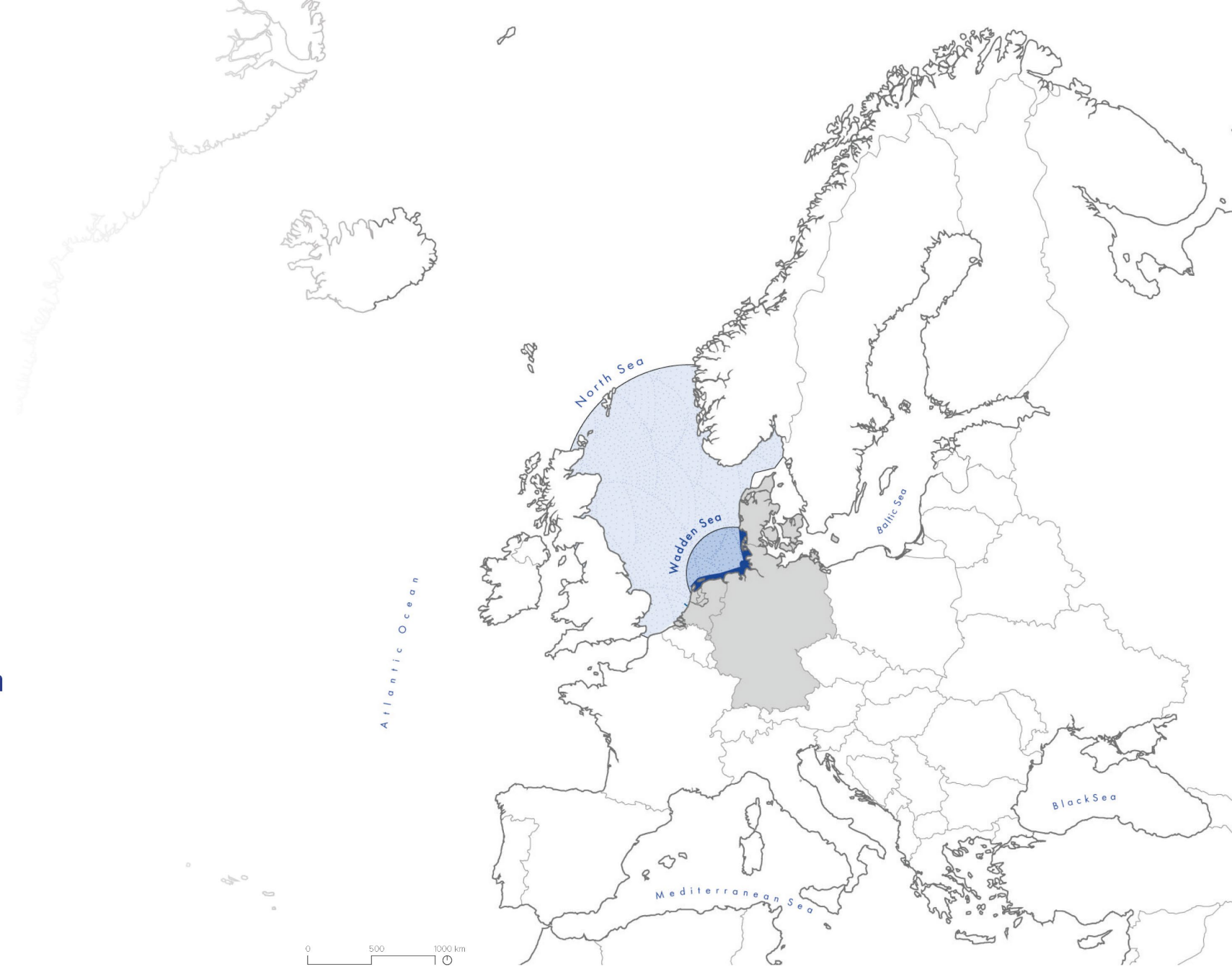
First mentor: Steffen Nijhuis

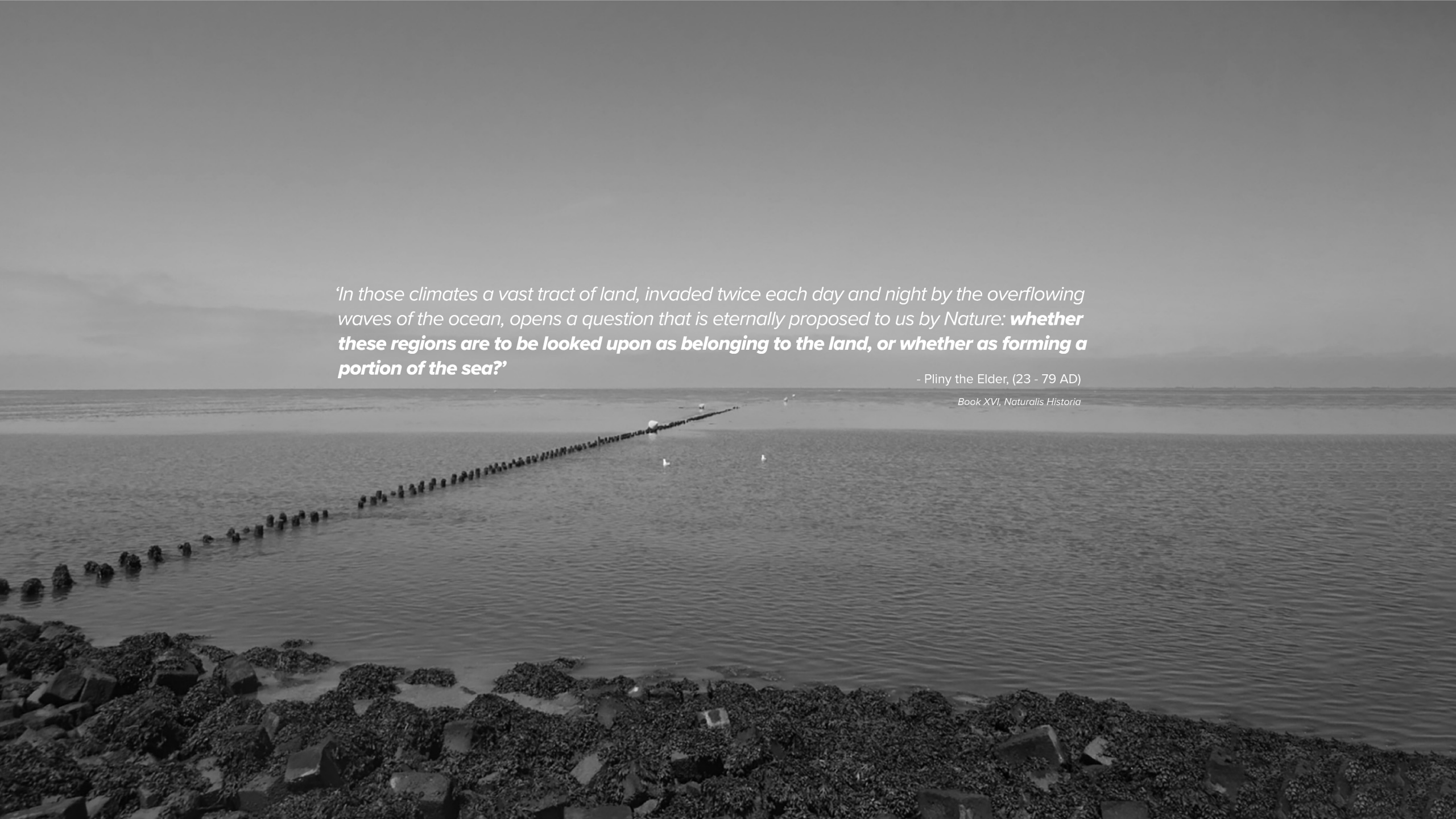
Second mentor: Robbert Jan van der Veen

External examiner: Leeke Reinders



The Wadden Sea Region



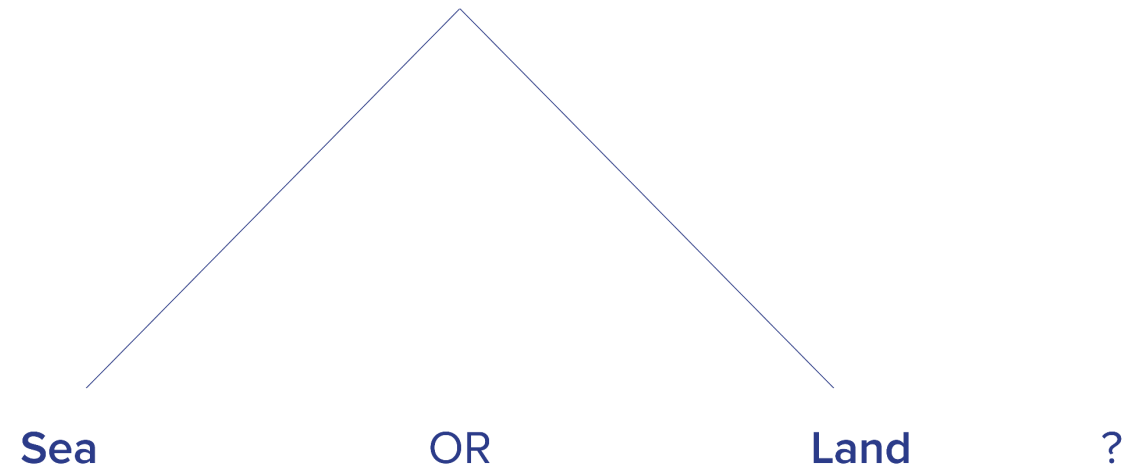


*'In those climates a vast tract of land, invaded twice each day and night by the overflowing waves of the ocean, opens a question that is eternally proposed to us by Nature: **whether these regions are to be looked upon as belonging to the land, or whether as forming a portion of the sea?***

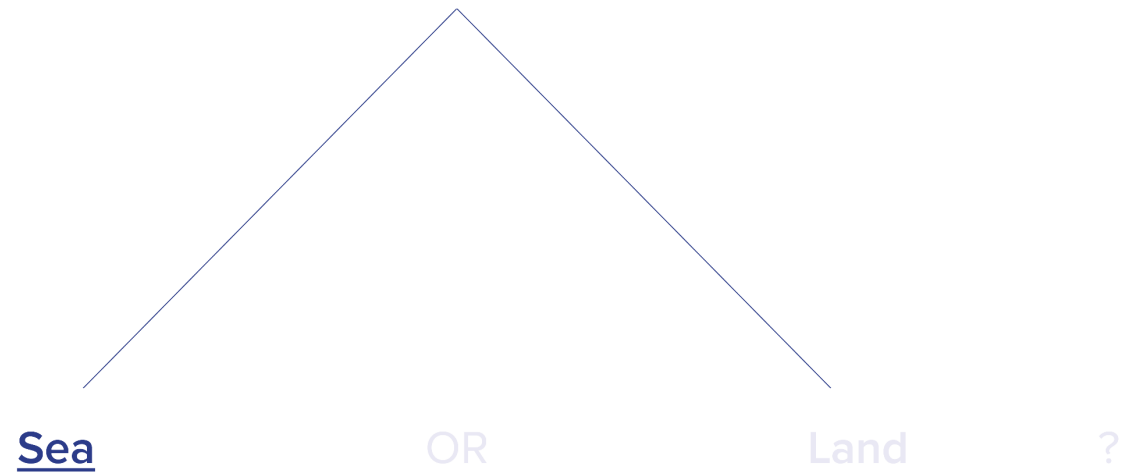
- Pliny the Elder, (23 - 79 AD)

Book XVI, Naturalis Historia

Wadden Sea Region

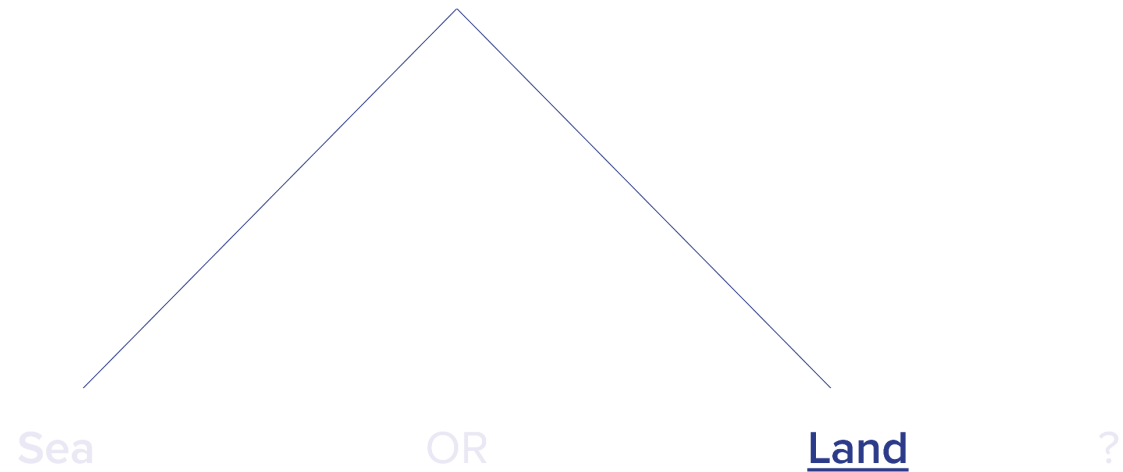


Wadden Sea Region



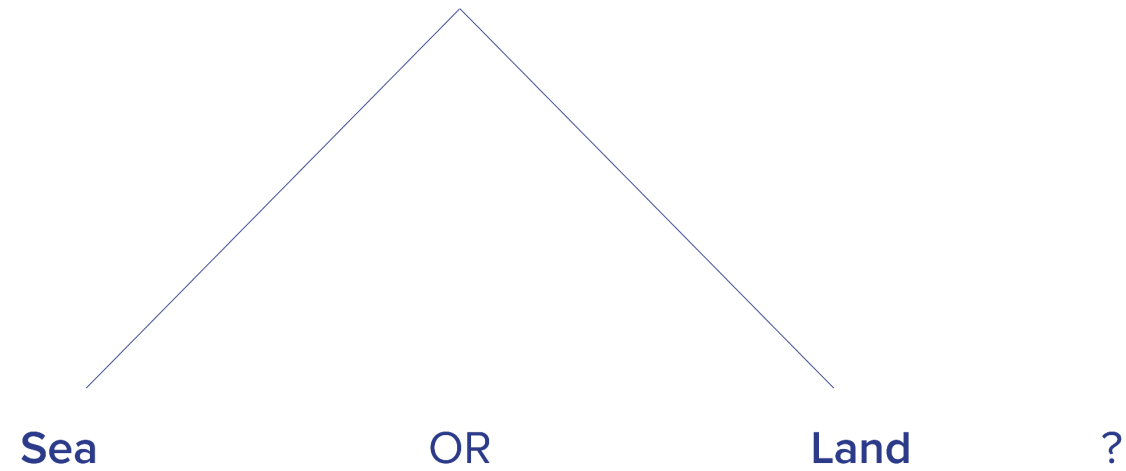


Wadden Sea Region

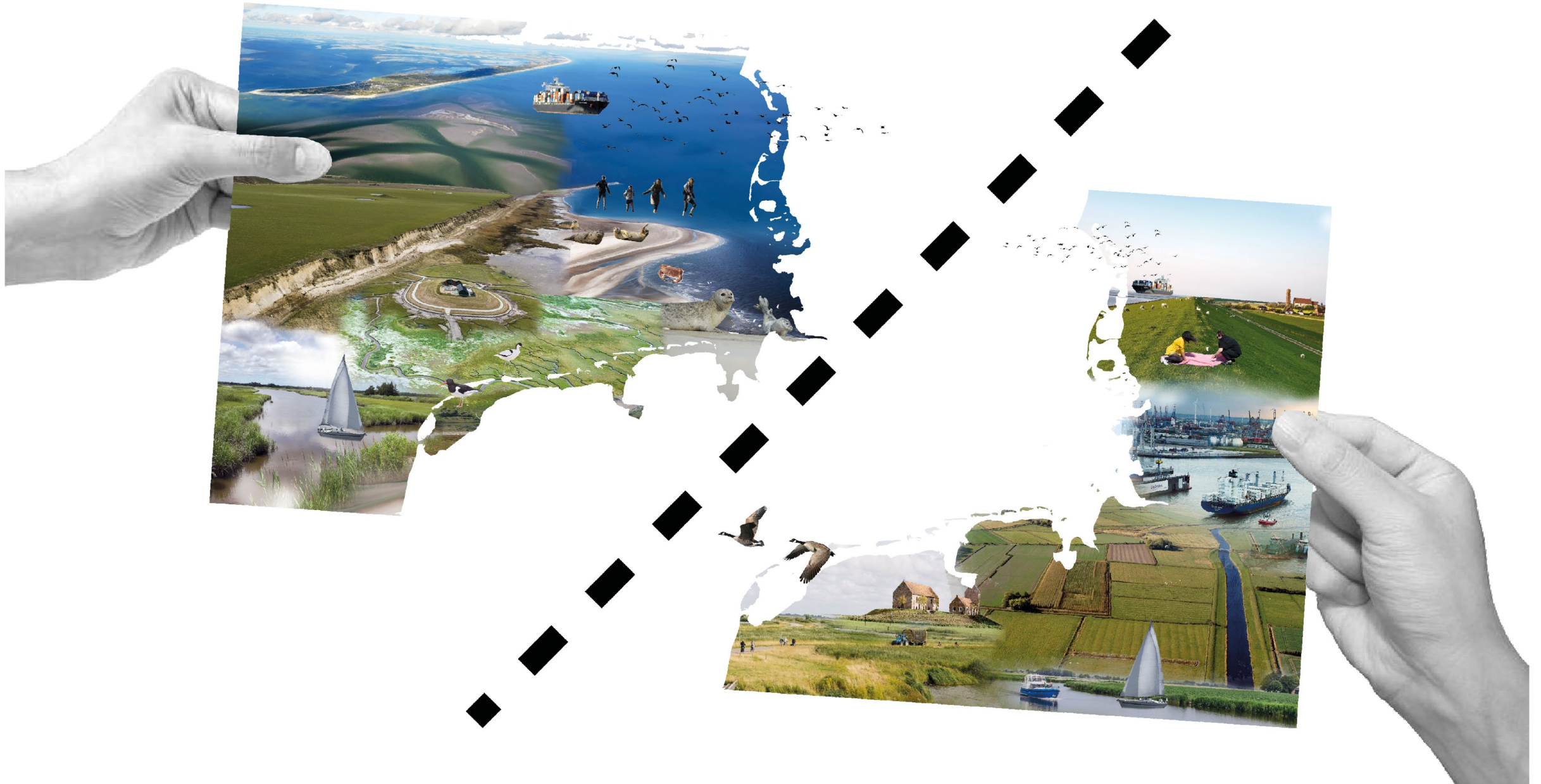




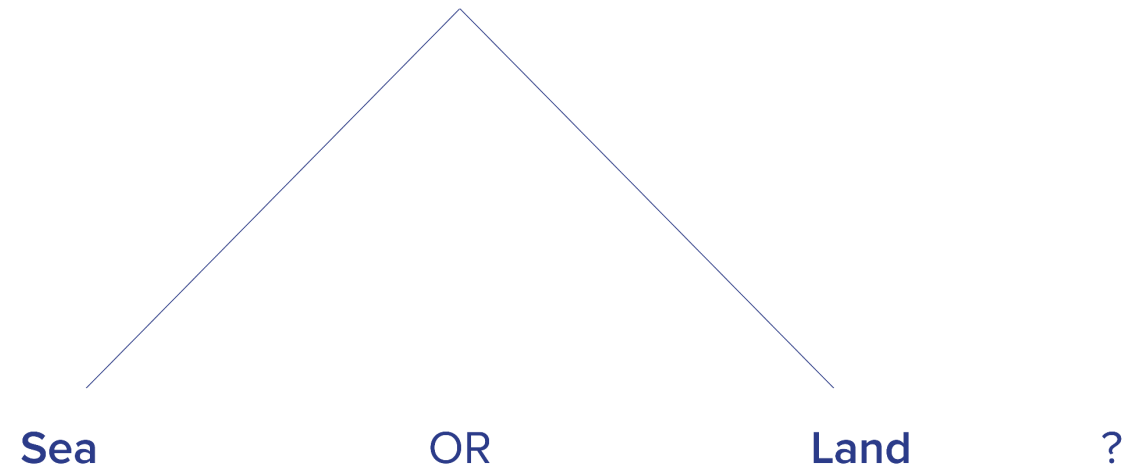
Wadden Sea Region







Wadden Sea Region





Sea

AND

Land





Sea

AND

Land



The coastal interface

Interface

Derived from the Latin prefix 'inter-' denoting 'between,' 'among,' 'mutually,'... the term 'interface' denotes a space where interaction occurs.

“...rather than serving as a barrier or demarcation..., in essence, an interface functions as a conduit for connection. Interfaces, by their very essence, engender opportunities for transformation and collaborative exchange”

(Riccardi, 2018).


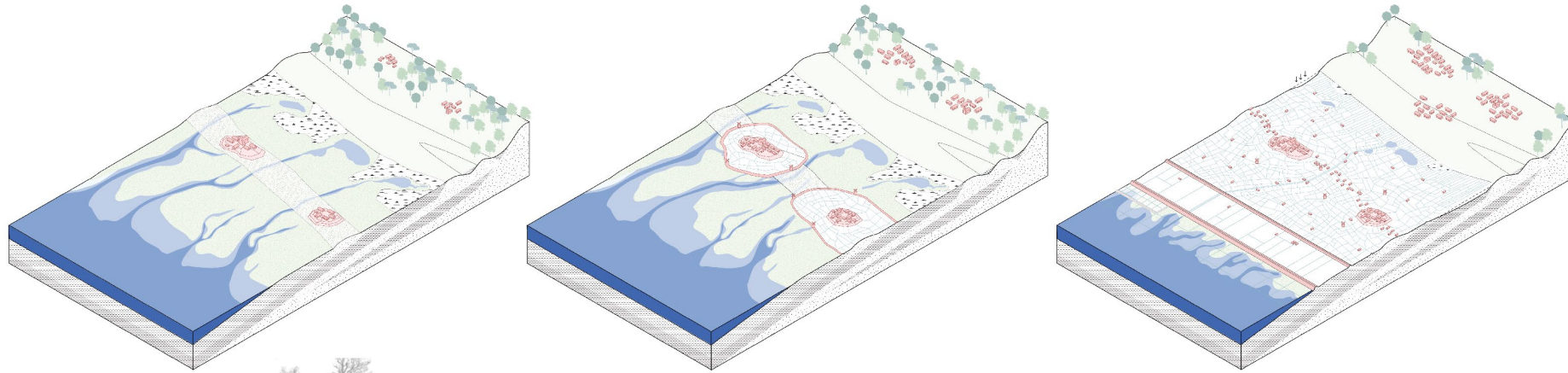
Sea

AND

Land



The coastal interface

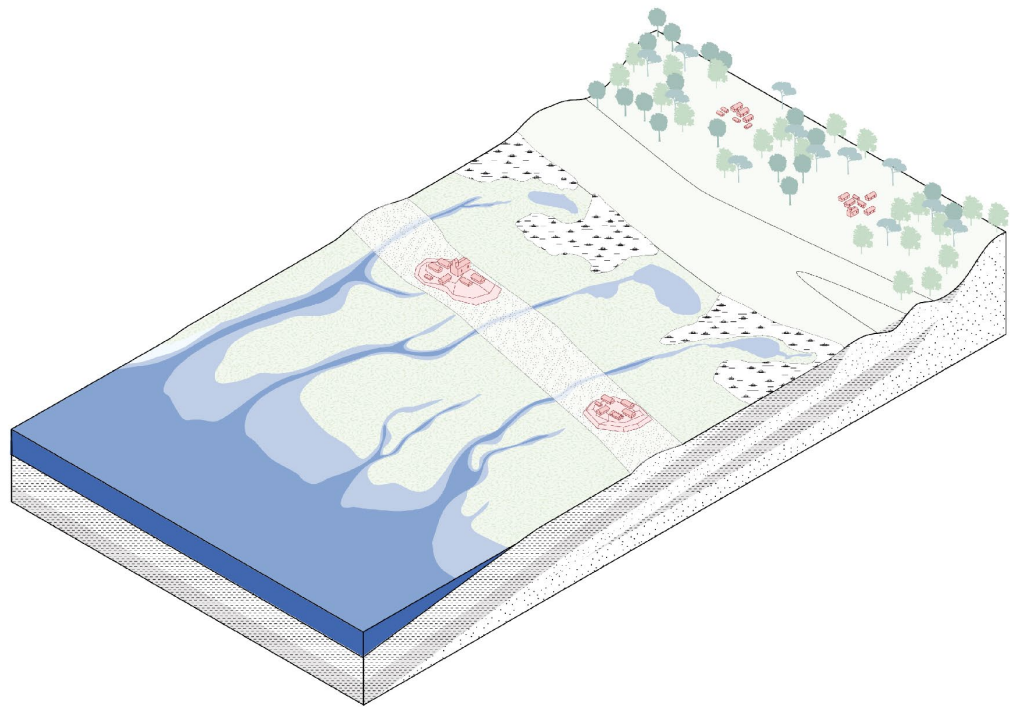



500 BC

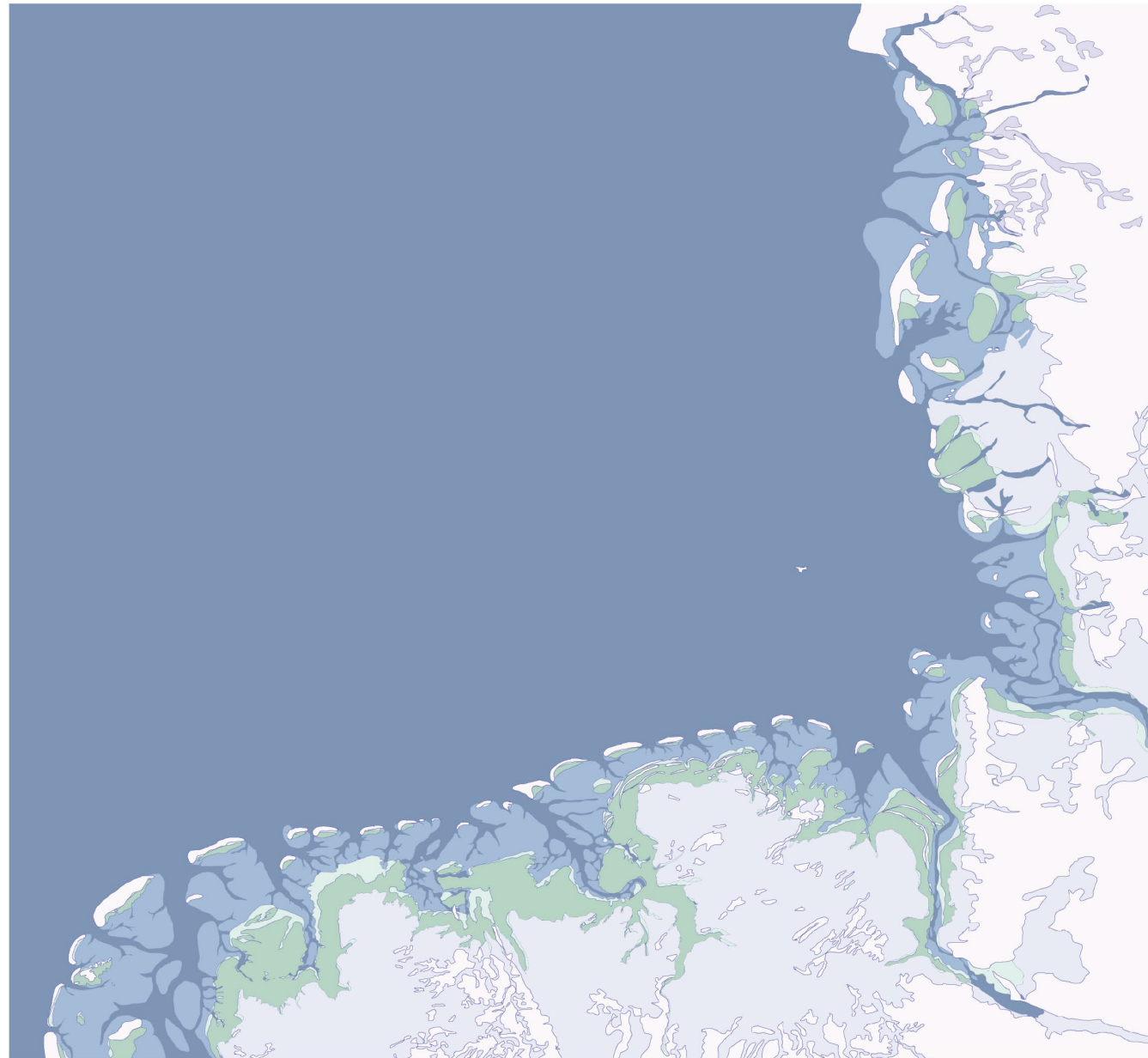
1250 AD

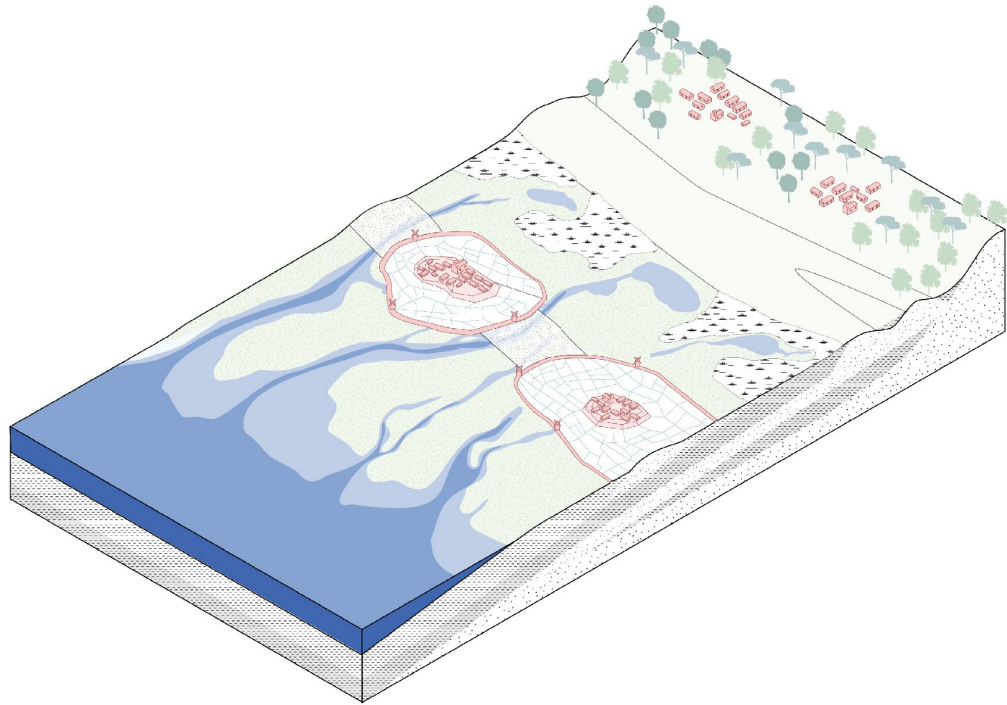
2000 AD

Development of the interface over time

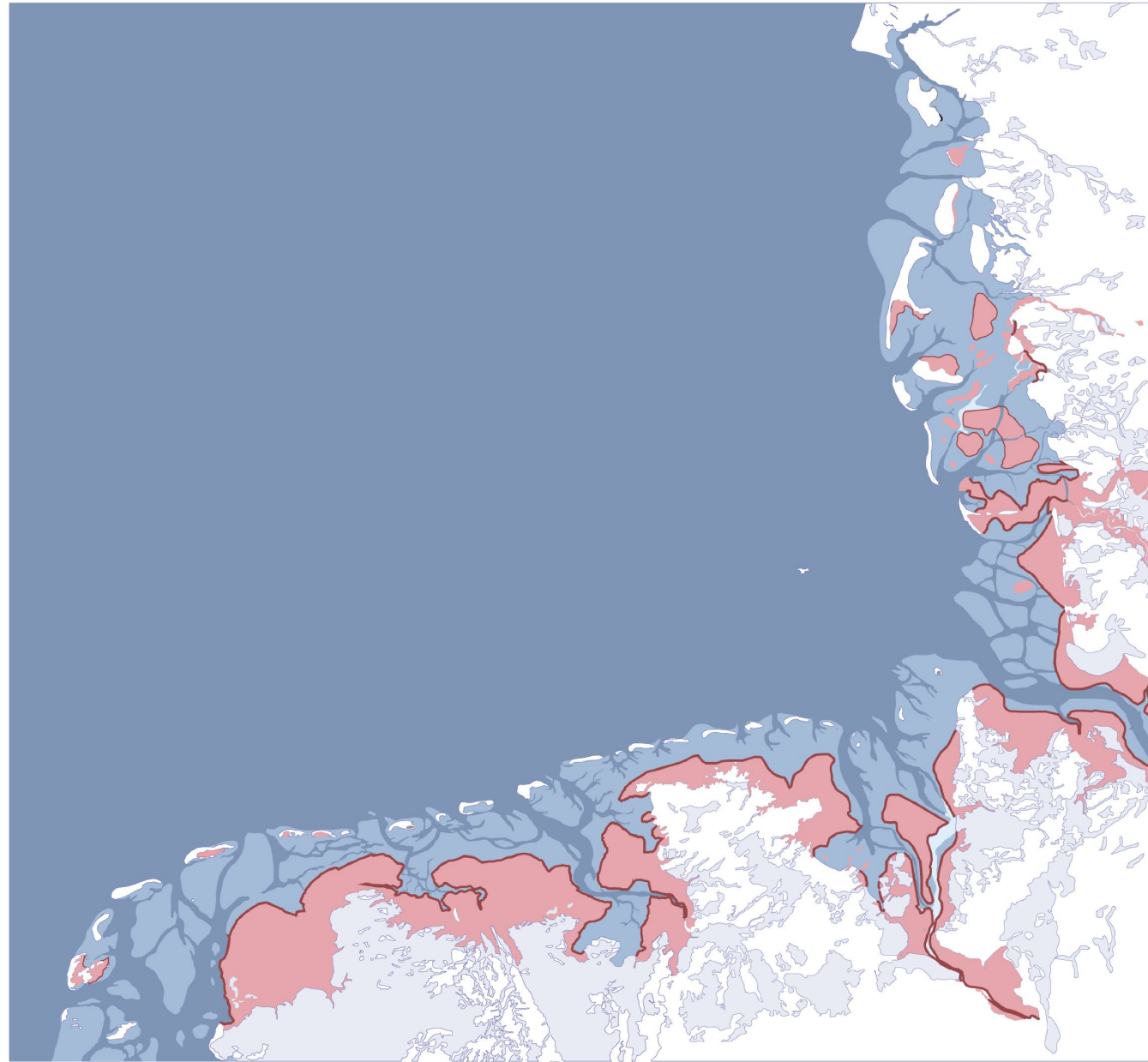


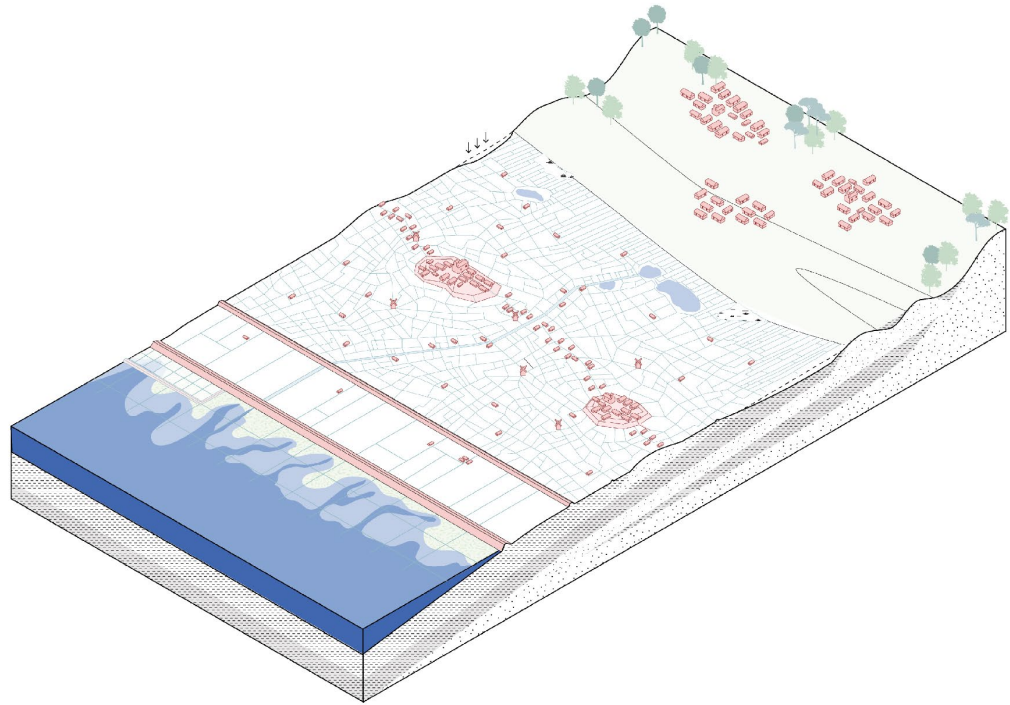
500 BC



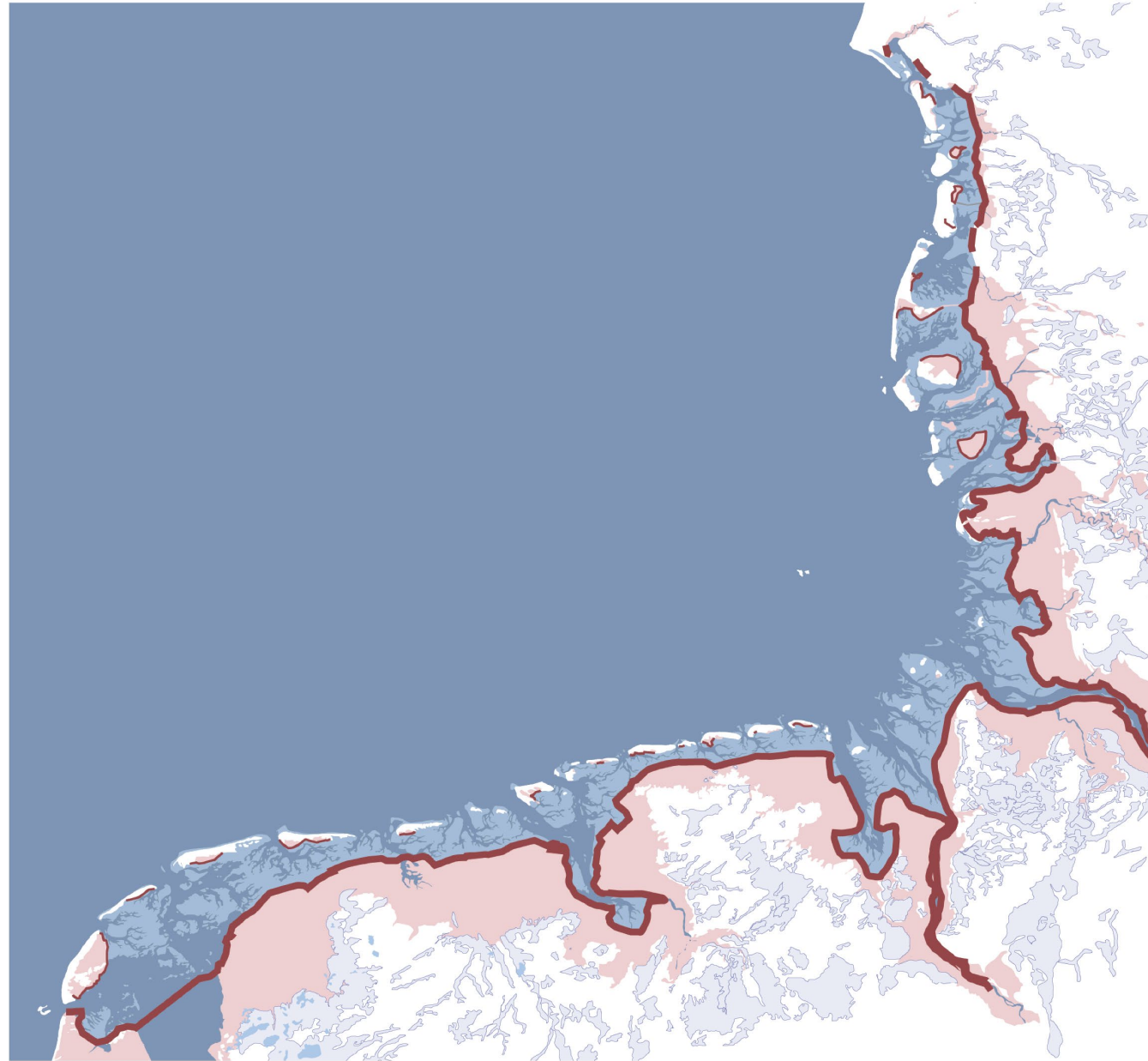


1250 AD





2000 AD





Closed-off






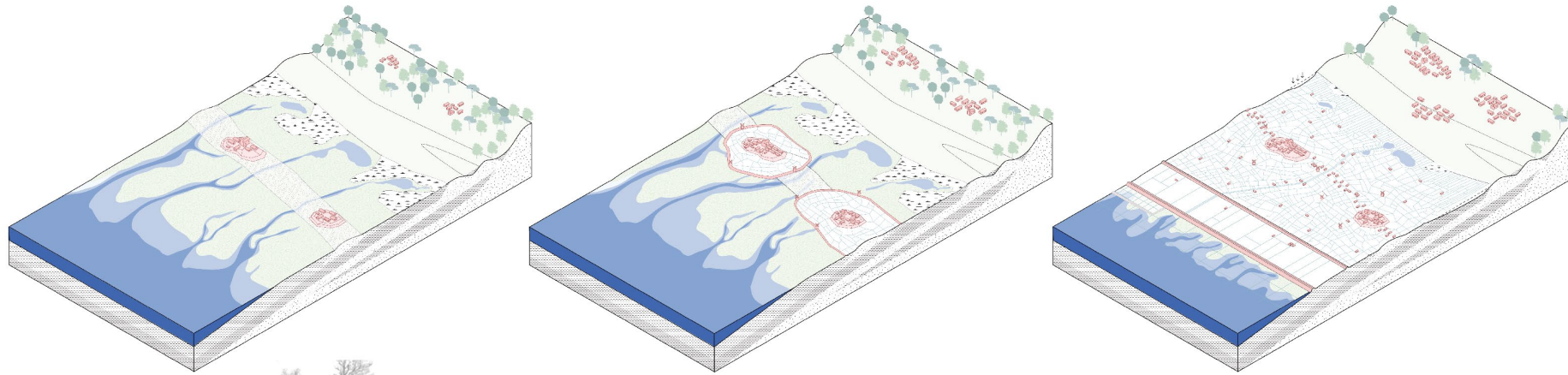
Divided



Harsh barriers



Artificial solutions



What does the future interface look like?

“Climate change will surely become the dominant external factor in the future appearance of the Wadden Sea area, and it will transform human constraints and opportunities.”

John Frederiksen, chief consultant in the Danish Ministry of the Environment





Image: Hans Strooper

More heavy precipitation

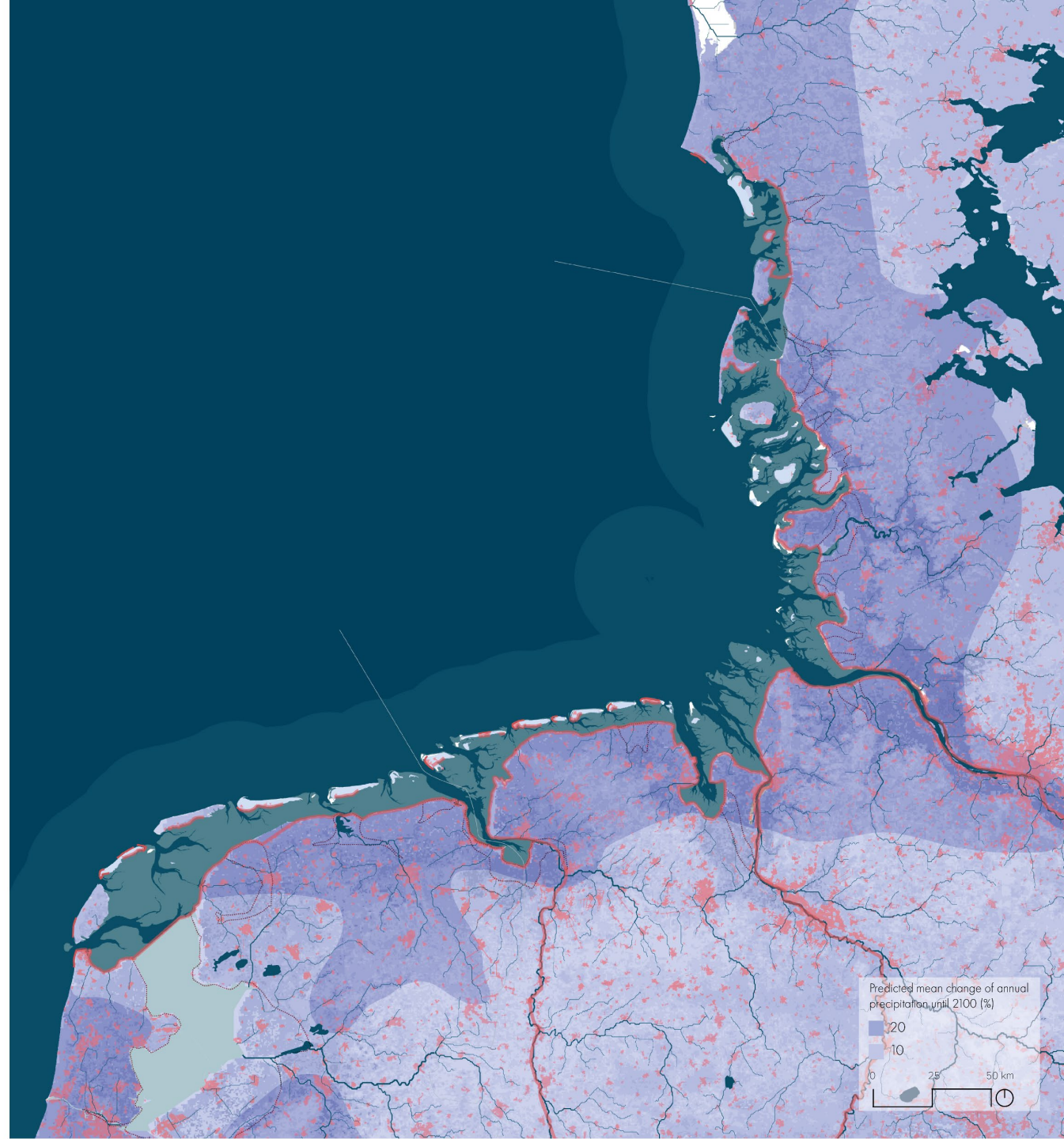
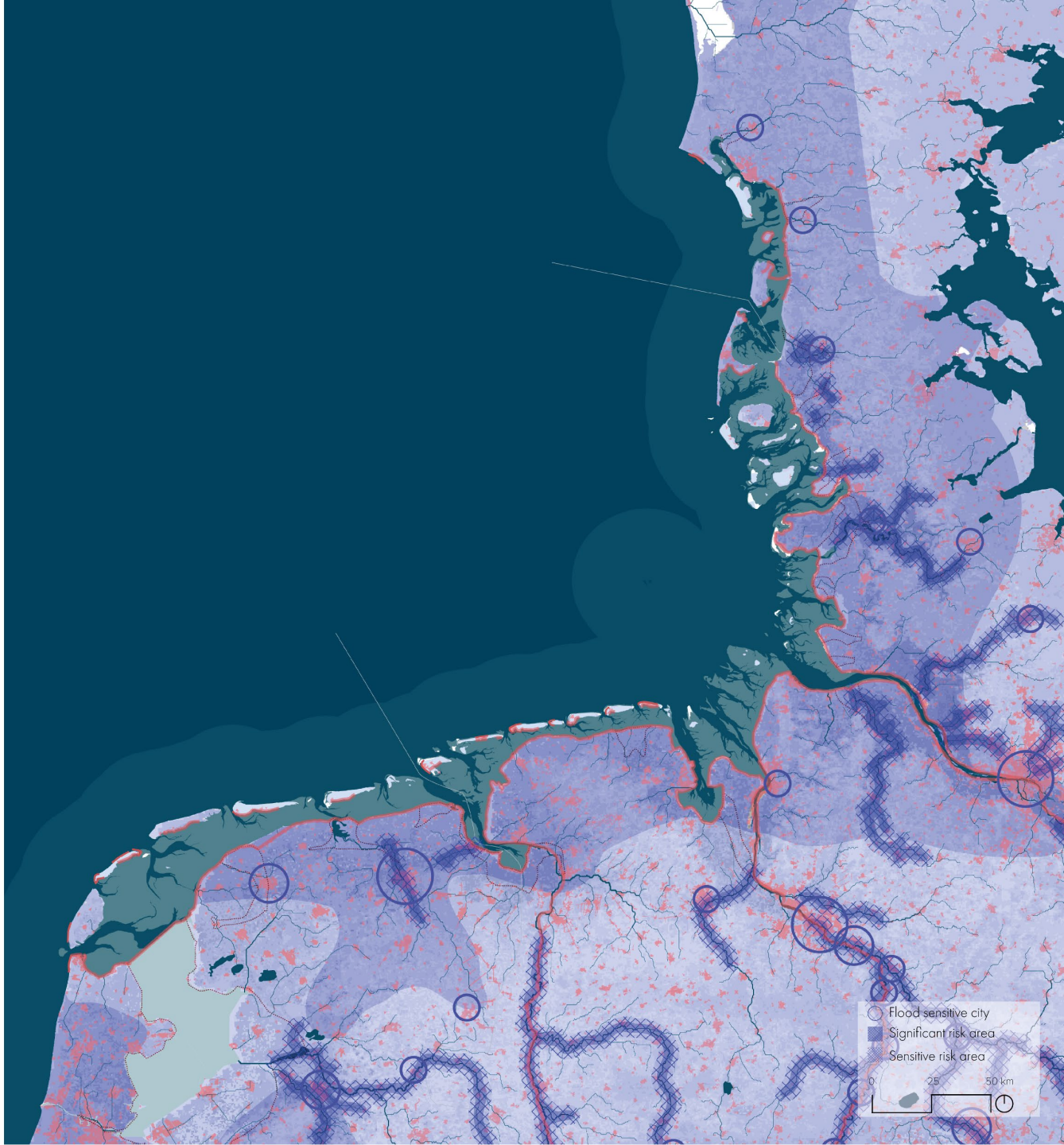




Image: Compidoc, www.flickr.com

Increased flood risk





65% - 75% of the Wadden Sea Region's surface is **agricultural**





More frequent droughts

Increase in fresh water demand





Saline seepage

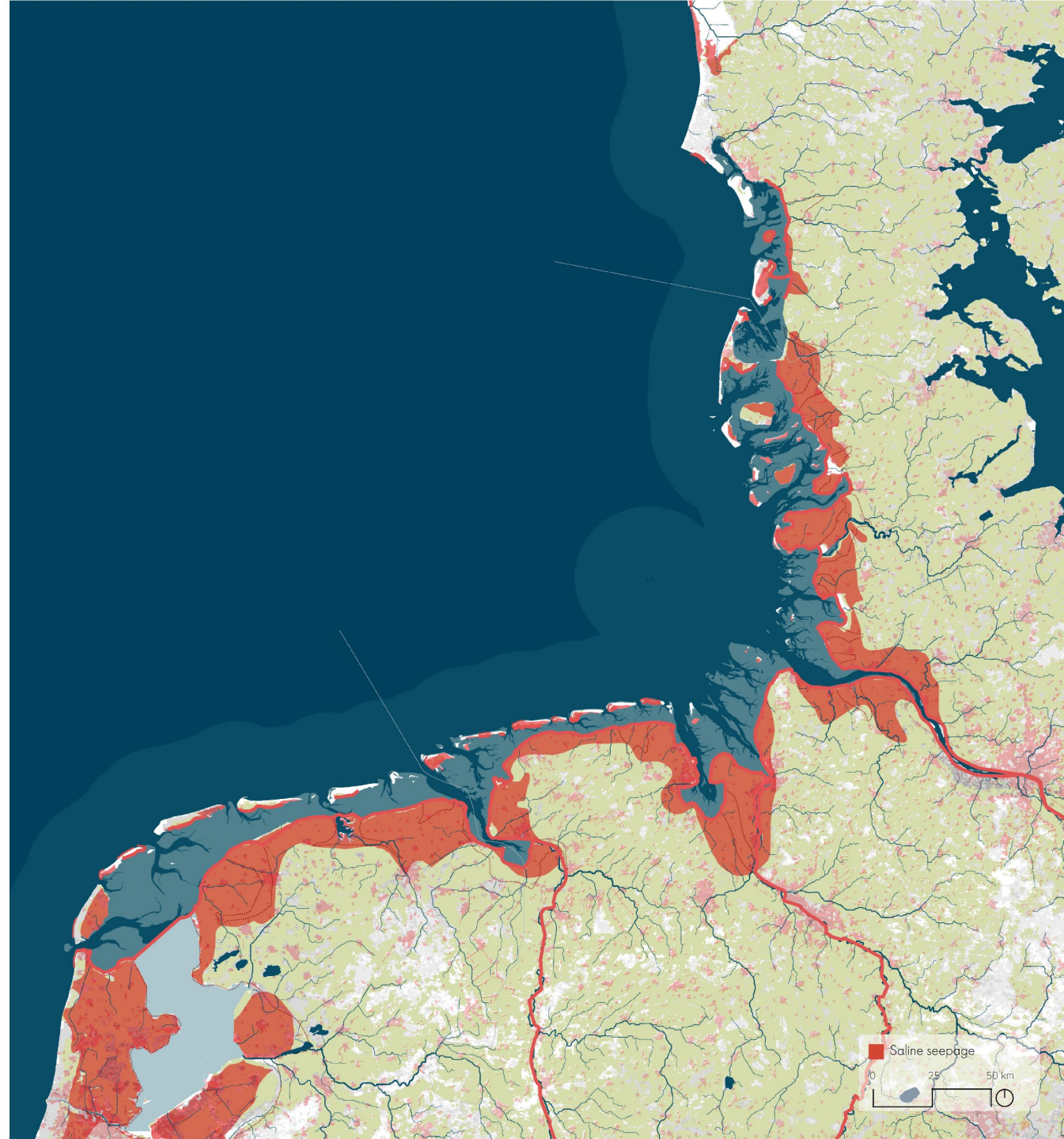
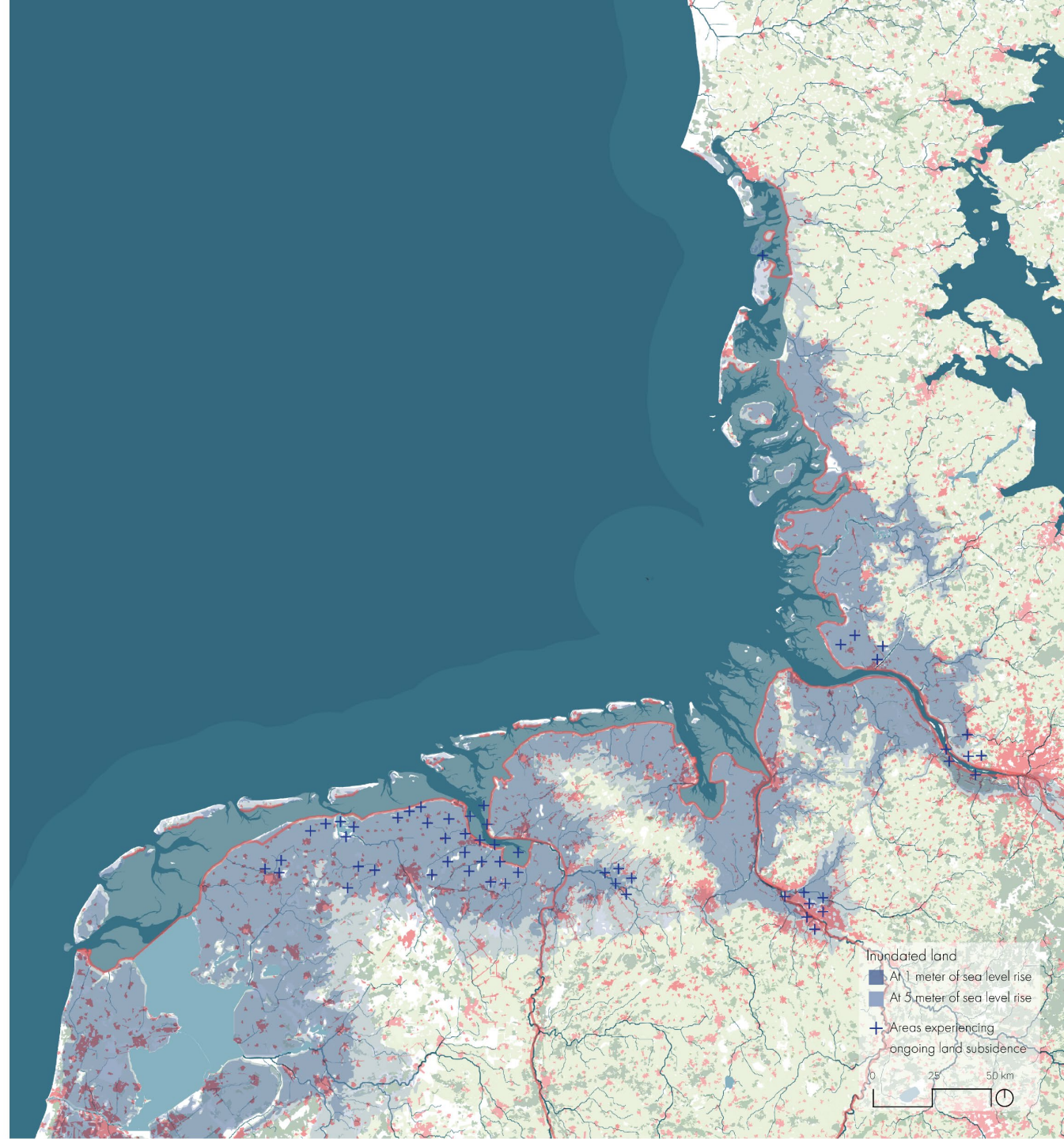




Image: Freddy Schinkel

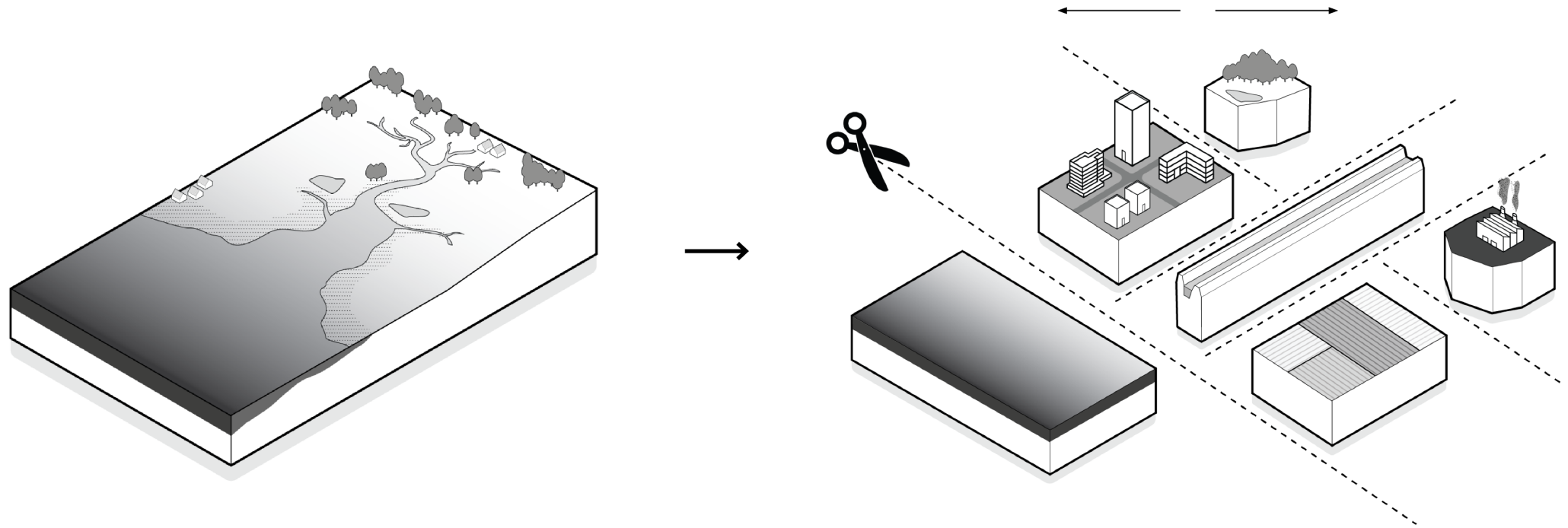
Sea level rise

While the hinterland subsides, traditional sea dikes have to be raised artificially in order to keep up



The lacking interface

Traditional flood engineering has fragmented and fixated the Wadden Sea Region's interface in its entirety



The lacking interface

Traditional flood engineering has fragmented and fixated the Wadden Sea Region's interface in its entirety



In an increasingly uncertain and dynamic future, must we continue this way?

The lacking interface

Traditional flood engineering has fragmented and fixated the Wadden Sea Region's interface in its entirety



In an increasingly uncertain and dynamic future, must we continue this way?



The promising interface

Or can a renewed dynamic interface adjusted to natural conditions restore the balance between sea, land and people?

The lacking interface

Traditional flood engineering has fragmented and fixated the Wadden Sea Region's interface in its entirety



In an increasingly uncertain and dynamic future, must we continue this way?

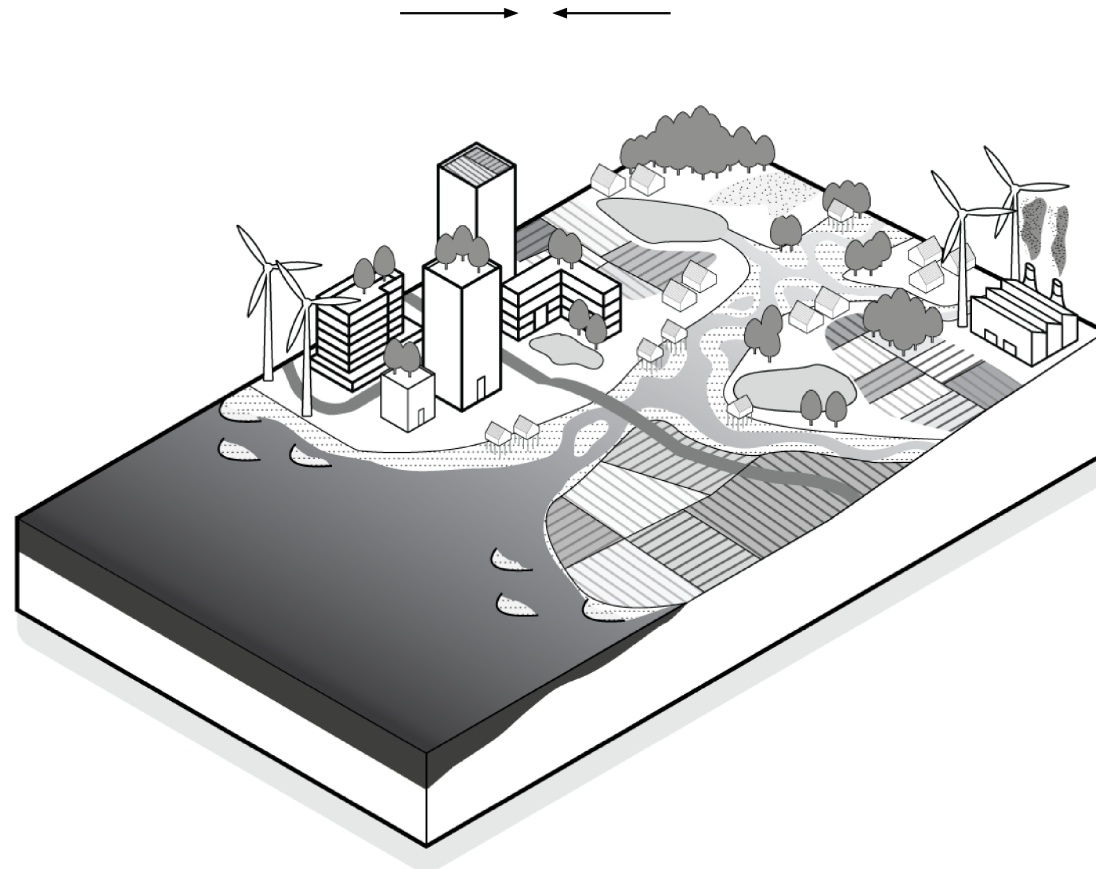


The promising interface

Or can a renewed dynamic interface adjusted to natural conditions restore the balance between sea, land and people?



What if “Grow With the Flow” once again can be the basis for a resilient future?



What if “Grow With the Flow” once again can be the basis for a resilient future?

Research objective

To explore the potential of a **landscape-based design strategy** for creating a **resilient dynamic coastal interface** for the Wadden Sea Region

Research objective

To explore the potential of a **landscape-based design strategy**
for creating a **resilient dynamic coastal interface** for the
Wadden Sea Region



RQ1

Understanding the interface

RQ2

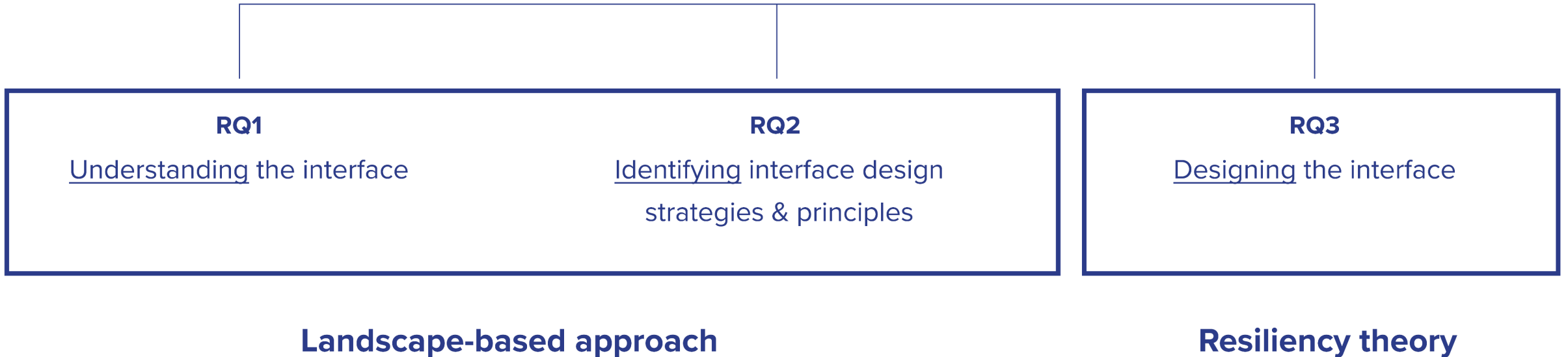
Identifying interface design
strategies & principles

RQ3

Designing the interface

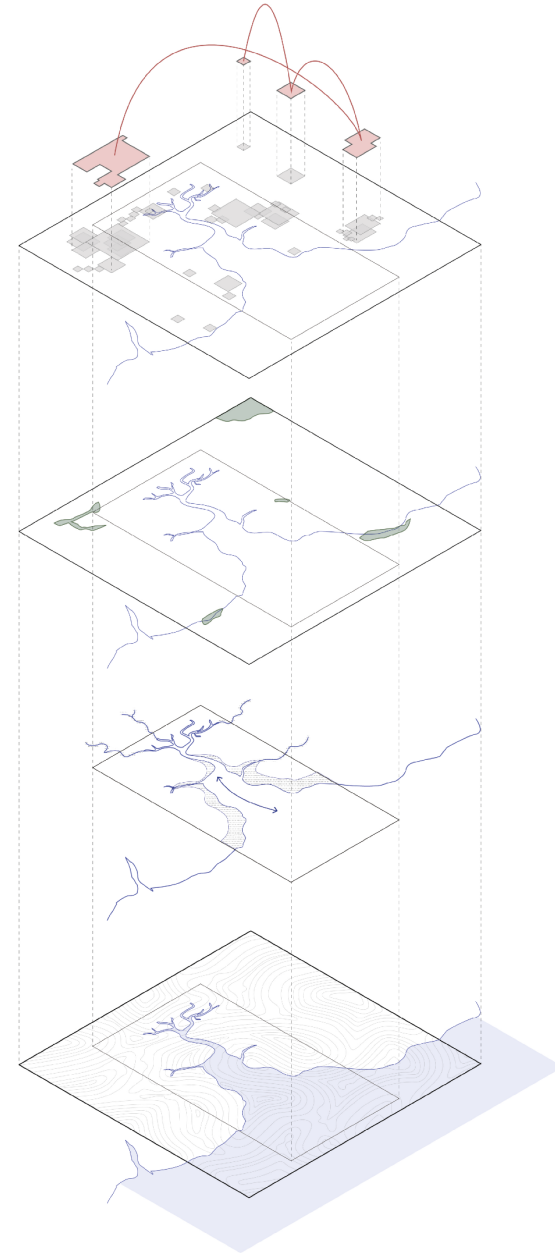
Research objective

To explore the potential of a **landscape-based design strategy**
for creating a **resilient dynamic coastal interface** for the
Wadden Sea Region



Landscape-based approach Nijhuis, S. (2019)

The landscape as the basis to guide strategic development, working with natural dynamics for the benefit of socially and ecologically inclusive landscapes

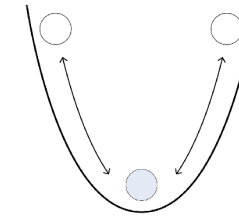
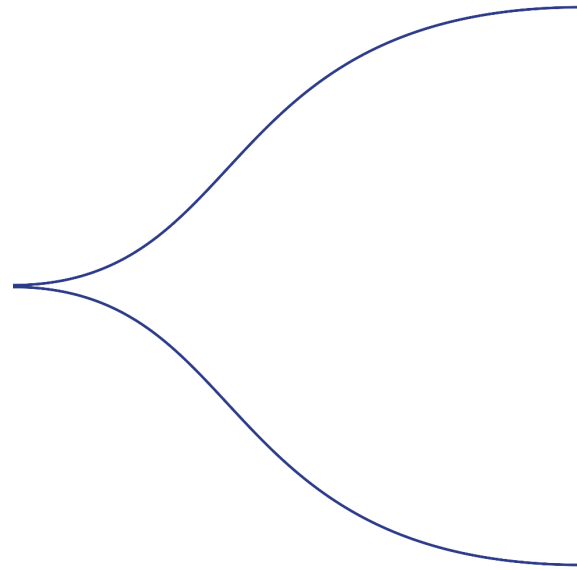


Resiliency theory Holling (1973), Ahern (2011)

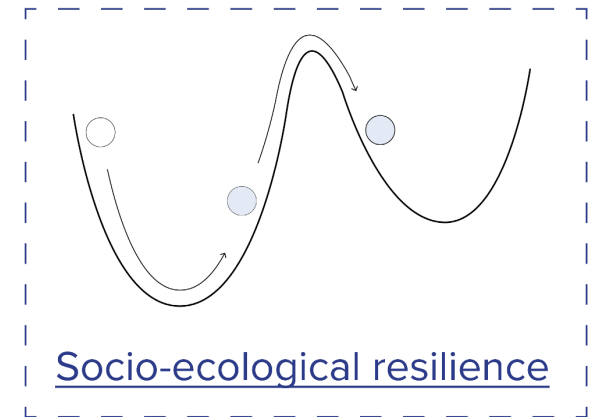
In this unpredictable era of change, rather than trying to predict the future, resilient design accomodates the ability of a system to **absorb disturbance and re-organize itself**

Resiliency theory Holling (1973), Ahern (2011)

In this unpredictable era of change, rather than trying to predict the future, resilient design accomodates the ability of a system to **absorb disturbance and re-organize itself**



Engineering resilience



Socio-ecological resilience

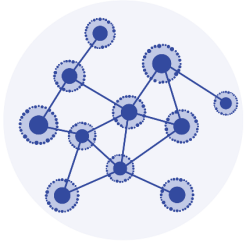
Landscape-based approach

+


Resiliency theory



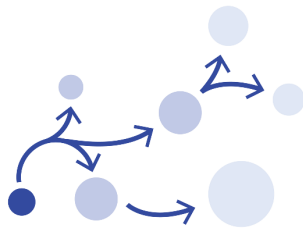
Theoretical interface guidelines



Integrated universal system



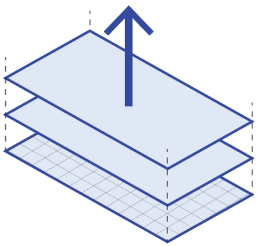
Spatial framework as connecting elements



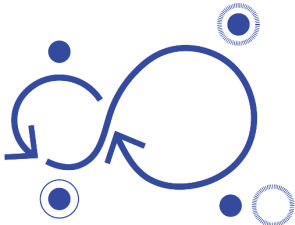
Indeterminacy & flexibility



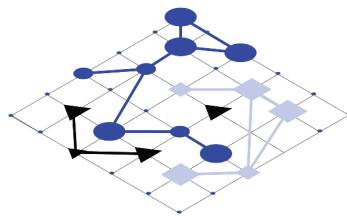
Promoting natural processes for dynamism and allowing disturbances



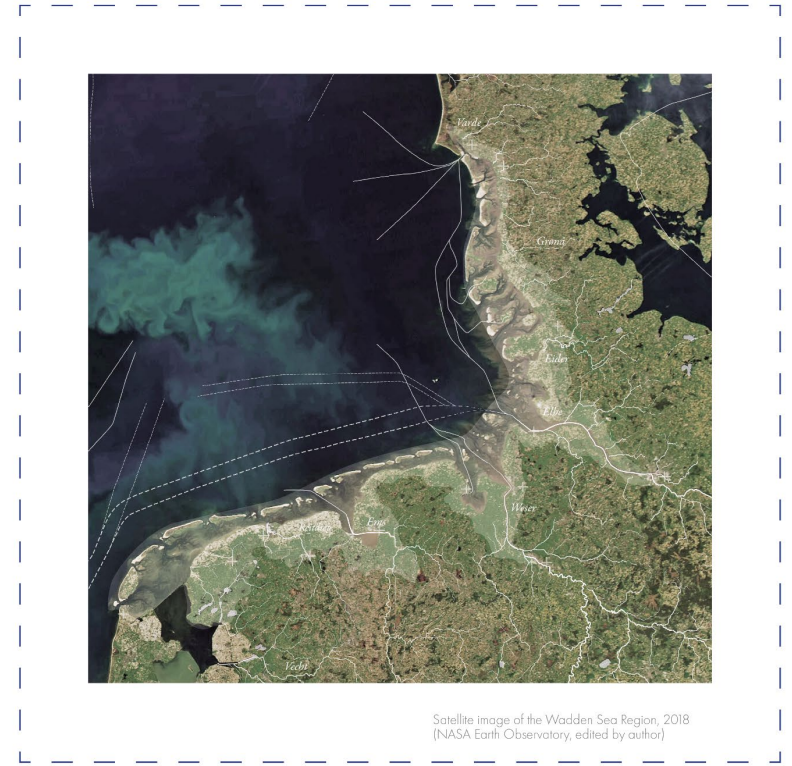

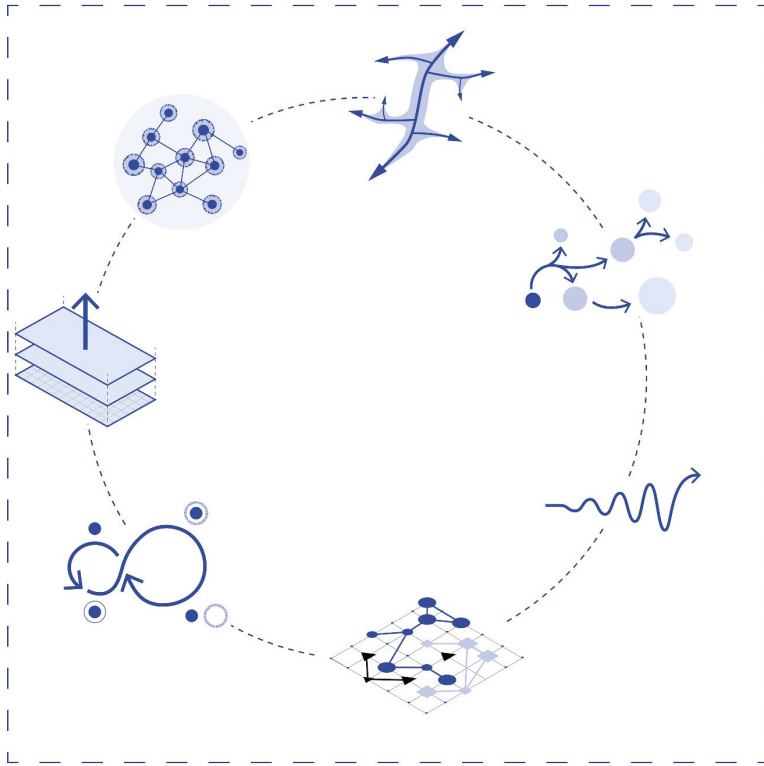
Landscape as the foundation for development



Possibility of self-organization



Complex landscapes for redundancy and diversity

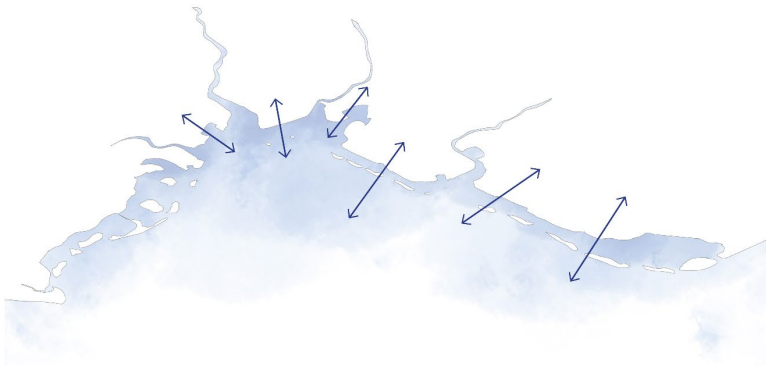


Connecting theory to context


Through the development of operational design principles

To...


Extend connectivity
between land and sea



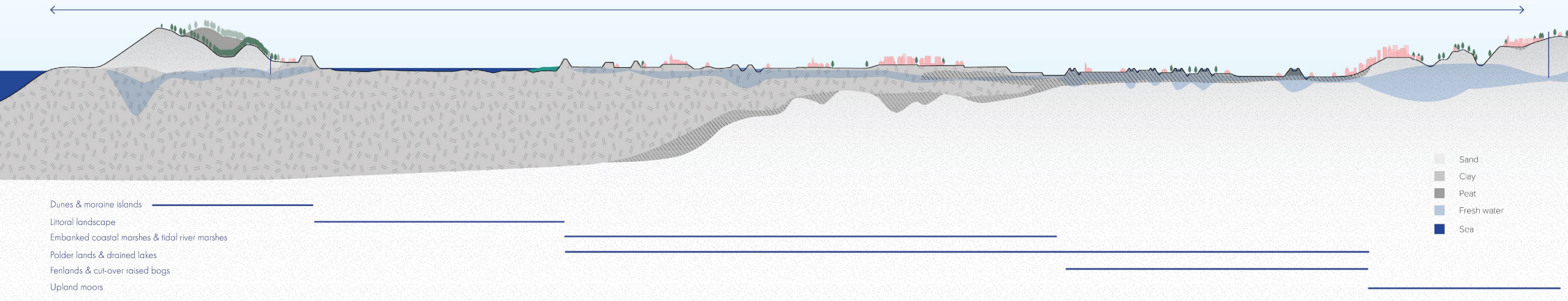
Strengthen gradients



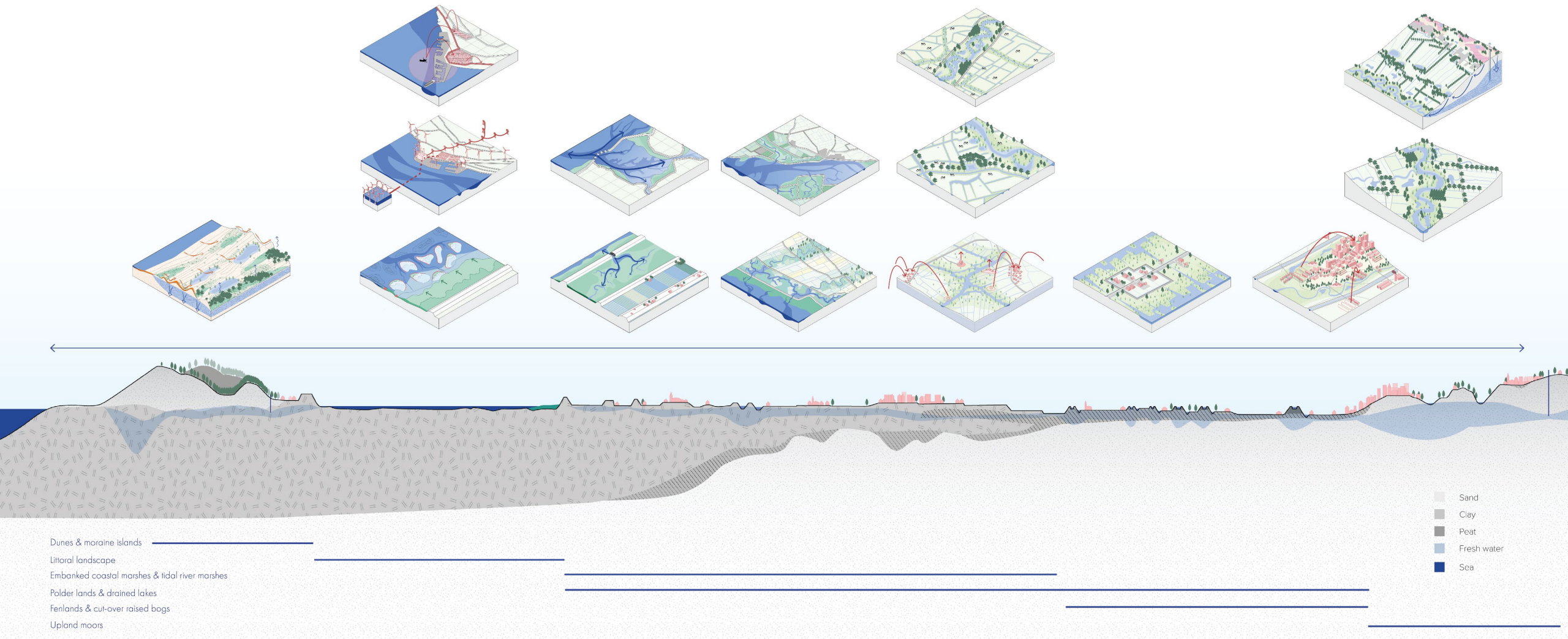
Facilitate human use



Integrate form & function



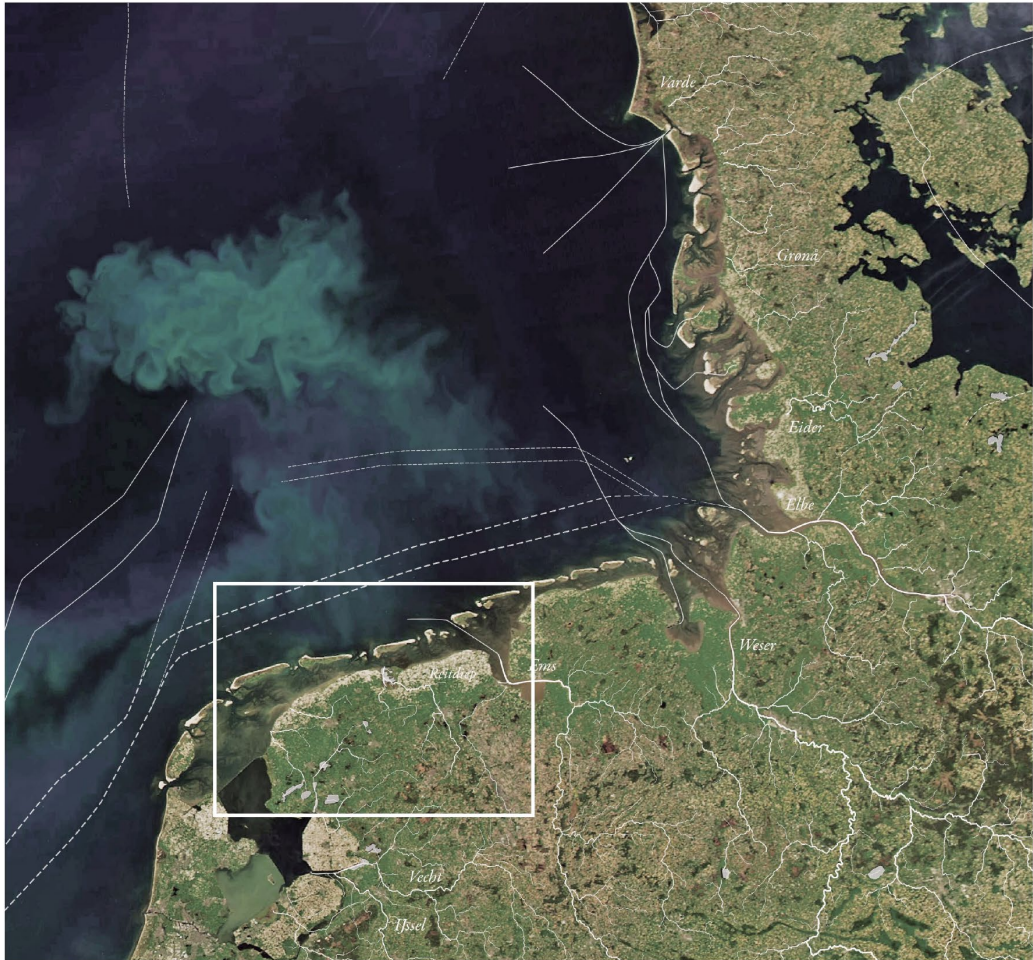

Approaching the interface as a landscape system
 Six different types of landscapes are present along the
 Wadden Sea Region's coastal interface



15 operational principles

By improving conditions of each typology, the overall interface will improve

Contextual application



Satellite image of the Wadden Sea Region, 2018 (NASA Earth Observatory, edited by author)

Testing the strategy & operational principles in northern Netherlands



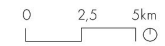
Soil structures

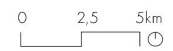
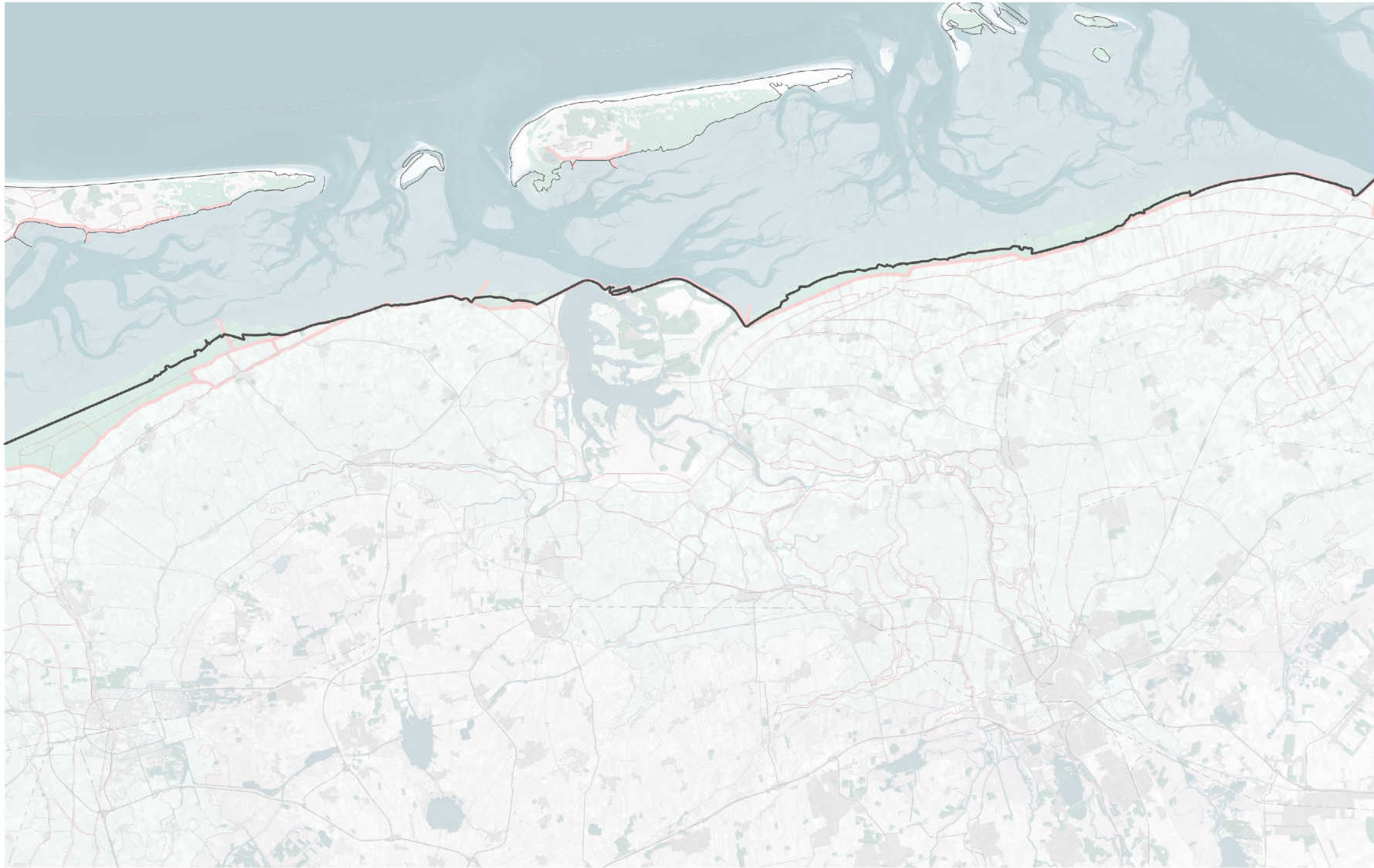
- Sea clay
- Peat
- Moraine sand

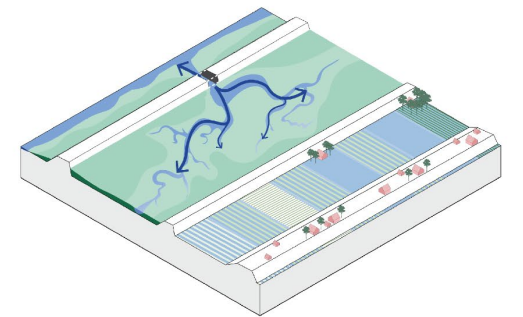
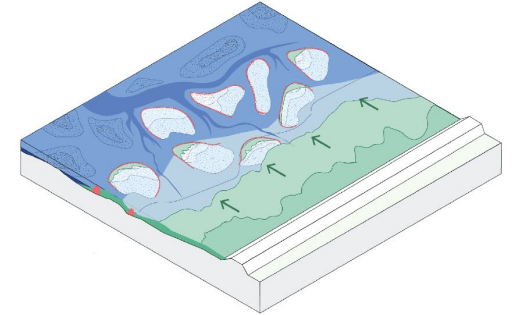
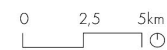
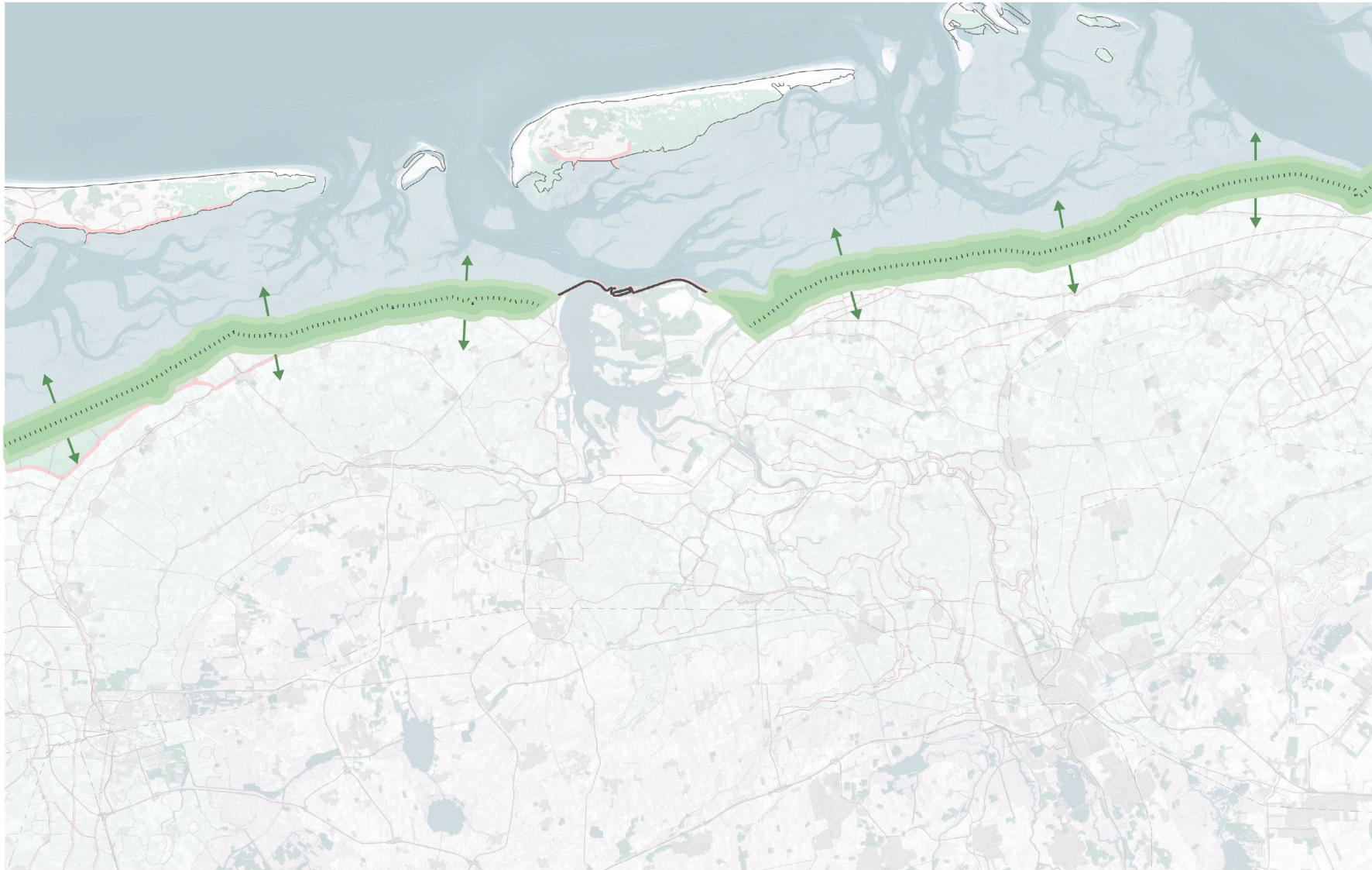
- Water
- Mudflats
- Forest
- Salt marsh

- Urban tissue
- Motorway
- Railway

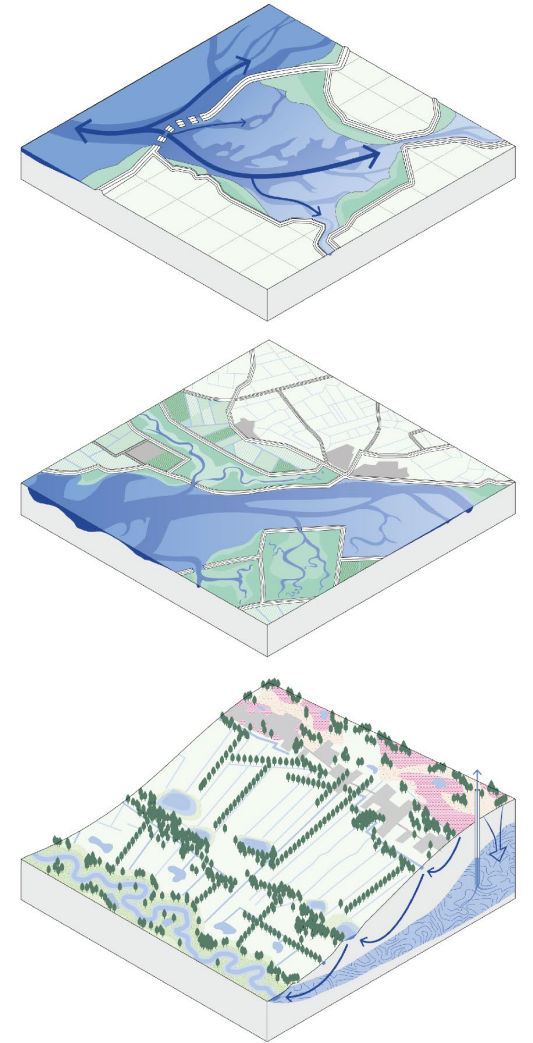
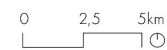
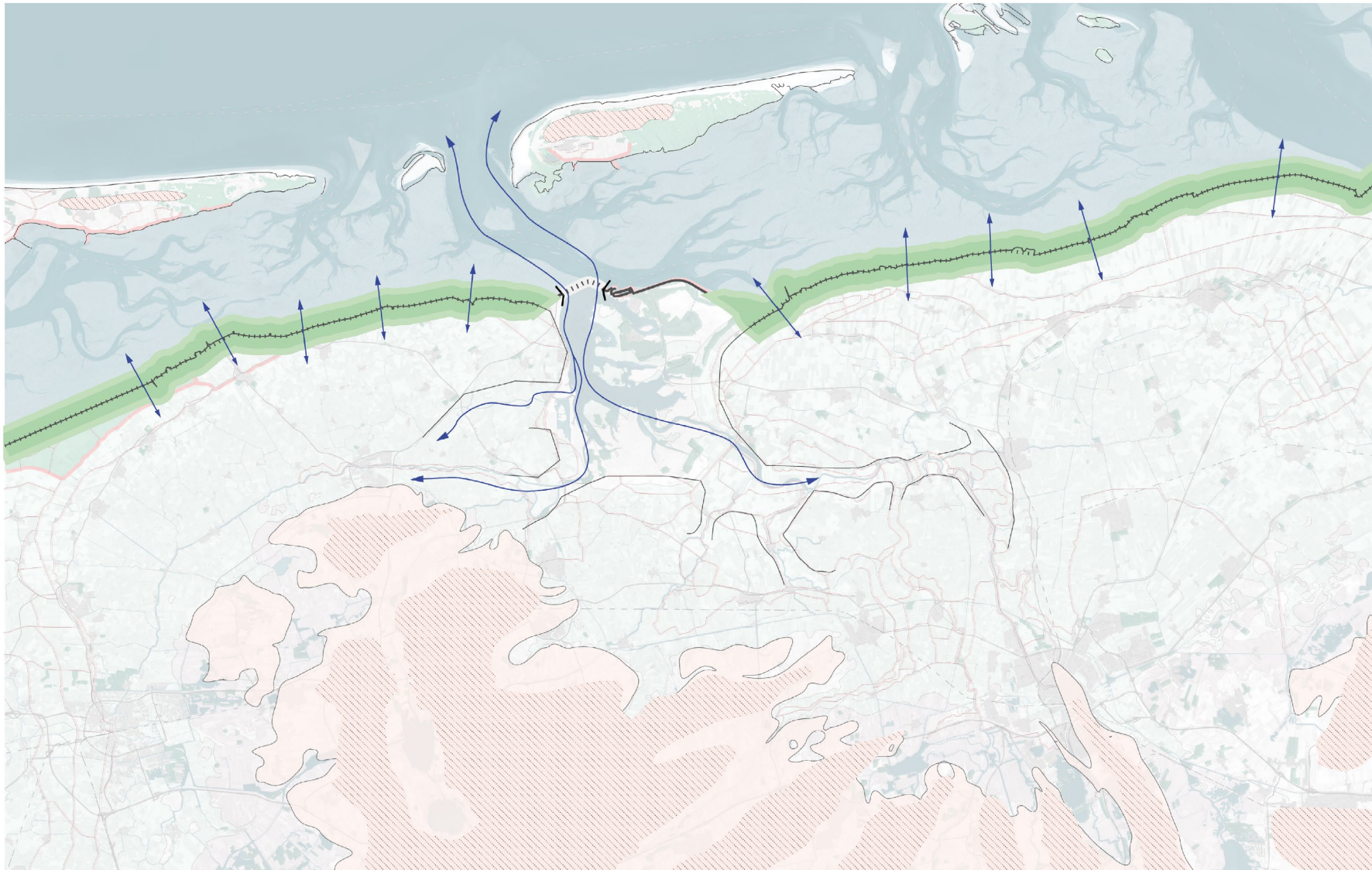
- Main sea dike
- Historic dike





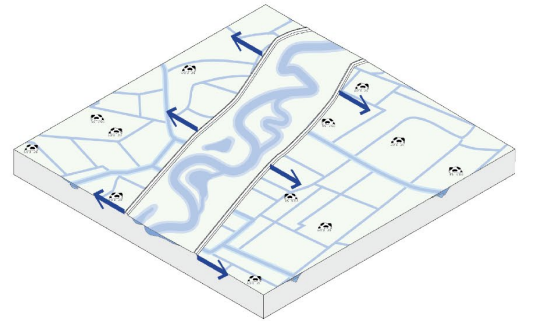
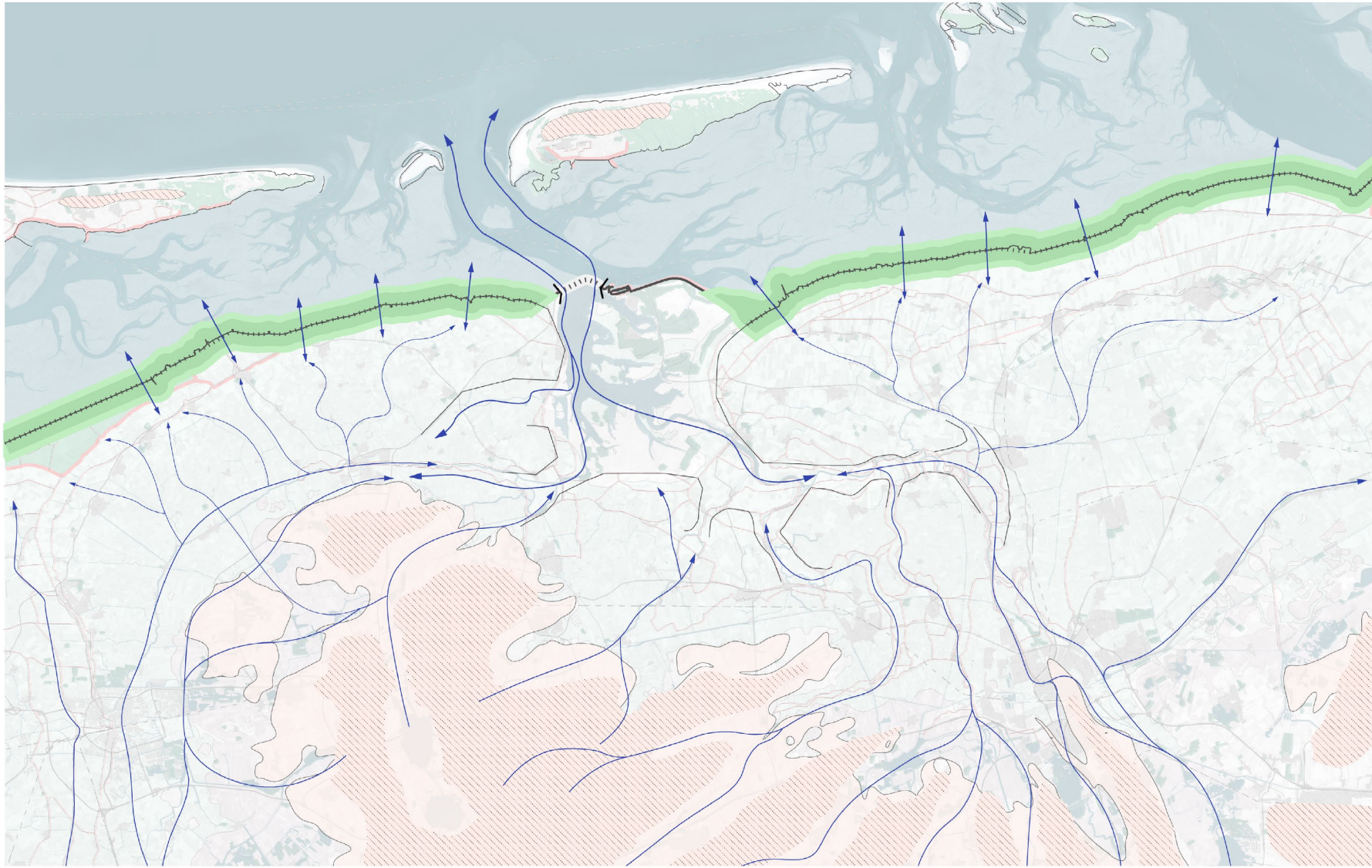


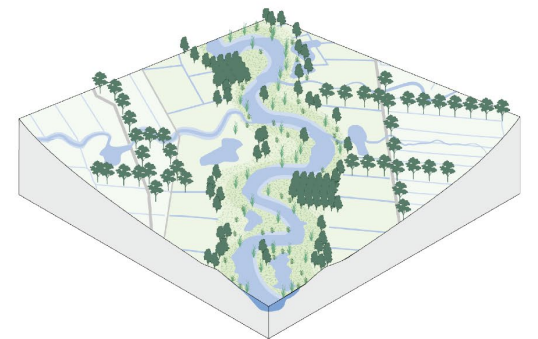
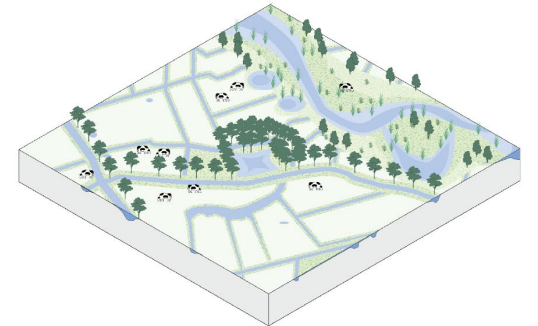
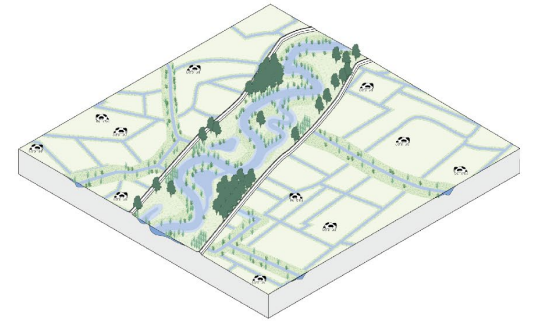
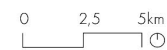
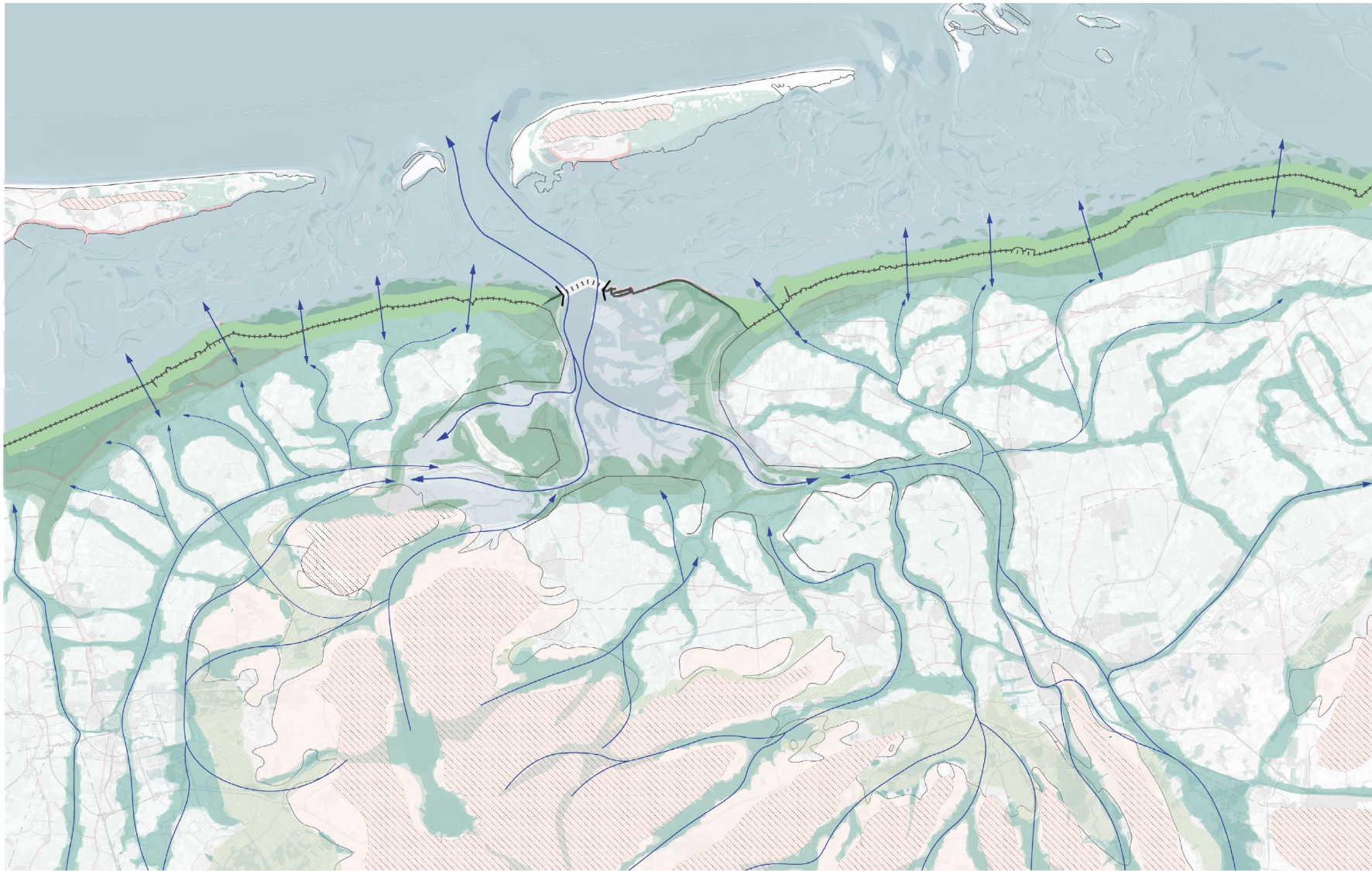


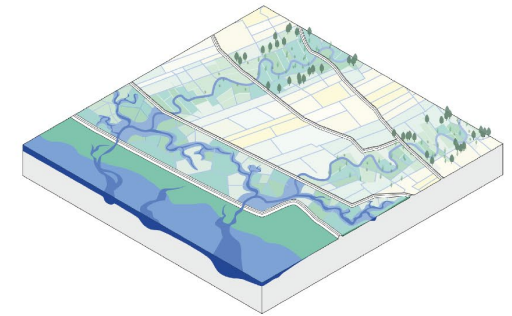
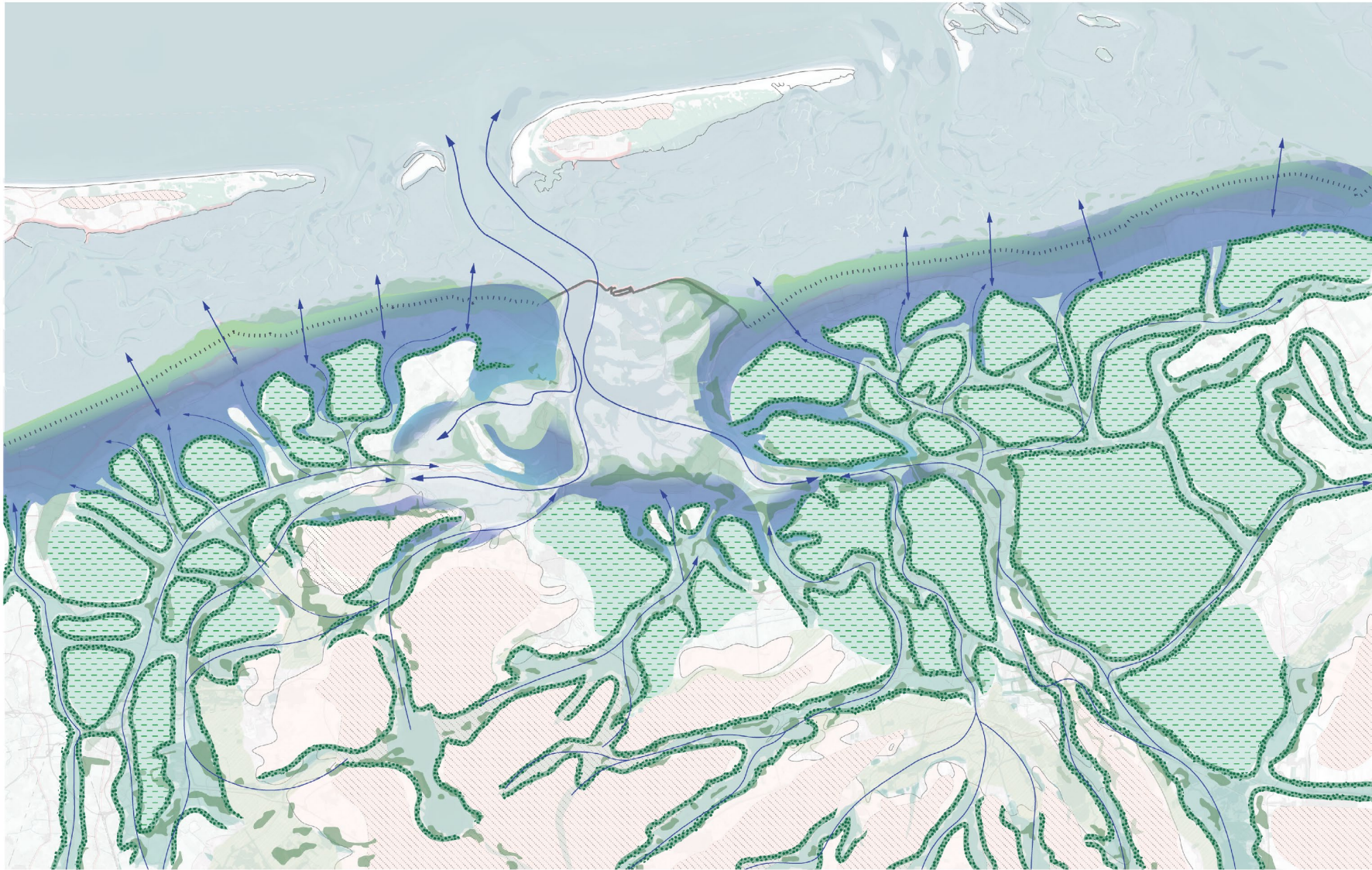
Coastal bufferzone



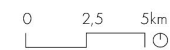
-  Freshwater infiltration zone
-  Sediment-friendly surge barrier

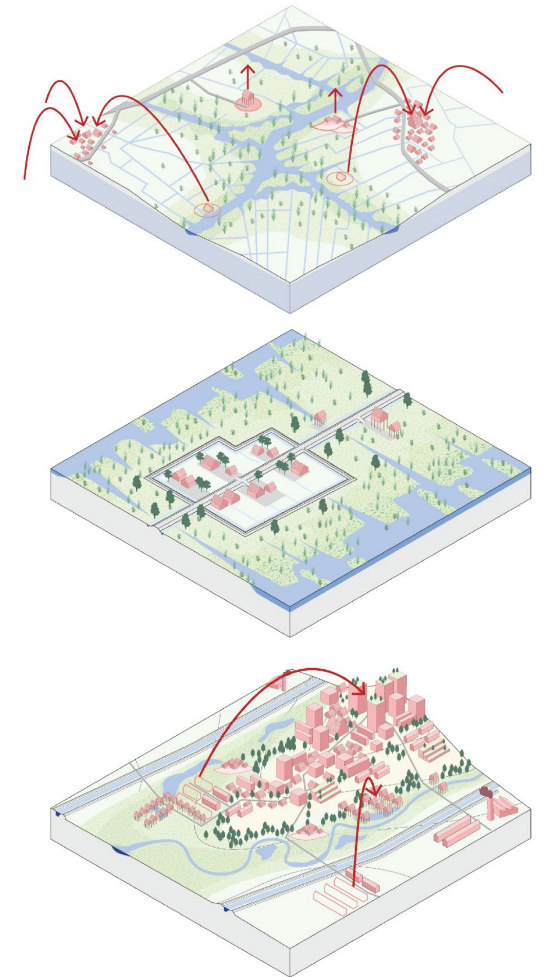
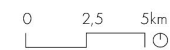
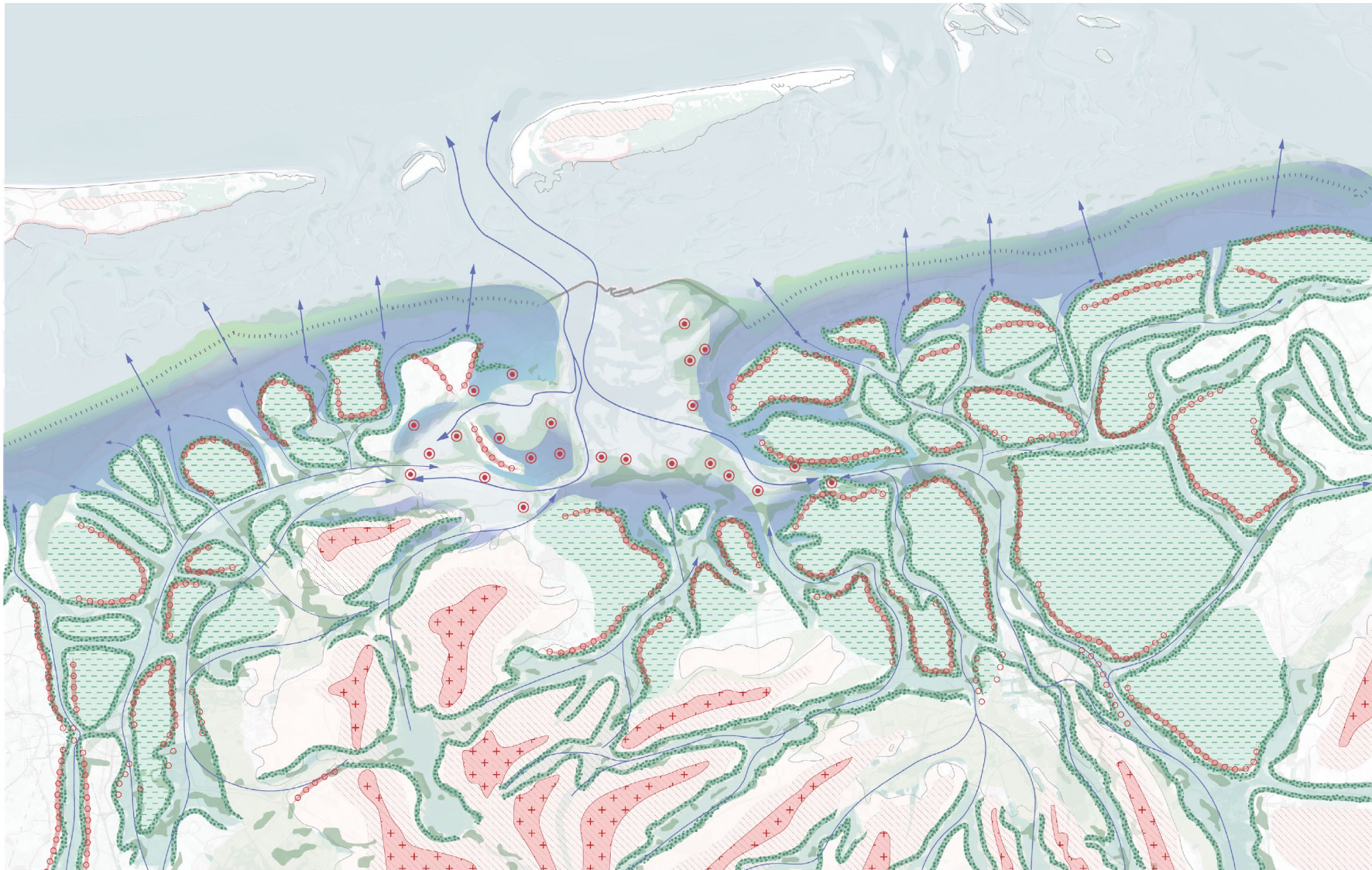







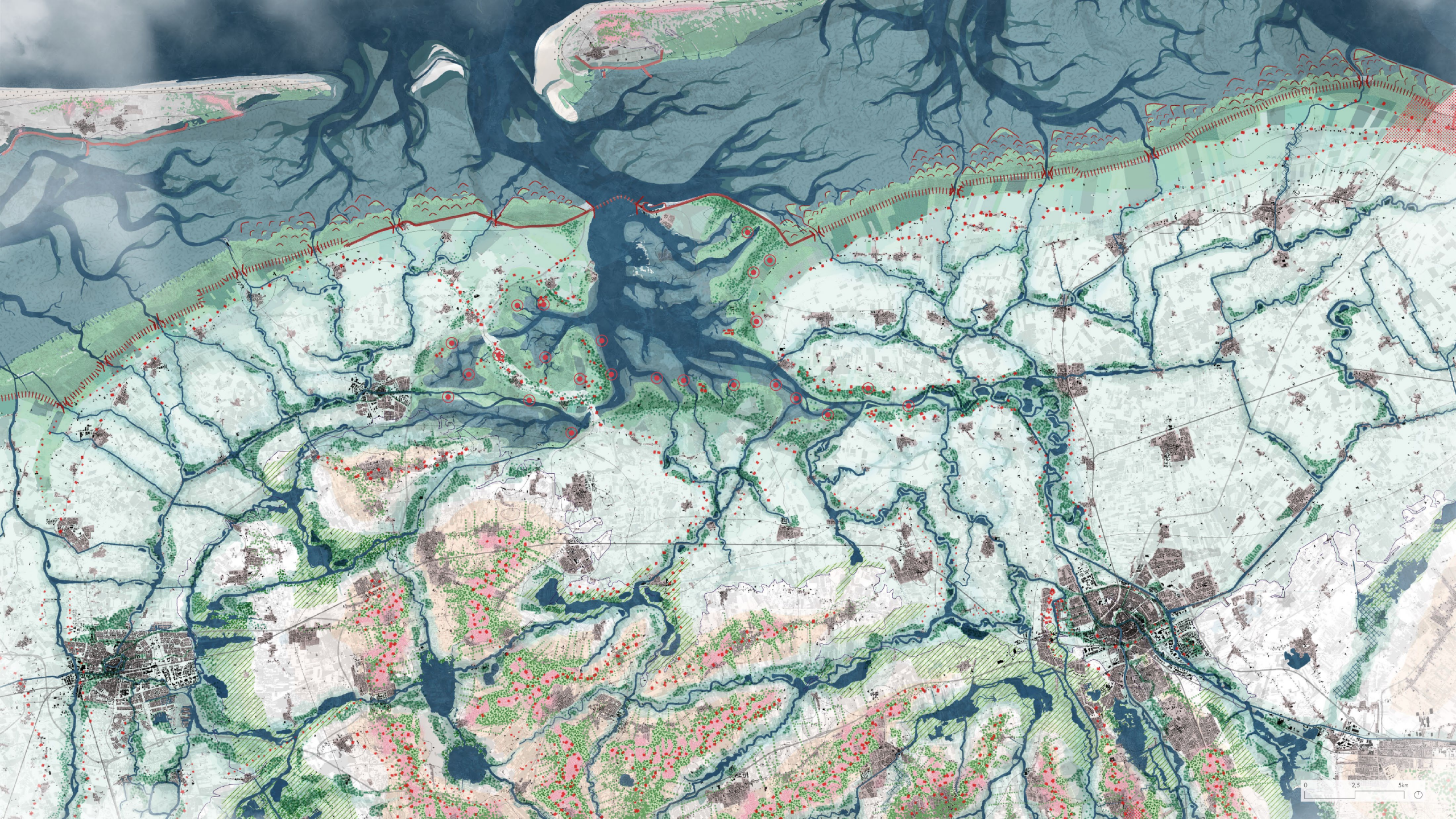


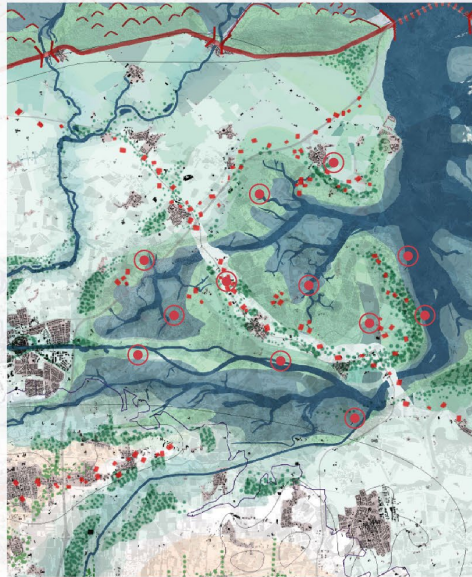
- Saline agriculture
- Freshwater-based agriculture
- Productive forested ridge
- Productive wetland



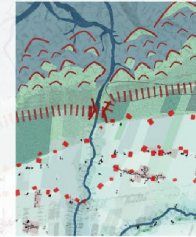


-  Terp village in dynamic littoral landscape
-  Adapted dwelling on fluvial ridge
-  Heath living on elevated moraine sand





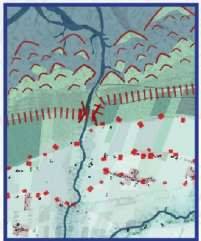
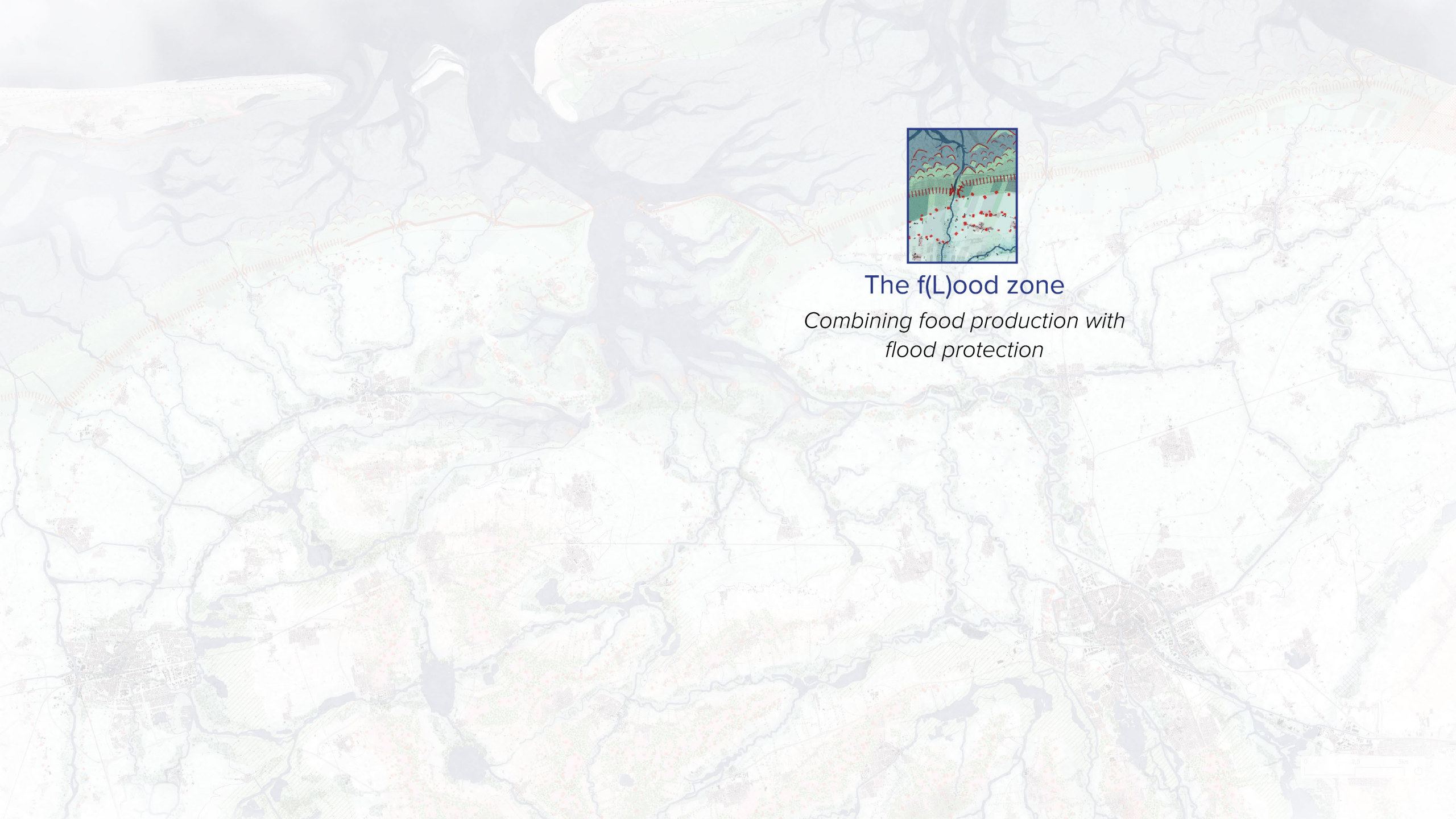
Living Lauwersmeer



The f(L)ood zone



The urban flood fringe



The f(L)ood zone

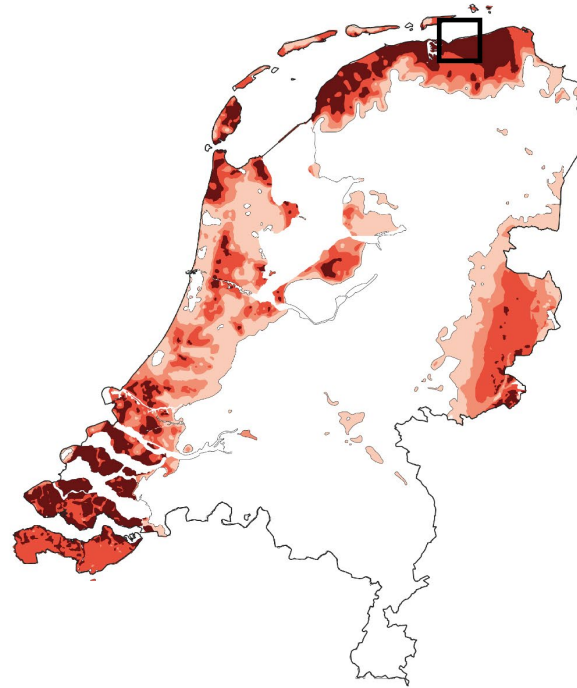
*Combining food production with
flood protection*

The f(L)ood zone

Zoom-in 1



Direct barrier between sea and land



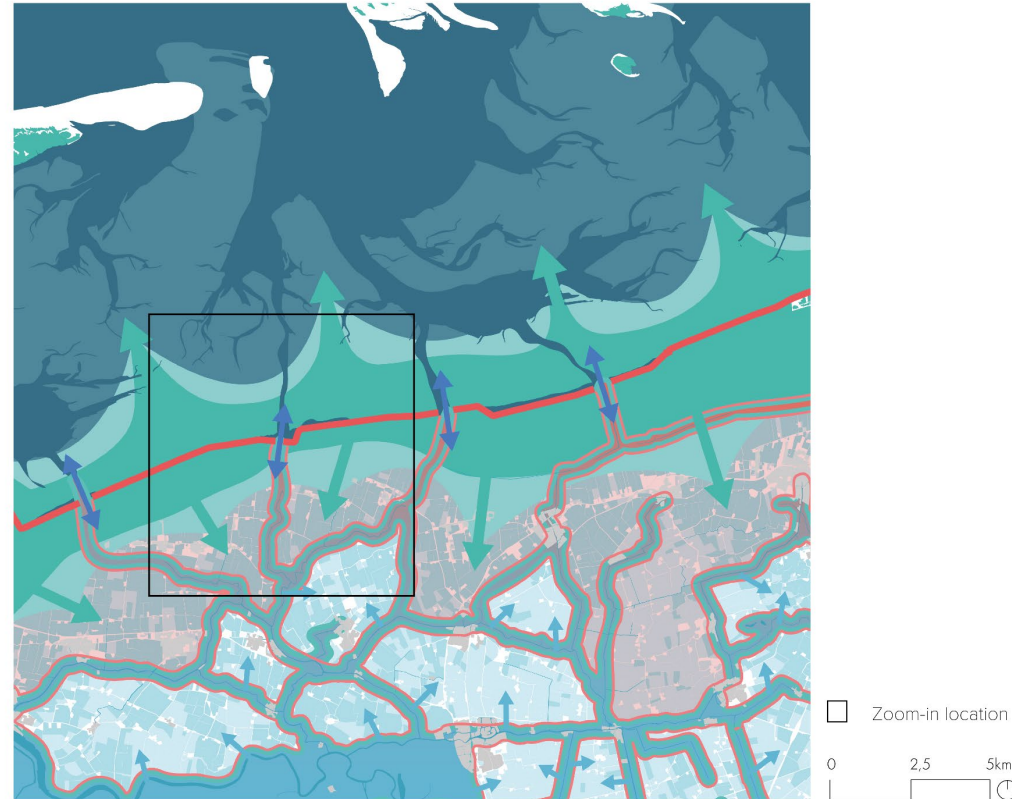
Soil salinization



Unsustainable productive system

The f(L)ood zone

Zoom-in 1




Combining flood protection
with food production







Existing

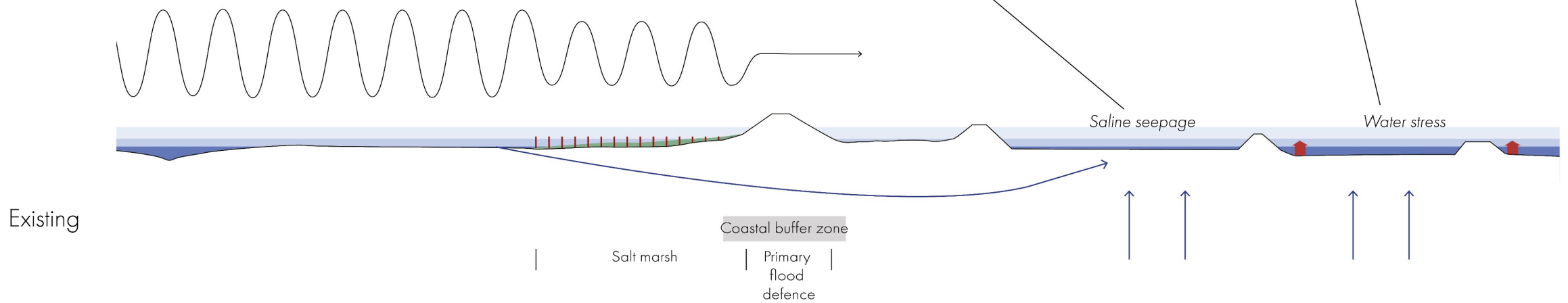


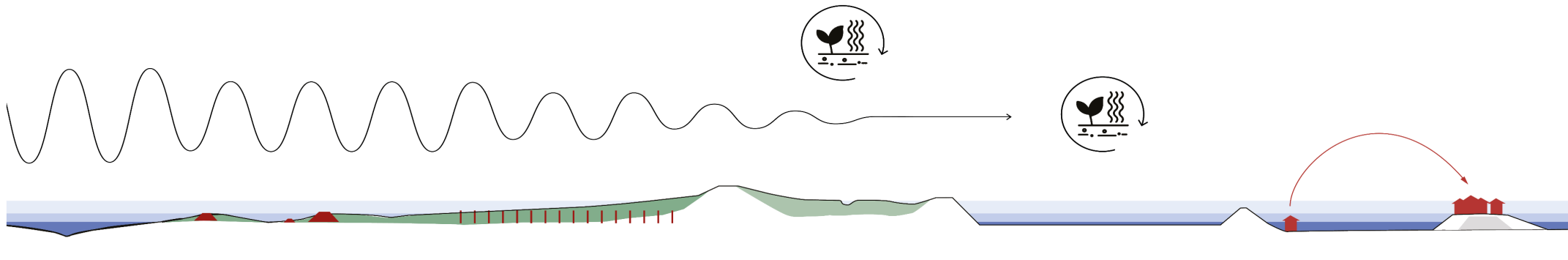
Proposal

Saline seepage

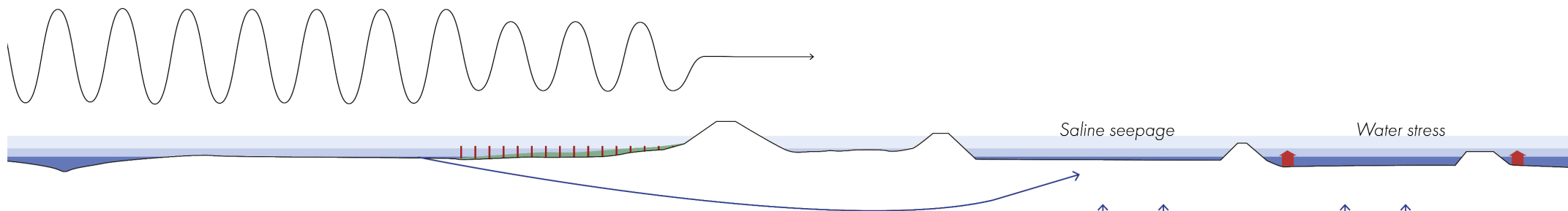
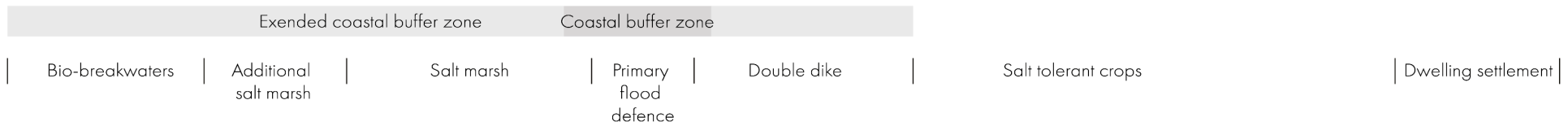


Water stress



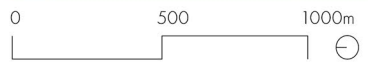




Proposal

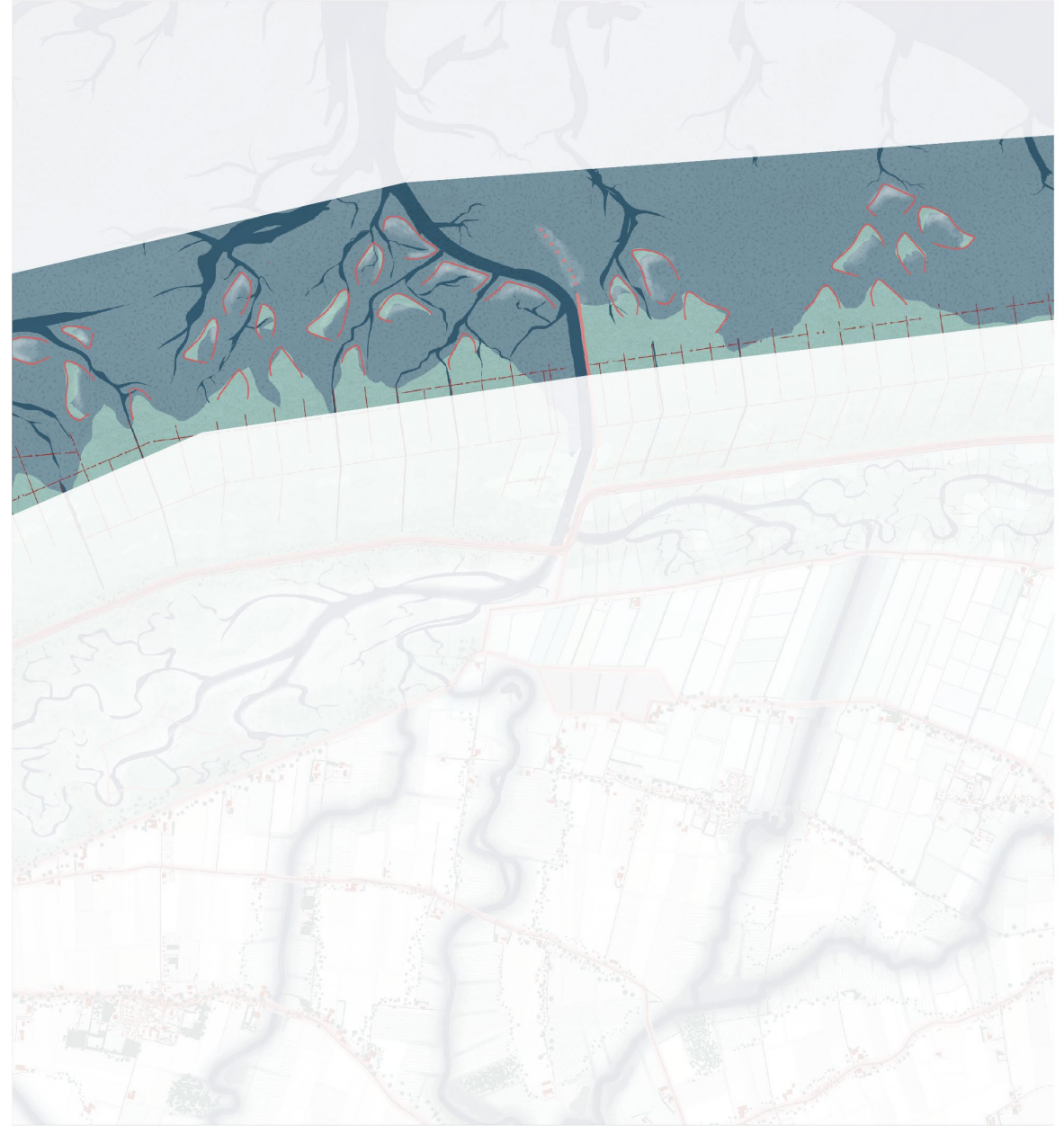


Existing

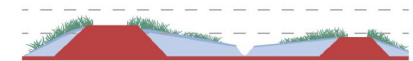
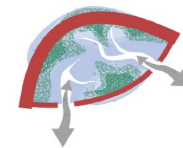
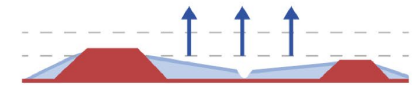
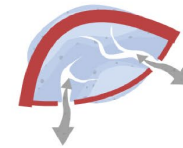
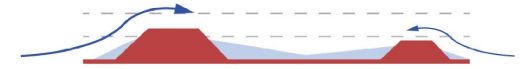




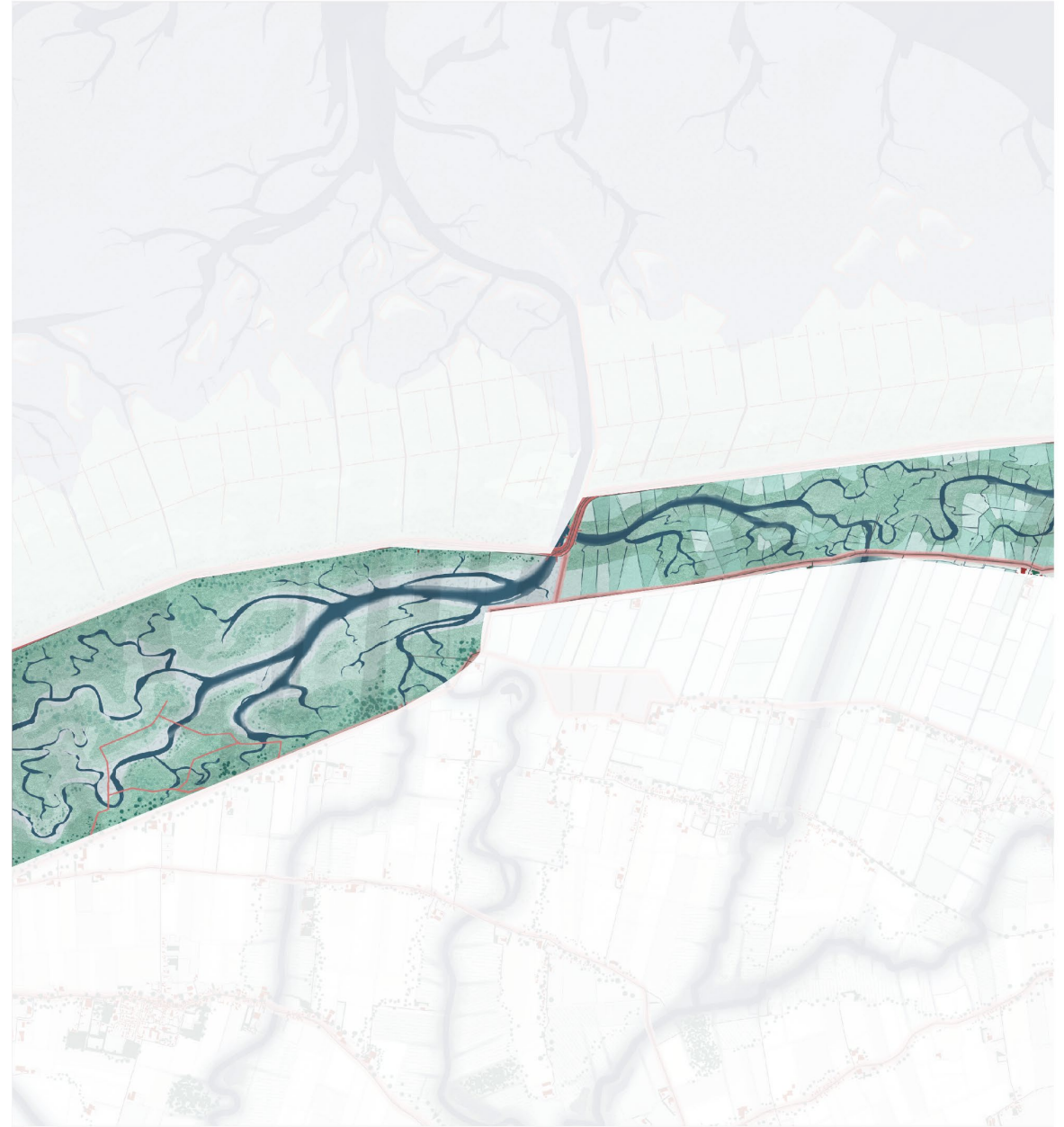
Bio-based breakwaters



Bio-based breakwaters



Harnessing the transformative power of water





Existing



Year 0



Year 3



Year 8




Year 15





Year 25

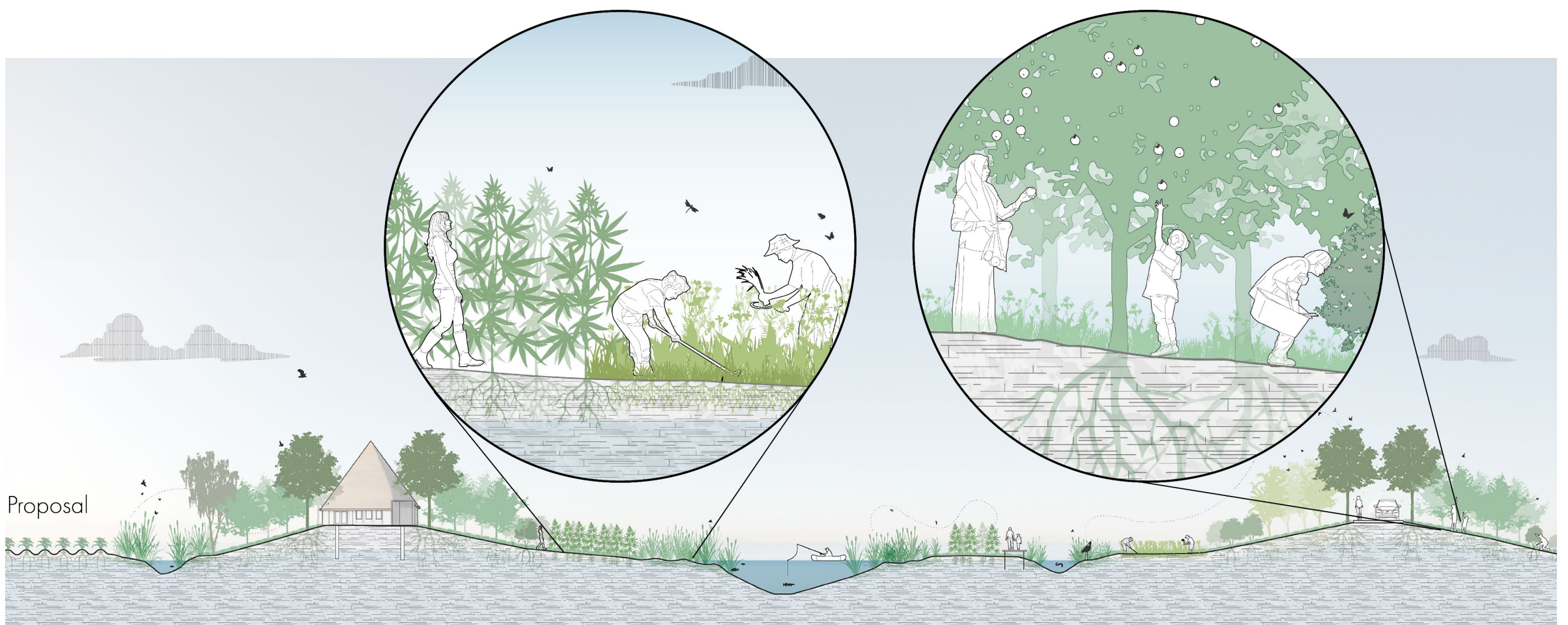
New life in the historic creeks








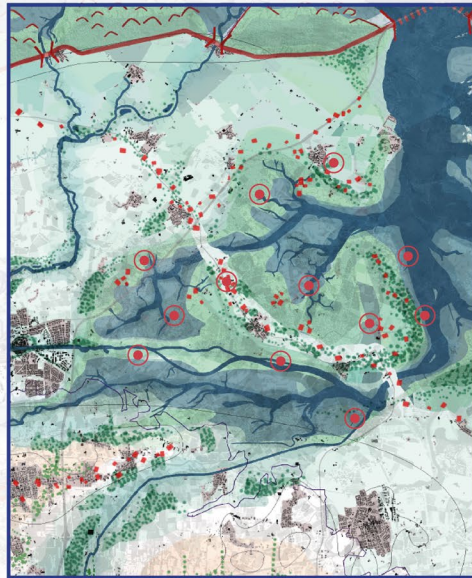
Proposal



Existing







Living Lauwersmeer

Living with the tides

Living Lauwersmeer

Zoom-in 2

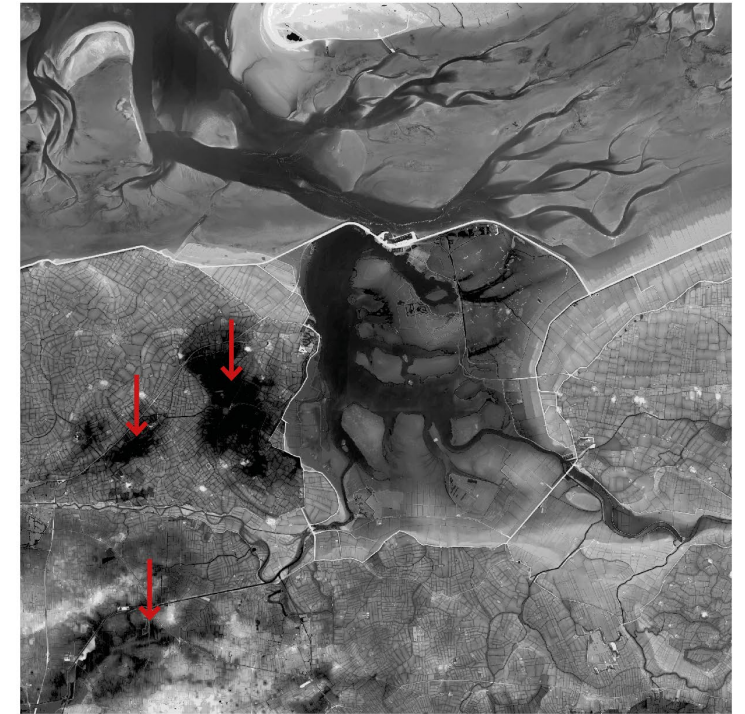
0 2,5 5km



Lauwersmeer, an historic inland sea was closed in 1969



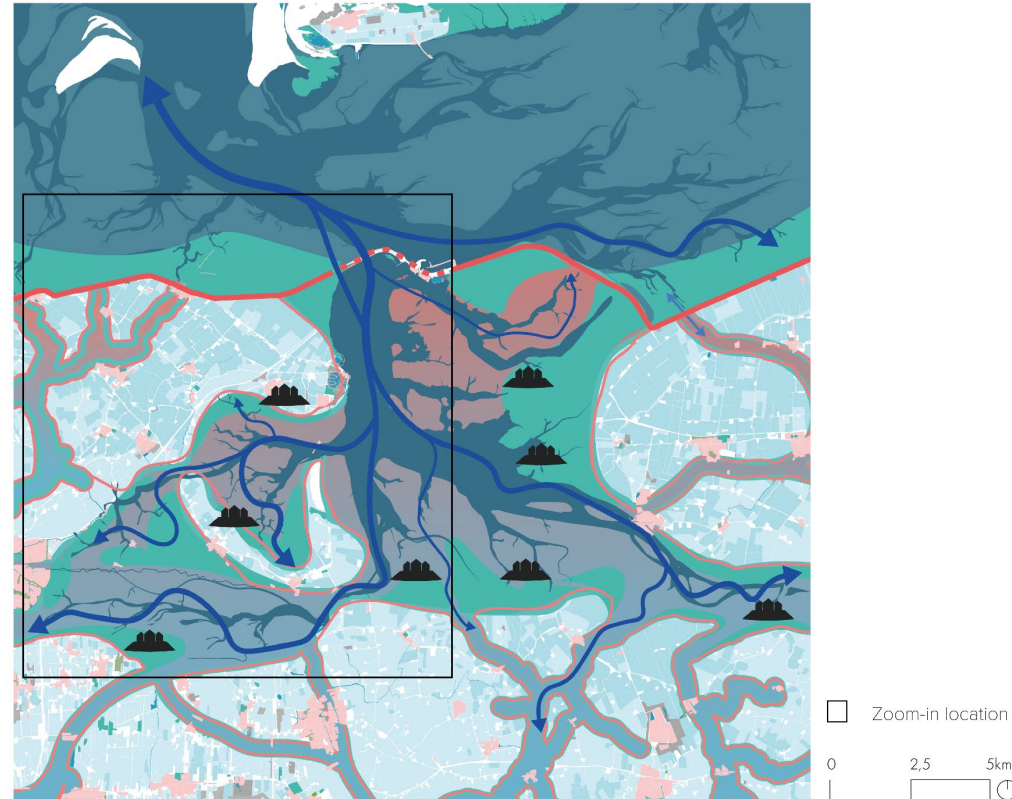
Loss of dynamic estuarine processes, cultural heritage and important nature areas of the Wadden Sea



Progressive subsidence of the inland polders, increasing saline seepage and overall flood risk

Living Lauwersmeer

Zoom-in 2



Living with the tides








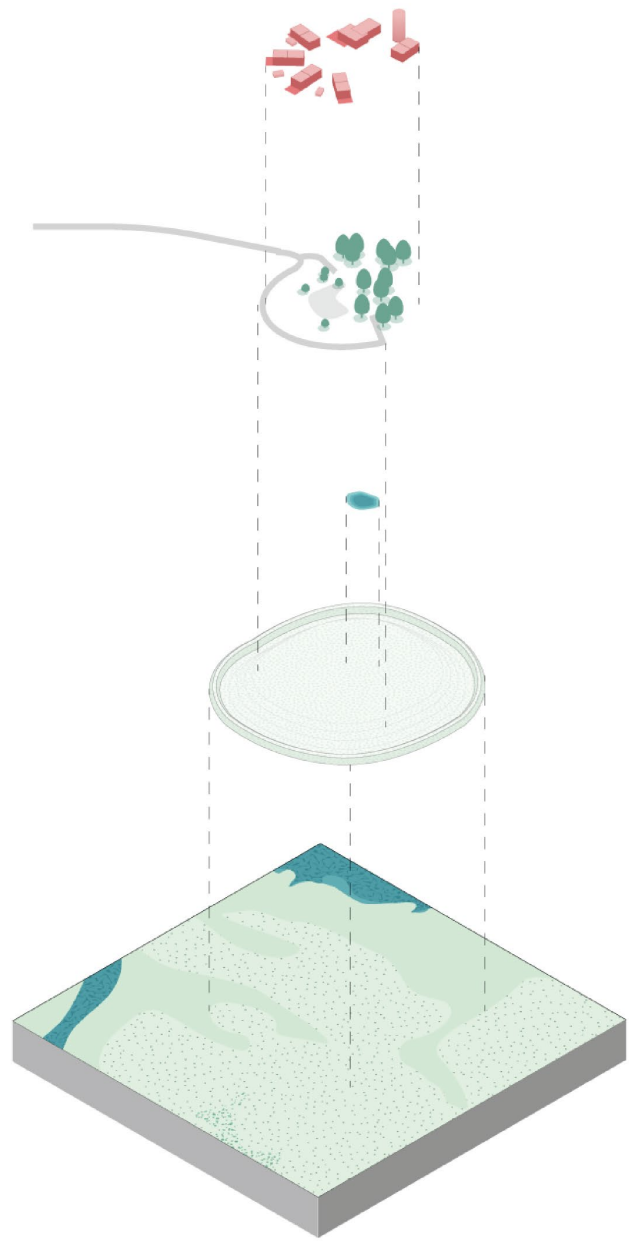
Existing



Proposal

Living with the tides on terp villages





Private
Houses and their terraces

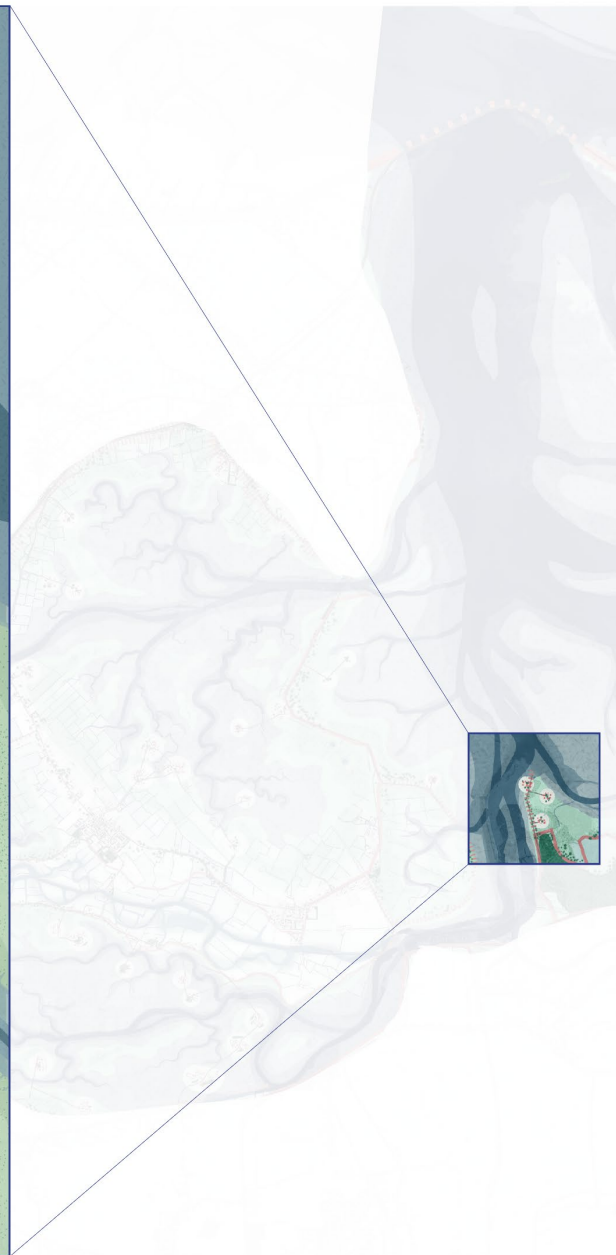
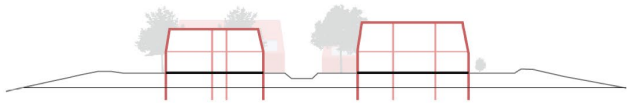
Collective
Courtyard and pathways


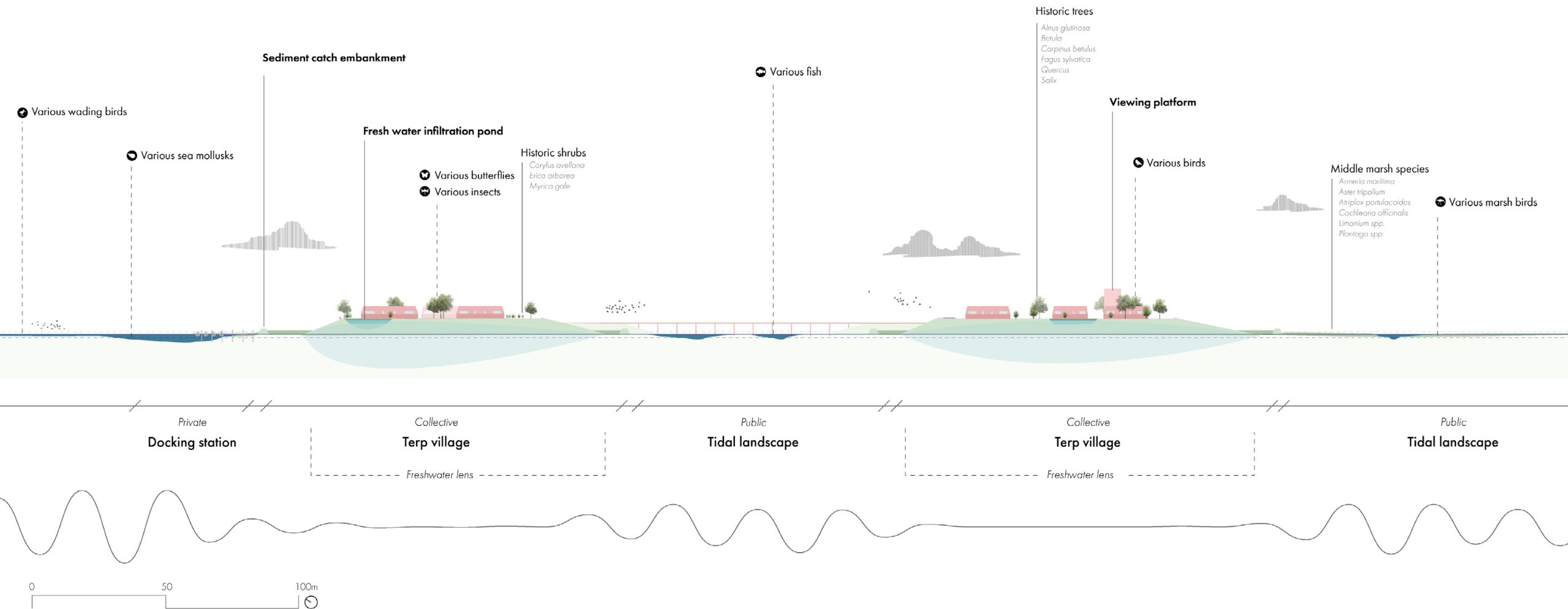
Collective
Fresh water infiltration pond

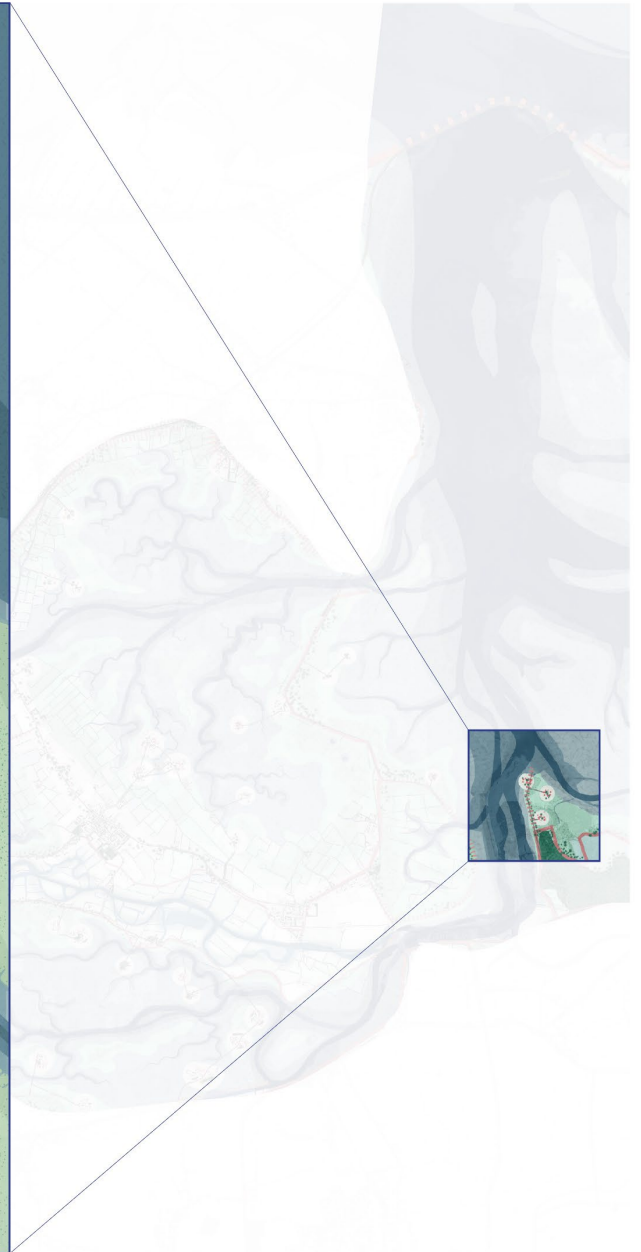
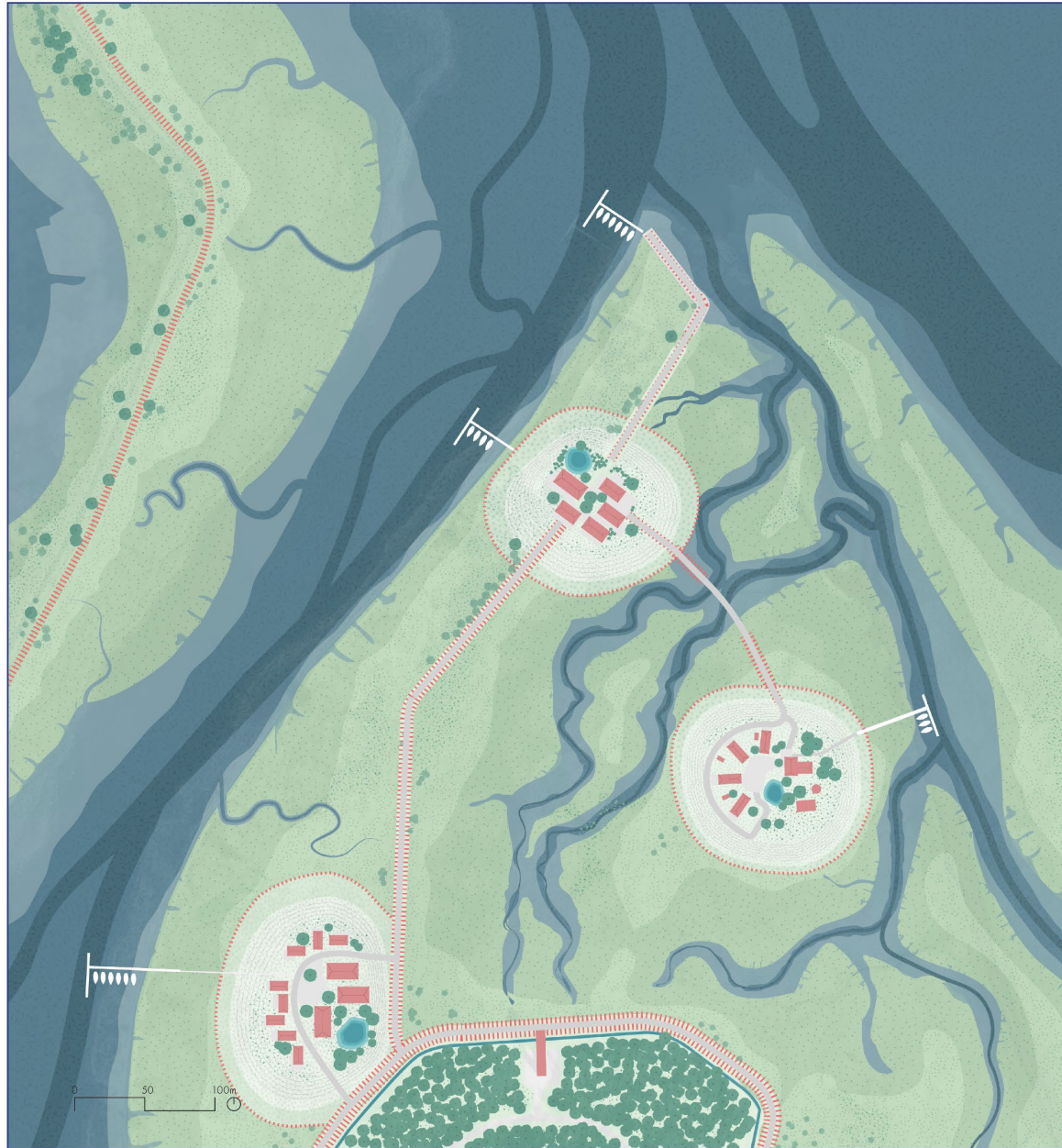
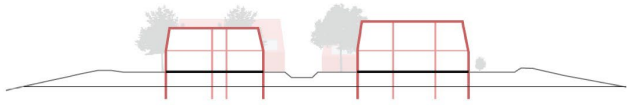
Collective
Dwelling mound & ring dike

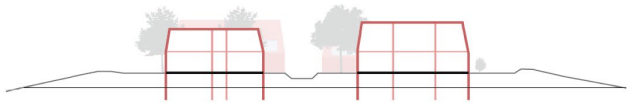
Public
Marshland

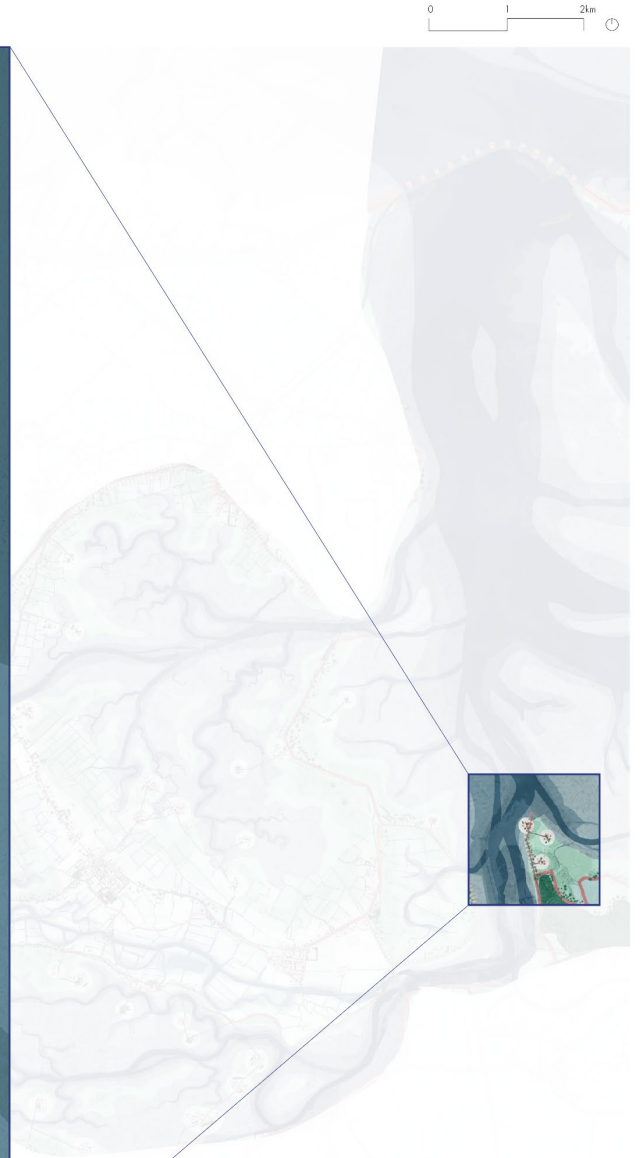
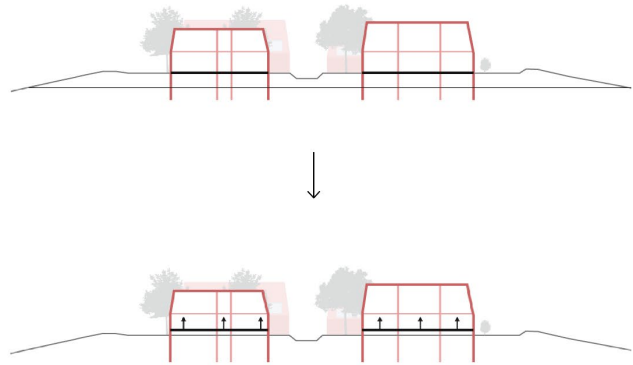



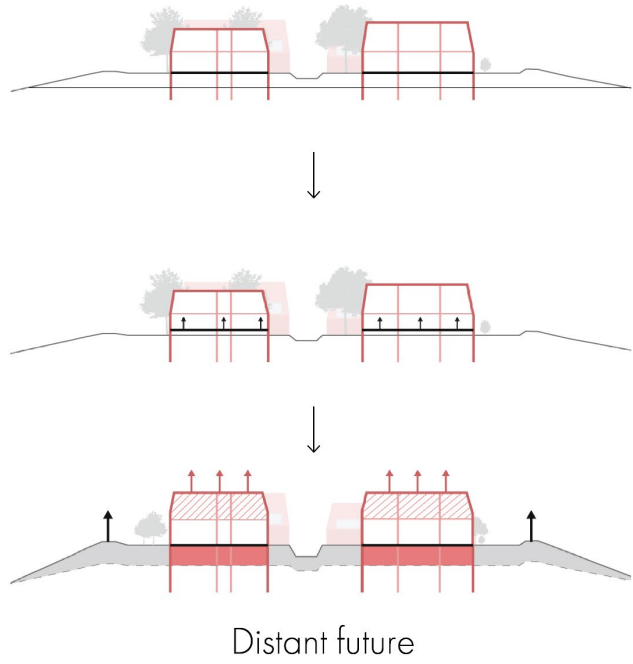


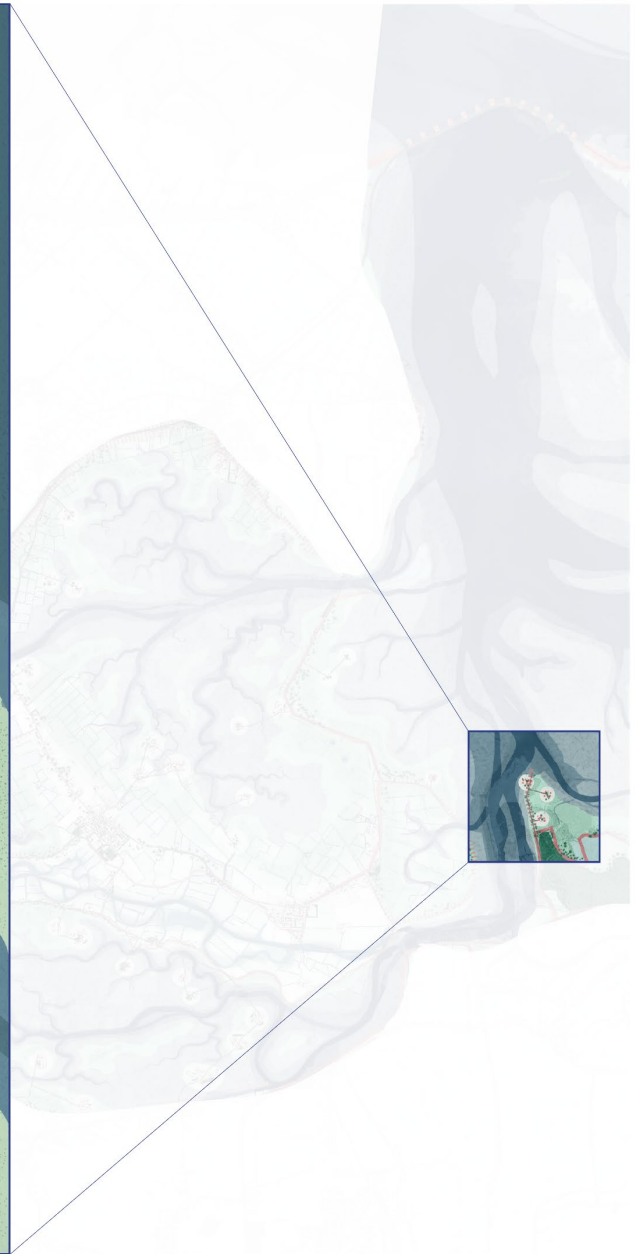


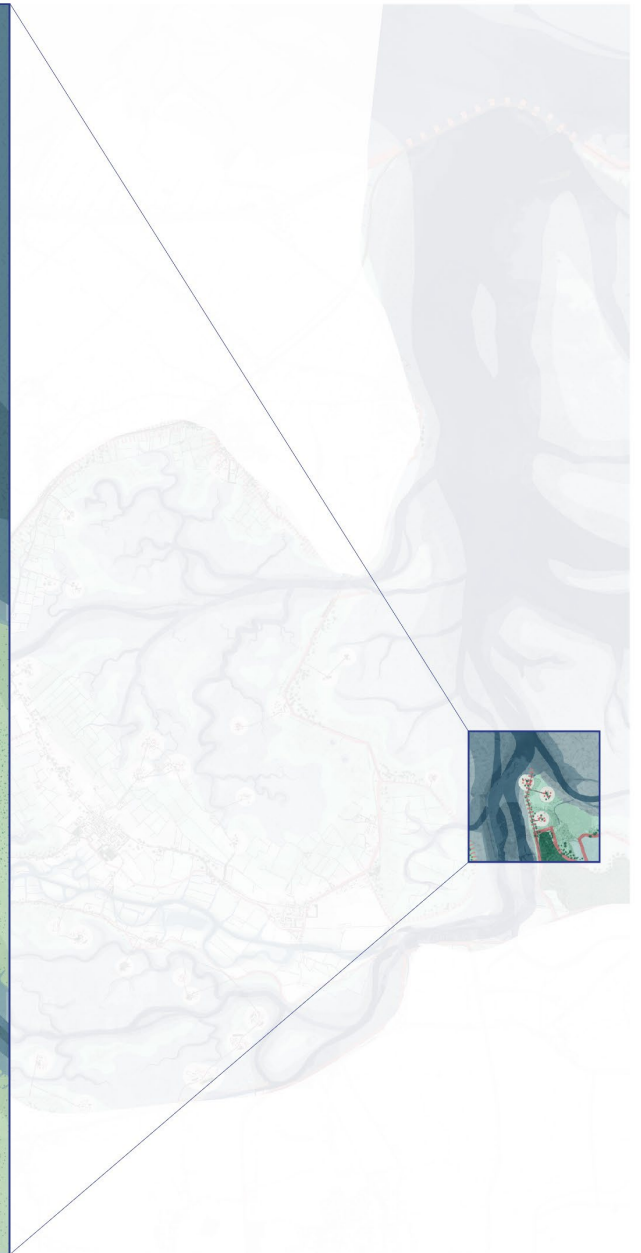


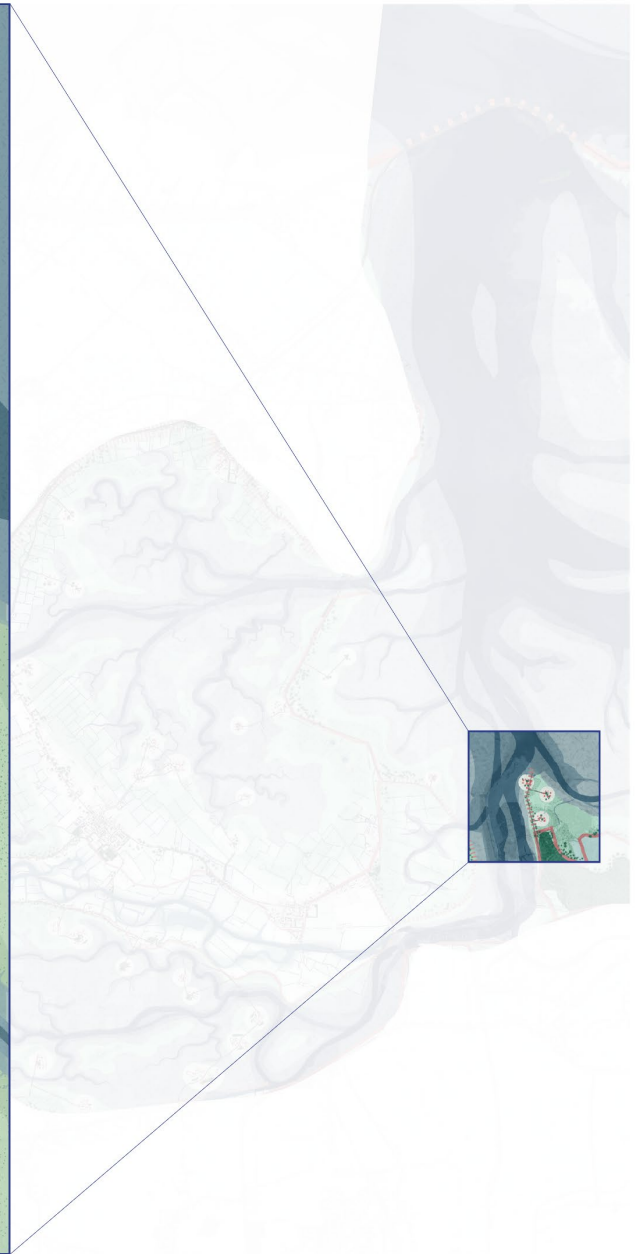










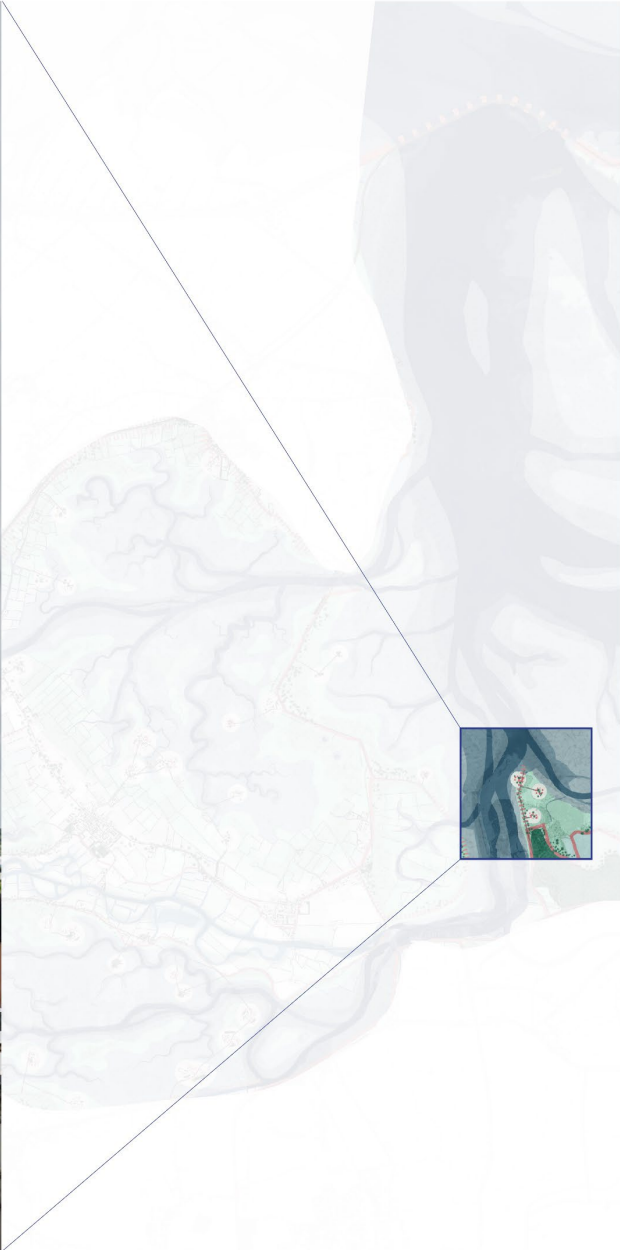




Existing



Proposal



Dokkum at sea



Existing




Dokkum at sea



Existing



Proposal



The urban flood fringe

*Integrating water, nature and living
at the urban fringe*

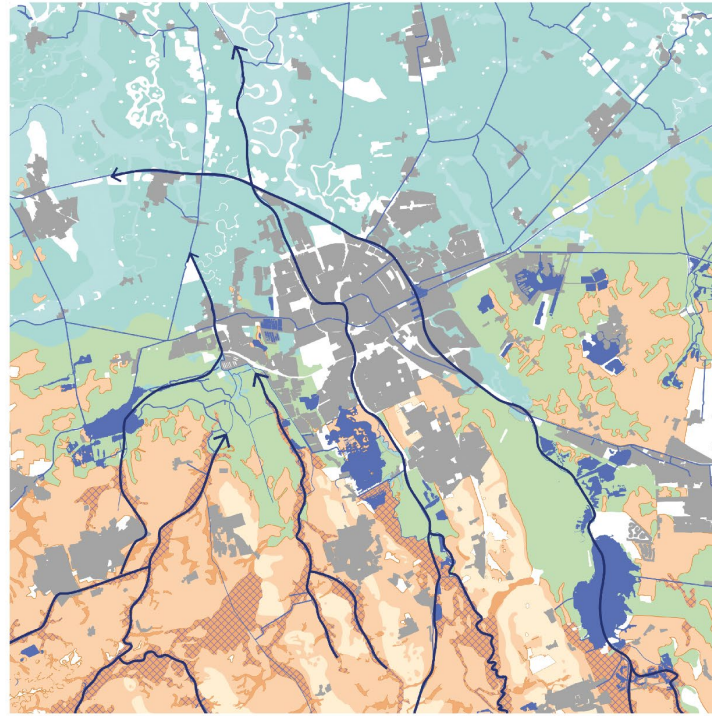


The urban flood fringe


Zoom-in 3



The city of Groningen



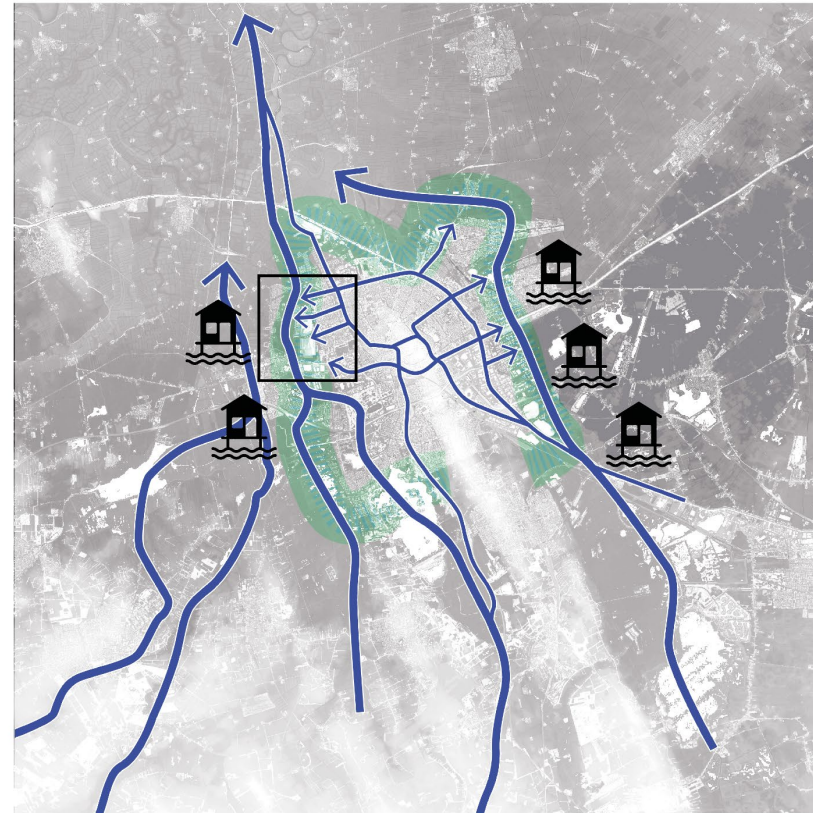
Transition zone between elevated moraine sand ridge and lower-lying peat and sea clay soils



Urban sprawl into flood risk zones

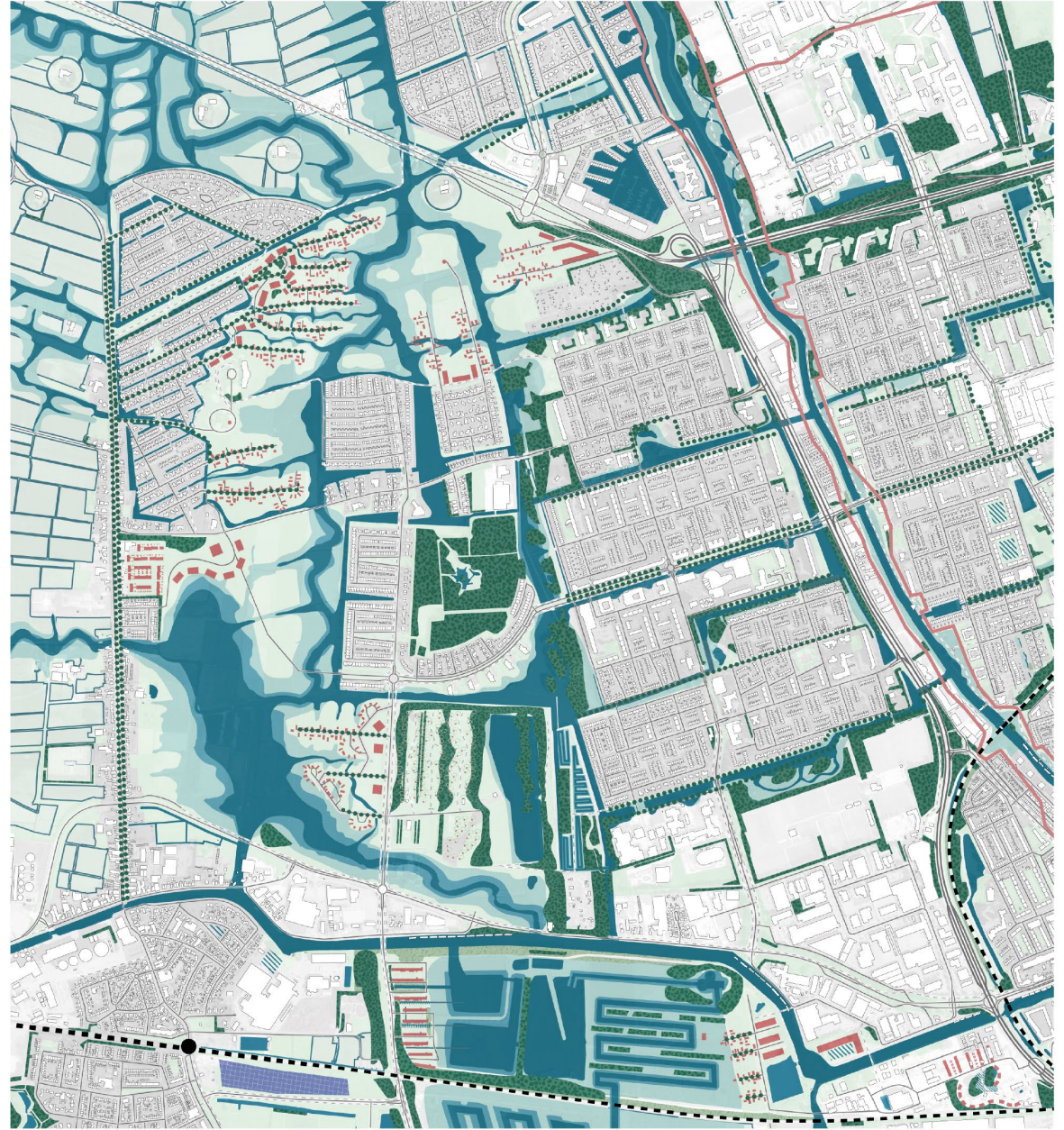
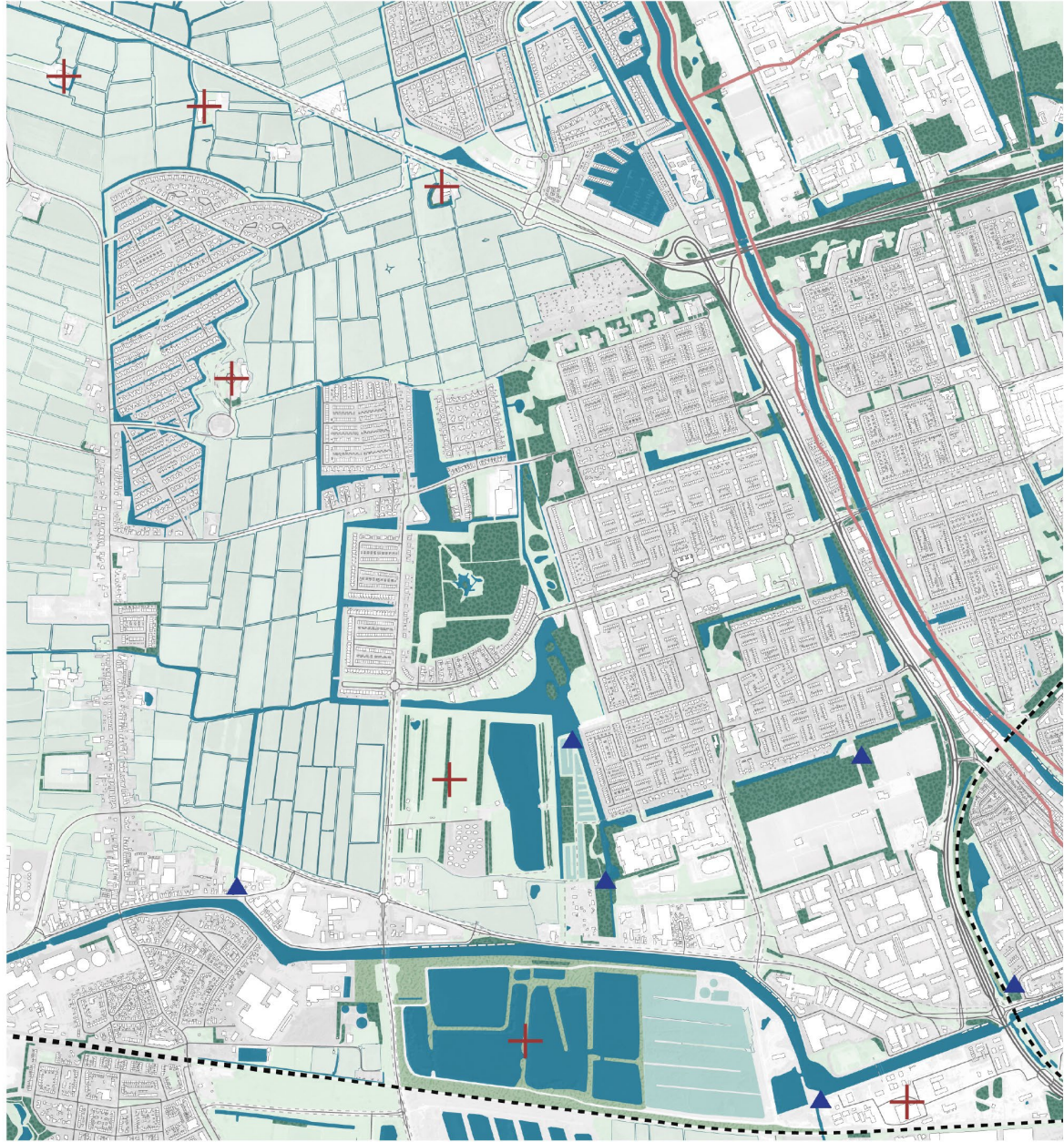
The urban flood fringe

Zoom-in 3




Integrating water, nature and living at the urban fringe



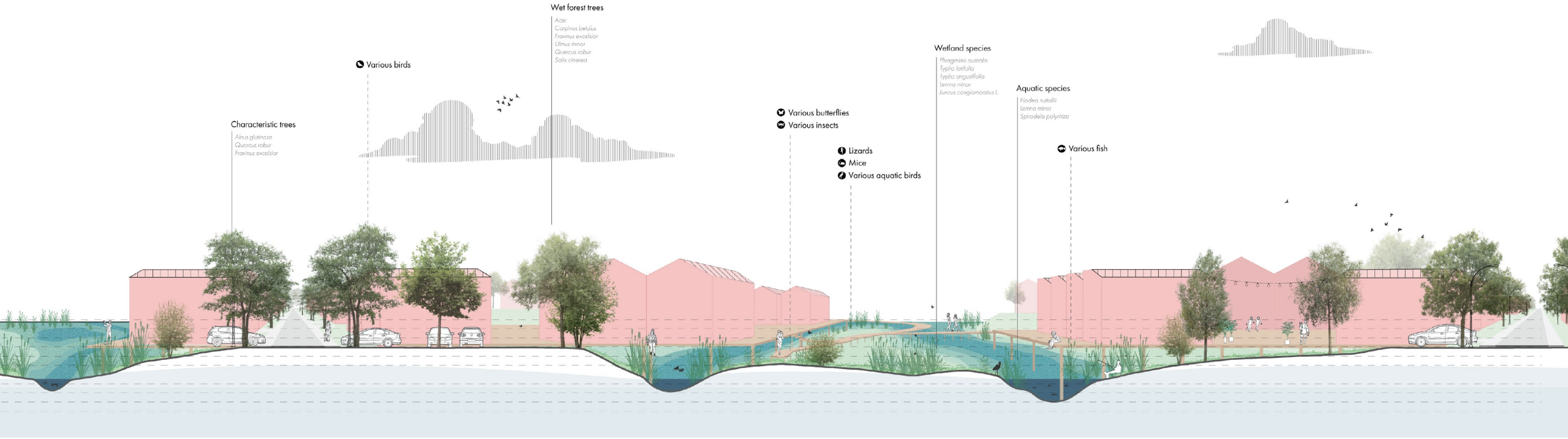




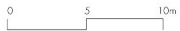
Existing




Proposal



Public Wetland Private Housing & terraces Public Levee street Private Housing Collective Extending levee Private & collective Housing & community space Public Wetland Private Housing & terraces Collective Community space Public Levee street

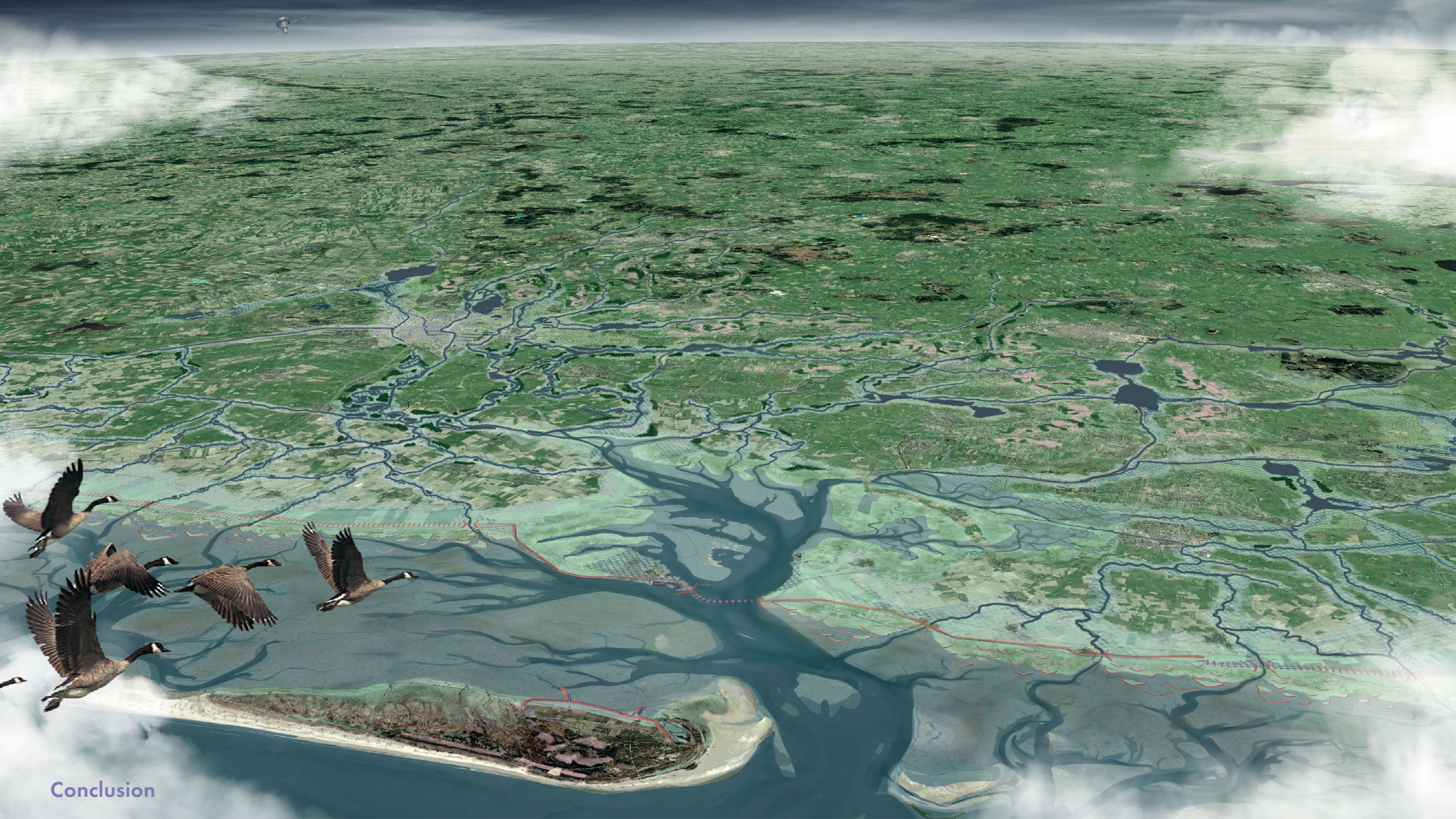


Living in the urban wetland









Conclusion



Research objective

To explore the potential of a **landscape-based design strategy** for creating a **resilient dynamic coastal interface** for the Wadden Sea Region

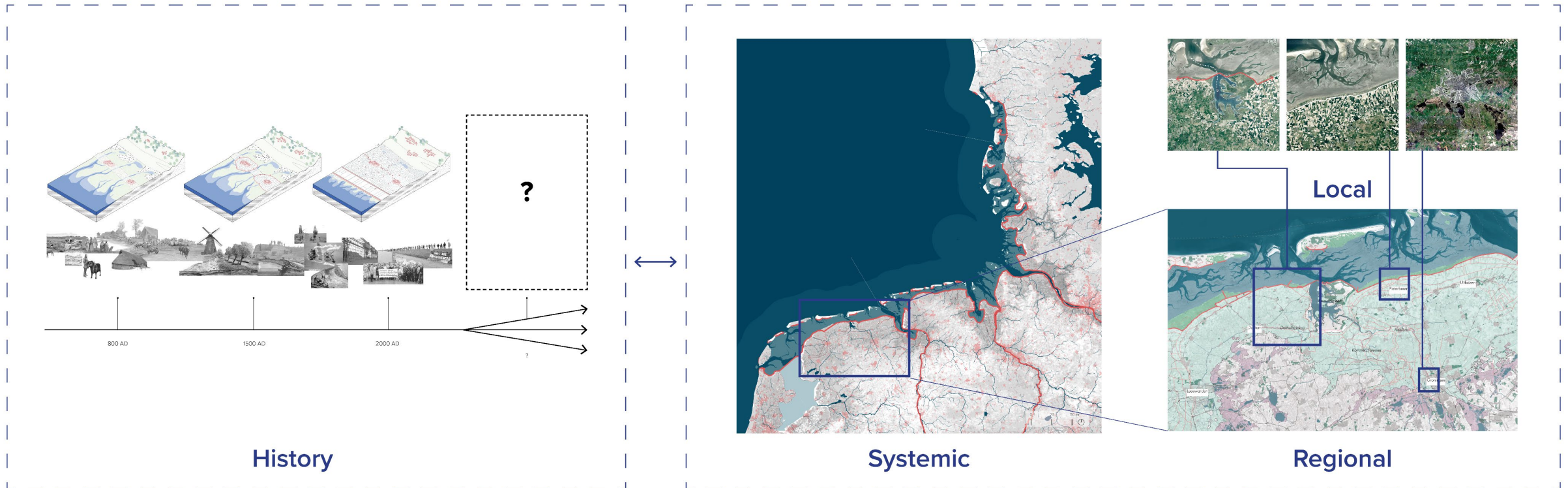
Conclusion

To explore the potential of a **landscape-based design strategy**
for creating a **resilient dynamic coastal interface** for the
Wadden Sea Region

To explore the potential of a **landscape-based design strategy**
for creating a **resilient dynamic coastal interface** for the
Wadden Sea Region

RQ1

Understanding the interface



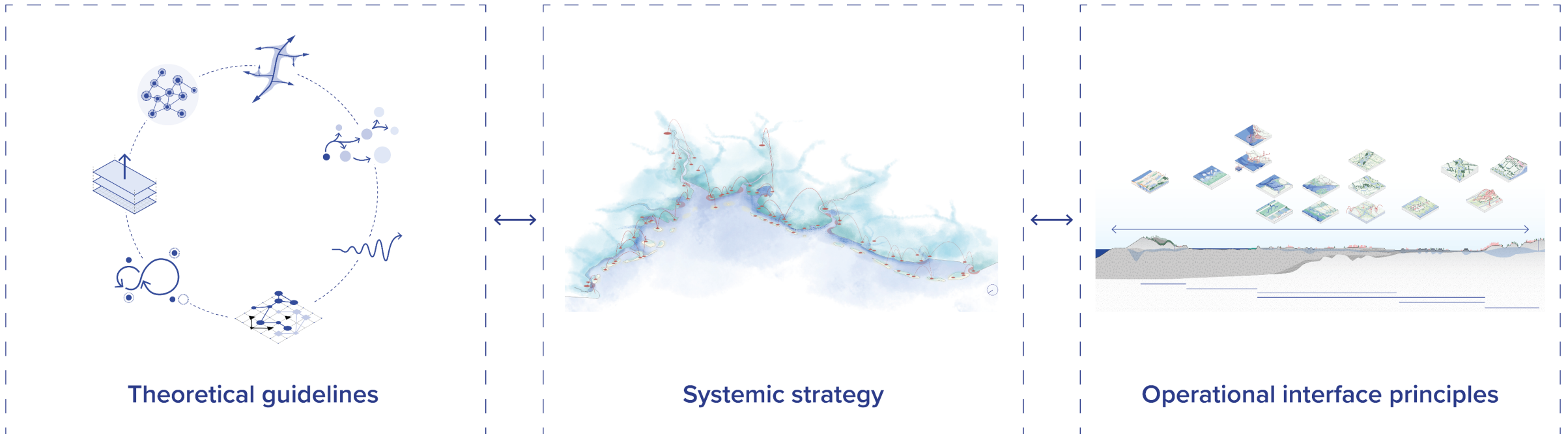
To explore the potential of a **landscape-based design strategy**
for creating a **resilient dynamic coastal interface** for the
Wadden Sea Region

RQ1

Understanding the interface

RQ2

Identifying interface design
strategies & principles



To explore the potential of a **landscape-based design strategy**
for creating a **resilient dynamic coastal interface** for the
Wadden Sea Region

RQ1

Understanding the interface

RQ2

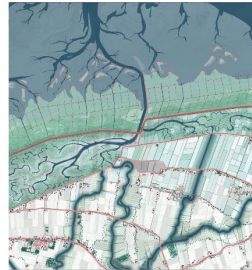
Identifying interface design
strategies & principles

RQ3

Designing the interface




Regional design strategy



3 local design zoom-ins



Numerous experiences along the new interface



Towards a resilient future with
GROW WITH THE FLOW

Thank you for listening!

