


A Spatial Strategy for Refugee Integration in the Urban Environment


*The Case of
Istanbul*



Introduction



(Weiwei, 2017)





(Safadi, 2018)

voluntary repatriation



(Council of Europe, 2017)

resettlement



(Yücel & Sancha, 2016)

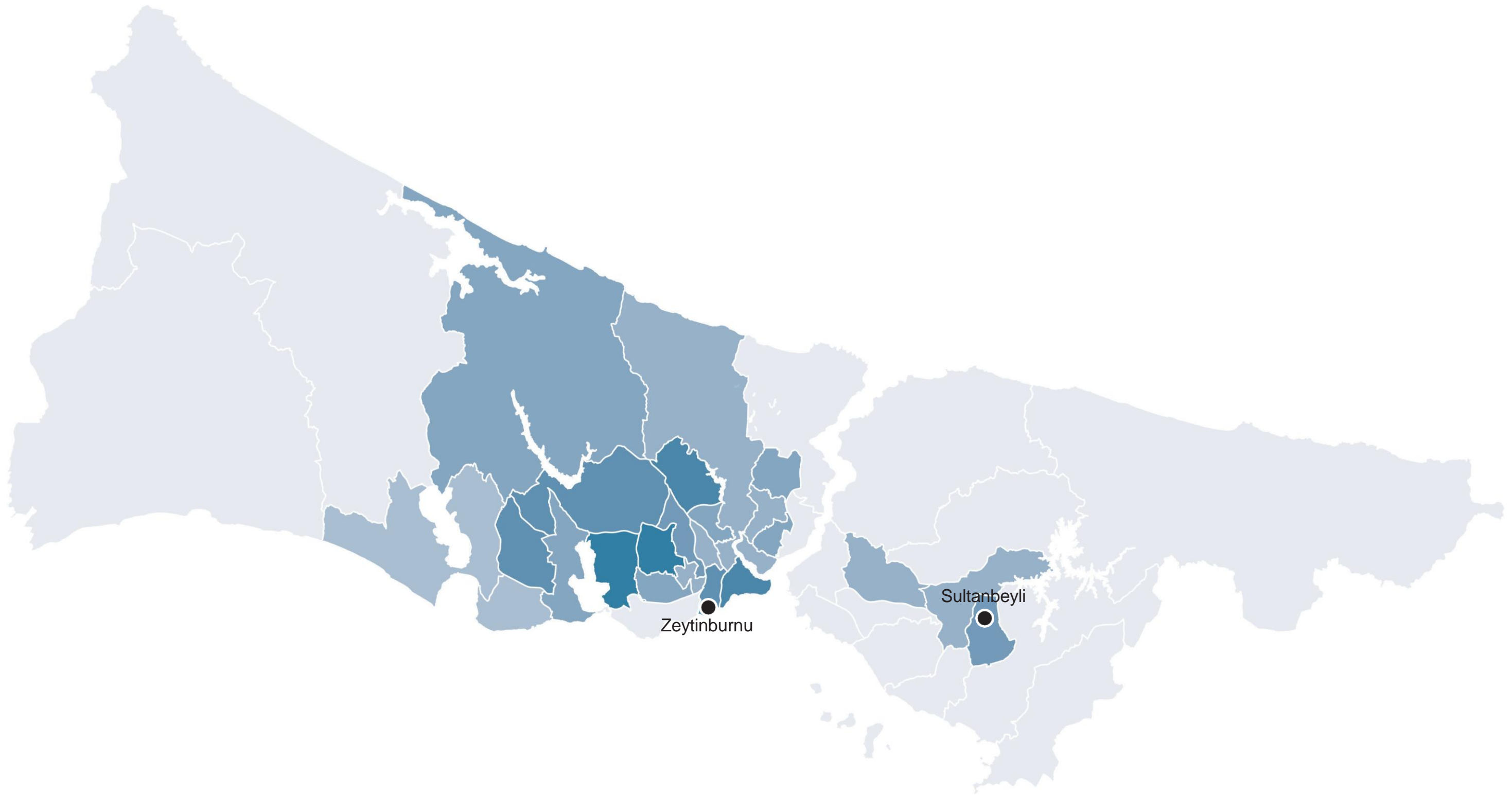
integration

What is the influence of actors on the integration process of refugees in the urban environment in the Middle East and how can a spatial strategy enhance this process?

Refugees in Istanbul



authors



0 - 1,500
 1,500 - 10,000
 10,000 - 15,000

15,000 - 20,000
 20,000 - 25,000
 25,000 - 30,000

30,000 - 35,000
 35,000 - 40,000

authors image based on (Erdoğan, 2017a)



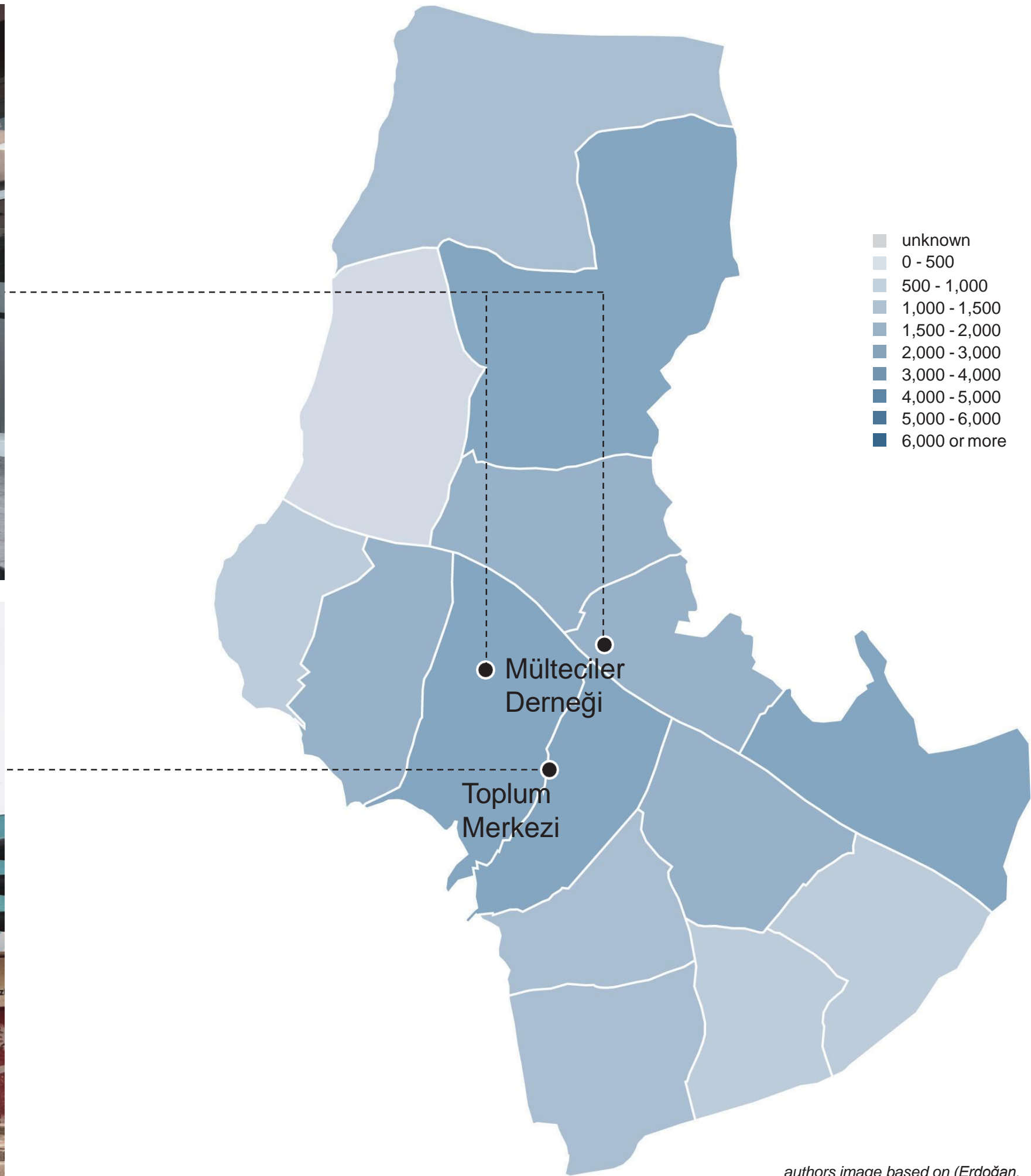
authors



authors



authors



authors image based on (Erdoğan, 2017b)

A process of becoming an accepted part of society, where interactions between refugees and the receiving society determine the direction and outcome.



legal-political



socio-economic



cultural-religious



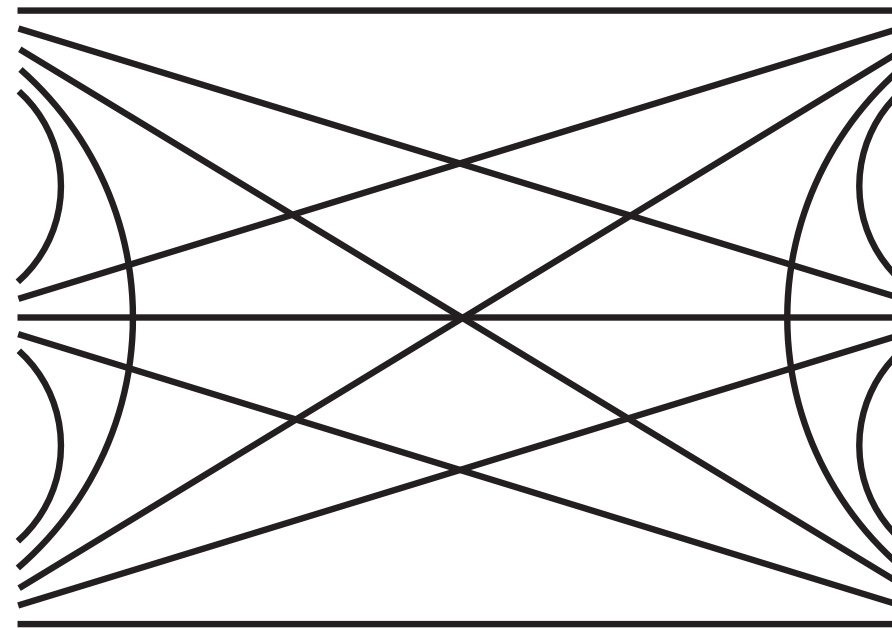
Refugee

Institution

Group/organisation

Individual

Interaction



Receiving society

Institution

Group/organisation

Individual

Legal-political
Socio-economic
Cultural-religious

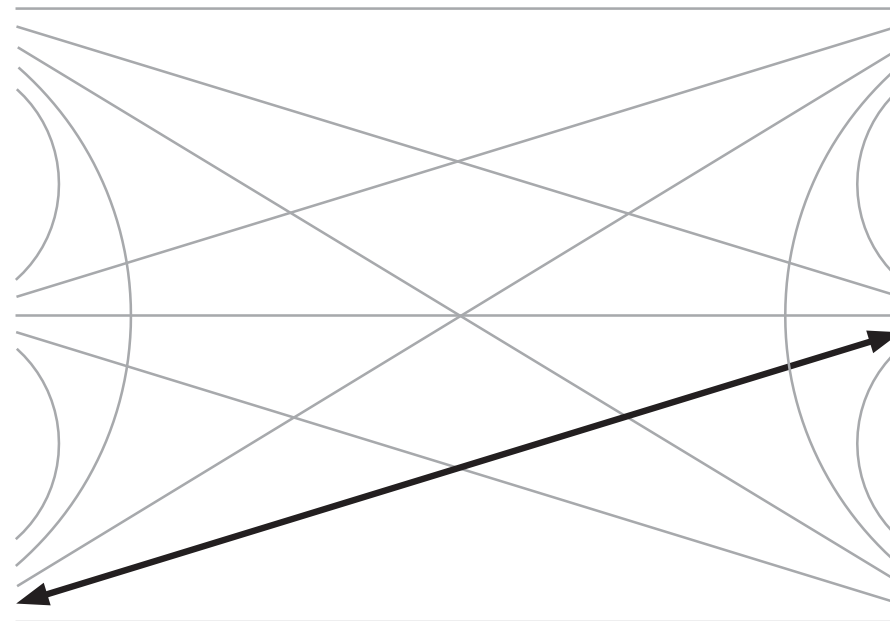
Refugee

Institution

Group/organisation

Individual

Interaction



Receiving society

Institution

NGOs

Individual

Legal-political
Socio-economic
Cultural-religious

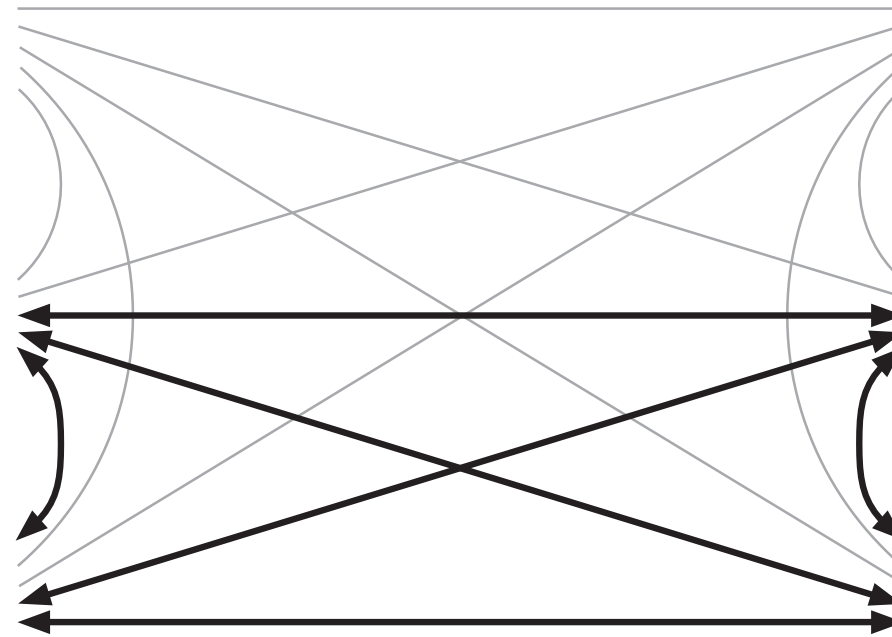
Refugee

Institution

Group

Individual

Interaction



Receiving society

Institution

Group

Individual



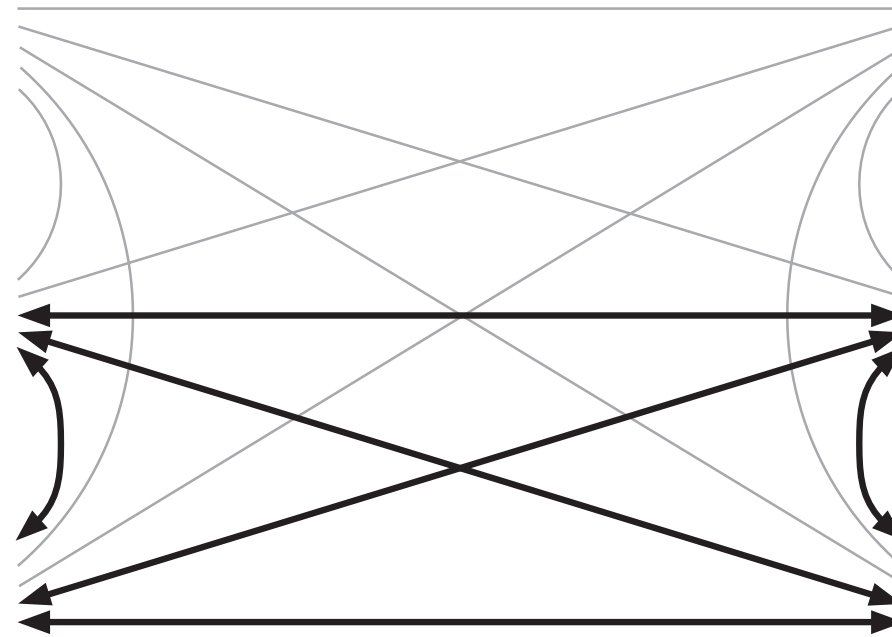
Immigrants

Institution

Group

Individual

Interaction



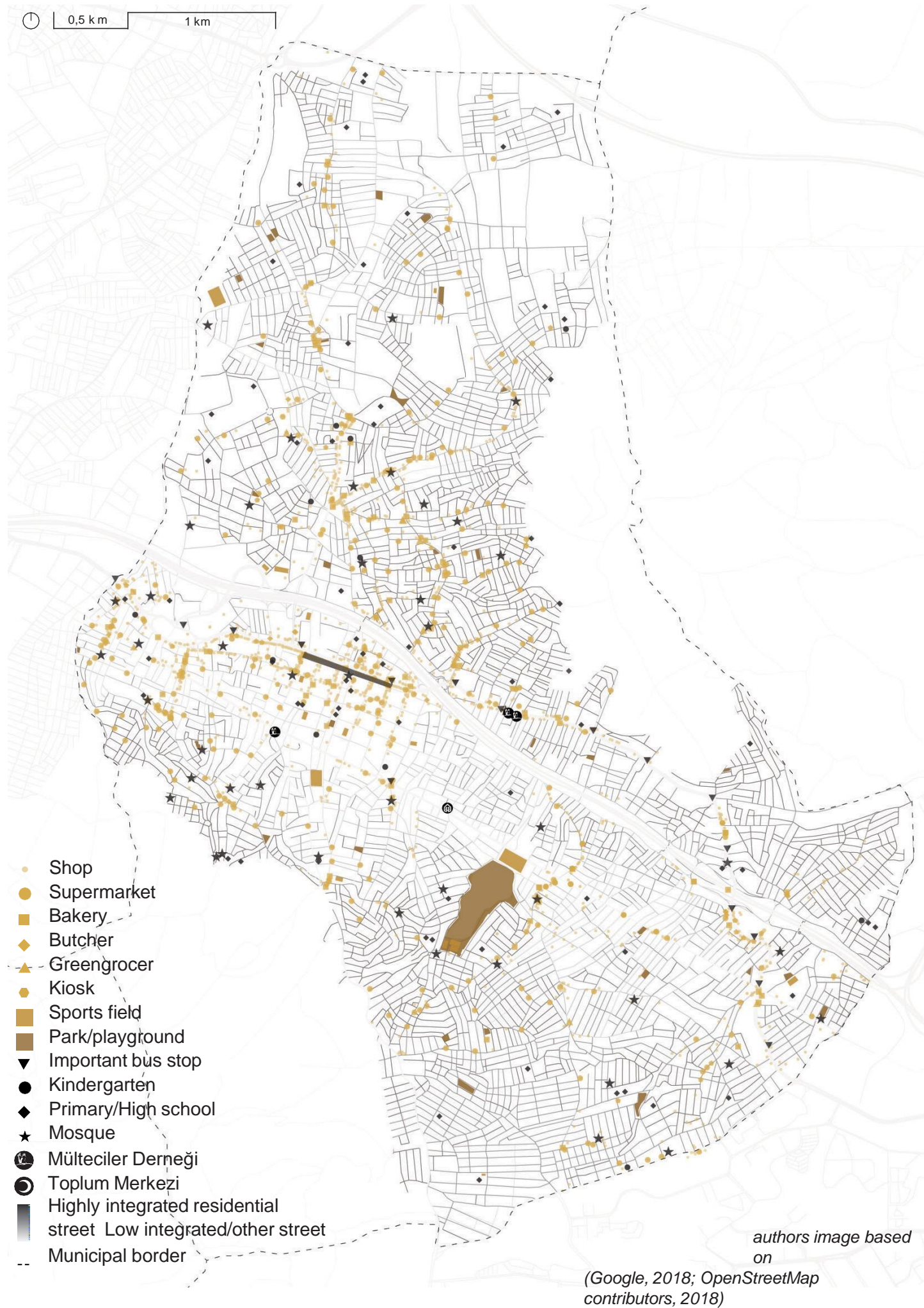
Receiving society

Institution

Group

Individual


Legal-political
Socio-economic
Cultural-religious



Spatial Strategy



*collaborative
process*



*vision and
goals*

Vision

Increase integration of refugees and the receiving society by employing the potential of public space.

Increase language and cultural knowledge



increase access to information



facilitate unfocused interaction

Establish social bridges



facilitate focussed interaction

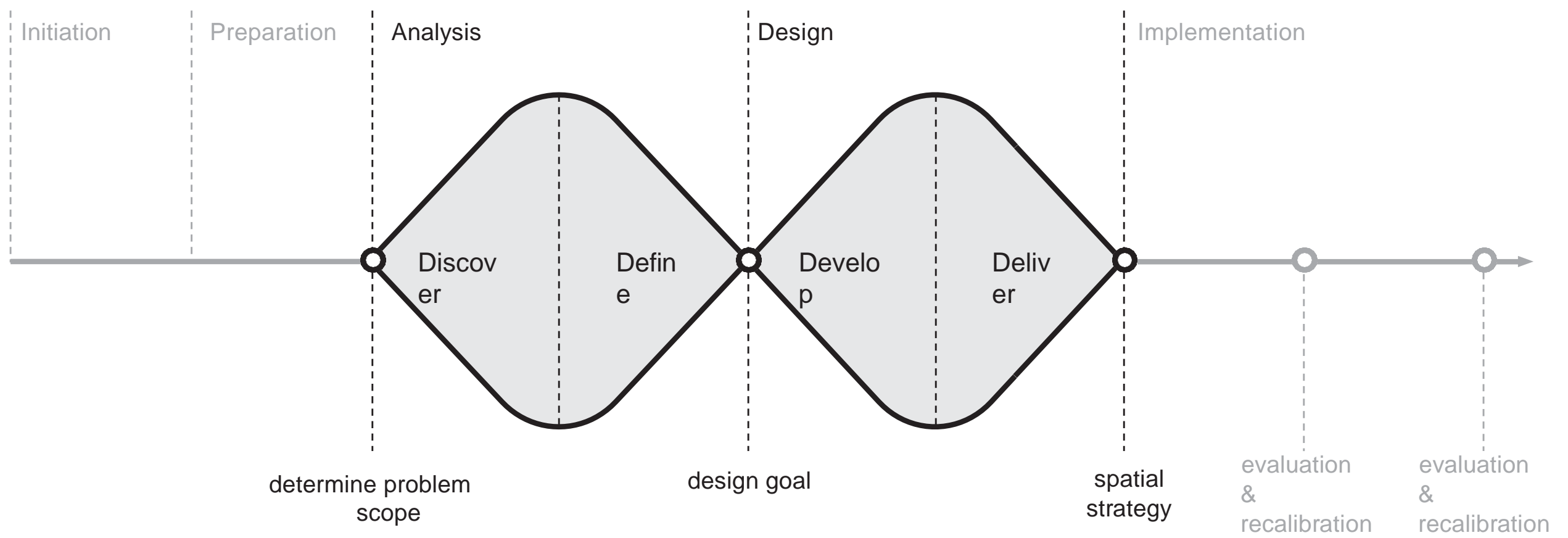


facilitate shared activity

Establish social links



facilitate collaboration





NG
O



municipality



local stakeholders



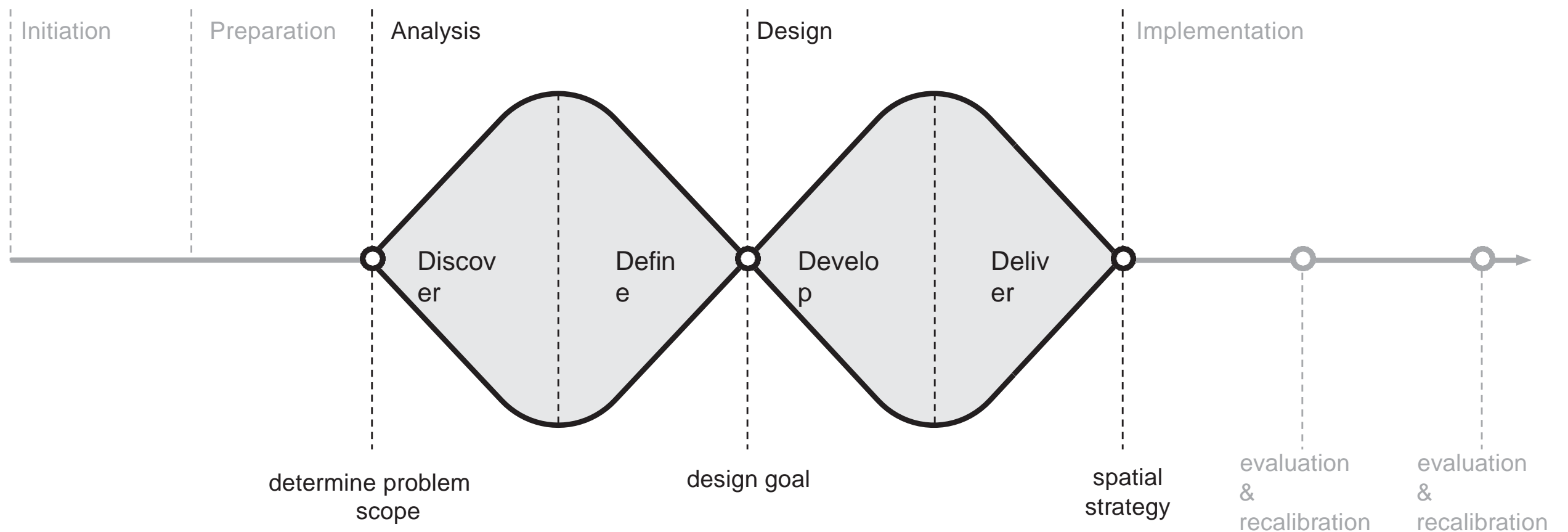
*NGO as driving
force*



authors

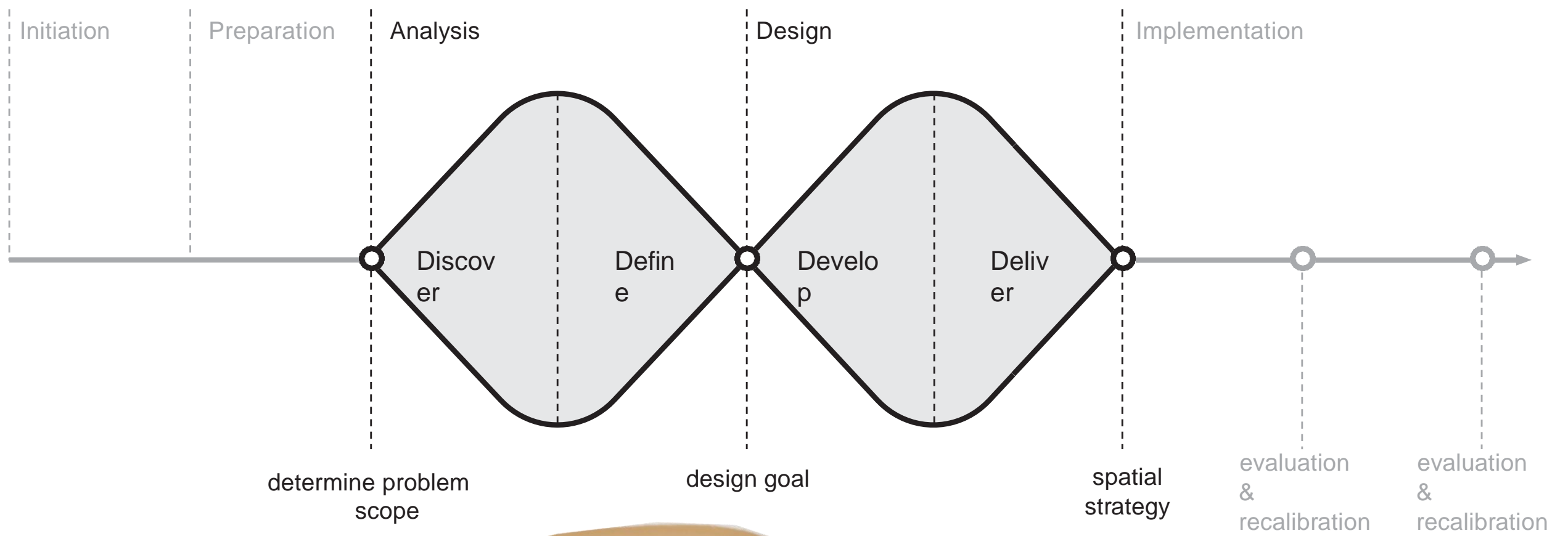


Experience mapping





Experience mapping



Integration evaluation mapping



*target
group*



*potential to enhance
the integration
process*

Design goal

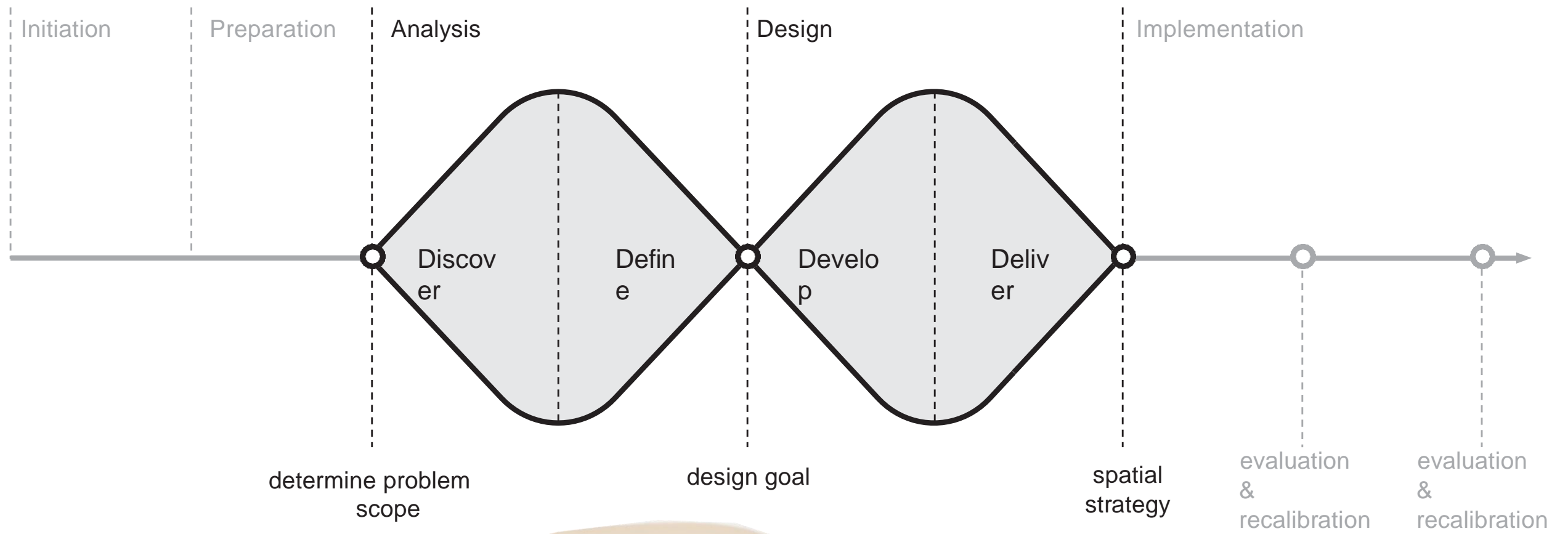
*Increase integration of man and woman, of all ages
by employing the potential of schools, local shop
areas, and
unfenced green spaces.*




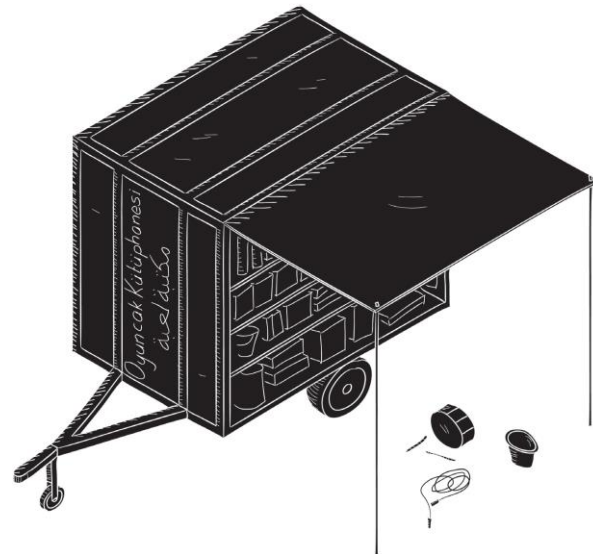



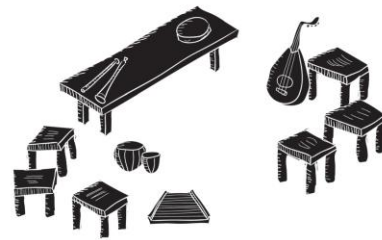




Experience mapping



Project mapping



Integration evaluation mapping



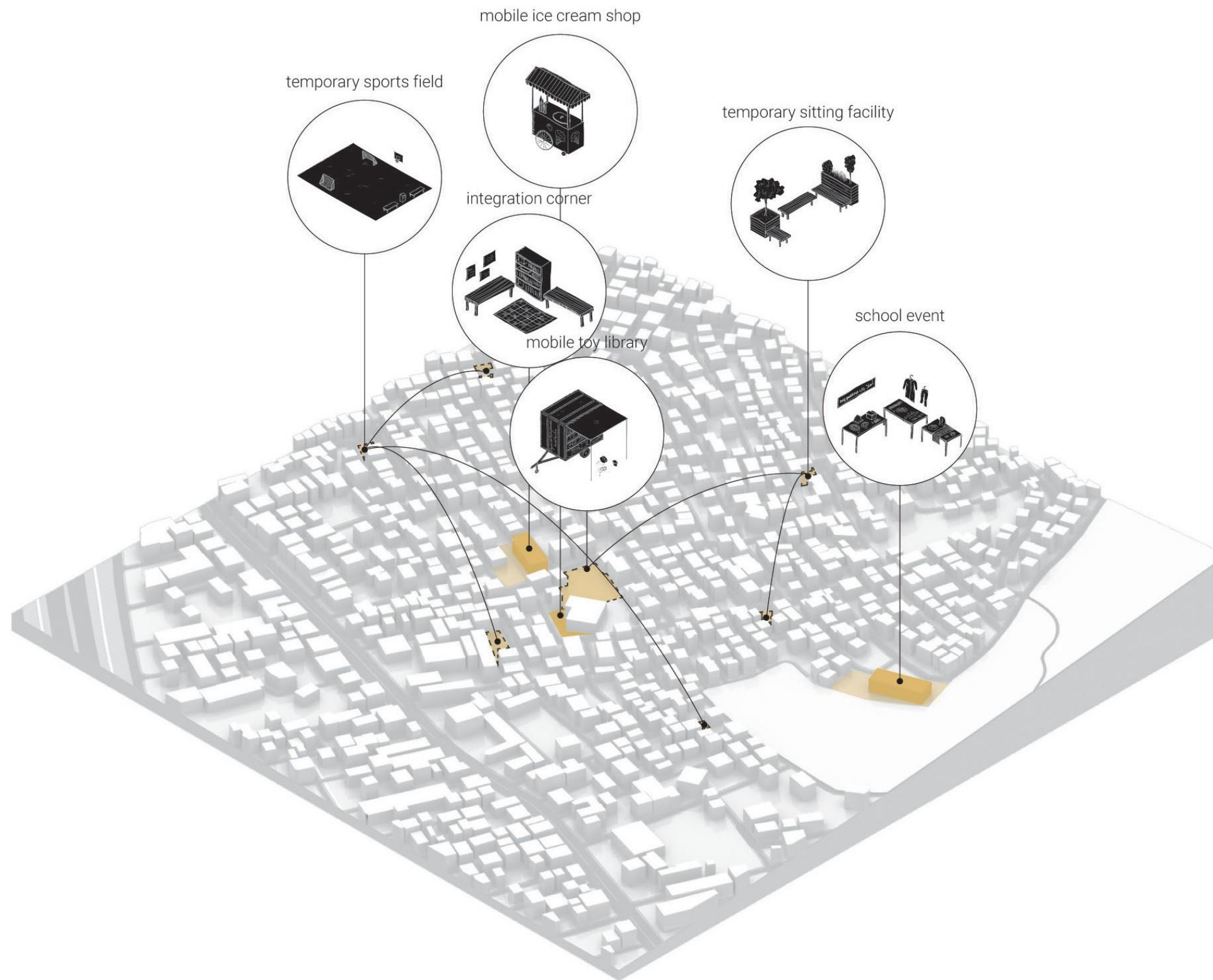


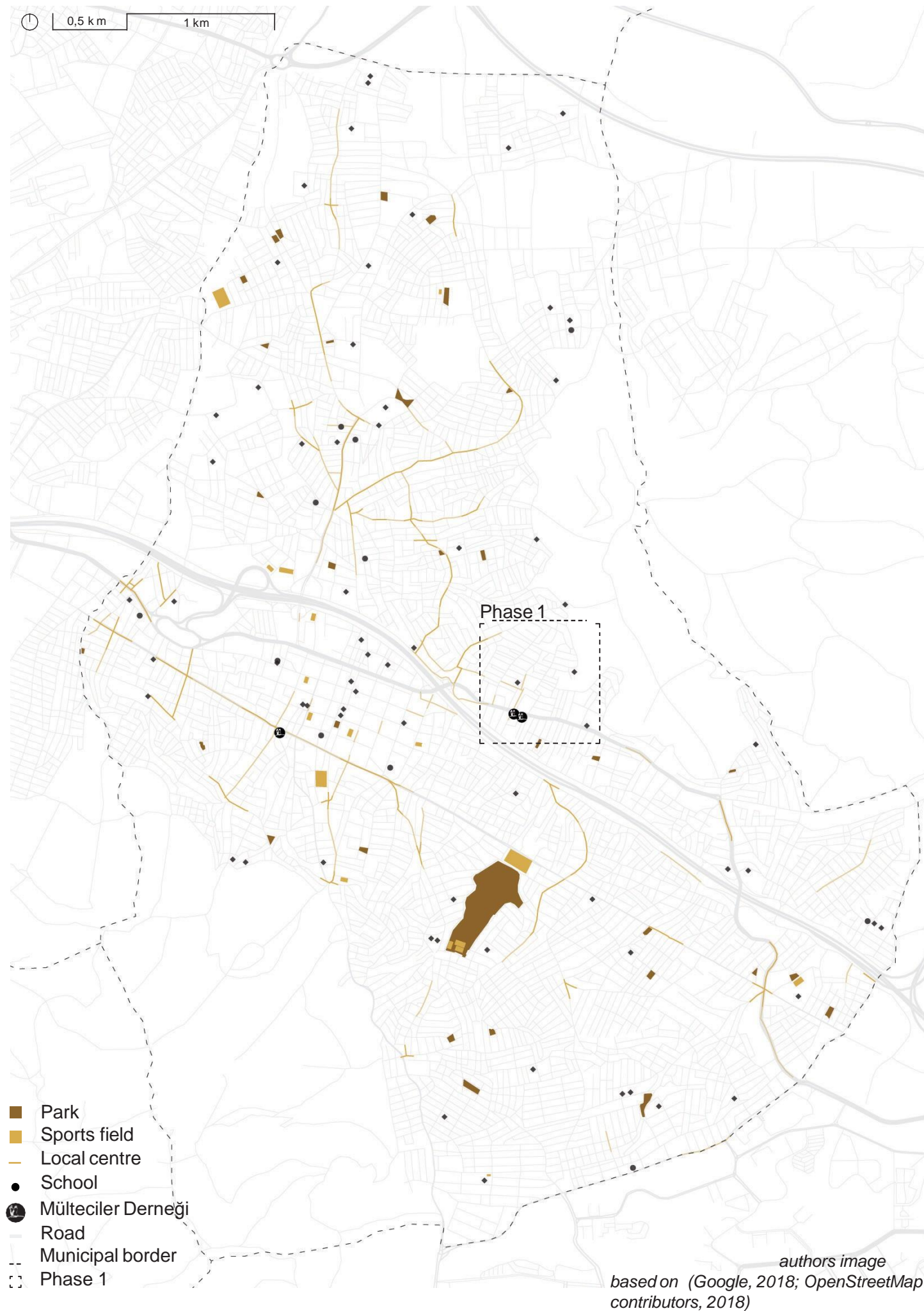



*positive interest
and attitude
actors*




*strategic
locations*





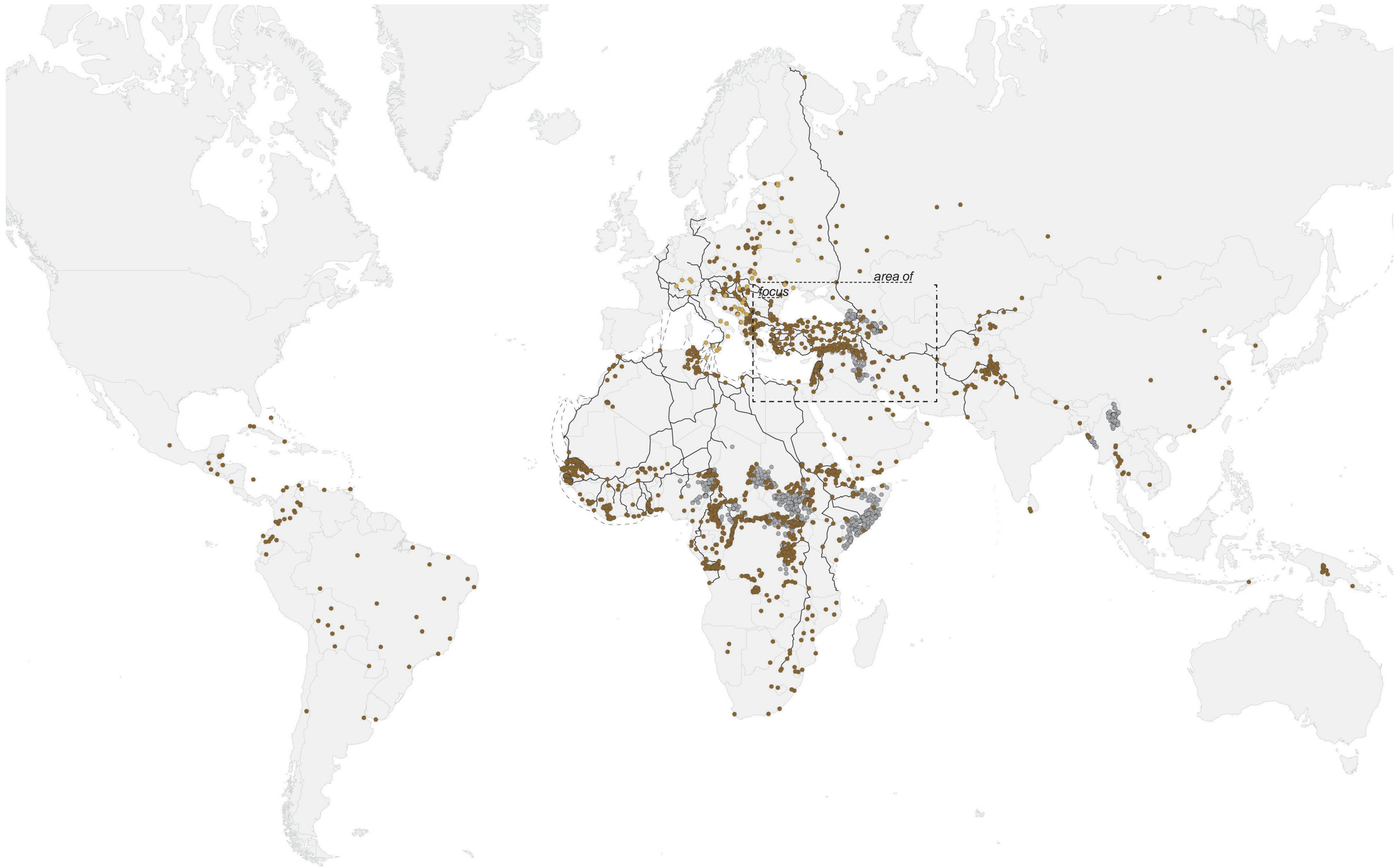


authors
image



authors
image

Questions?

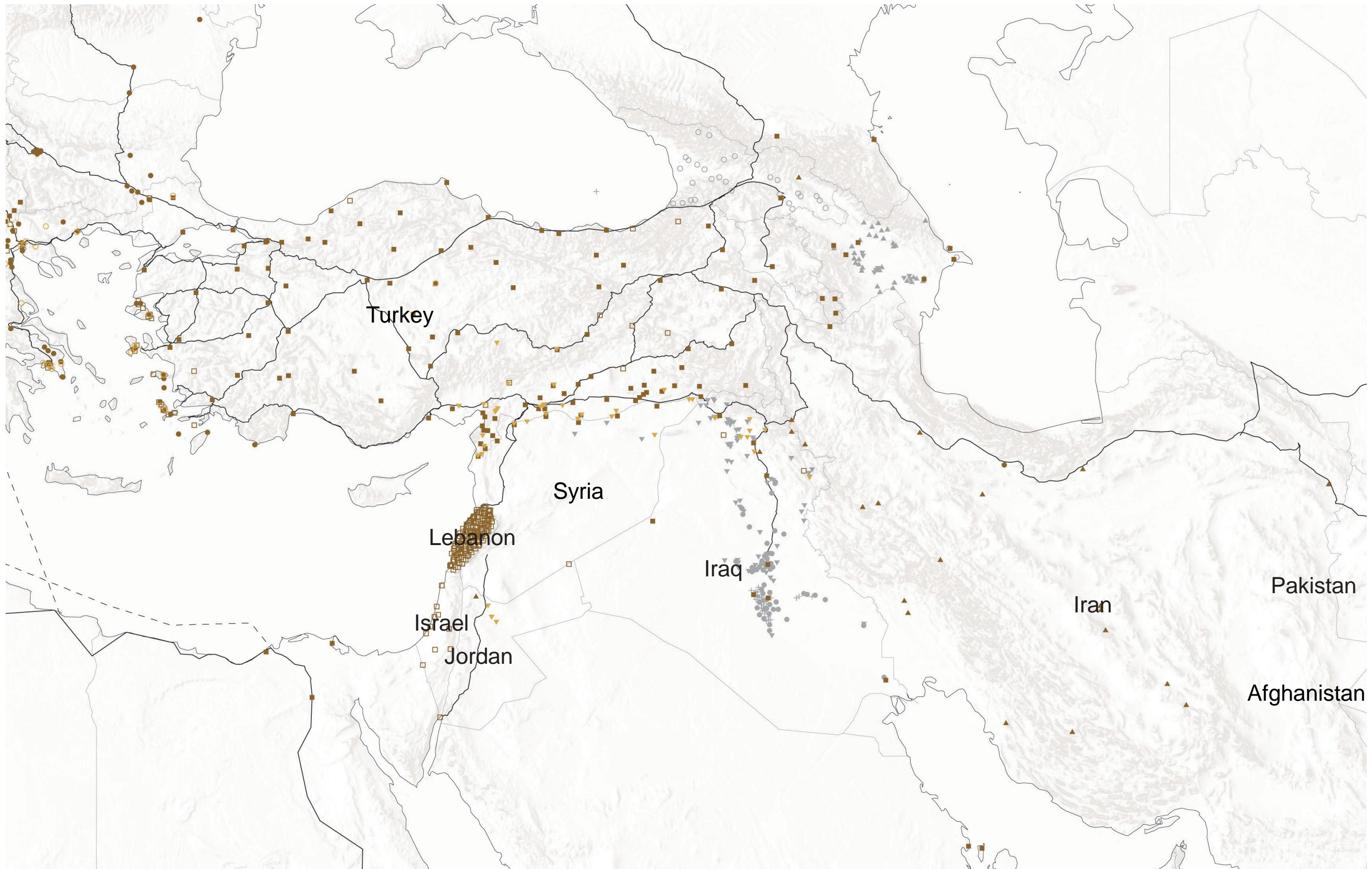


- Internal Displaced
- Settlement Refugee
- settlement
- Asylum settlement

- Migration-route land
- Migration route sea
- Land



authors image based on (IOM, n.d.; UNHCR, 2017c)



■ Internal Displaced
 ■ Settlement Refugee
 ■ settlement
 ■ Asylum settlement

— Migration-route land
 — Migration route sea
 ■ Land

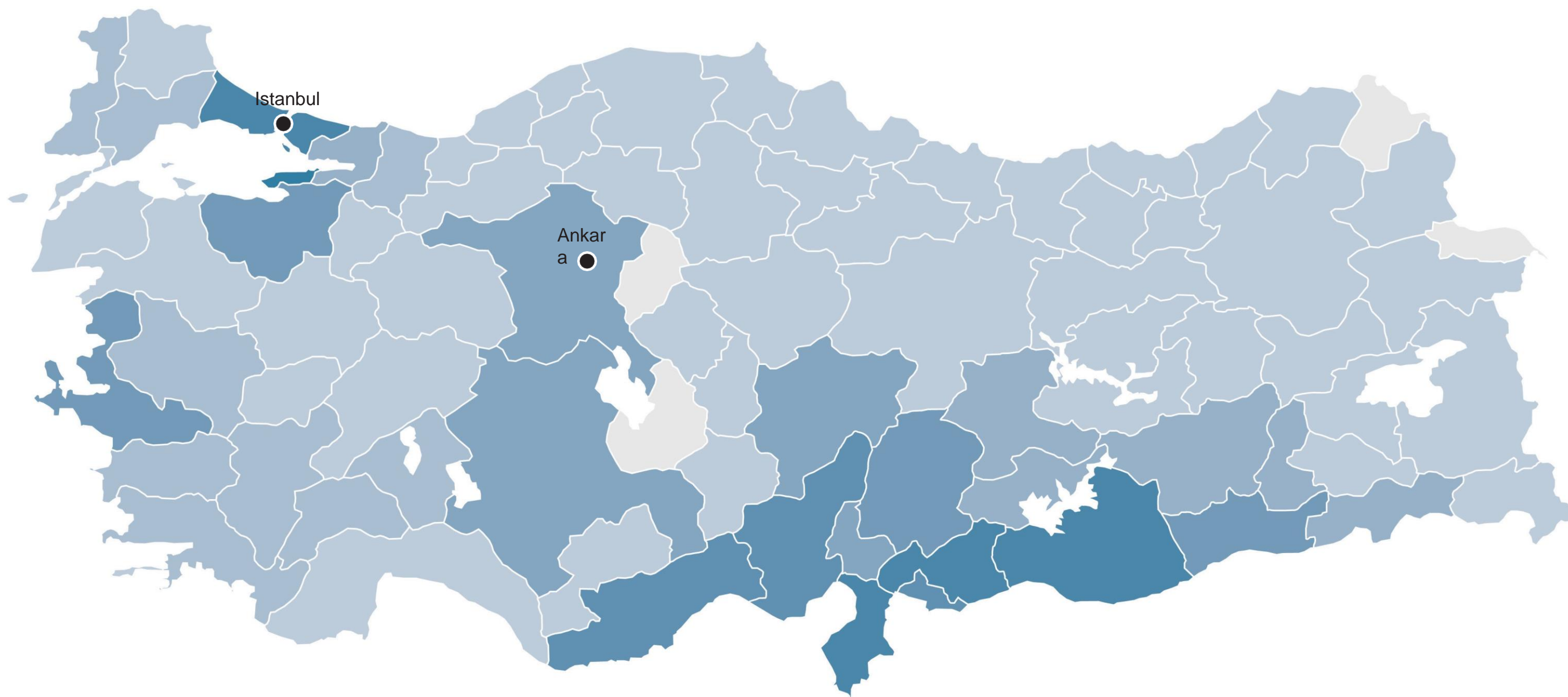
▼ Planned/managed camp
 ▲ Self-settled camp
 ■ Urban individual accommodation

□ Rural individual accommodation
 ● Collective centre
 ○ Transit/reception centre

+ Unknown/various

500 km 1.000 km

authors image based on (IOM, n.d.;
 UNHCR, 2017c)

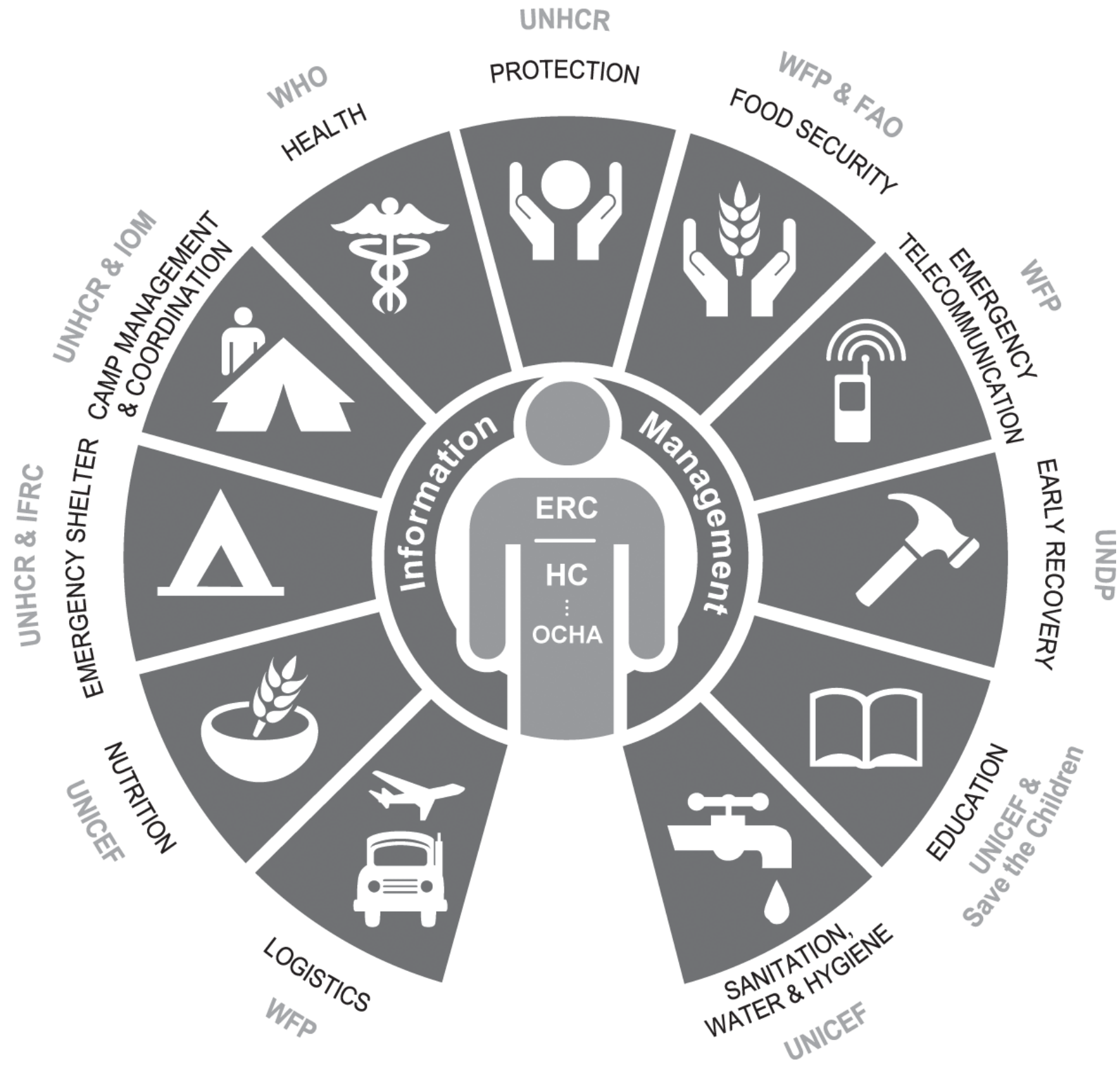


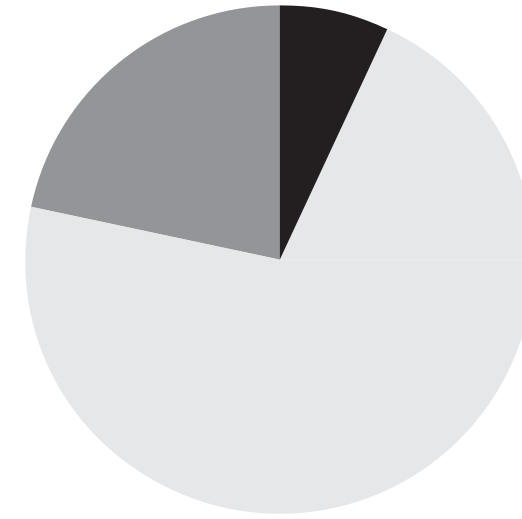
■ no refugees
 ■ up to 5,000
 ■ 5,001 - 10,000

■ 10,001 - 70,000
 ■ 70,000 - 100,000

■ 100,000 - 200,000
 ■ 200,000 - 400,000

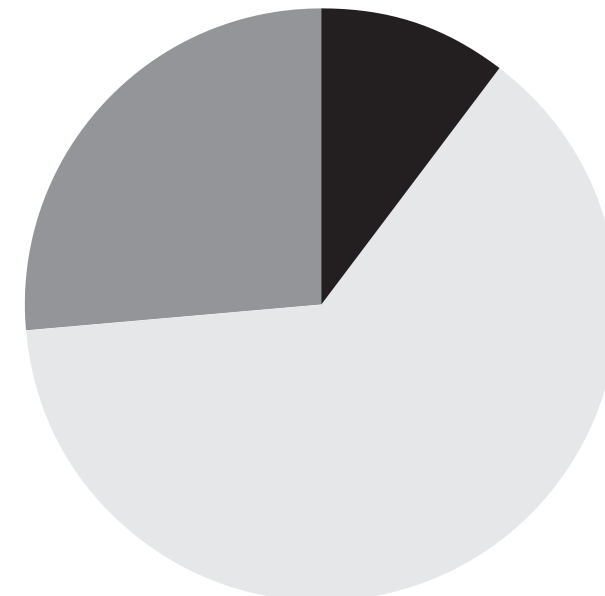
authors image based on (IM Unit Gaziantep Field Presence, 2016)



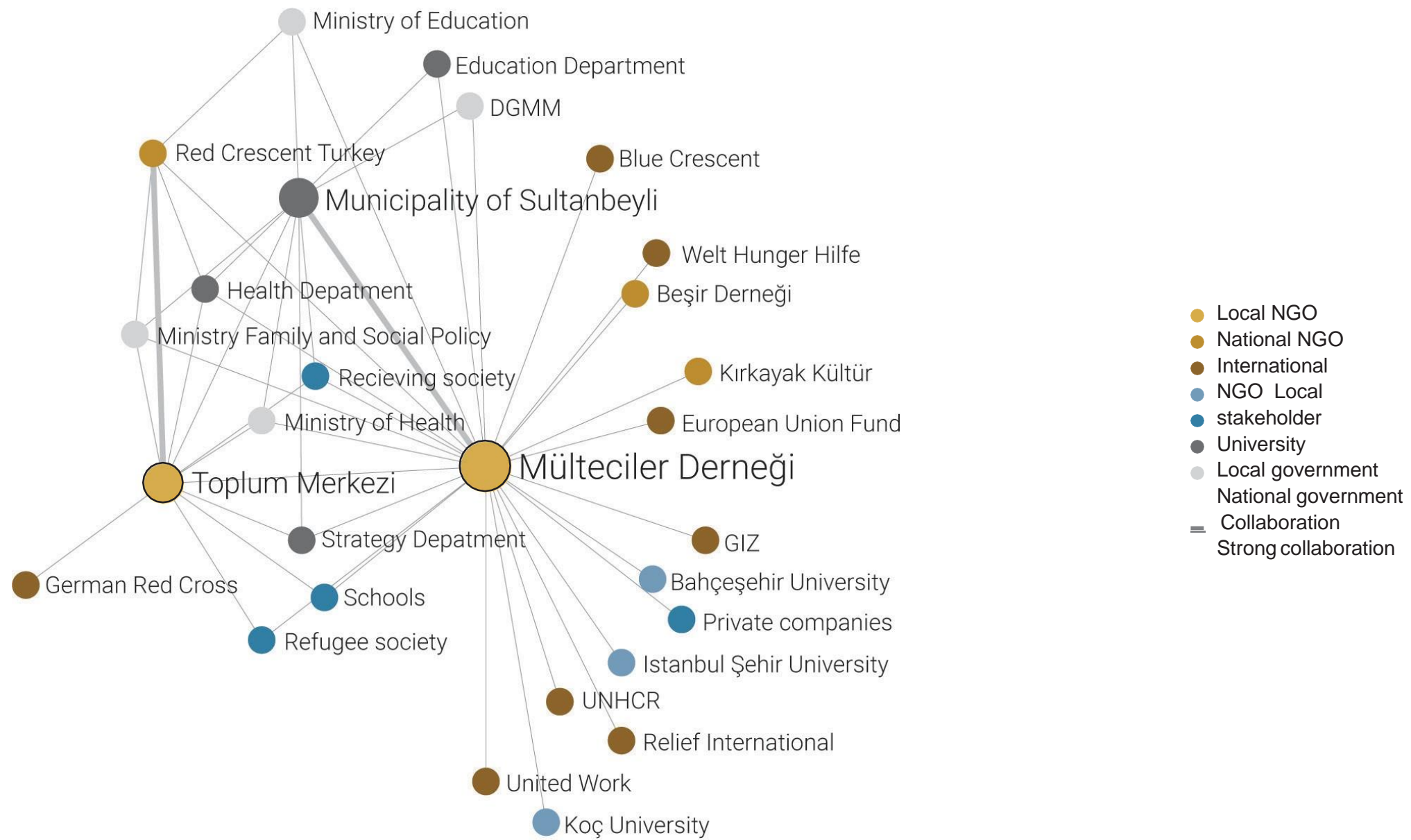


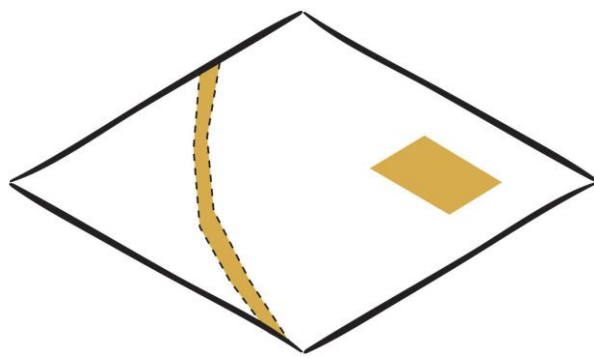
Toplum Merkezi

- legal-political dimension
- socio-economic dimension
- cultural-religious dimension

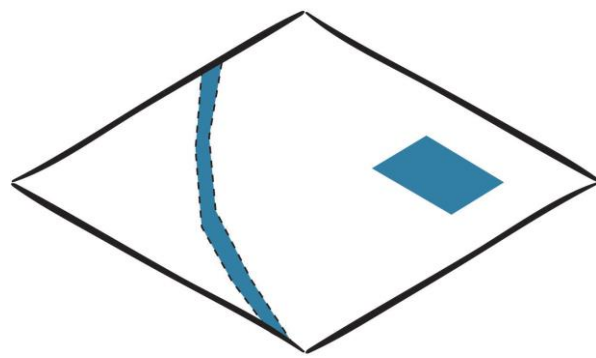


Mülteciler Derneği

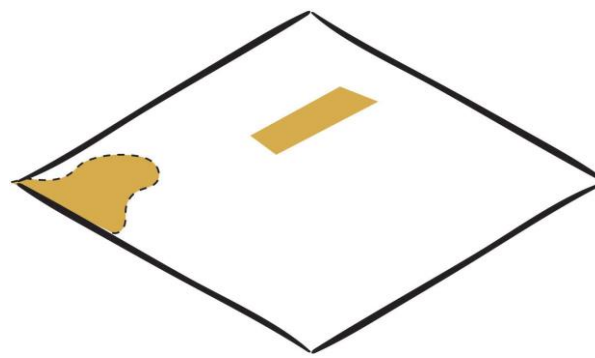




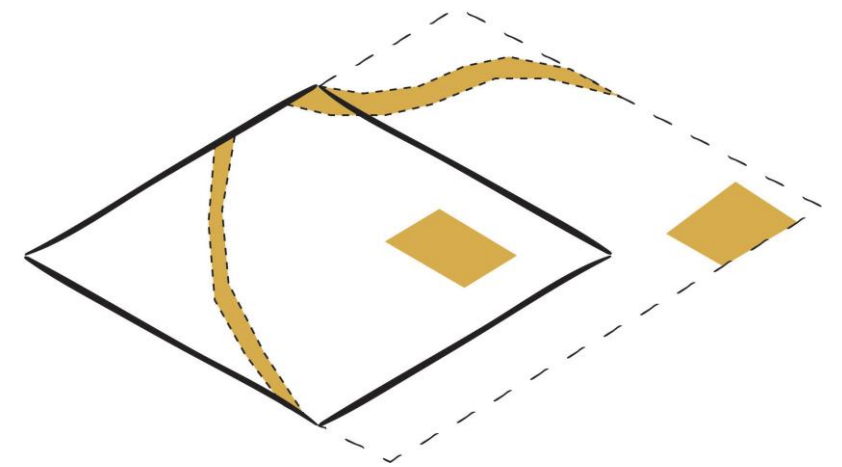
continue



changes within the projects



new projects



extend project area

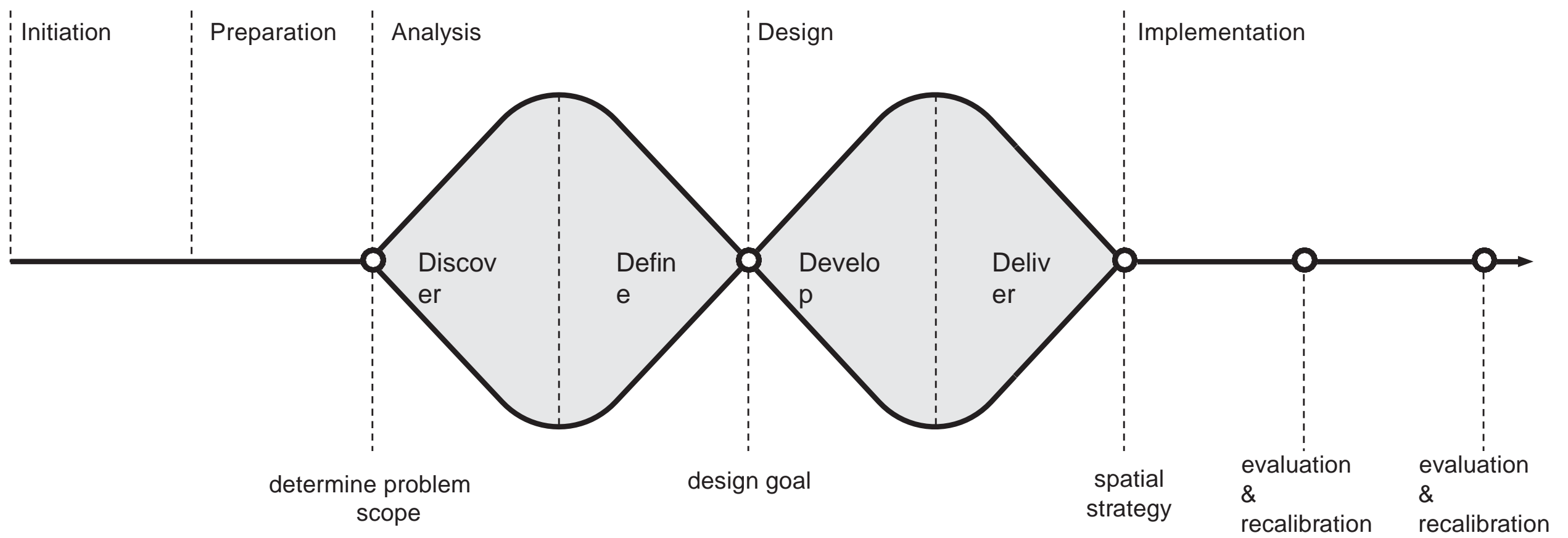


authors image based on (VOA News, 2018)

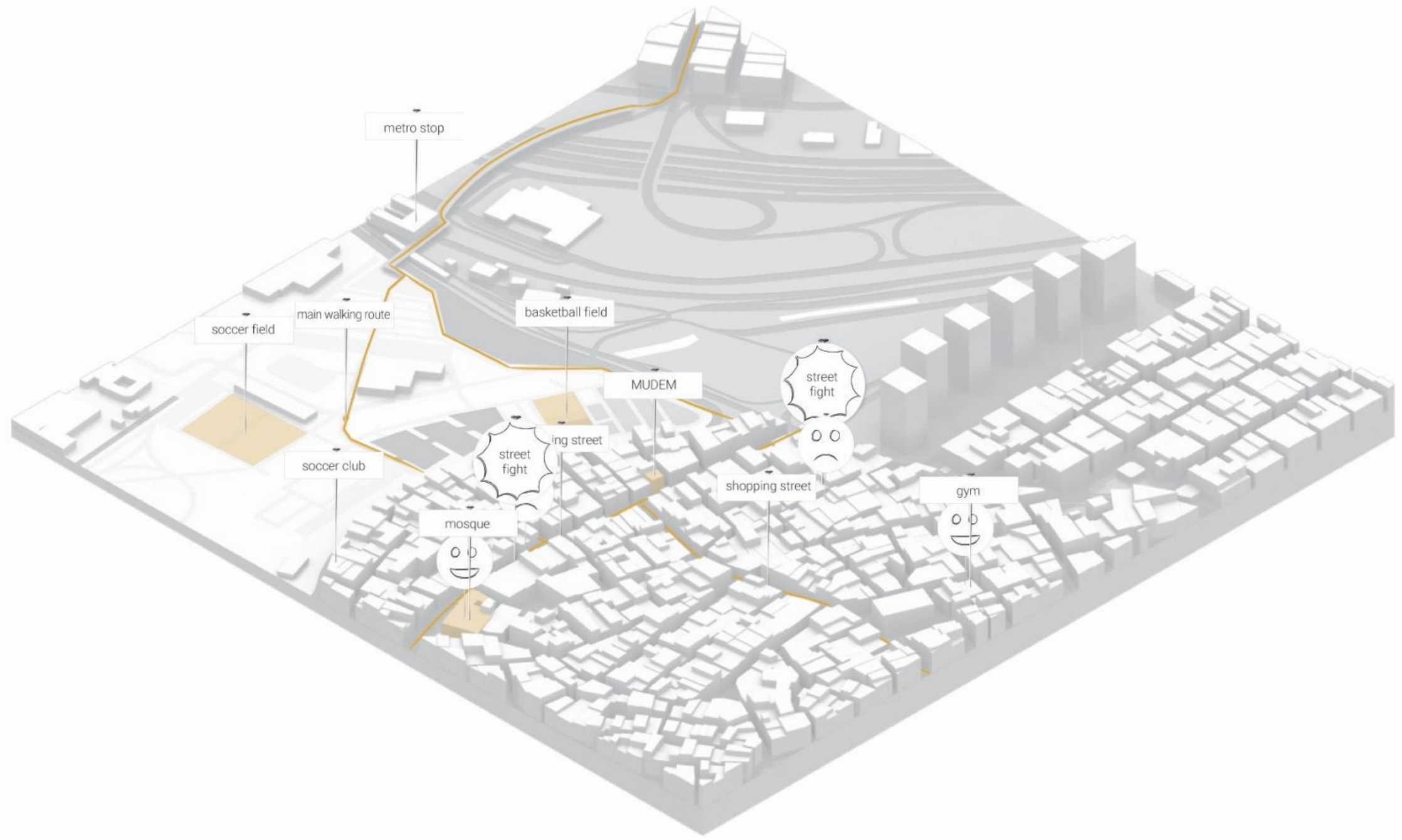


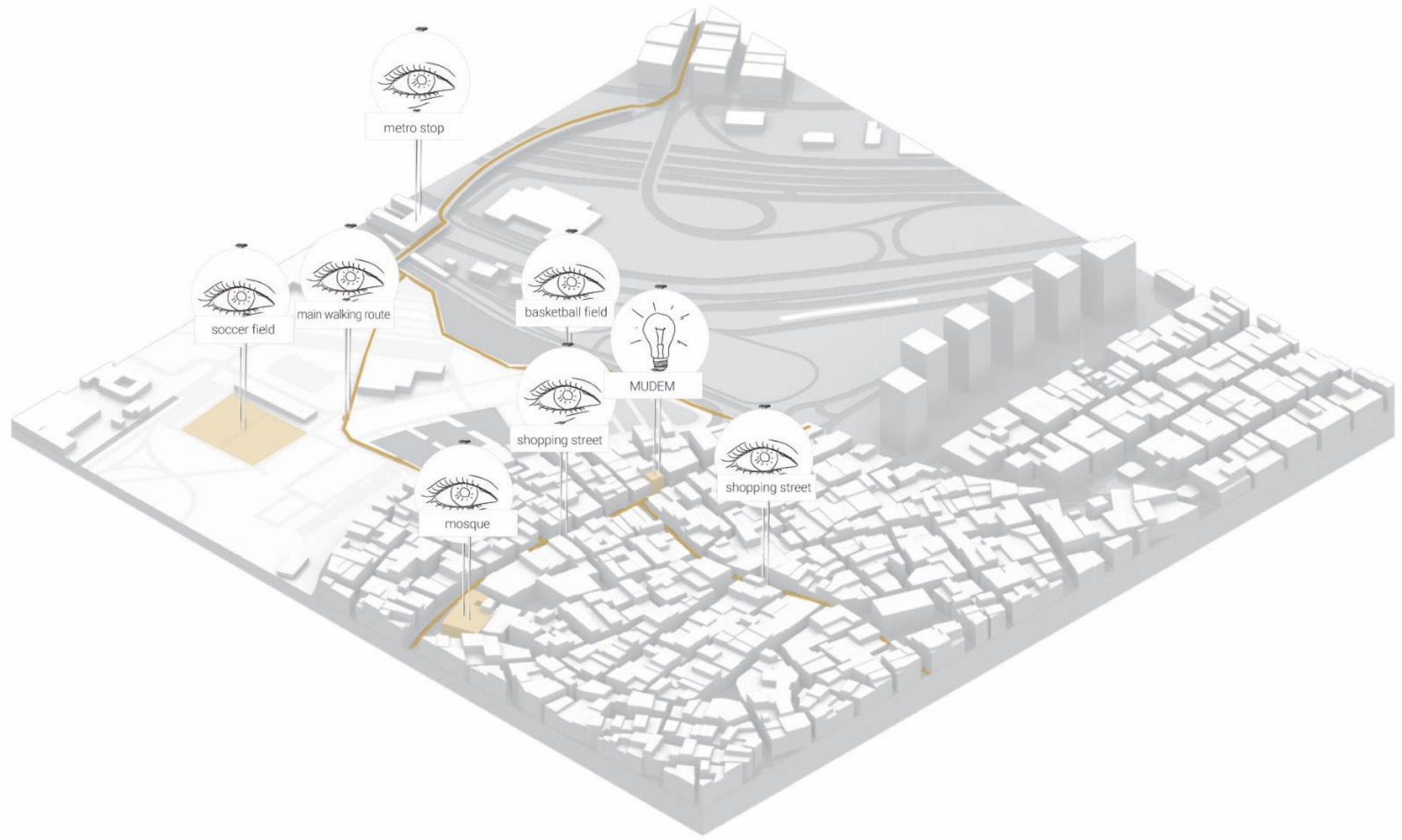












metro stop

soccer field

main walking route

basketball field

MUDEM

shopping street

mosque

shopping street



sports tournament mobile library



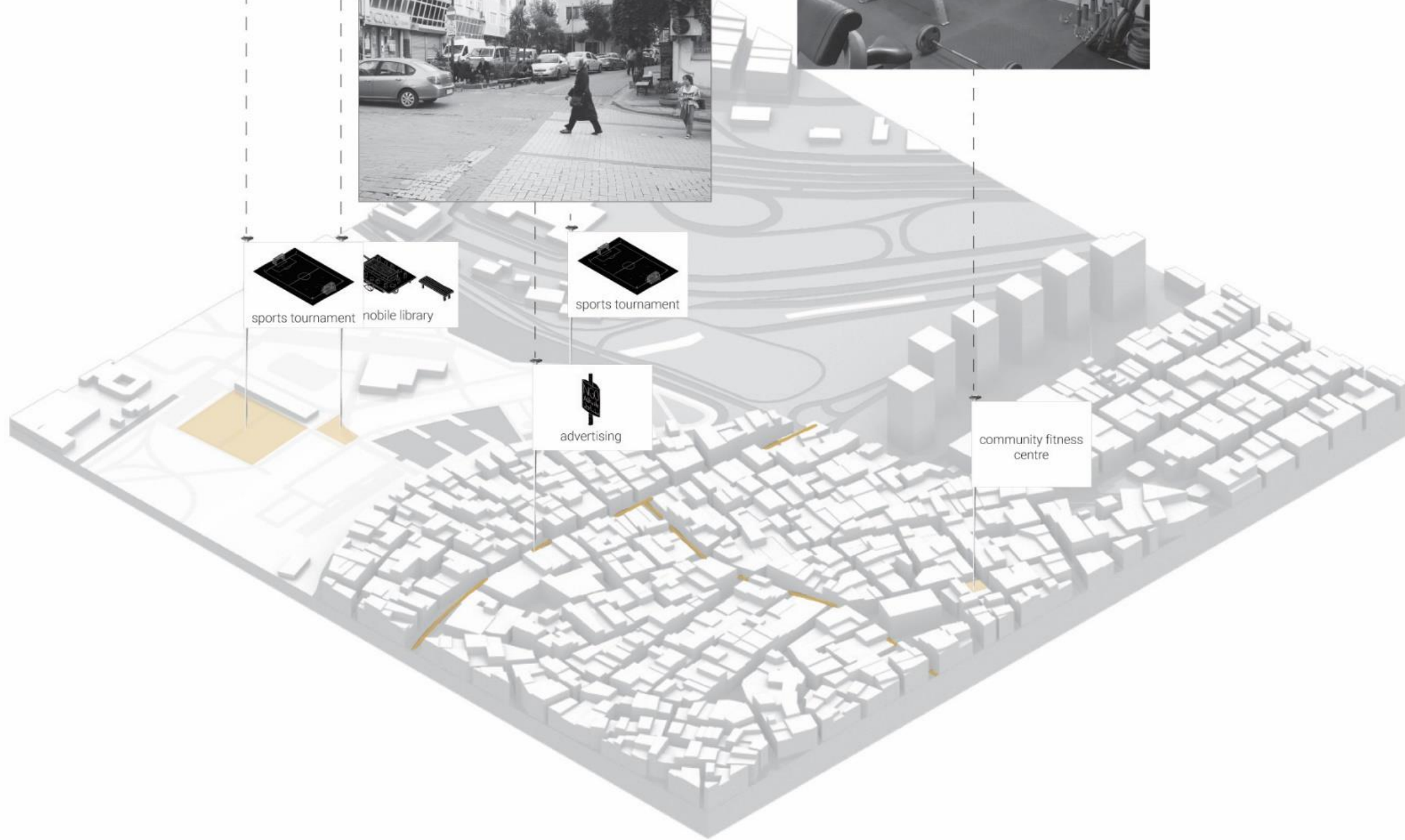
sports tournament

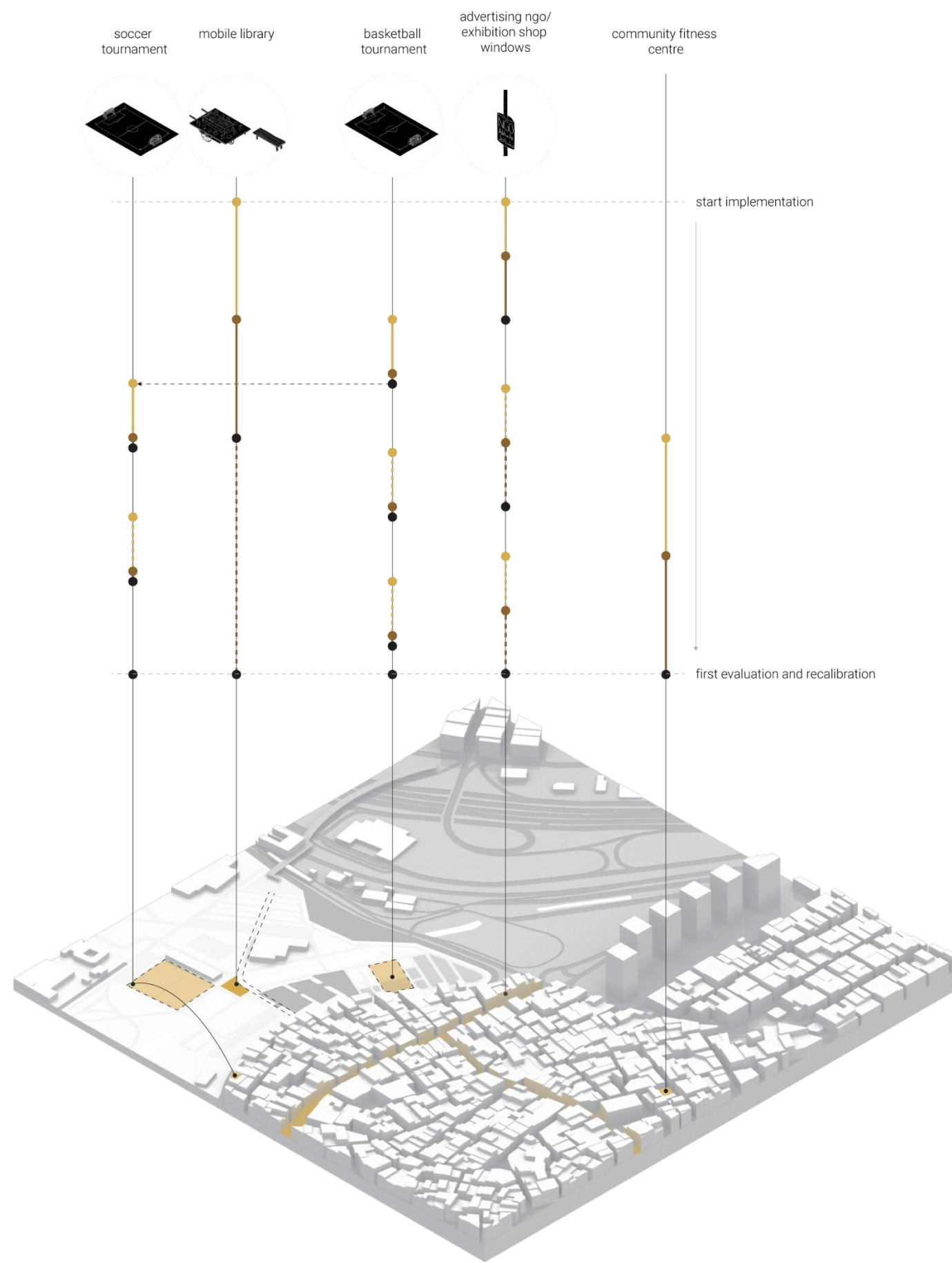


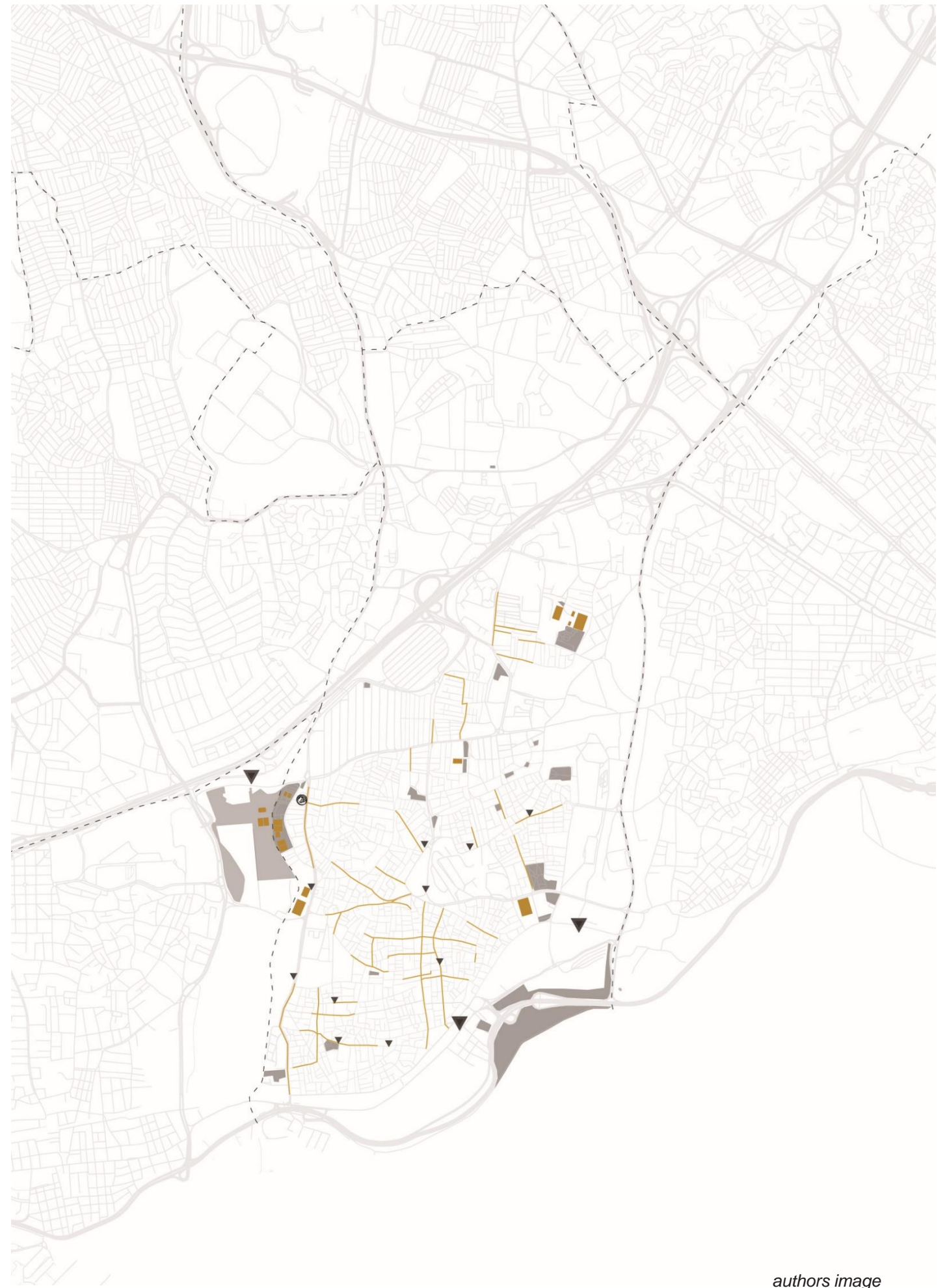
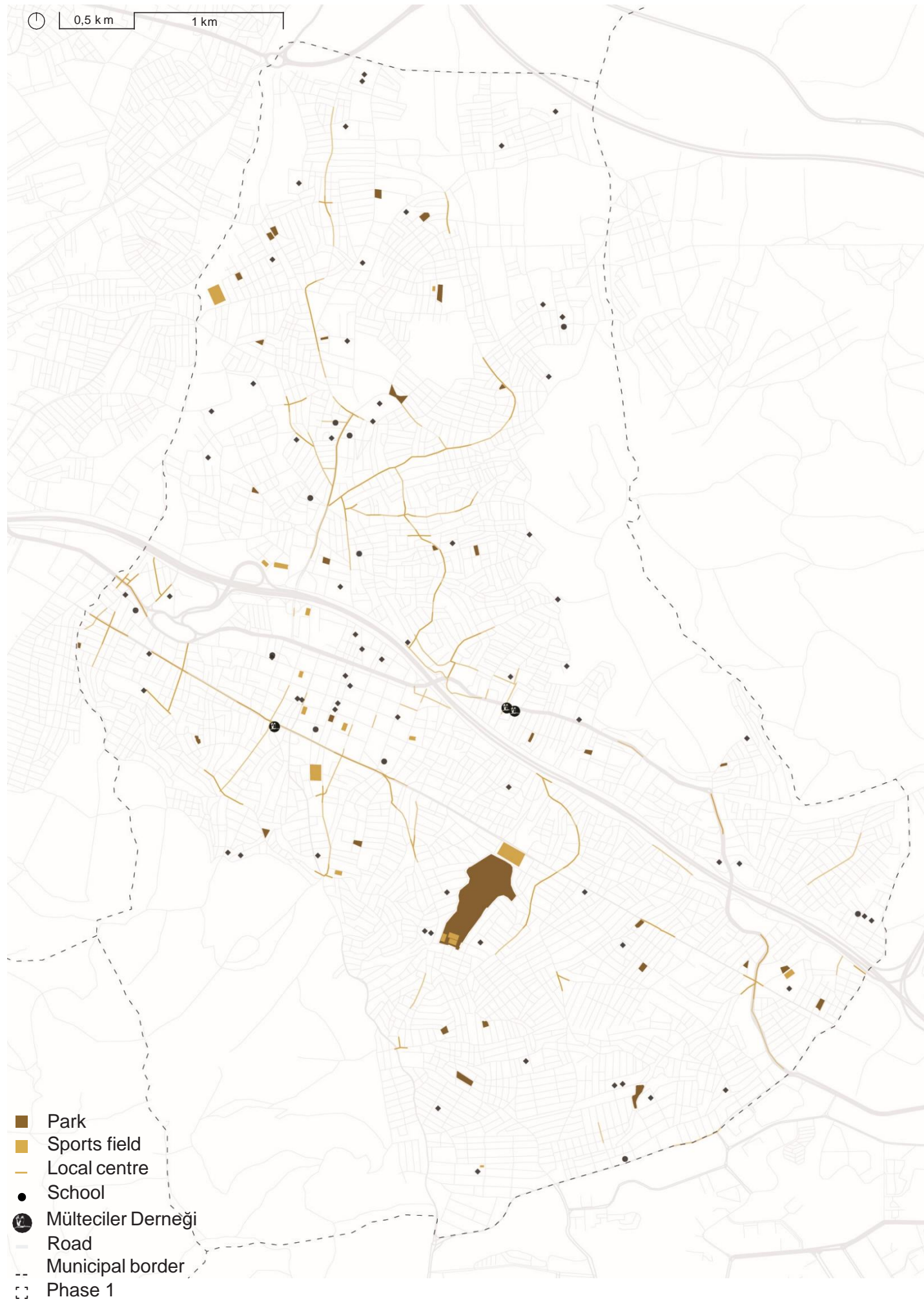
advertising



community fitness centre







authors image
 based on (Google, 2018; OpenStreetMap
 contributors, 2018)

