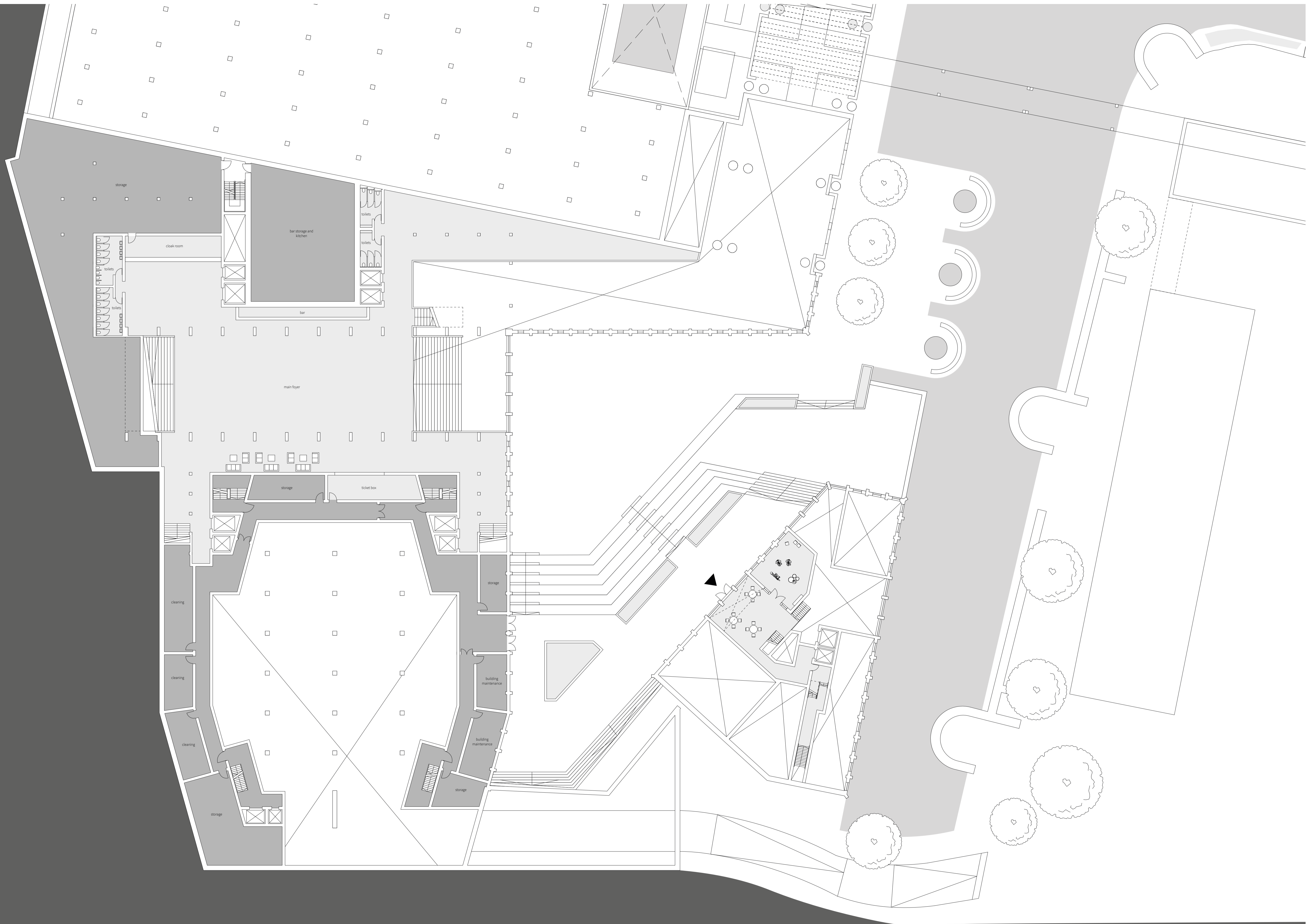


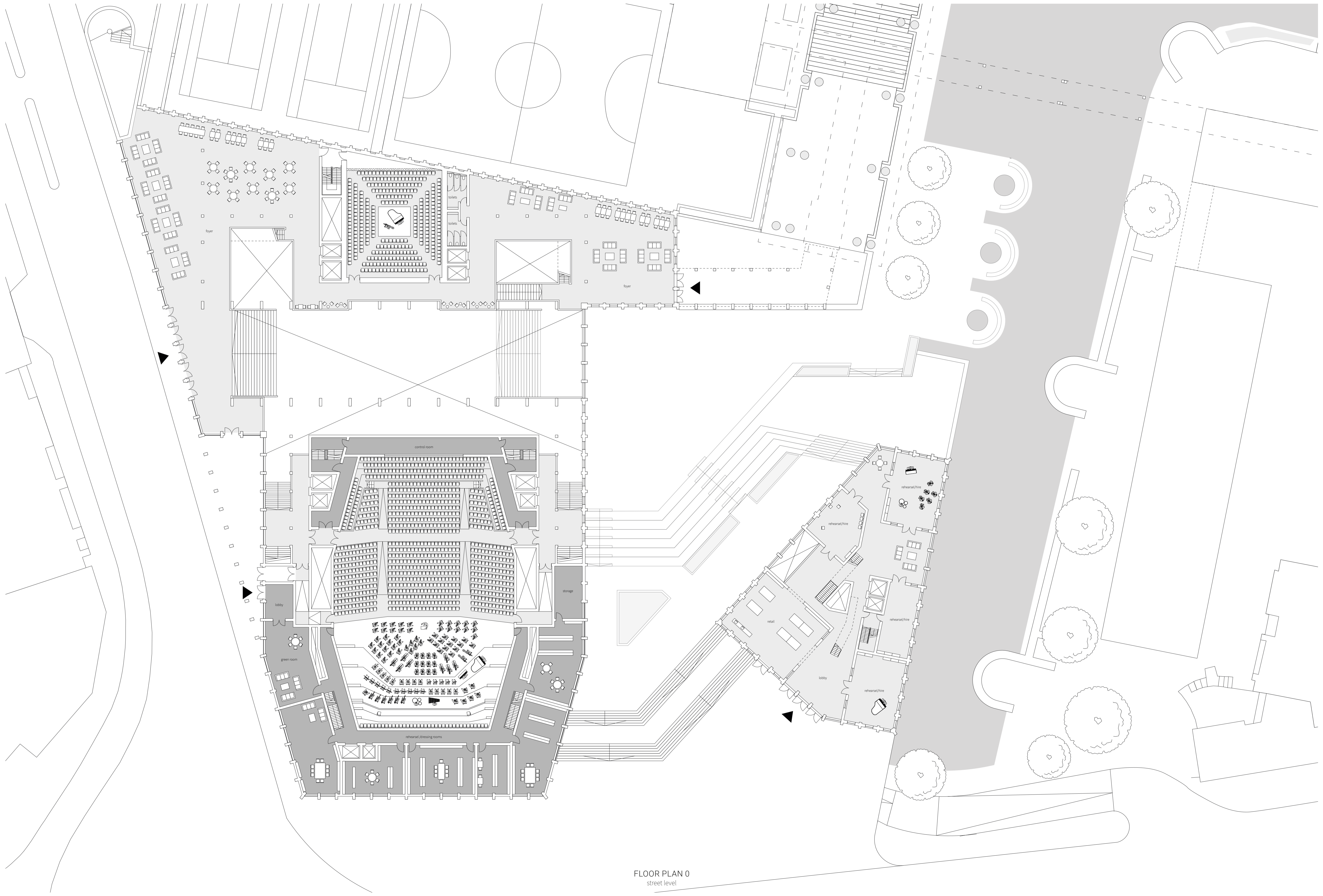
FLOOR PLAN -6
garden level

○
scale 1:250



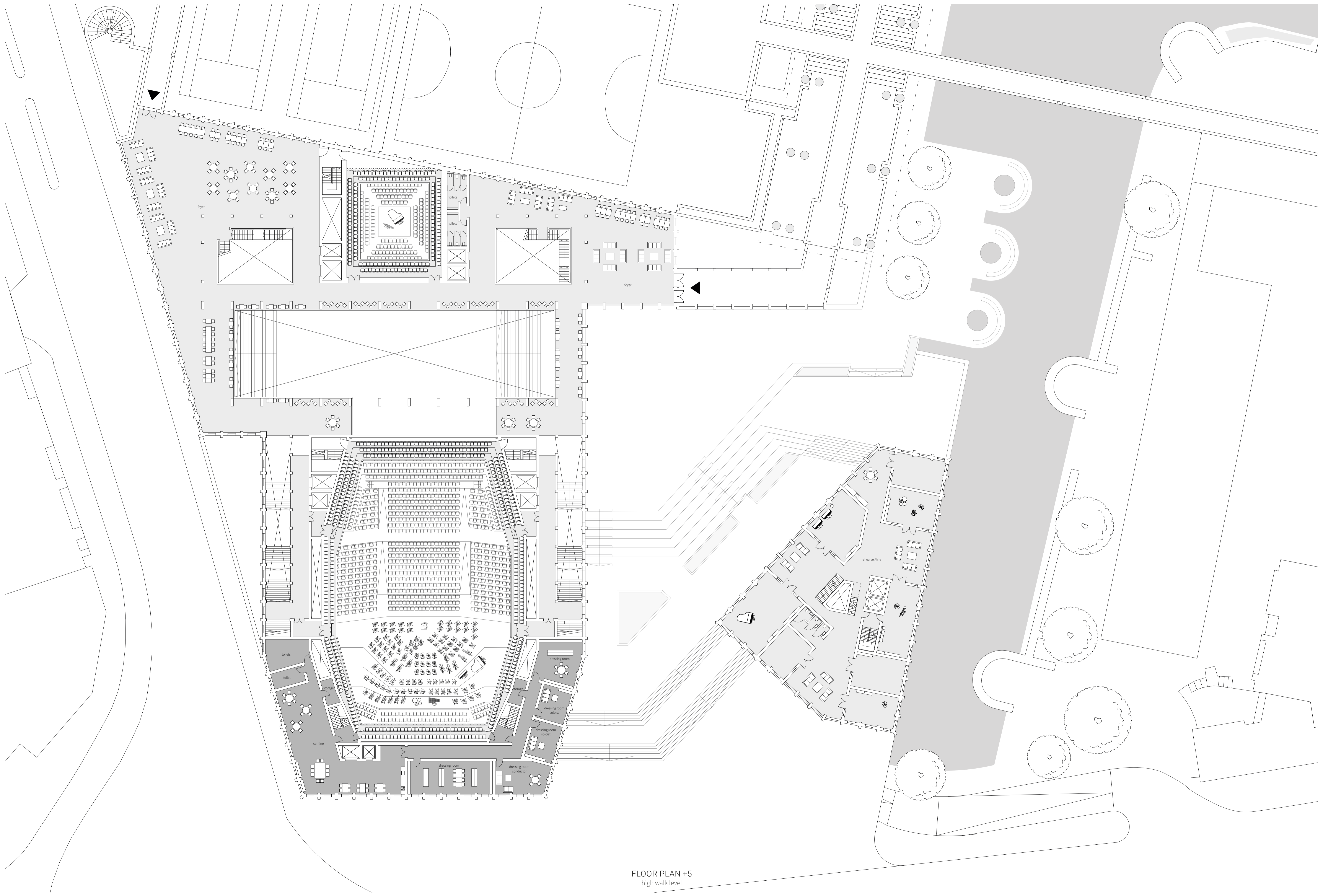
FLOOR PLAN -3
main foyer level

○
scale 1:250



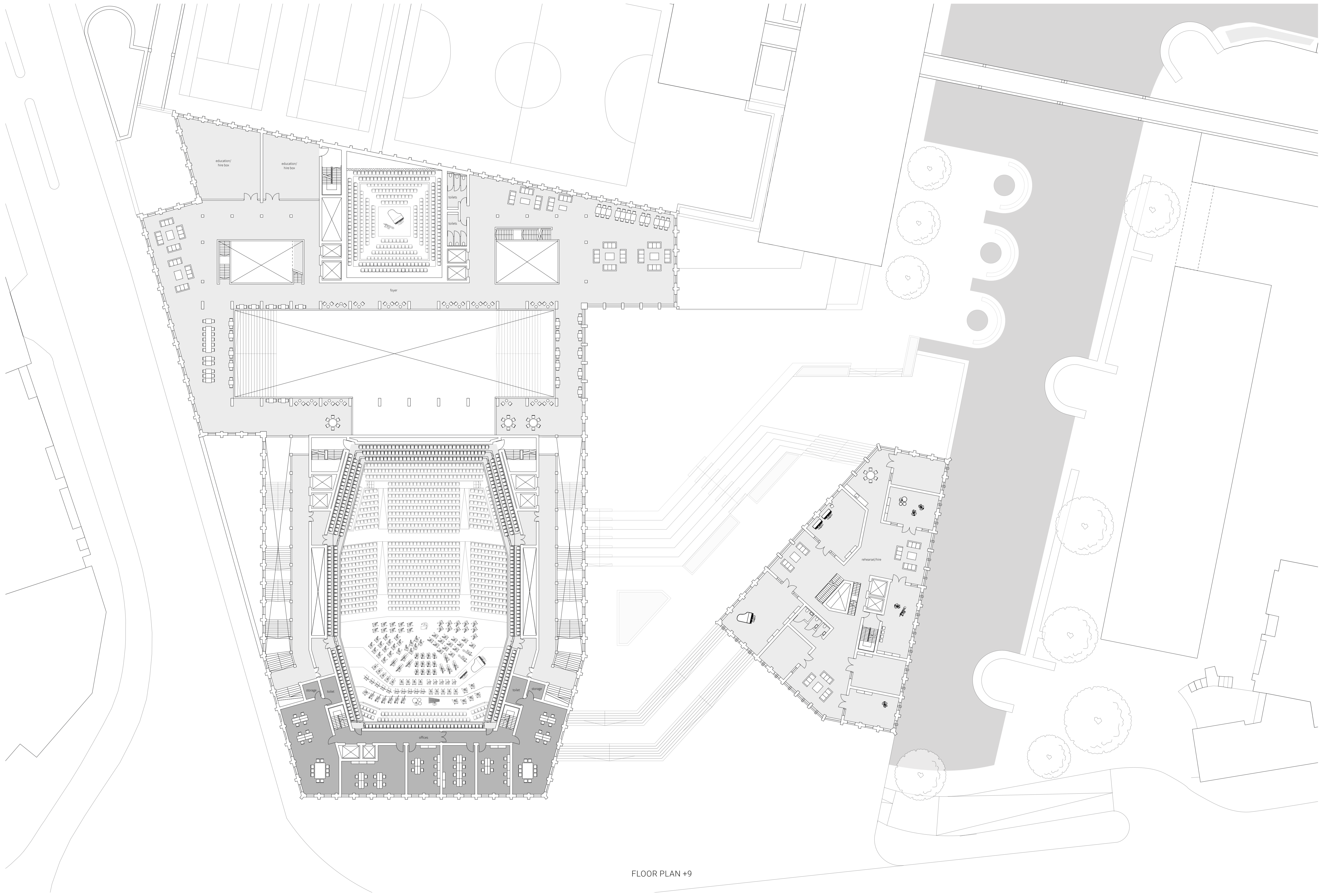
FLOOR PLAN 0
street level

○
scale 1:250



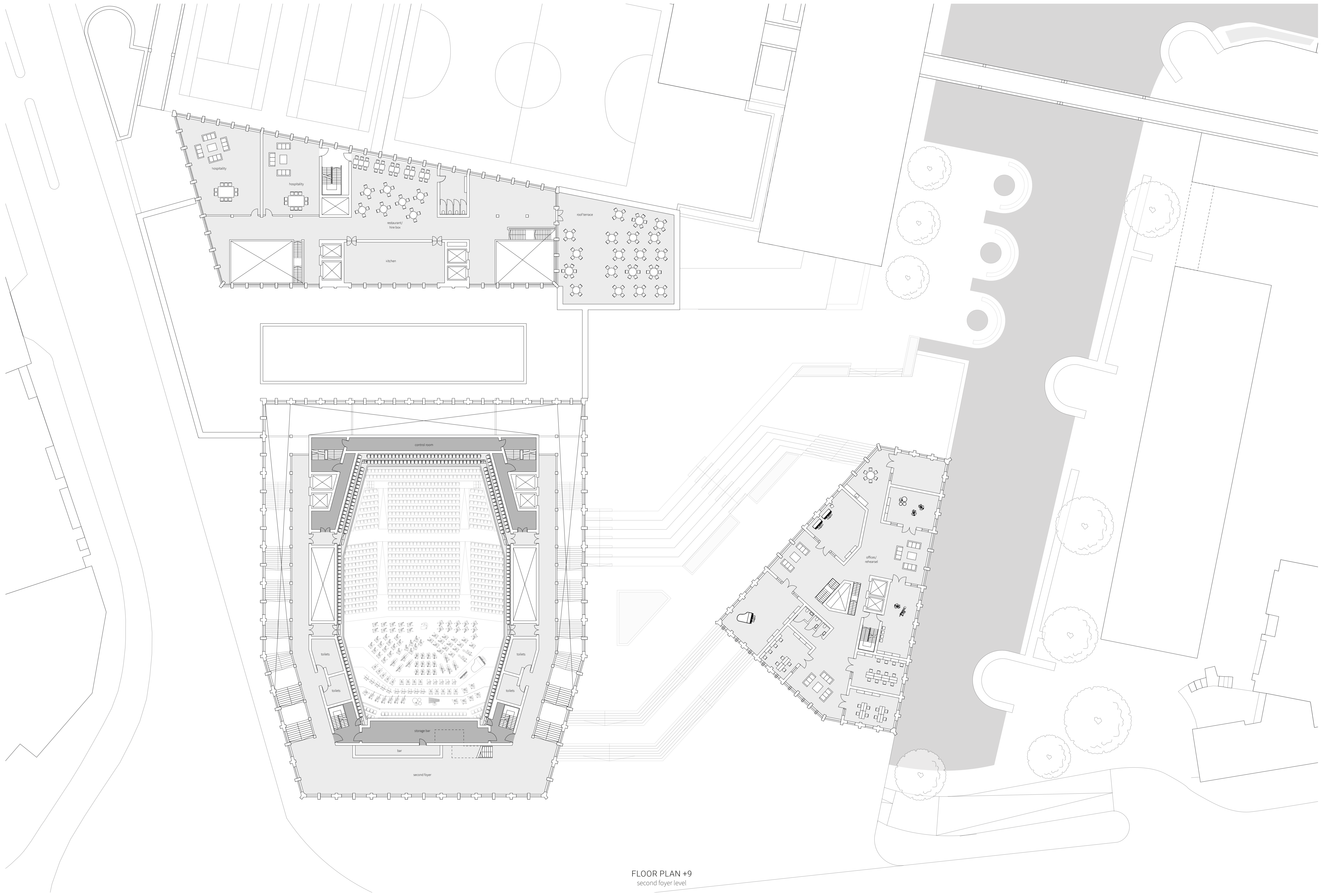
FLOOR PLAN +5
high walk level

○
scale 1:250



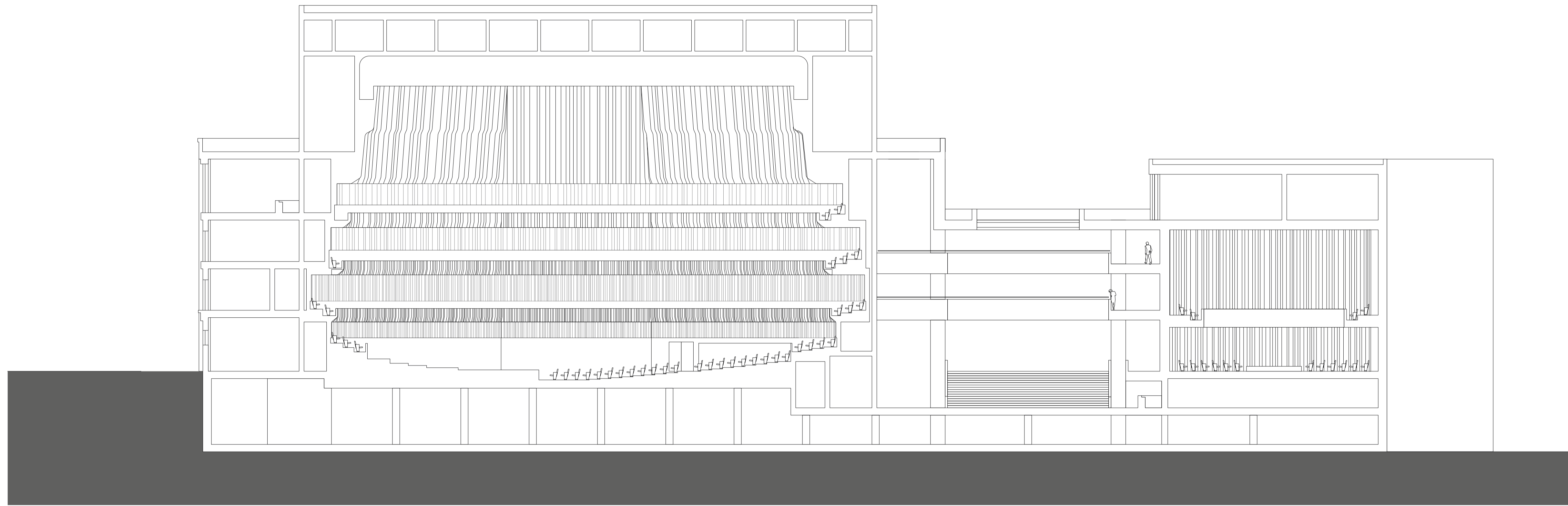
FLOOR PLAN +9

scale 1:250

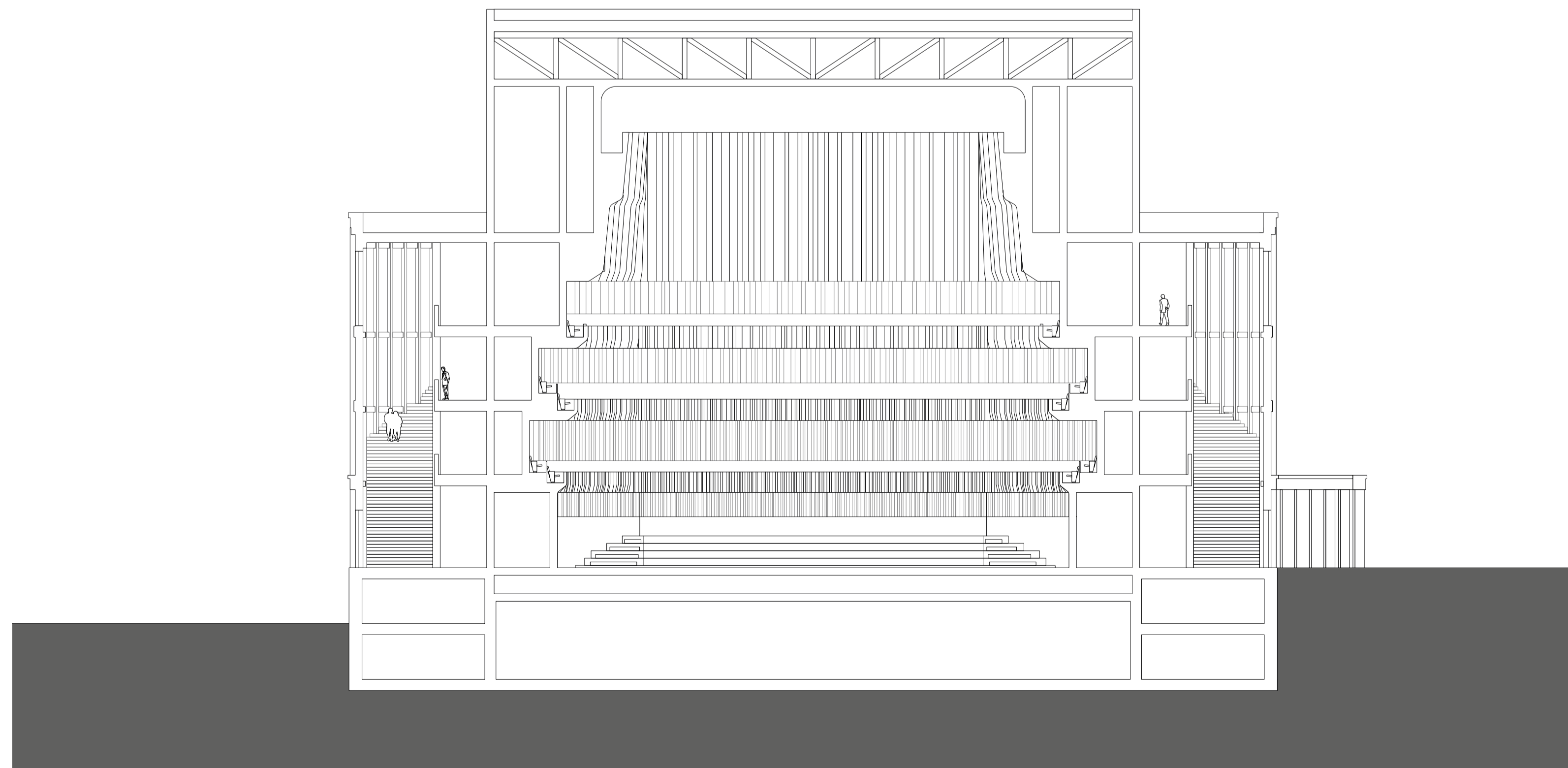


FLOOR PLAN +9
second foyer level

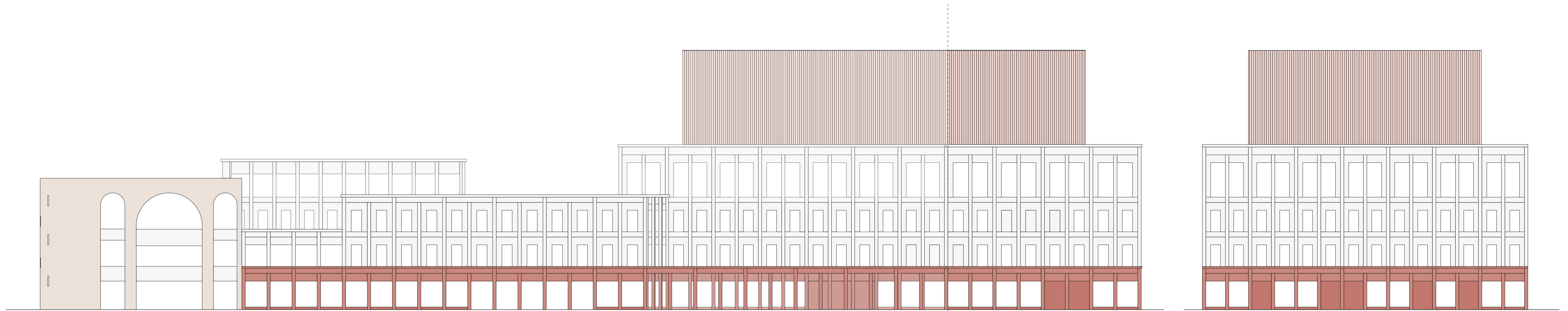
⊙
scale 1:250



LONG SECTION




SHORT SECTION
scale 1:200



WEST ELEVATION
street level entrance

SOUTH ELEVATION
front facade



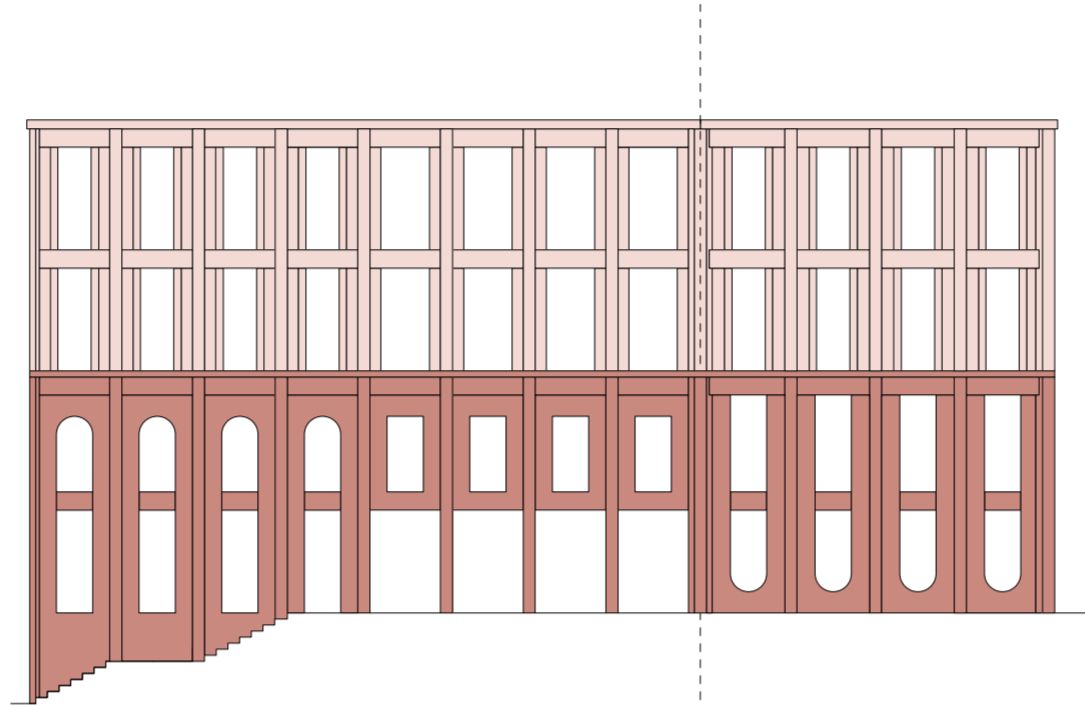
EAST ELEVATION
garden level entrance

SOUTH ELEVATION
high walk and restaurant

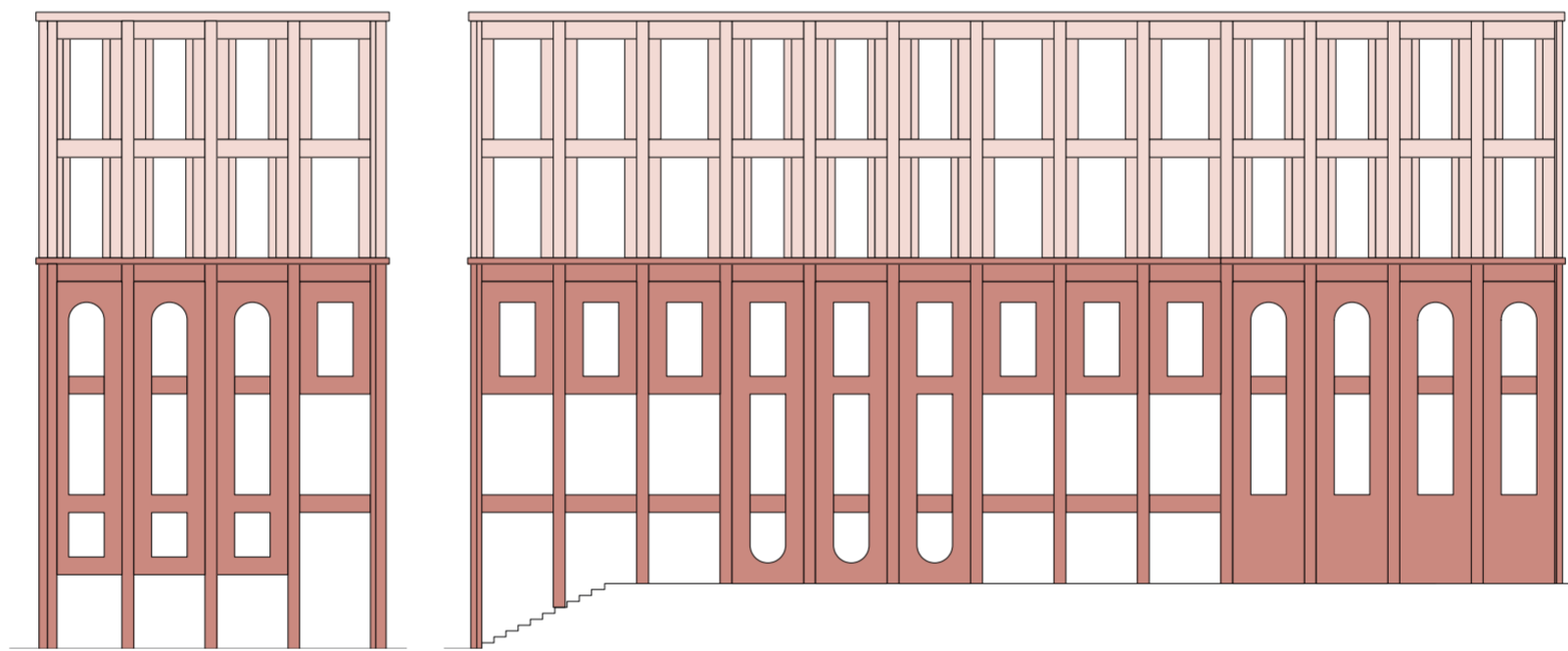


NORTH ELEVATION
mount joy and sport fields

FACADES EDUCATION HUB
scale 1:250

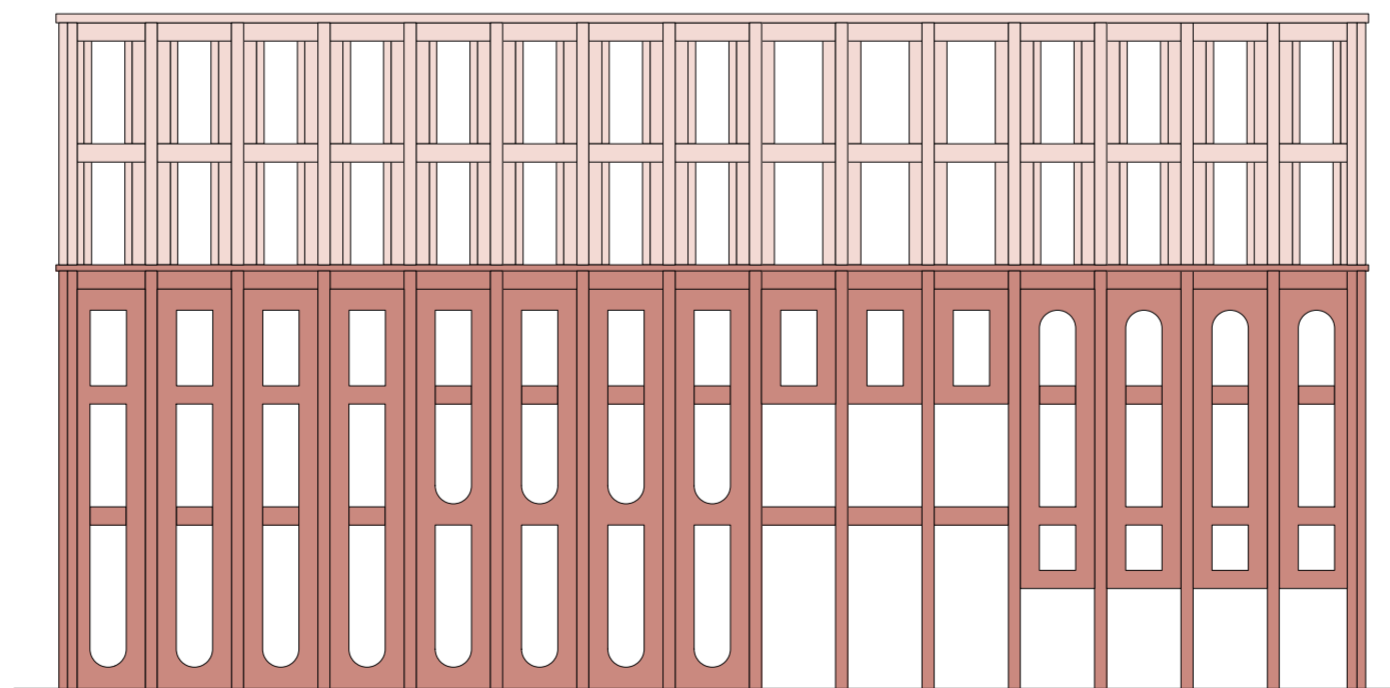


SOUTH ELEVATION
street level

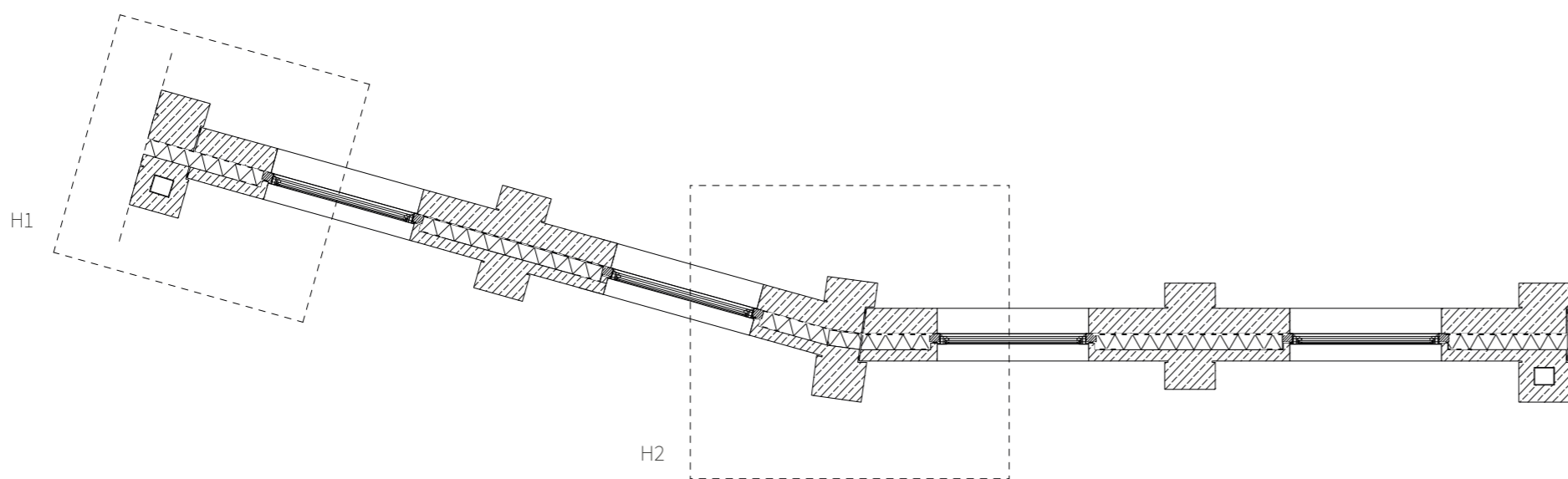



NORTH ELEVATION
garden level

WEST ELEVATION
main square level

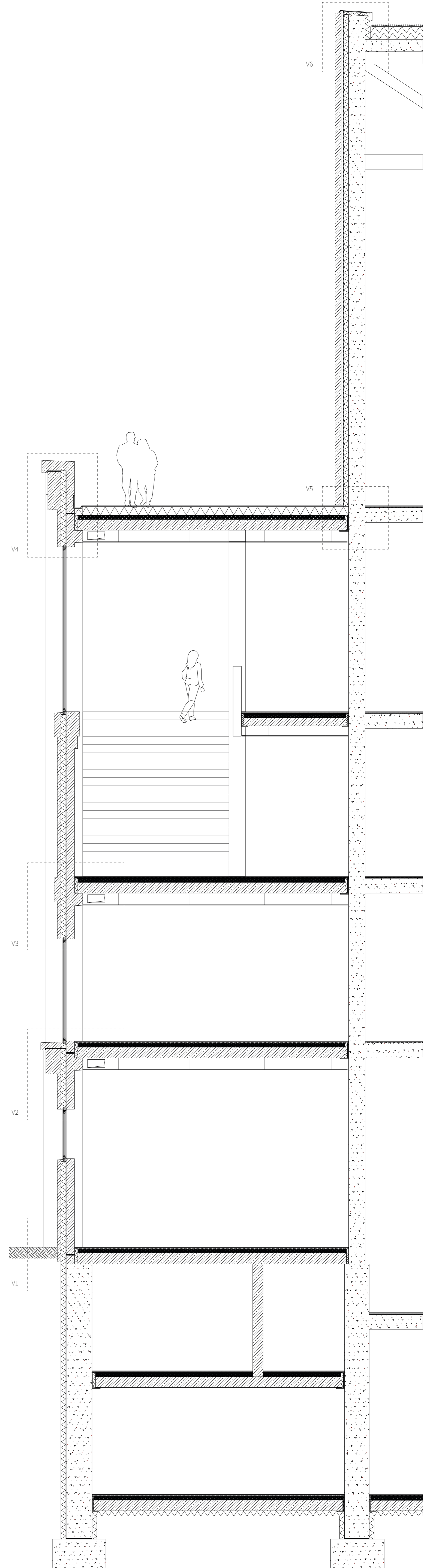



EAST ELEVATION
garden level





FACADE FRAGMENT
east

scale 1:50












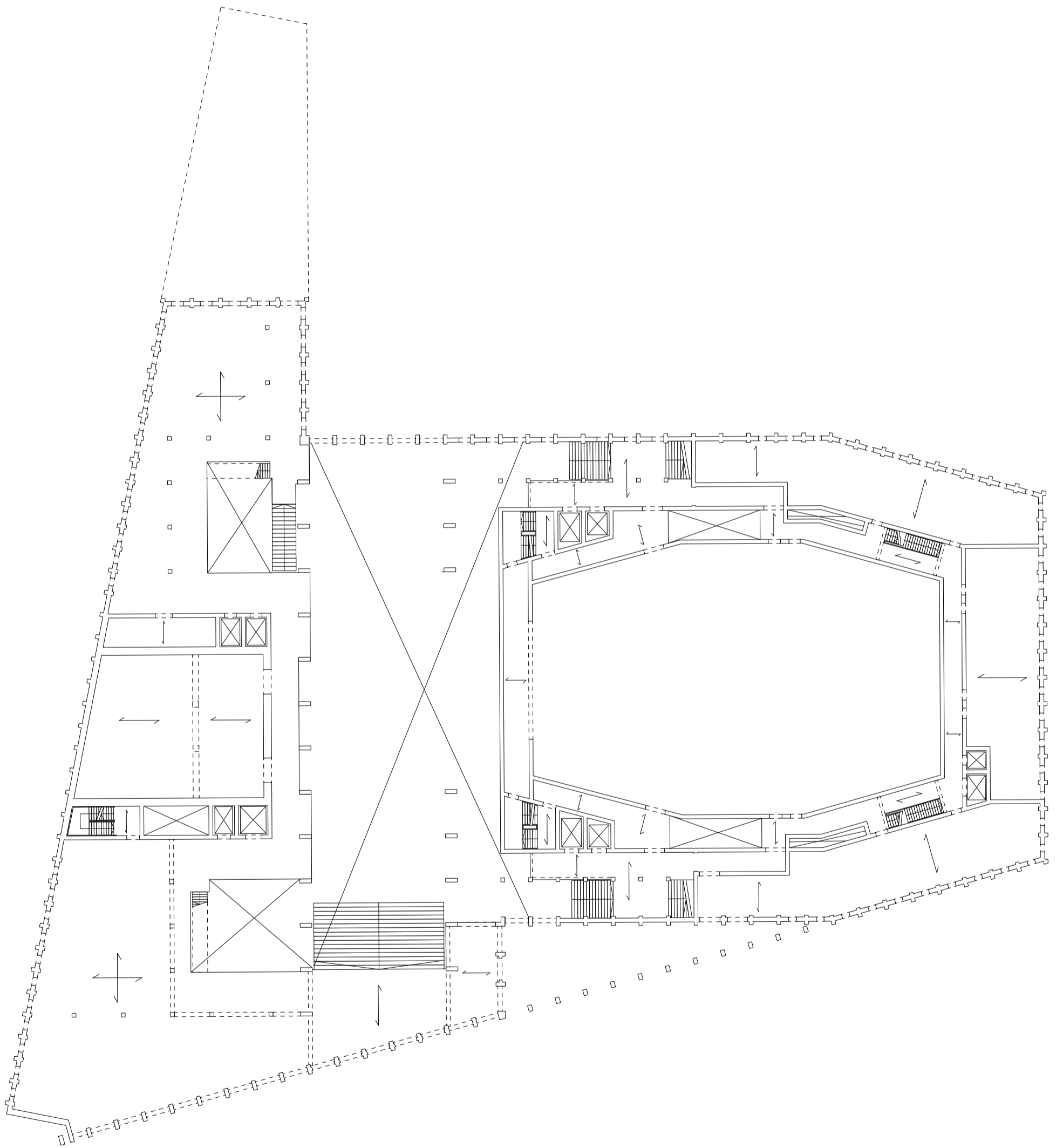






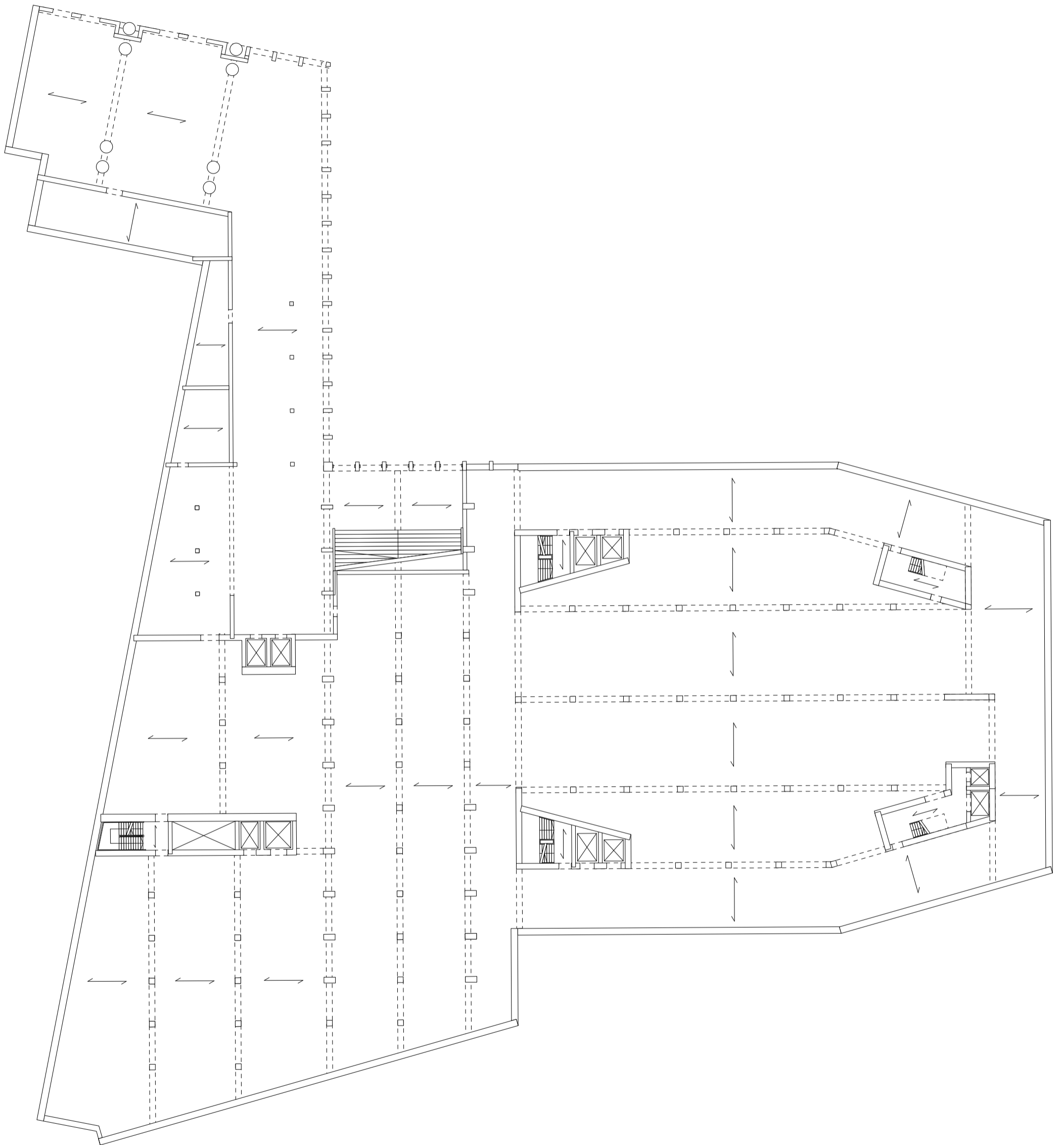






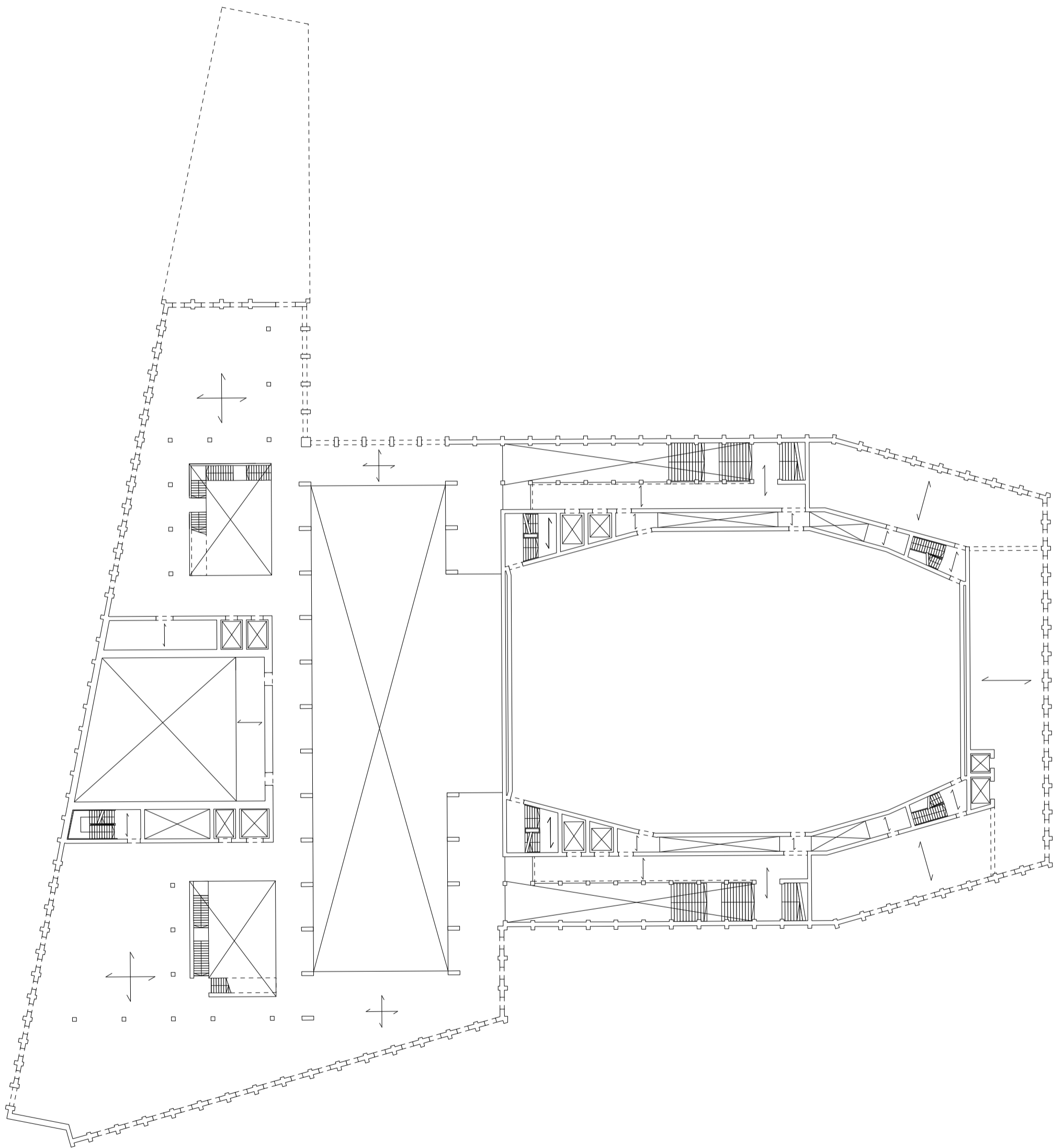
STRUCTURAL PLAN 0
street level

⊙
scale 1:500



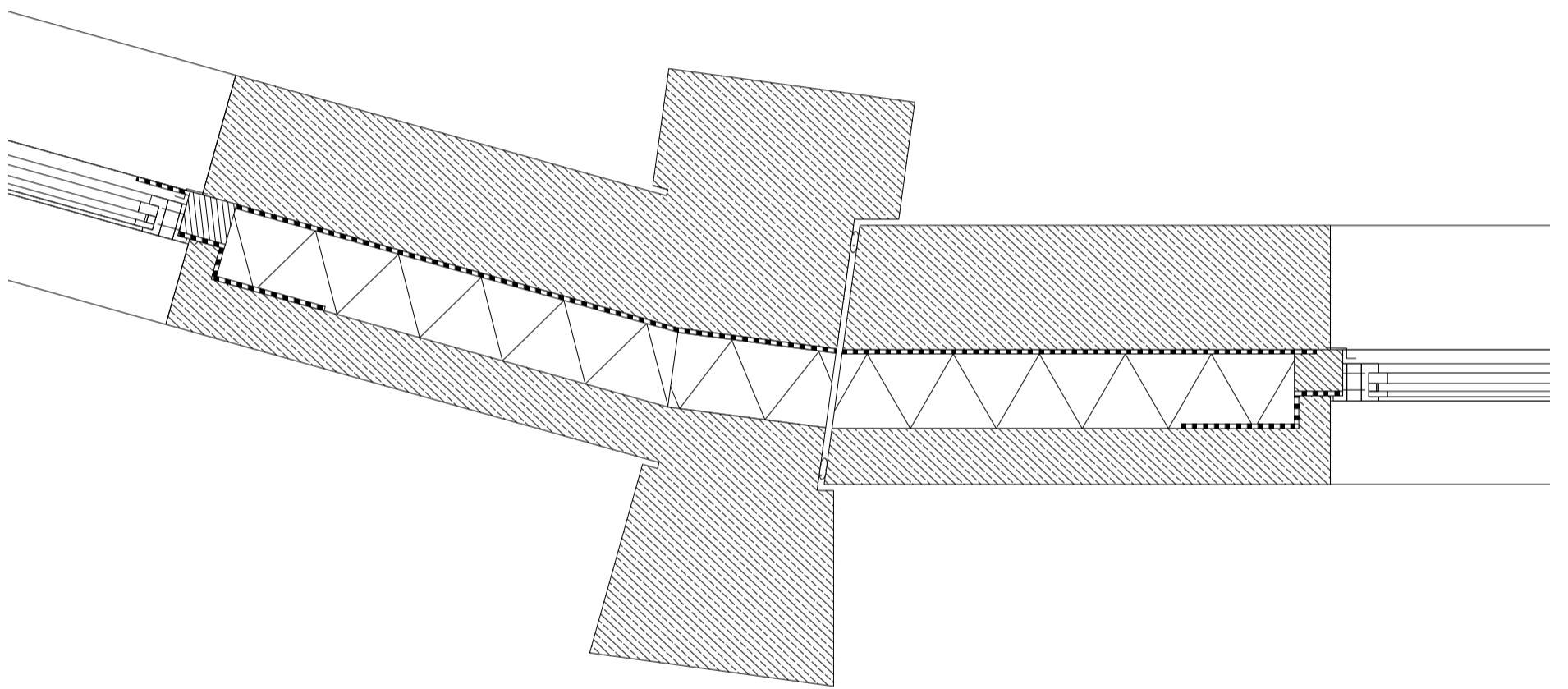
STRUCTURAL PLAN -6
garden level

⊙
scale 1:500

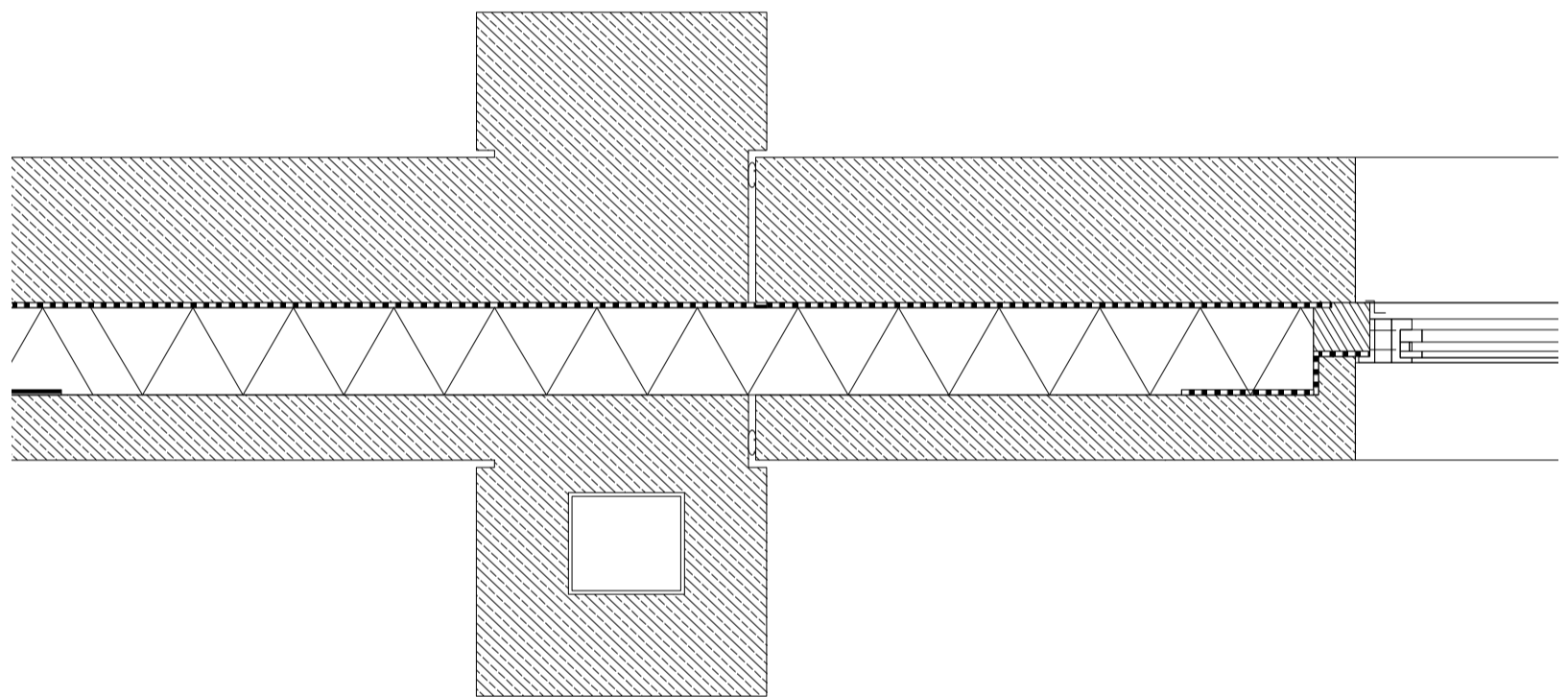


STRUCTURAL PLAN +5
high walk level

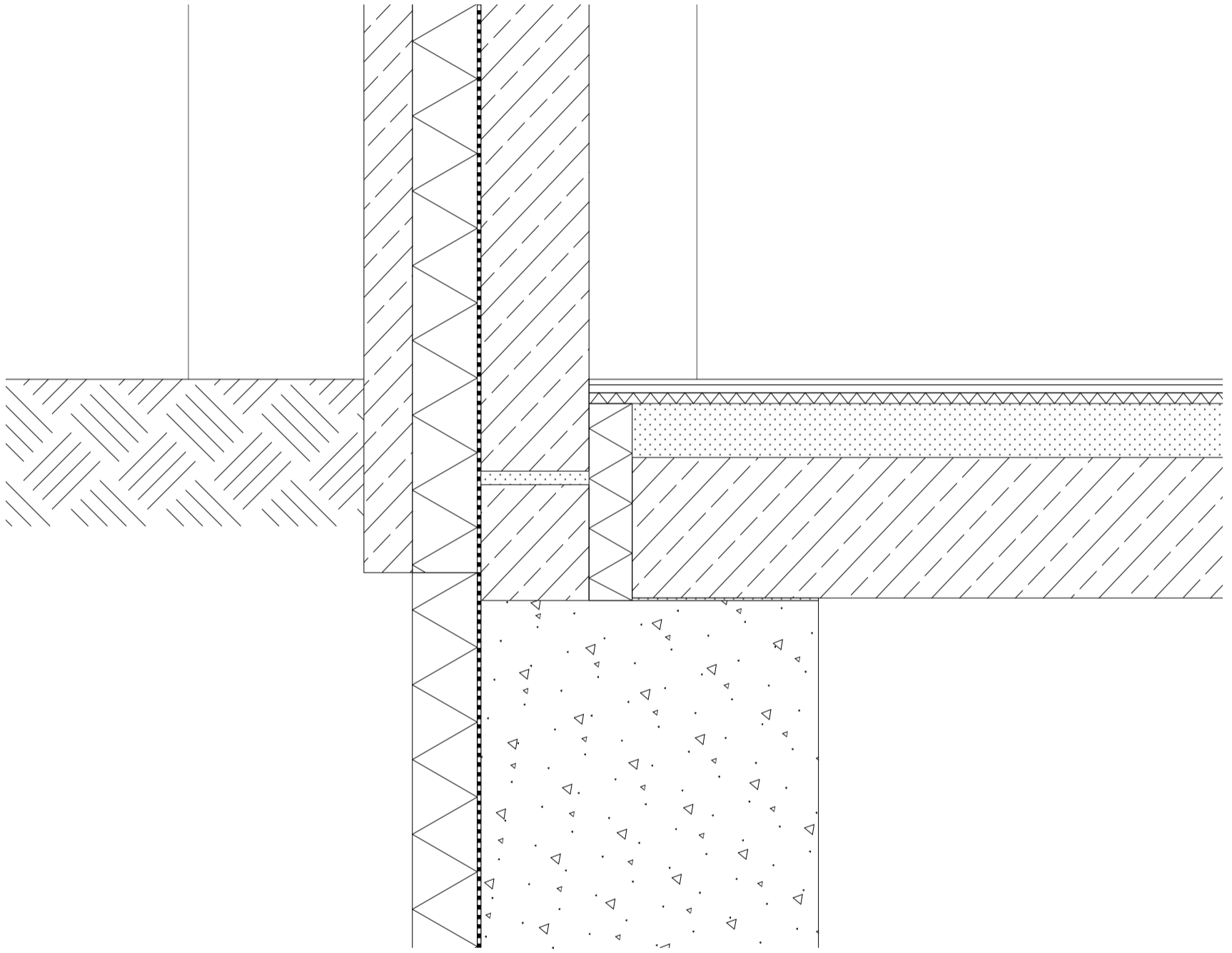
⊙
scale 1:500



HORIZONTAL DETAIL 1
scale 1:10

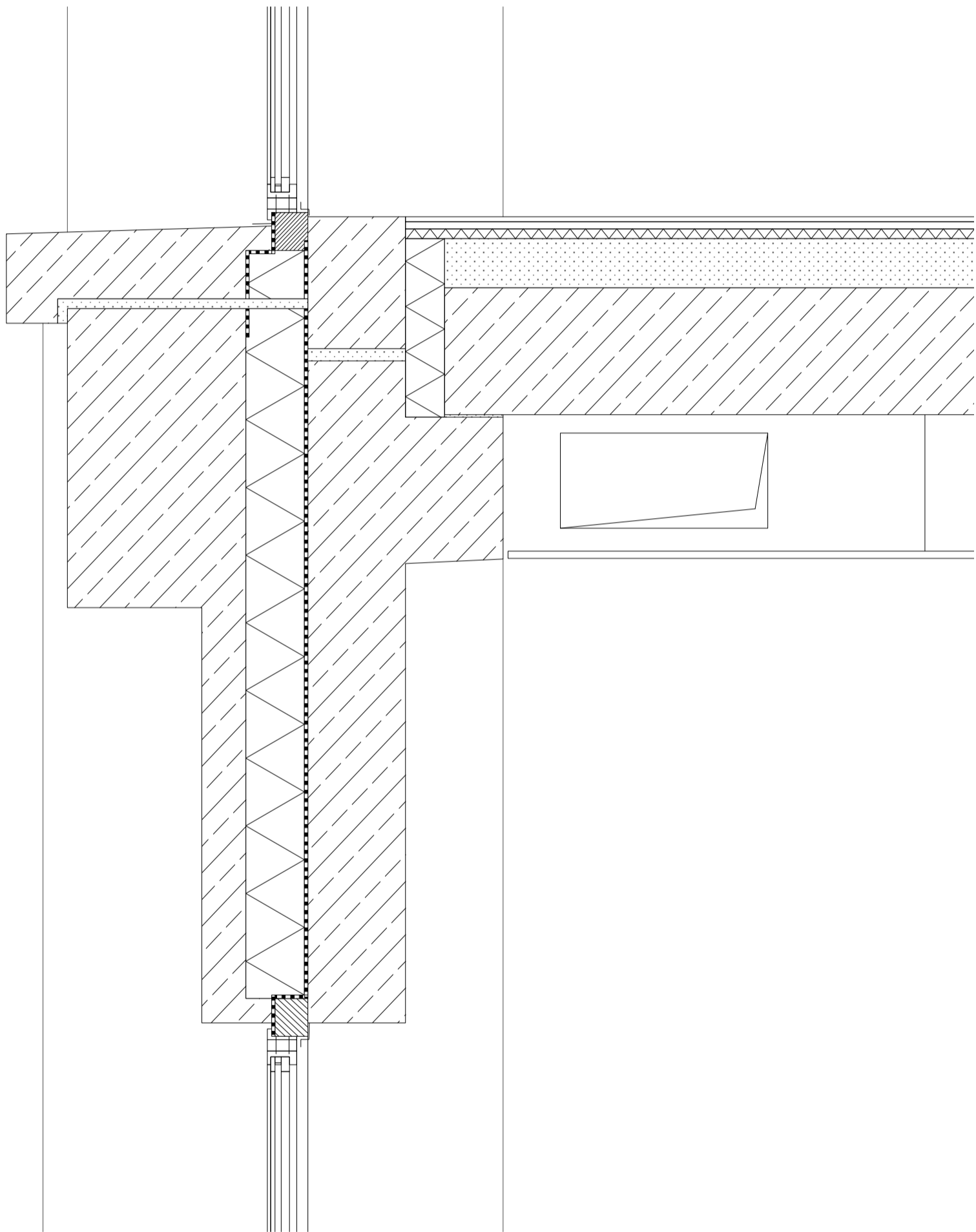


HORIZONTAL DETAIL 2
scale 1:10

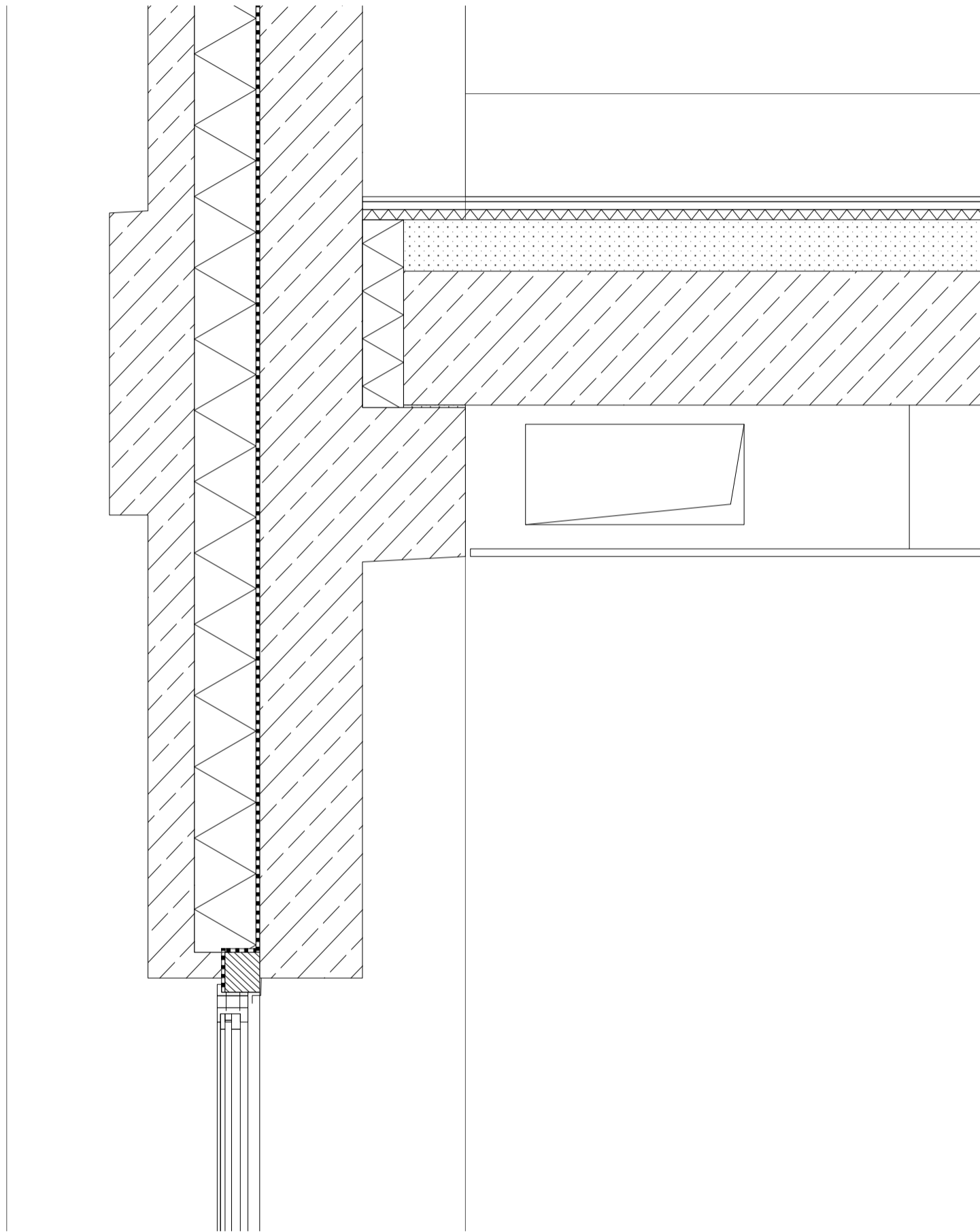


VERTICAL DETAIL 1

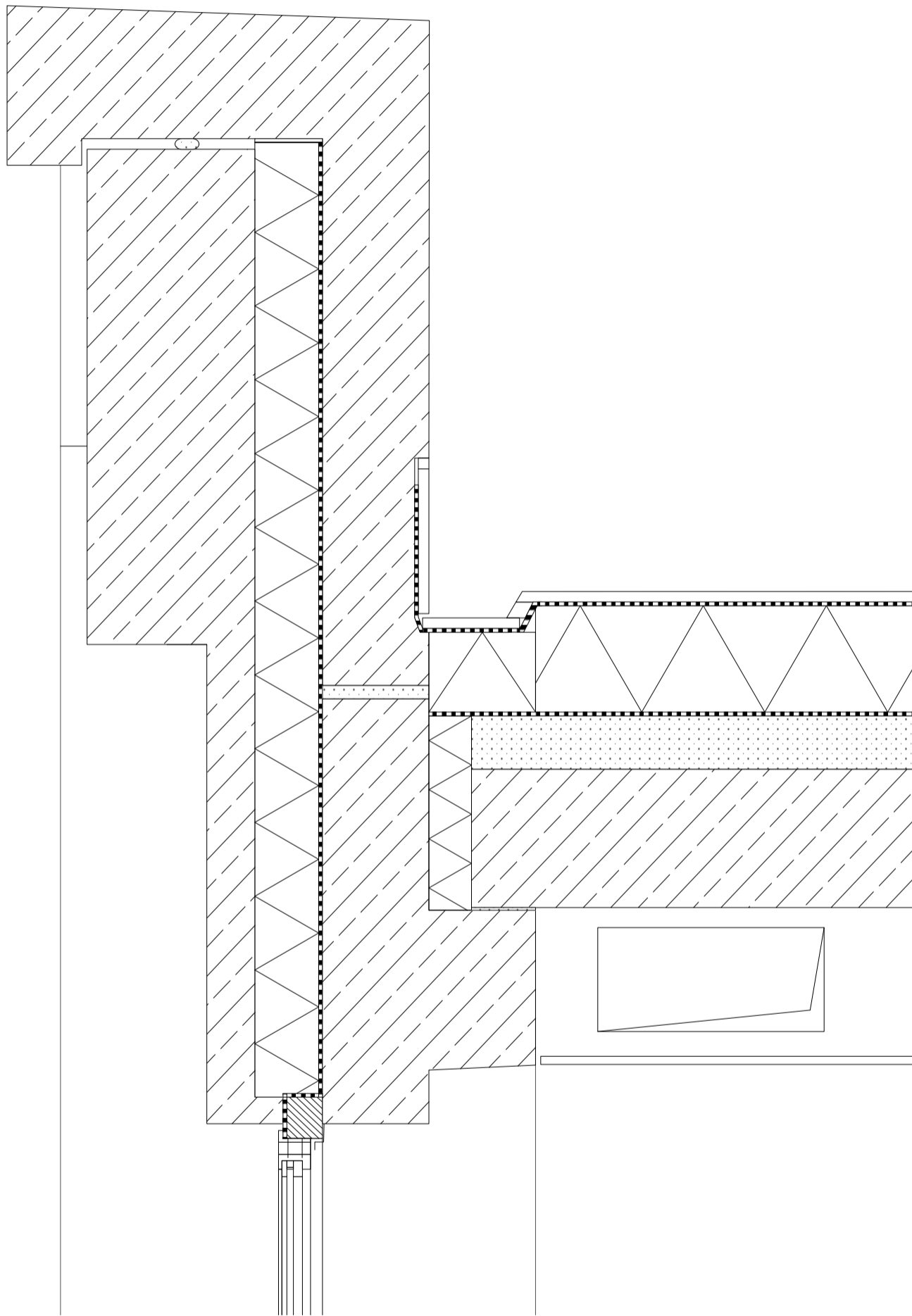
scale 1:10



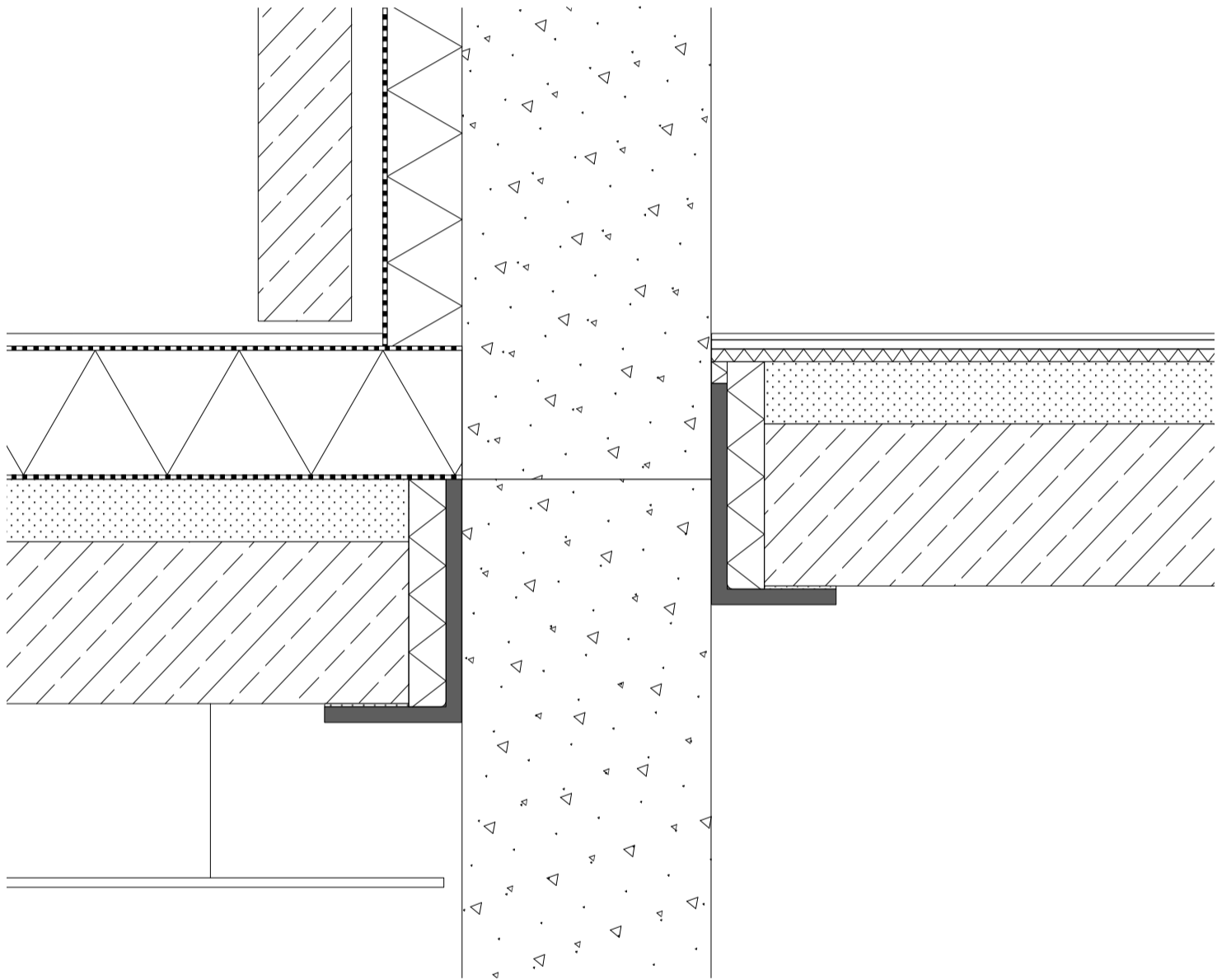
VERTICAL DETAIL 2
scale 1:10



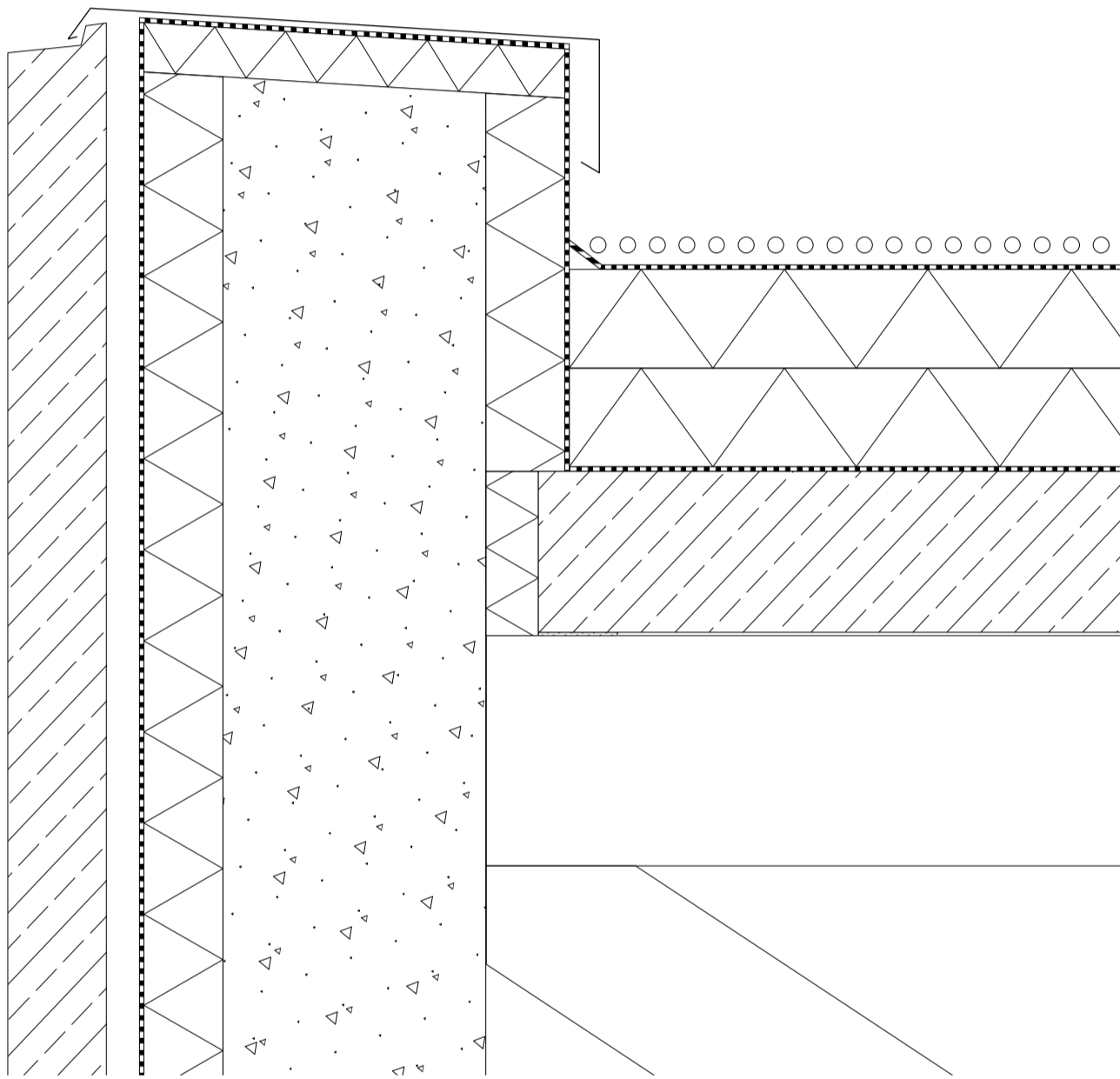
VERTICAL DETAIL 3
scale 1:10



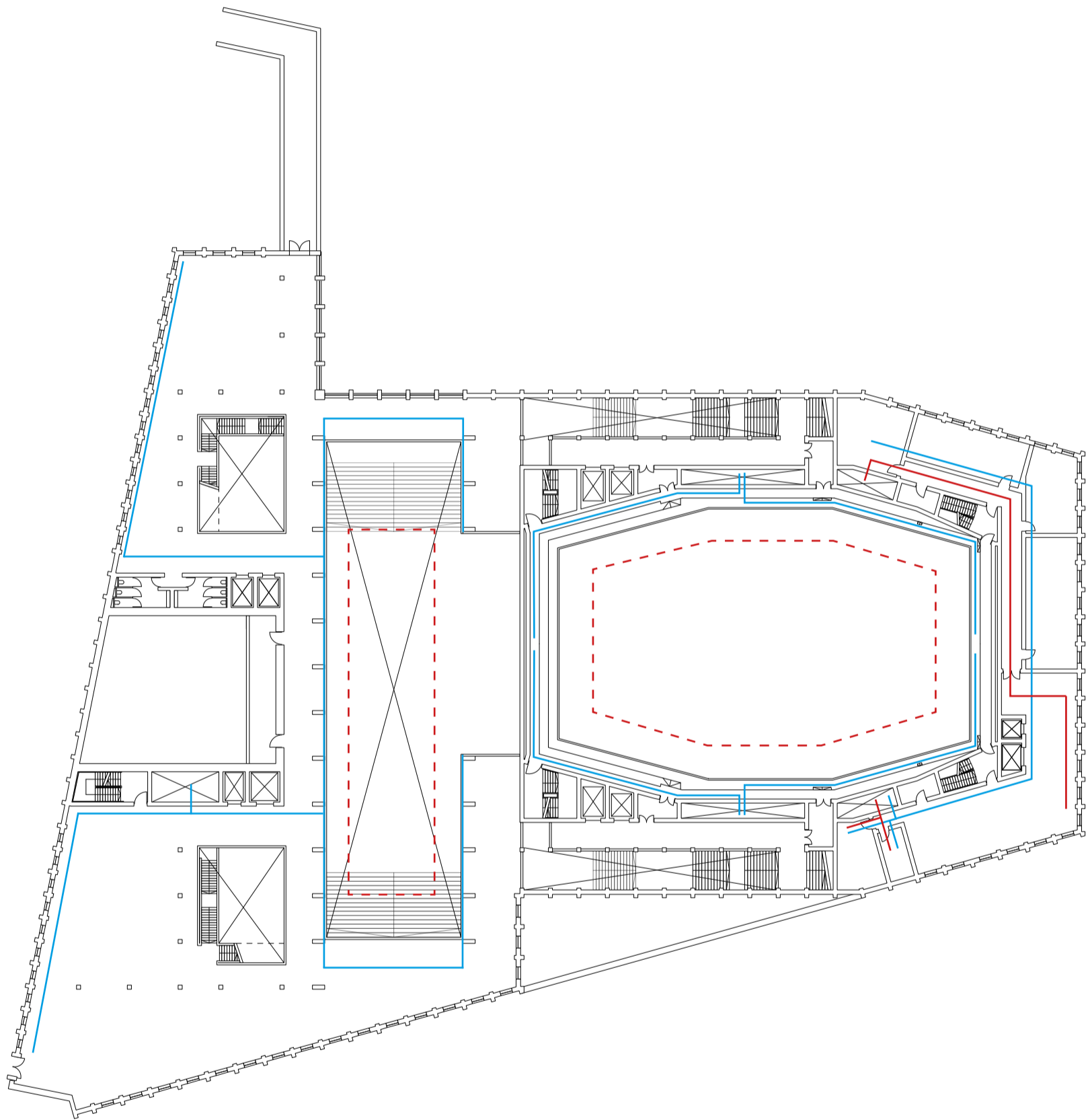
VERTICAL DETAIL 4
scale 1:10



VERTICAL DETAIL 5
scale 1:10

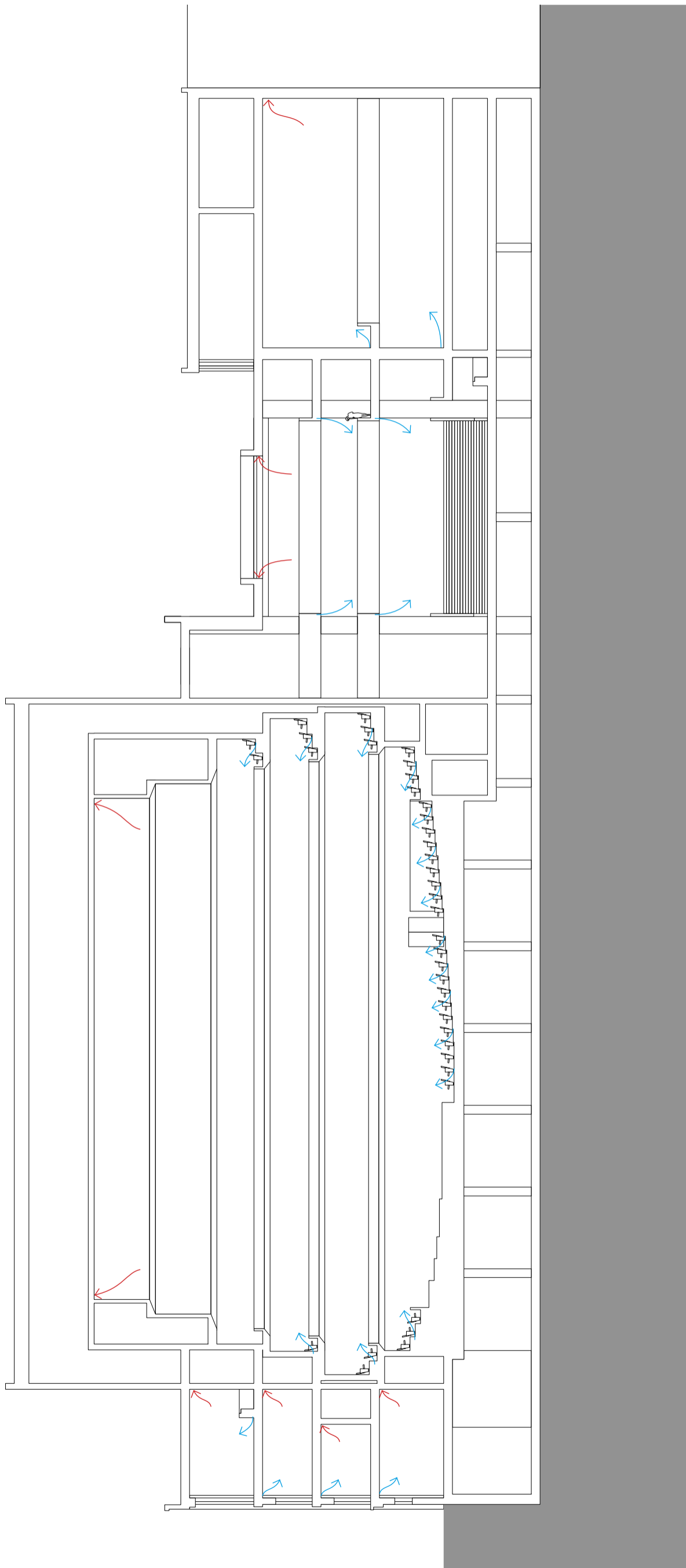


VERTICAL DETAIL 6
scale 1:10



CLIMATE || VENTILATION
floor plan +5

⊙
scale 1:500



CLIMATE II VENTILATION
long section
scale 1:300