

Methods and Analysis
Graduation studio *Positions in Practice*
Agadir

Contents

Historical background

Problem statement

Location of the intervention

Design proposal

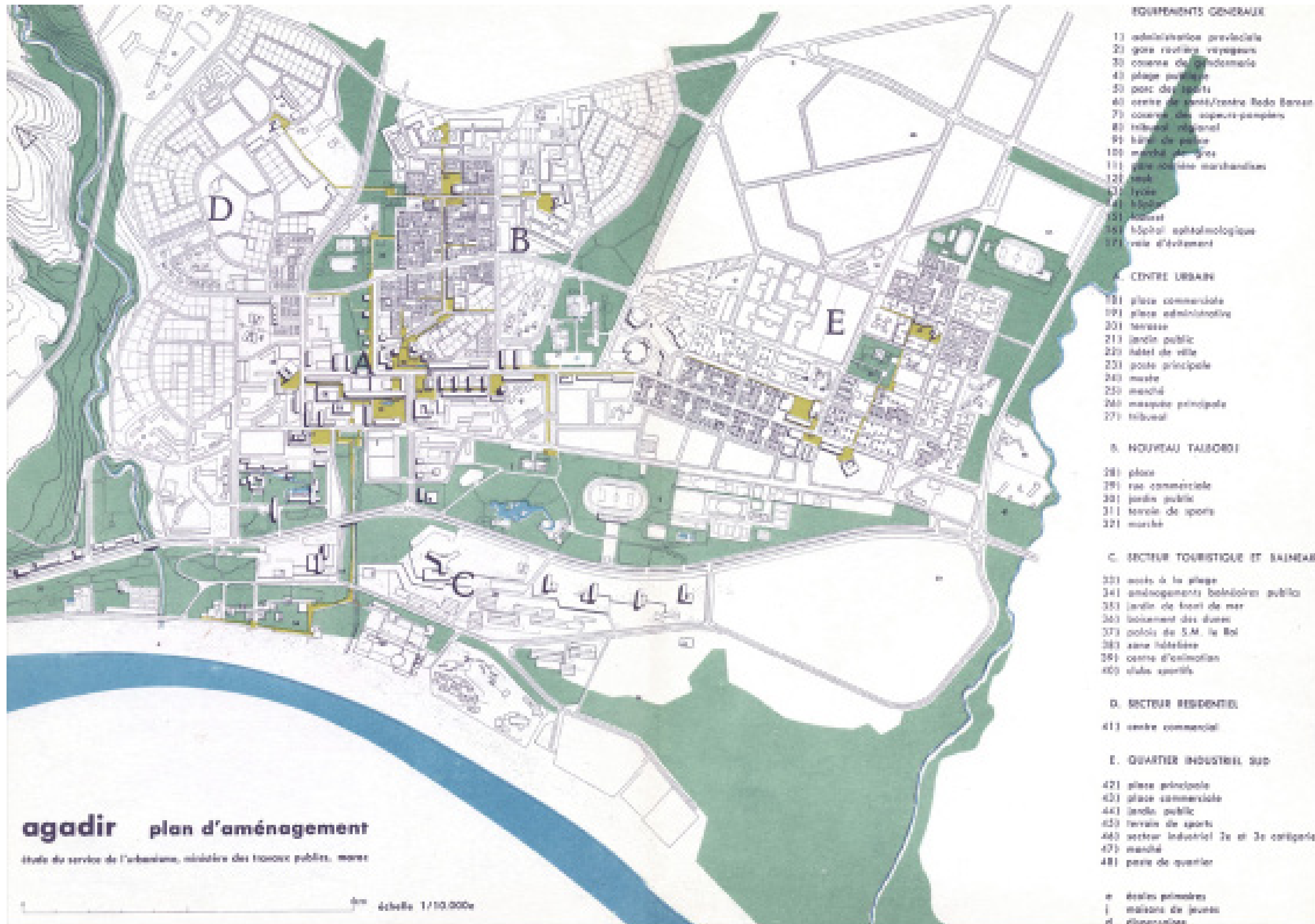


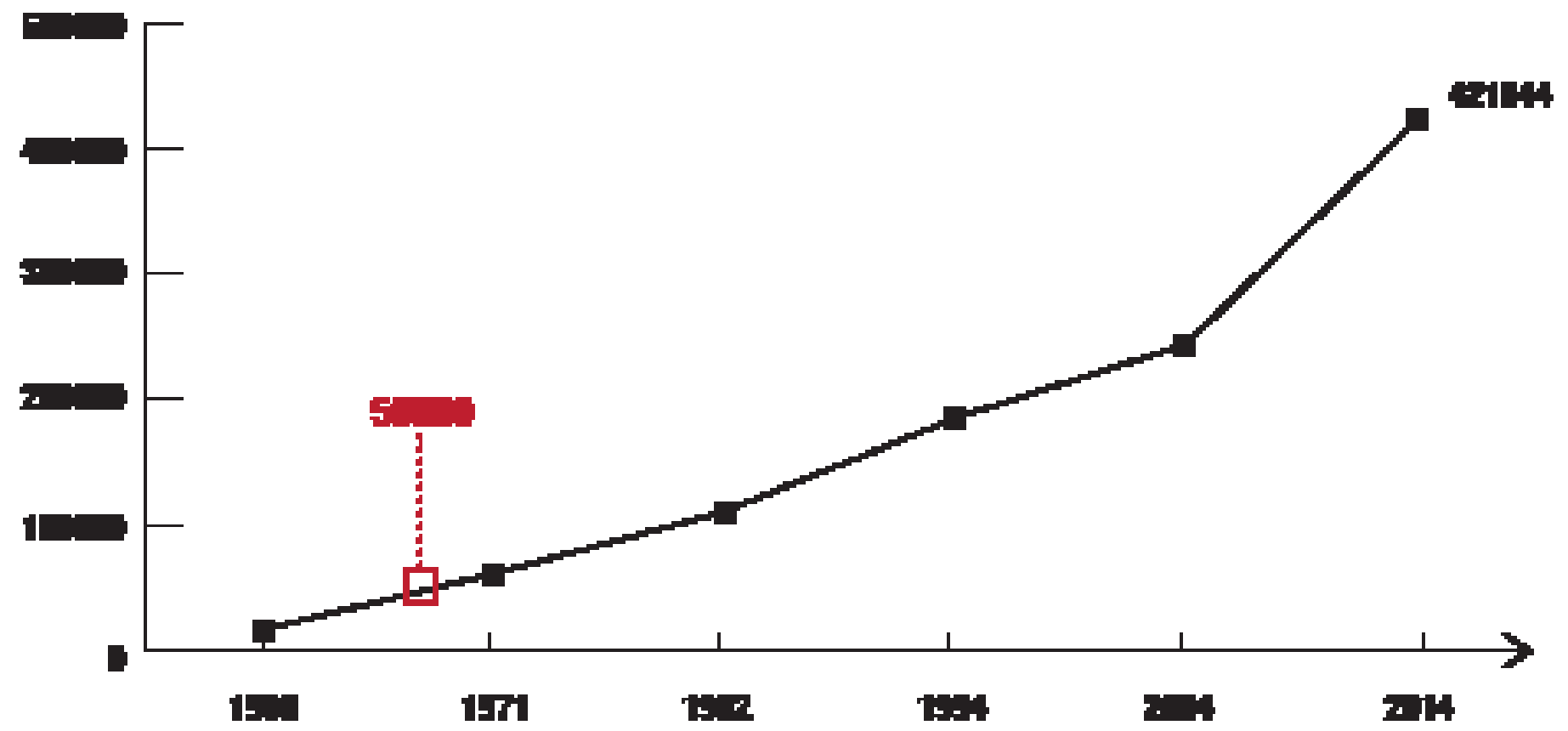


Pic by Bob Robertus

“As fate has destroyed Agadir, its rebuilding depends on our faith and will”

-King Mohamed V





Demographic growth of Agadir from 1960 to 2014

data source: Recensements 1960-1971-1982-1994-2004

The reconstruction of the city



The reconstruction of the city: 1971



The reconstruction of the city: 1981



The reconstruction of the city: 1991



The reconstruction of the city: 2005





Voids/barriers



Voids/barriers



Voids/barriers



Voids/barriers



Voids/barriers



Voids/barriers





Map of Terrain vagues
2015



Plan Vert Agadir
Mirallave Izquierdo, MPC Arquitectos
2004

generic green carpet



generic green carpet



generic green carpet



The Oued Lahwar

Oued, /wa-di/: a valley, ravine, or channel that is dry except in the rainy season.



10.00-20.00 m



Agadir ←

+100.00

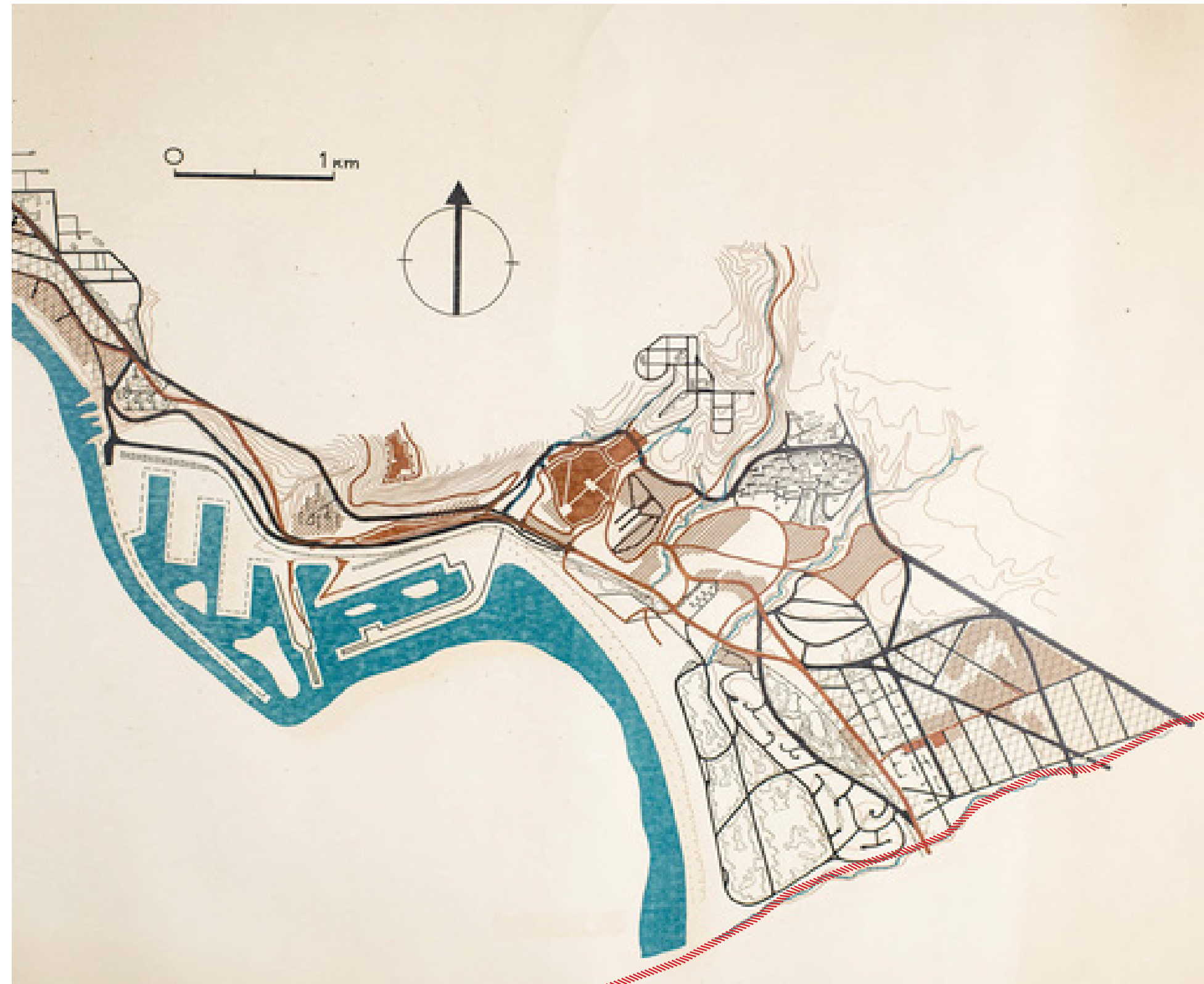
0.00



Oued Lahwar

- | | | | | | | |
|------------------------------|----------------------------|------------------------|----------------------|-------------------------------|---|------------------------------|
| 1 Administration provinciale | 2 Tribunal régional | 3 Hôpital | 4 Lycée | 5 Ecoles | 6 Mosquées | 7 Parc des sports |
| CENTRE URBAIN | | | | | | |
| 8 Hôtel de ville | 9 Jusuf de paix | 10 P.T.T. | 11 Marché | 12 Gare routière | 13 Place commerciale | 14 Centre de Santé |
| 15 Jardin public | NOUVEAU TALBORDJ | | | | | |
| 16 Rue commerciale | 17 Place principale | 18 Marché | 19 Jardin public | SECTEUR TOURISTIQUE | | |
| 20 Plage | 21 Port de plaisance | 22 Parc d'enfants | 23 Promenade | 24 Grand hôtel | 25 Cafés-restaurants | 26 Résidence |
| QUARTIER INDUSTRIEL | | | | | | |
| 27 Industries | 28 Sapeurs pompiers | 29 Phase principale | 30 Jardin public | 31 Sports | 32 Reconstruction 1 ^{re} tranche | 33 Cité provinciale Amisnrad |
| 34 Souk | دائرة البلدية | | | | | |
| | 20 الشاطئ | 21 مرسى للسياحة | 22 روضة الأطفال | 23 طريق للمشاة على شاطئ البحر | 24 الفنادق الكبرى | 25 مطاعم ومقاهي |
| | 26 حي خاص للسكنى جديد | 27 المنطقة التجارية | 28 محطة رجال الطوارئ | 29 الساحة الرئيسية | 30 حديقة العمومية | 31 الرياضة |
| | 32 التطوير الأول من البناء | 33 قرية موقدة أميسنراد | 34 السوق | شغال عمومية | | |

Michel Ecochard's masterplan for the city of Agadir, late 50's



Oued Lahwar

Masterplan for the reconstruction of Agadir, 1960



Oued Lahwar









Agadir

Souk Namoudaji
Fish market

Flea Market

Souk El Had

Area of intervention



100

100



Oued Lahwar

100

100



Rue Chair Al Hamra
Mohamed Ben Bra-
him

Ring Road













