ministerie van verkeer en waterstaat **rijkswaterstaat**

directie zeeland
meetdienst zeeland

notitie

nummer: **ZLMD-89.N.091** DEEL I

onderwerp: **Meetresultaten**
Debiet-/sedimentmeting
raai VI
T3-project (EOS)

datum: 5 juni 1989

Kode: 2302M8901
datum: september 1989
auteur: Verwerking Hydrografie
Bijlagen: 23

1. ALGEMEEN

Op 5 juni 1989 is ten behoeve van het EOS-project (T3-situatie) een stroom- en sedimentmeting uitgevoerd. Voor een situatie van het stelsel der EOS-raaien in het Oosterscheldegebied zie bijlage 1.
Gemeten is in raai VI tussen Kats en Stavenisse in 10 meetpunten. In de meetraai waren tijdens deze meting ook nog eens 6 OSM's uitgelegd. Voor het resultaat hiervan zie notitie ZLMD-89.N.092. Voor de bepaling van het debiet zijn de OSM--resultaten niet meegerekend. Het debiet werd apart bepaald voor het Engels vaarwater en voor het Brabants Vaarwater.
Voor de situatie der meetpunten zie bijlage 2.

2. PLAATSBEPALING

De positiebepaling van de meetschepen werd aan boord van de schepen zelf gedaan met behulp van het Trident-plaatsbepalingssysteem. De gegevens betreffende de meetraaien, zoals nulpunt en argument staan vermeld in bijlage 3.
De posities van de meetschepen zijn eveneens vermeld in deze bijlage waarbij door loodrechte projektie op de meetraai de afstanden uit het nulpunt zijn bepaald alsmede de afstanden uit de raai. In het dwarsprofiel (bijlage 4) zijn de meetposities uitgezet in afstanden ten opzichte van het nulpunt. In deze bijlage zijn tevens de OSM' s aangegeven.

3. UITVOERING

De stroomsnelheden werden gemeten met behulp van de Ott-molen. De vertikaal werd, volgens het diepteschema van bijlage 5, minstens twee maal per half uur opgaand gemeten. De stroomrichting werd bepaald met de Elmar-stroomrichtingsmeter. Deze gegevens zijn aan boord van de schepen ingetikt op de HP85 en opgeslagen op cassettebandjes.
In de meetpunten 3, 5, 6 en 7 werd met AZTM de zandconcentratie gemeten volgens het diepteschema van bijlage 6. Deze gegevens zijn met behulp van de HP9825 eveneens op cassettebandjes opgeslagen.
Bijlage 7 toont een overzicht van de meetperioden met eventuele storingen.

4. VERTIKAAL GETIJ

Het vertikaal getij werd bepaald aan de registrerende peilschrijver van OS4 (x = 37.853; y = 408.774) welke grafisch is uitgezet in de bijlage 8 samen met de waterstanden van de ZN (Zeelandbrug Noord). De gemiddelde getijgegevens over de periode 1971-1980 van station OS4 zijn :

WATERSTANDEN IN M ten opzichte van N.A.P.

getij	H.W.	L.W.	tijverschil in M
gemiddeld springtij	1.69	-1.41	3.10
gemiddeld getij	1.46	-1.36	2.82
gemiddeld doodtij	1.14	-1.13	2.27

OPGETREDEN GETIJ station OS4

Datum	M.E.T.	H in M	tijverschil in M	getijcoëfficient ten opzichte van gemiddeld getij
05-06-1989	02.20	2.00		
05-06-1989	08.50	-1.24	eb 3.24	1.14894
05-06-1989	14.50	1.77	vloed 3.01	1.06738
05-06-1989	21.15	-1.53	eb 3.30	1.17021

OPGETREDEN GETIJ station ZN

Datum	M.E.T.	H in M	tijverschil in M	getijcoëfficient ten opzichte van gemiddeld getij
05-06-1989	04.20	1.92		
05-06-1989	10.25	-1.25	eb 3.17	
05-06-1989	16.45	1.65	vloed 2.90	
05-06-1989	22.50	-1.54	eb 3.19	

5. WEERSOMSTANDIGHEDEN

De weersgesteldheid op 5 juni 1989:
Droog en halfbewolkt met aanvankelijk een vrij krachtige noordwestelijke wind (5 beaufort). In de loop van de dag krimpend naar zuidwest en afnemend tot matig (3 beaufort).
De windsnelheid en -richting werden gemeten aan de meetopstelling OS4. Deze gegevens zijn uitgezet op bijlage 9.
Tijdens de meting zijn de schuiven H01 en H02 enige tijd gesloten geweest, zie bijlage 10.

6. VERWERKING

ELMAR METING

De ruwe meetgegevens zijn met behulp van een HP85 vanaf de cassettebandjes ingevoerd in het HP1000-systeem.
Na kontrole zijn deze gegevens als 10-minuutstanden in het databestand van laatstgenoemd systeem opgeslagen van waaruit de volgende standaardbewerkingen zijn uitgevoerd:
Per meetlokatie:
- de stroomvertikalen (bijlage 11);
- de stroomsnelheid en stroomrichting grafieken als functie van de tijd (bijlage 12). In verband met de moeilijke bereikbaarheid van meetpunt 10 tijdens laag water is daar de "eb" gemeten voor de aanvang van de eigenlijke meting. De stroomsnelheden en -richtingen hiervan zijn op maanuren afgelezen en op de overeenkomstige maanuren na de vloedmeting weer toegevoegd.
- de meetresultaten per half-maanuur (bijlage 13) met inbegrip van de OSM-meting.

Per meetraai:
- de debiet/snelheidsverdelingen per half-maanuur (bijlage 14), bepaald uit de Elmar-meting;
- de stroombeelden per half-maanuur (bijlage 15), waarin tevens de OSM-resultaten staan vermeld;
- de debietkromme als functie van de tijd (bijlage 16), met het totale debiet per getijperiode en 10-minuutstanden in tabelvorm.

Het debiet is bepaald uit de vertikaalmeting Elmar en berekend met de waterstanden van de Zeelandbrug-noord (station ZN). De maanuurtijdstippen werden eveneens uit de hoogwatertijdstippen van de ZN bepaald.
Opgemerkt dient te worden dat de stroomsnelheden in m.p. 1 over het algemeen erg laag zijn en over de eb-periode zelfs in tegenovergestelde richting als gevolg van neervorming onder de oever.

AZTM

De ruwe meetgegevens zijn vanaf de cassettebandjes met behulp van de HP9825 ingelezen in het HP1000-systeem.
Vanuit de gevalideerde engecorrigeerde data, met toepassing van de voor de betreffende AZTM geldende ijklijn (bijlage 17) zijn de vertikalen, stroomsnelheid en -richting getekend in combinatie met de gemeten zandconcentratie (bijlage 18). In bijlage 19 zijn dezelfde stroomsnelheidsvertikalen getekend maar dan in combinatie met het zandtransport.
De gemiddelde totaaltransporten per vertikaal staan voor elk AZTM-meetpunt eveneens vermeld in bijlage 19.
De gemiddelde stroomsnelheden en -richtingen zijn tegen de tijd uitgezet in samenhang met de gemiddelde concentratie (bijlage 29) en in de bijlage 21 in combinatie met het totaaltransport. Per vast meetniveau zijn nogmaals de meetresultaten gepresenteerd in de bijlage 22 met zandconcentratie en in de bijlage 23 met zandtransport.

7. GEGEVENSOPSLAG

Alle gegevens zijn opgeslagen in de database van de HP1000 met uitzondering van de AZTM-gegevens welke op systeem-2 van de Hp1000 staan opgeslagen om vervolgens op tape te worden gezet.
In de database zijn de bolgende 10-minuutbestanden aanwezig:

SGO2 : Gemiddelde vertikaalgegevens (snelheid/richting)
WTO2 : Gecorrigeerde waterstanden
HWO2 : Hoog- en laagwaterstanden
Q302 : Debietgegevens
WIO2 : Windgegevens

OMSCHRIJVING	LOKATIENAAM	LOKATIENUMMER	SOORT/FASE
Zuiderdiep	ZUI1	-131	SGO2
Houtvliet	HOU1	- 95	SGO2
Wijtvliet	WIJ1	-110	SGO2
Lodijcke	LOD1	-104	SGO2
Steenvliet	STE1	-108	SGO2
Molenvliet	MOL1	-100	SGO2
Swalinge	SWA1	-111	SGO2
Pluimpot	PLU1	-107	SGO2
Westergat	WGA	-121	SGO2
Sierix	SIE1	-102	SGO2
O'schelde zee-zijde Schaar	OS4	335	WTO2/WIO2
Zeelandbrug Noord	ZN	311	WTO2/HWO2
Meetraai VI EOS Engels Vaarwater	MR6A	-479	Q3O2
Meetraai VI EOS Brabants Vaarw.	MR6B	-480	Q3O2

De gevalideerde AZTM-gegevens staan opgeslagen onder de volgende filenamen:

- Wijtvliet m.p. 3 : AZTM09V89060511.DAT;
- Steenvliet m.p. 5 : AZTM04V89060510.DAT;
- Molenvliet m.p. 6 : AZTM02V89060510.DAT;
- Swalinge m.p. 7 : AZTM10V89060510.DAT;

8. LIJST VAN BIJLAGEN

Deel I :

1. Raaienstelsel EOS-project
2. Situatie meetgebied
3. Gegevens meetraai en posities meetschepen
4. Posities meetpunten in dwarsprofiel
5. Diepteschema vertikaalmeting
6. Diepteschema AZTM-vertikaalmeting
7. Overzicht uitgevoerde metingen
8. Opgetreden getij ZN en OS4
9. Getij- en windgegevens
10. Schuifstanden SVK
11. Stroomvertikalen
12. Stroomsnelheids en stroomrichtingsgrafieken
13. Tabel snelheid/richting per half-maanuur
14. Debiet/snelheidsverdelingen per half-maanuur
15. Stroombeeld per half-maanuur
16. Debiet meetraai

Deel II :

17. IJklijnen AZTM
18. Vertikalen - zandconcentratie
19. Vertikalen - zandtransport + tabel totaal transport
20. Gemiddelde krommen - zandconcentratie
21. Gemiddelde krommen - zandtransport
22. Krommen per meetniveau - zandconcentratie
23. Krommen per meetniveau - zandtransport

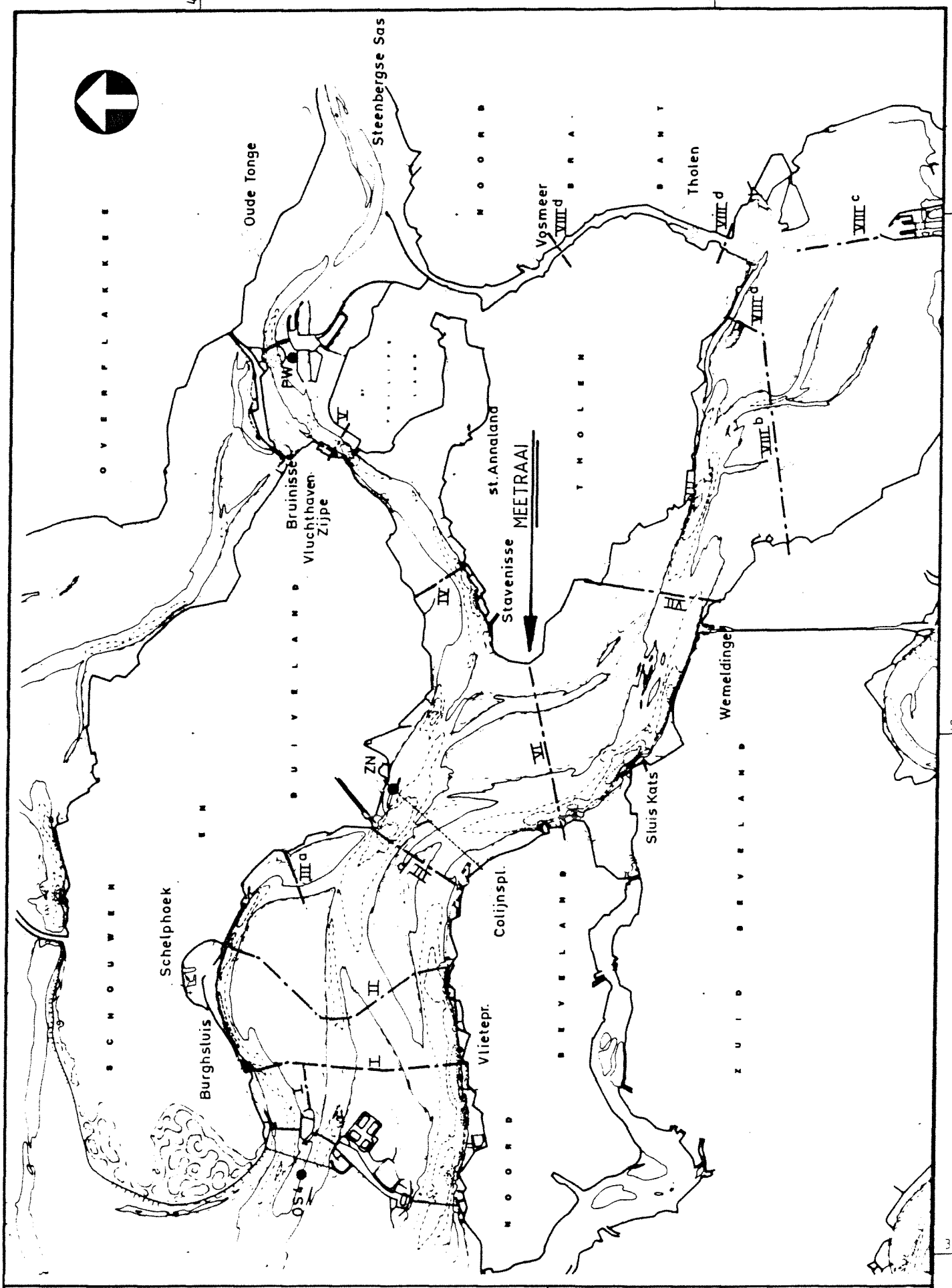

rijkswaterstaat directie zeeland – meetdienst	get.		bijl. 1
	gec.		code 23.02 M 89.01
Meetraaienstelsel t.b.v. het EOS-project in het Oosterschelde gebied	gez.		schaal 1 : 200.000
	akk.		nr.

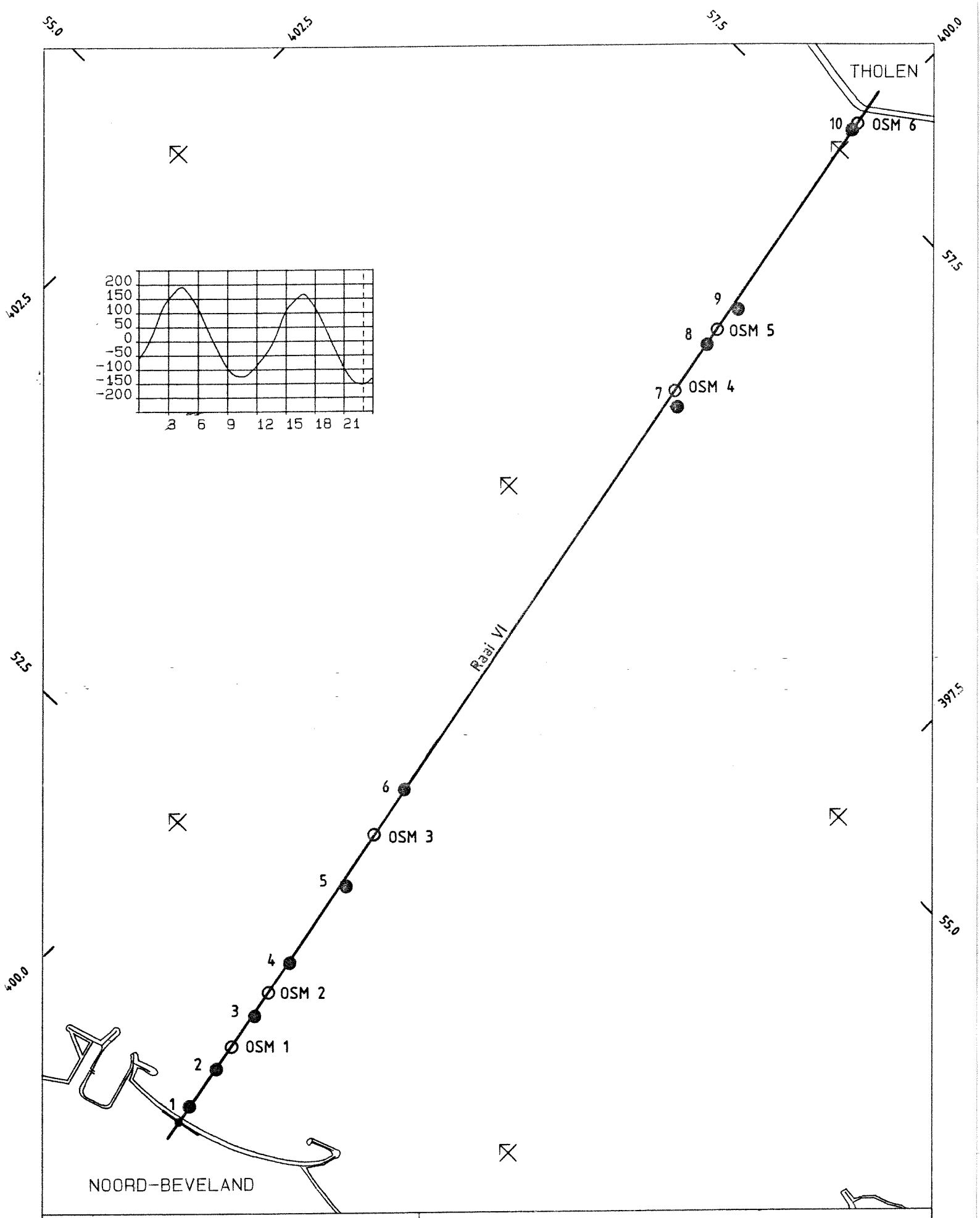

Situatie meetpunten en OSM's

d.d.: 5-6-1989

Schaal 1 : 25.000

Bijlage 2.

STROOMMETING EOS-T3 RAAI VI

DATUM : 890605

RIJKSWATERSTAAT
DIRECTIE ZEELAND
MEETDIENST

METING: EOS-T3 d.d: 5 - 6 - 1989

MEETRAAI: VI NULPUNT: X= 51.379,21 Y= 398.867,82
ARGUMENT: 88,32934 gr

MEETRAAI: NULPUNT: X= Y=
ARGUMENT: cent. gr.

M.P. nr.	MEETVAARTUIG	Gemiddelde positie X	Gemiddelde positie Y	Afstand nulpunt	opmerkingen
1	ZUIDERDIEP	51.497	398.890	120	theoretisch
2	HOUTVLIET	51.726	398.931	352	1 m zuid
3	WIJTVLIET	52.058	398.991	696	3 m zuid
4	LODYCKE	52.392	399.052	1029	4 m zuid
5	STEENVLIET	52.890	399.122	1532	25 m zuid
6	MOLENVLIET	53.481	399.263	2139	5 m noord
7	SWALINGE	55.930	399.655	4618	56 m zuid
8	PLUIMPOT	56.282	399.775	4986	2 m zuid
9	WESTERGAT	56.528	399.790	5231	32 m zuid
10	SIERIX	57.627	400.035	6356	9 m noord
ZN		52.718	405.264		vertikaal getij
OS4		37.853	408.774		wind

rijkswaterstaat
directie zeeland – meetdienst

GEGEVENS MEETRAAIEN en
POSITIES MEETSCHEPEN

get.		bijl. 3	
gec.		code 23.02 M 89.01	
gez.		schaal	
akk.			nr.

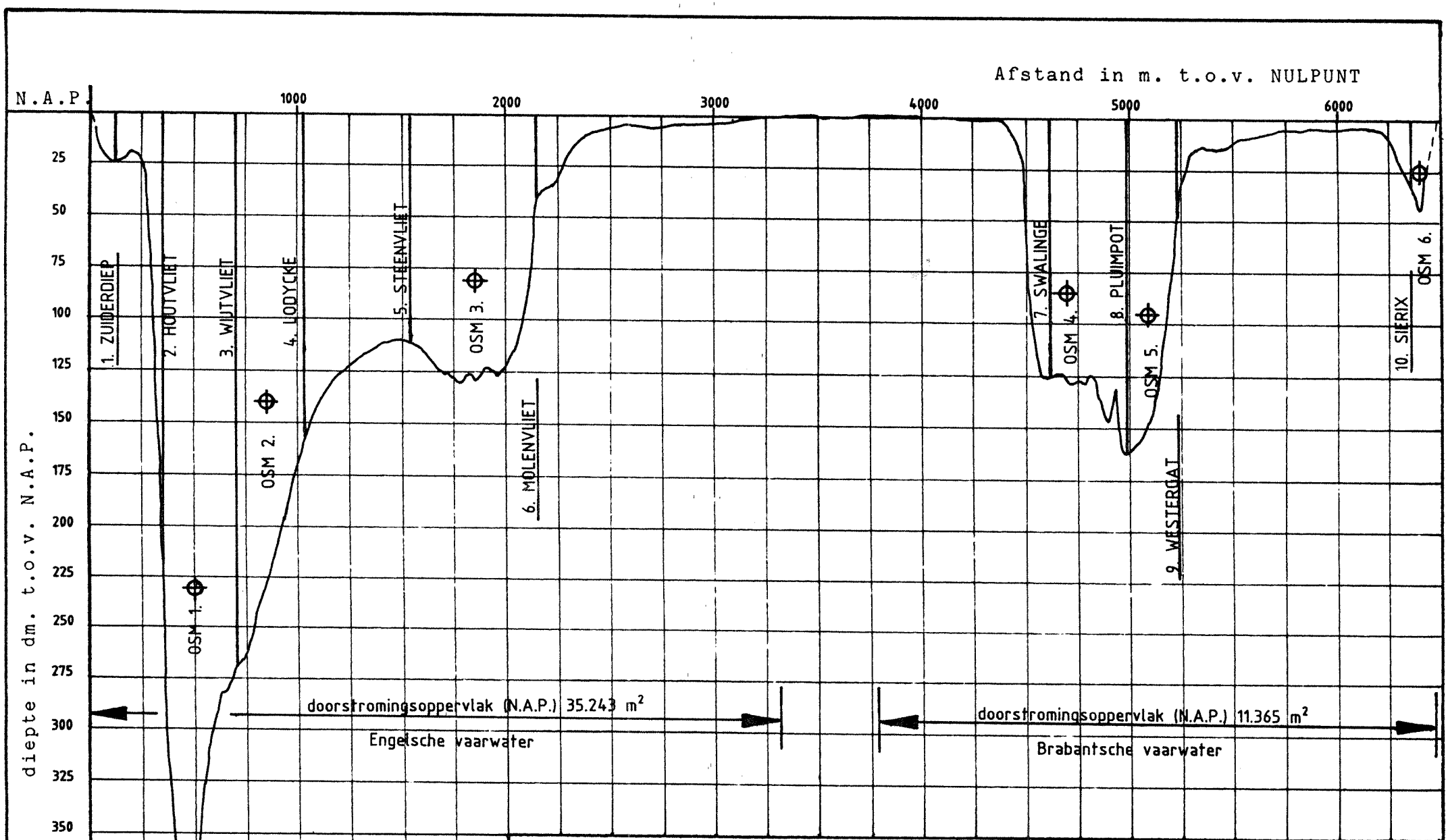

rijkswaterstaat
directie zeeland – meetdienst

EOS T3 Meetraai VI
Positie meetschepen 5 juni 1989 + OSM's

get.		bijl. 4
gec.		code 23.02 M 89.01
gez.		schaal
akk.		nr.

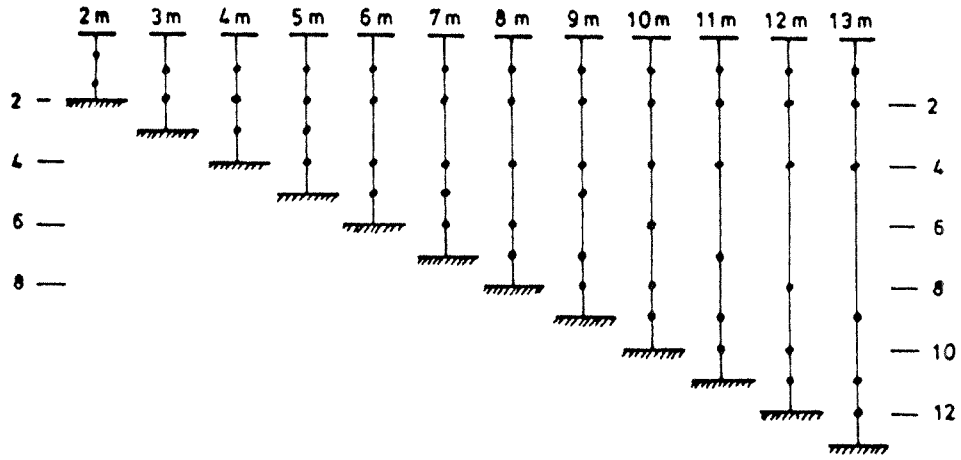

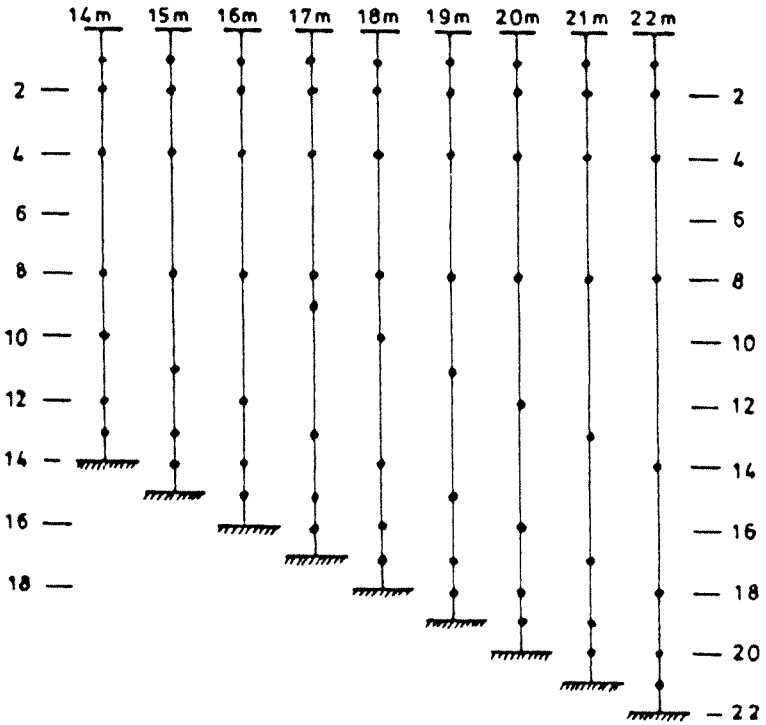

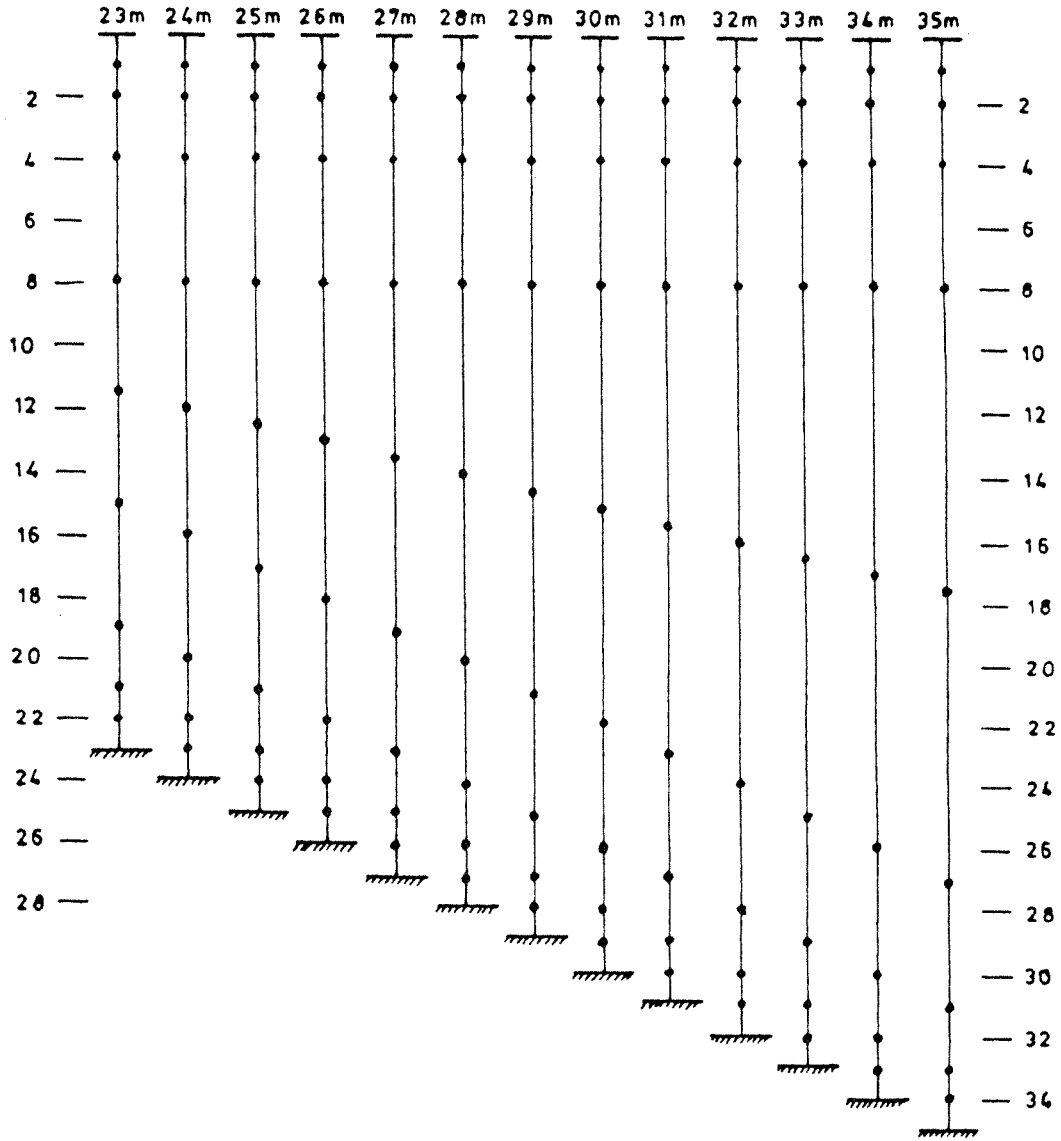

rijkswaterstaat directie zeeland – meetdienst	get.		bijl. 5
	gec.	code	23.02 M 89.01
diepteschema meetpunten in de vertikaal	gez.	schaal	
	akk.		nr.

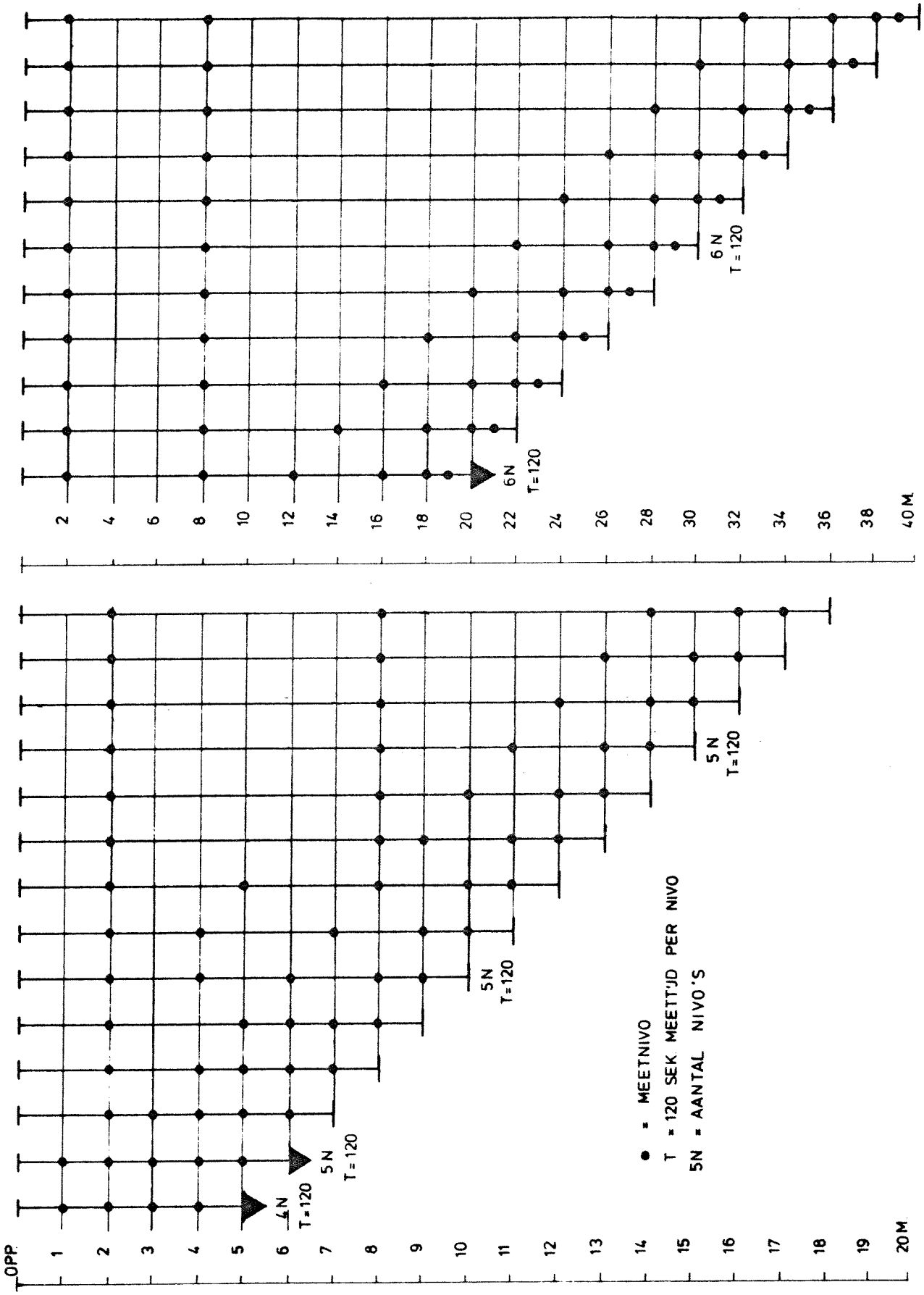

rijkswaterstaat **directie zeeland – meetdienst**	get.		bijl. 6
	gec.		code 23.02 M 89.01
SCHEMA MEETNIVO'S EN MEETTIJDEN A.Z.T.M. VERTIKALEN	gez.		schaal
	akk.		nr.

MEETRAAI: VI

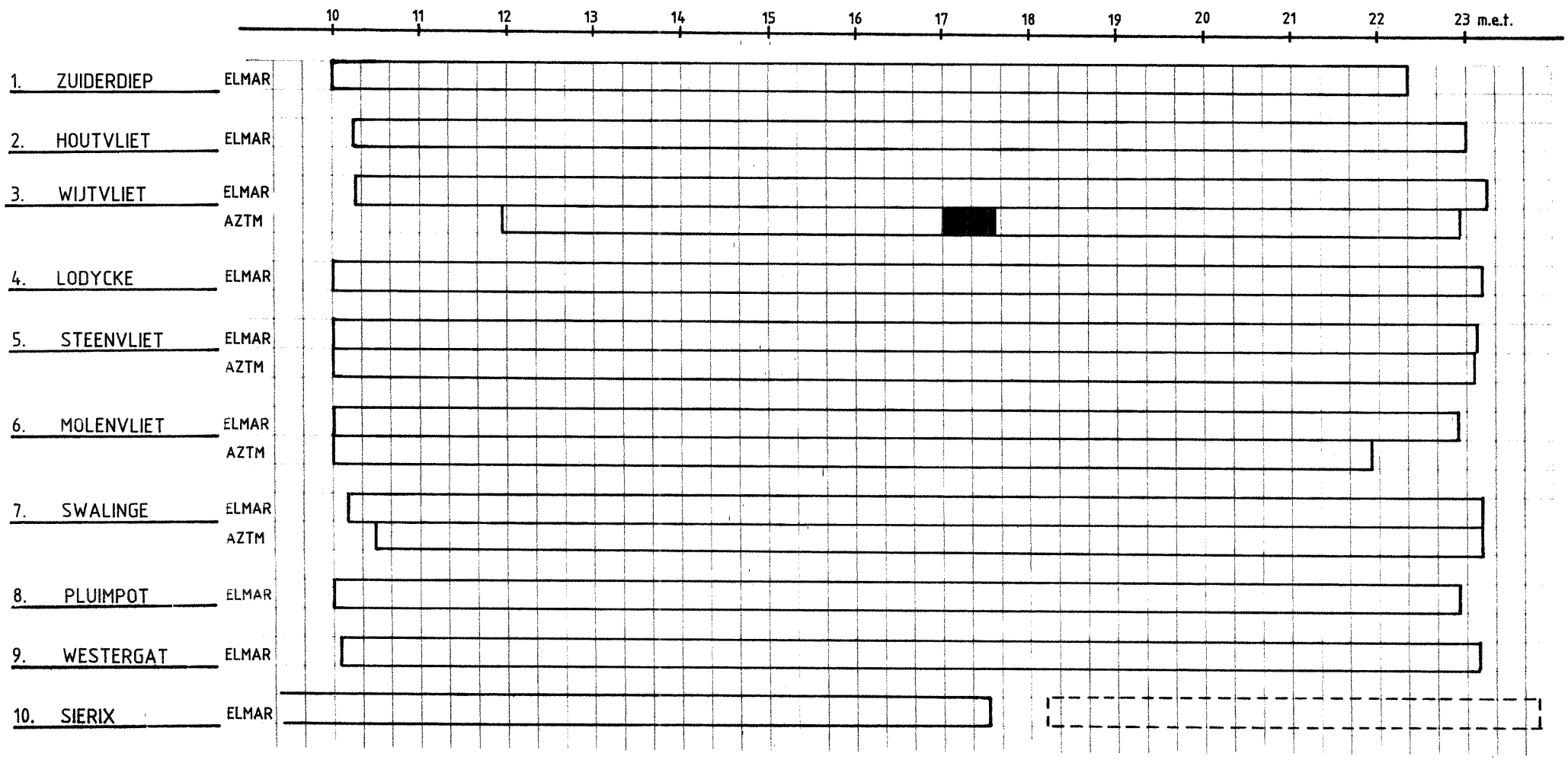

storingen

rijkswaterstaat **directie zeeland – meetdienst**	**get.**		**bijl.** 7
	gec.		**code** 23.02 M 89.01
OVERZICHT METINGEN d.d: 5-6-1989 EOS	**gez.**		**schaal**
	akk.		**nr.**

Bijlage 8 : Opgetreden getij ZN en OS4

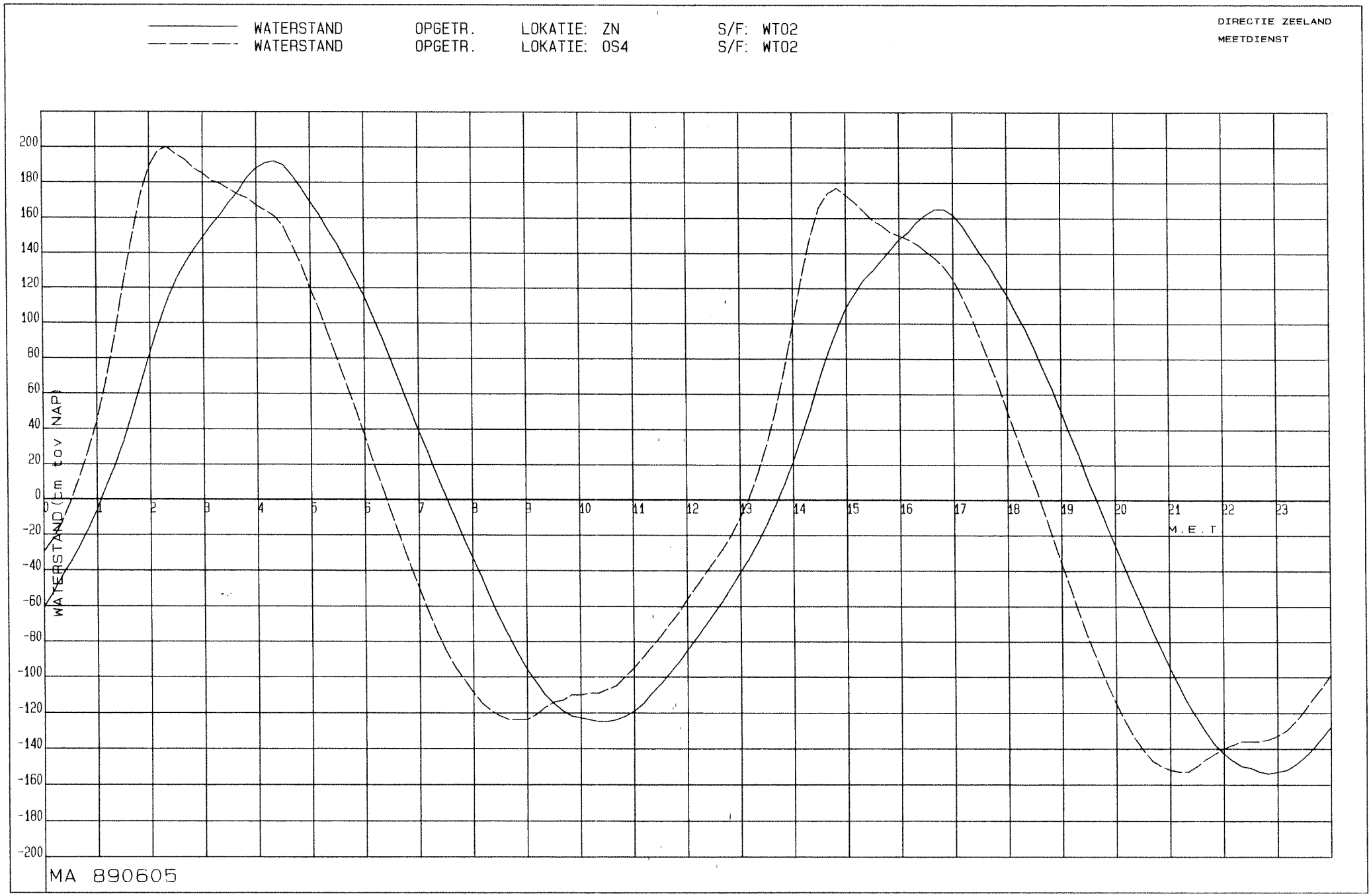
WATERSTAND OPGETR. LOKATIE: ZN S/F: WT02
WATERSTAND OPGETR. LOKATIE: OS4 S/F: WT02
DIRECTIE ZEELAND
MEETDIENST
WATERSTAND (cm tov NAP)
200
180
160
140
120
100
80
60
40
20
0
-20
-40
-60
-80
-100
-120
-140
-160
-180
-200
0 1 2 3 4 5 6 7 8 9 10 11 12 13 14 15 16 17 18 19 20 21 22 23
M.E.T
MA 890605

00001 A L G P R - L I J S T -pag. 01- datum/tijd: 890919.0951
00002
00003 locatie: 311 oms: ZN (O'SCHELDE ZEELANDBRUG NOORD)
00004 soortf.: WT02 oms: WATERSTANDEN
00005 kanalen: 1
00006
00007
00008 890605

	00	10	20	30	40	50
00:	-61	-53	-44	-36	-27	-17
01:	-6	7	19	33	49	66
02:	83	99	113	125	134	142
03:	149	156	162	169	175	183
04:	188	191	192	190	184	177
05:	169	162	153	145	135	125
06:	115	103	91	78	65	52
07:	39	27	14	2	-10	-22
08:	-33	-44	-56	-67	-77	-87
09:	-96	-103	-110	-115	-119	-122
10:	-123	-124	-125	-125	-124	-122
11:	-119	-115	-109	-104	-98	-92
12:	-85	-78	-71	-64	-57	-49
13:	-41	-33	-24	-14	-3	9
14:	22	37	52	69	84	97
15:	109	117	125	130	136	142
16:	148	152	158	162	165	165
17:	162	156	148	140	133	124
18:	116	106	97	86	74	63
19:	50	37	25	11	-1	-14
20:	-26	-38	-50	-61	-73	-84
21:	-95	-105	-115	-123	-131	-138
22:	-143	-147	-150	-151	-153	-154
23:	-153	-152	-149	-145	-140	-134

A L G P R - L I J S T -pag. 01- datum/tijd: 890919.0958

locatie: 335 oms: OS4 (O'SCHELDE ZEEZIJDE SCHAAR)
soortf.: WT02 oms: WATERSTANDEN
kanalen: 1

890605

	00	10	20	30	40	50
00:	-30	-23	-14	-2	12	27
01:	44	66	91	121	148	172
02:	189	198	200	196	193	188
03:	185	181	179	176	173	171
04:	167	164	161	155	144	133
05:	119	107	93	79	65	51
06:	36	20	6	-9	-23	-37
07:	-50	-63	-75	-86	-95	-102
08:	-109	-115	-119	-122	-124	-124
09:	-124	-121	-117	-114	-113	-110
10:	-110	-109	-109	-107	-105	-100
11:	-95	-89	-83	-77	-70	-64
12:	-56	-49	-42	-35	-28	-20
13:	-10	1	15	31	50	73
14:	99	126	149	166	174	177
15:	173	169	164	159	156	152
16:	150	148	145	141	137	132
17:	125	115	104	91	78	65
18:	50	36	22	9	-6	-21
19:	-36	-50	-65	-79	-92	-104
20:	-115	-125	-134	-141	-147	-150
21:	-152	-153	-153	-150	-146	-143
22:	-140	-138	-136	-136	-136	-135
23:	-133	-130	-125	-119	-112	-106

Bijlage 9 : Getij- en windgegevens

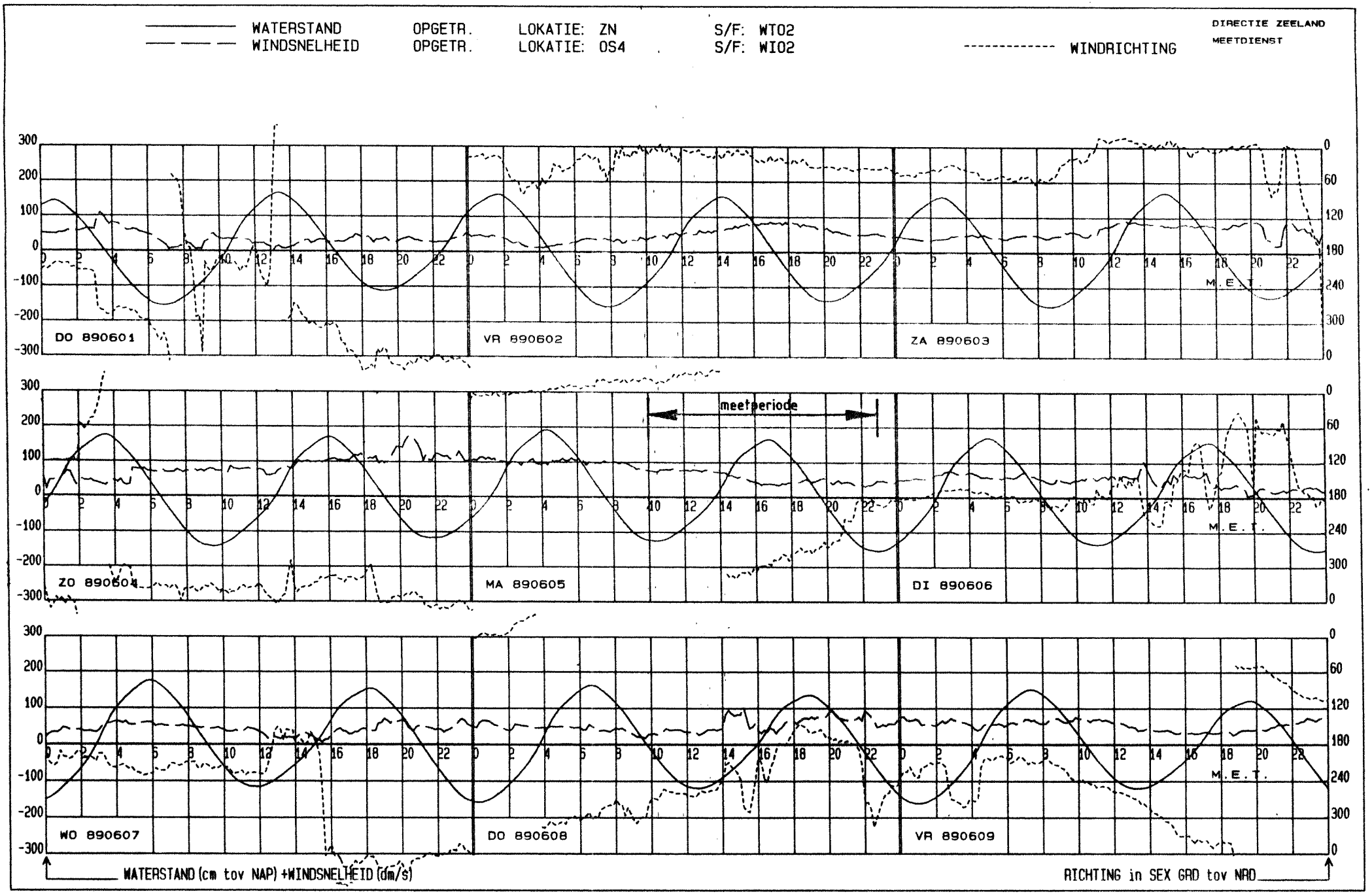
WATERSTAND OPGETR. LOKATIE: ZN S/F: WT02
WINDSNELHEID OPGETR. LOKATIE: OS4 S/F: WI02
WINDRICHTING
DIRECTIE ZEELAND
MEETDIENST
DO 890601
VR 890602
ZA 890603
ZO 890604
MA 890605
DI 890606
WO 890607
DO 890608
VR 890609
meetperiode
M.E.T.
WATERSTAND (cm tov NAP) +WINDSNELHEID (dm/s)
RICHTING in SEX GRD tov NAD

Bijlage 10 : Schuifstanden SVK

HYDRO - METEO CENTRUM ZEELAND.
OPGETREDEN DOORSTROOMOPENINGEN.
MA 890605 01:00 UUR ZOMERTIJD. BLAD : 1

DATUM	TIJD ZT	<--- HAMMEN ---> INSTEL- OPENING [M2]	OPENINGS PERCENT. [%]	<--- SCHAAR ---> INSTEL- OPENING [M2]	OPENINGS PERCENT. [%]	<-- ROOMPOT ---> INSTEL- OPENING [M2]	OPENINGS PERCENT. [%]	<--- TOTAAL ---> INSTEL- OPENING [M2]	OPENINGS PERCENT. [%]
890605	0100	3747	100	3633	100	10526	100	17906	100
890605	0130	3747	100	3633	100	10526	100	17906	100
890605	0200	3747	100	3633	100	10526	100	17906	100
890605	0230	3747	100	3633	100	10526	100	17906	100
890605	0300	3747	100	3633	100	10526	100	17906	100
890605	0330	3747	100	3633	100	10526	100	17906	100
890605	0400	3747	100	3633	100	10526	100	17906	100
890605	0430	3747	100	3633	100	10526	100	17906	100
890605	0500	3747	100	3633	100	10526	100	17906	100
890605	0530	3747	100	3633	100	10526	100	17906	100
890605	0600	3747	100	3633	100	10526	100	17906	100
890605	0630	3747	100	3633	100	10526	100	17906	100
890605	0700	3747	100	3633	100	10526	100	17906	100
890605	0730	3747	100	3633	100	10526	100	17906	100
890605	0800	3747	100	3633	100	10526	100	17906	100
890605	0830	3747	100	3607	99	10526	100	17880	100
890605	0900	3747	100	3633	100	10526	100	17906	100
890605	0930	3747	100	3633	100	10526	100	17906	100
890605	1000	3747	100	3633	100	10526	100	17906	100
890605	1030	3747	100	3633	100	10526	100	17906	100
890605	1100	3746	100	3633	100	10526	100	17905	100
890605	1130	3373	90	3633	100	10526	100	17532	98
890605	1200	3373	90	3633	100	10526	100	17532	98
890605	1230	3373	90	3633	100	10526	100	17532	98
890605	1300	3373	90	3633	100	10526	100	17532	98
890605	1330	3397	91	3633	100	10526	100	17557	98
890605	1400	3561	95	3633	100	10526	100	17720	99
890605	1430	3561	95	3633	100	10526	100	17720	99
890605	1500	3561	95	3633	100	10526	100	17720	99
890605	1530	3561	95	3633	100	10526	100	17720	99
890605	1600	3639	97	3633	100	10526	100	17798	99
890605	1630	3747	100	3633	100	10526	100	17906	100
890605	1700	3747	100	3633	100	10526	100	17906	100
890605	1730	3747	100	3633	100	10526	100	17906	100
890605	1800	3747	100	3633	100	10526	100	17906	100
890605	1830	3747	100	3633	100	10526	100	17906	100
890605	1900	3747	100	3633	100	10526	100	17906	100
890605	1930	3747	100	3633	100	10526	100	17906	100
890605	2000	3747	100	3633	100	10526	100	17906	100
890605	2030	3747	100	3633	100	10526	100	17906	100
890605	2100	3747	100	3633	100	10526	100	17906	100
890605	2130	3747	100	3633	100	10526	100	17906	100
890605	2200	3747	100	3633	100	10526	100	17906	100
890605	2230	3747	100	3633	100	10526	100	17906	100
890605	2300	3747	100	3633	100	10526	100	17906	100
890605	2330	3747	100	3633	100	10526	100	17906	100
890606	0000	3747	100	3633	100	10526	100	17906	100
890606	0030	3747	100	3633	100	10526	100	17906	100
890606	0100	3747	100	3633	100	10526	100	17906	100
890606	0130	3747	100	3633	100	10526	100	17906	100
890606	0200	3747	100	3633	100	10526	100	17906	100
890606	0230	3747	100	3633	100	10526	100	17906	100
890606	0300	3747	100	3633	100	10526	100	17906	100
890606	0330	3747	100	3633	100	10526	100	17906	100
890606	0400	3747	100	3633	100	10526	100	17906	100

H Y D R O - M E T E O C E N T R U M Z E E L A N D .

OPGETREDEN SCHUIFMANIPULATIES BLAD : 1 MA 890605 00:00 UUR

▮ = SCHUIF GEHEEL OF GEDEELTELIJK GESLOTEN. TIJD IN M.E.T.



HYDRO - METEO CENTRUM ZEELAND.

OPGETREDEN SCHUIFMANIPULATIES BLAD : 2 MA 890605 00:00 UUR

■ = SCHUIF GEHEEL OF GEDEELTELIJK GESLOTEN. TIJD IN M.E.T.



Bijlage 11 : Stroomvertikalen

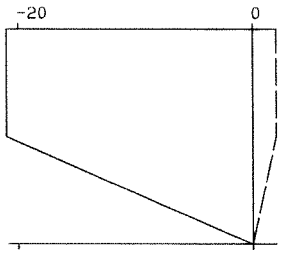

10.00 10.02 10
-21 -21 2 175

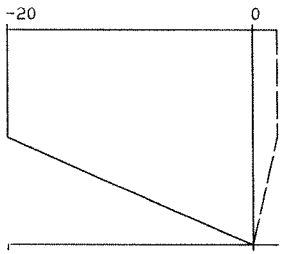

10.03 10.08 10
-20 -20 2 176

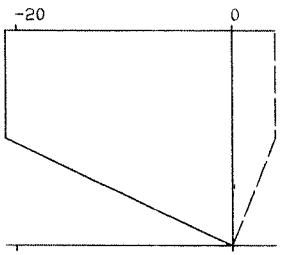

10.13 10.14 10
-21 -21 4 181

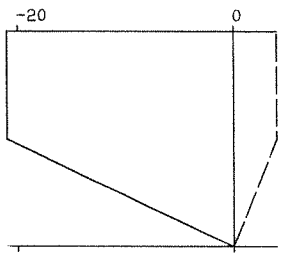

10.16 10.18 10
-21 -21 4 181

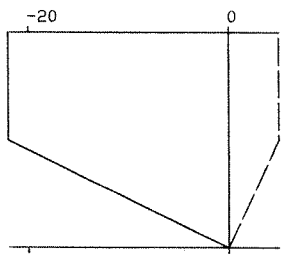

10.19 10.21 10
-23 -22 5 183

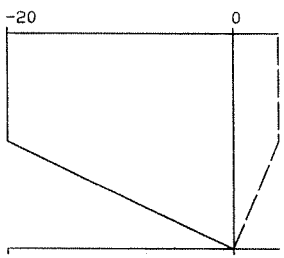

10.22 10.24 10
-20 -20 4 181

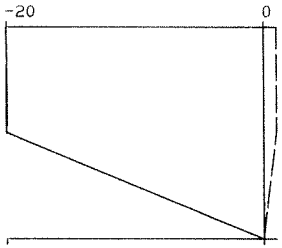

10.25 10.27 10
-20 -20 1 173

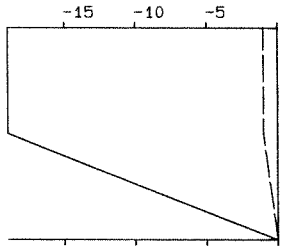

10.28 10.29 10
-19 -19 -1 167

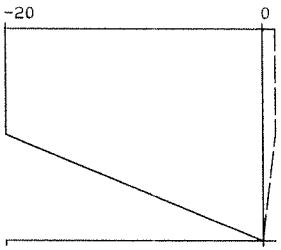

10.31 10.32 10
-20 -20 1 173

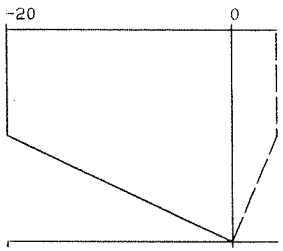

10.34 10.35 10
-20 -20 4 181

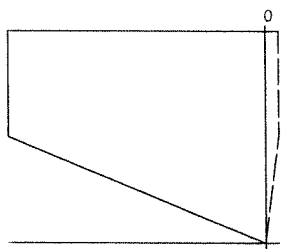

10.37 10.38 10
-19 -19 1 173

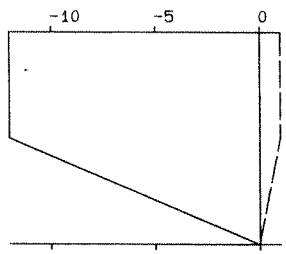

10.40 10.42 10
-12 -12 1 175

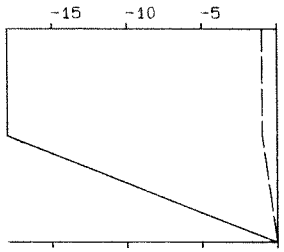

10.44 10.46 10
-18 -18 -1 167

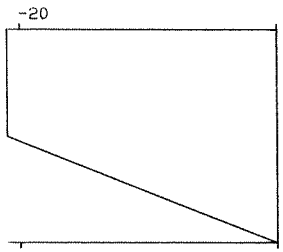

10.48 10.50 10
-21 -21 0 170

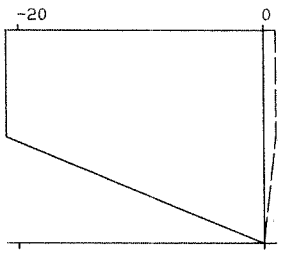

10.51 10.53 10
-21 -21 1 173

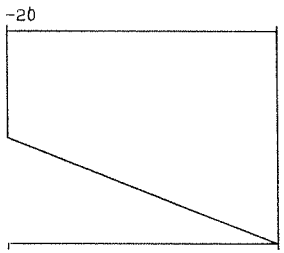

10.54 10.56 10
-20 -20 0 170

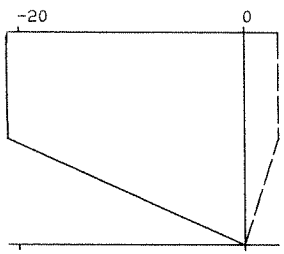

10.57 11.01 10
-21 -21 3 178

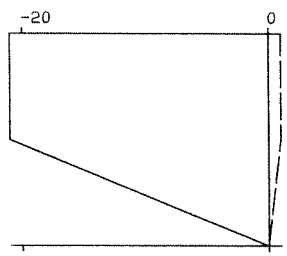

11.06 11.08 10
-21 -21 1 173

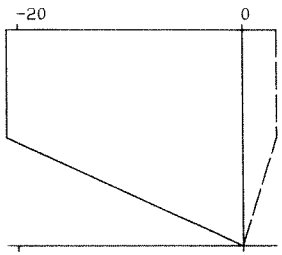

11.10 11.12 10
-21 -21 3 178

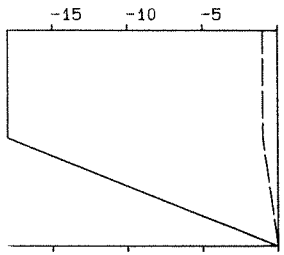

11.15 11.16 10
-18 -18 -1 167

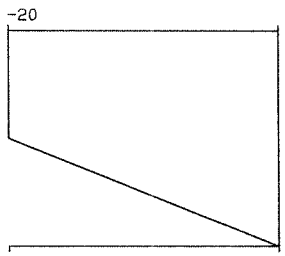

11.20 11.22 10
-20 -20 0 170

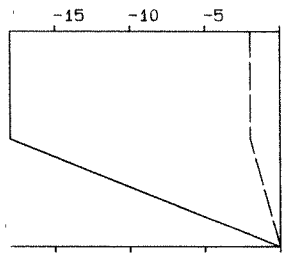

11.25 11.27 10
-18 -18 -2 164

TOELICHTING OP DE VERTIKALEN

——— V - - - - - - - VSIN — — — — VCOS

14.01 14.15 295 : BEGINTYD EINDTYD BODEMDIEPTE

100 10 92 265 : V VSIN VCOS R (GEM)

VERTIKALE SCHAAL : DIEPTE IN DM TOV WATEROPP.

HORIZONTALE SCHAAL: SNELHEDEN IN CM/S.

RIJKSWATERSTAAT
DIRECTIE ZEELAND
MEETDIENST

STROOMMETING : DEBIET EOS T3 RAAI VI

RAAI : 6 DEELRAAI : NVT PUNT : 1 LOKATIE : ZUI1(-131)

X : 51497.00 Y : 398890.00

DATUM : 890605 CODE: M2302

A3. 0001

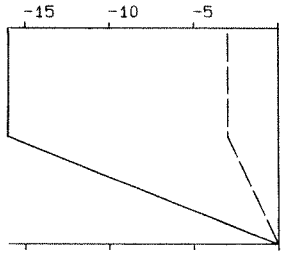

11.29 11.31 10
-16 -16 -3 159

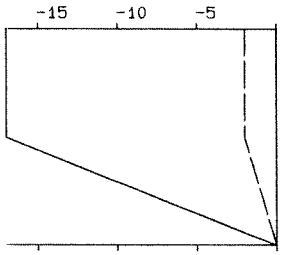

11.35 11.38 10
-17 -17 -2 163

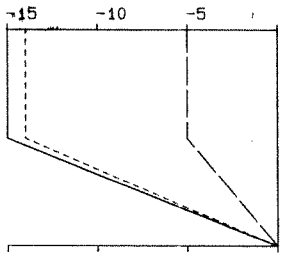

11.39 11.41 10
-15 -14 -5 150

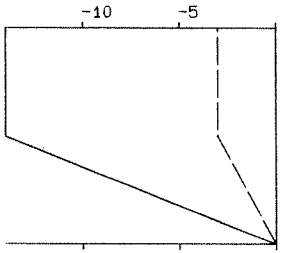

11.43 11.46 10
-14 -14 -3 158

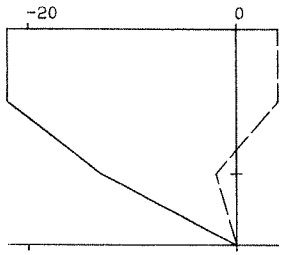

11.52 11.55 15
-15 -15 1 175

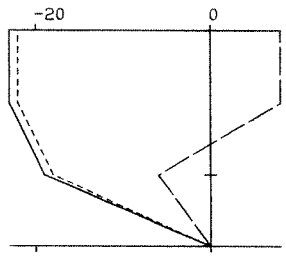

11.56 12.00 15
-17 -17 2 177

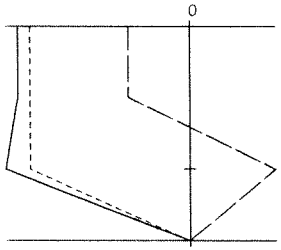

12.01 12.04 15
-11 -11 0 169

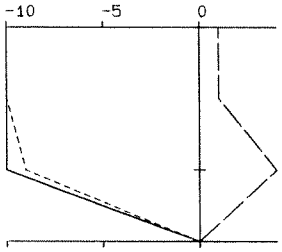

12.07 12.11 15
-8 -8 2 183

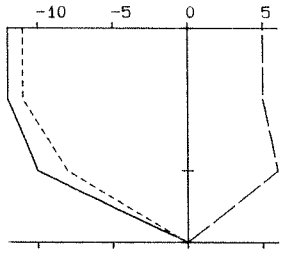

12.13 12.16 15
-9 -8 5 199

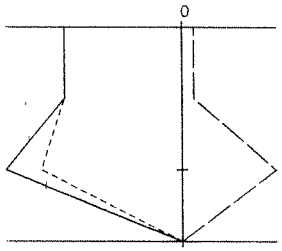

12.17 12.20 15
-10 -9 3 189

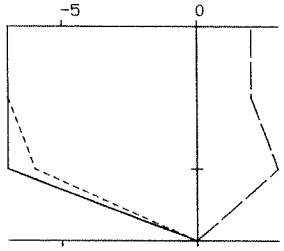

12.21 12.25 15
-6 -6 2 190

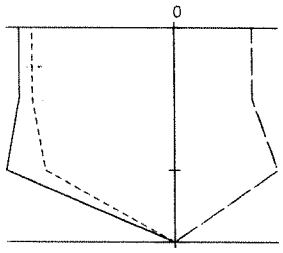

12.26 12.29 15
-10 -9 6 203

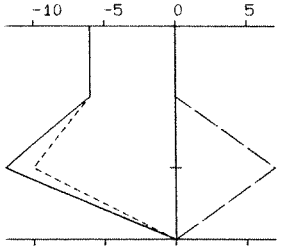

12.30 12.33 15
-7 -6 2 190

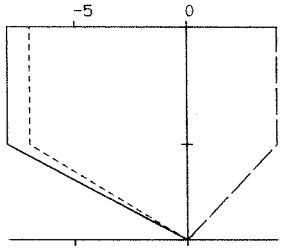

12.35 12.38 18
-6 -5 3 200

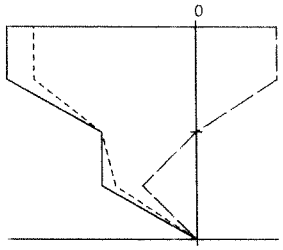

12.39 12.43 20
-8 -8 1 179

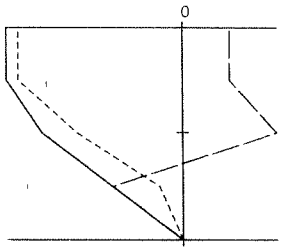

12.44 12.49 20
-8 -8 2 184

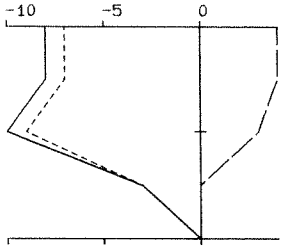

12.51 12.54 20
-6 -6 2 192

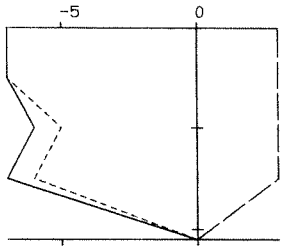

12.55 12.58 21
-6 -5 3 196

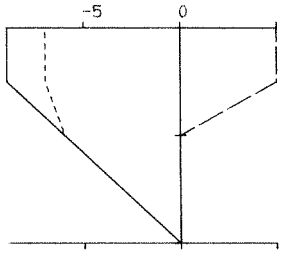

12.59 13.03 20
-5 -5 2 191

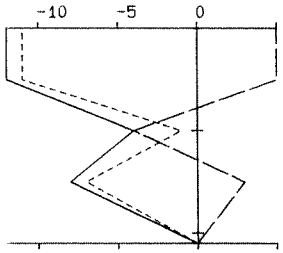

13.05 13.09 21
-6 -6 2 185

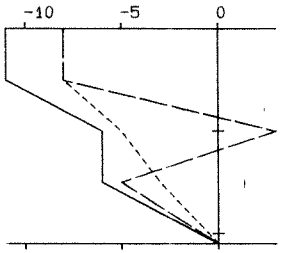

13.10 13.14 21
-6 -5 -3 134

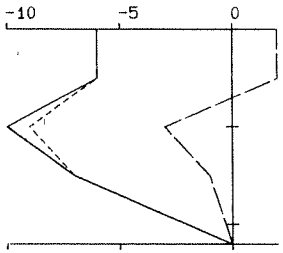

13.15 13.20 22
-6 -6 0 167

TOELICHTING OP DE VERTIKALEN

———— V - - - - - - - VSIN — — — — VCOS

14.01 14.15 295 : BEGINTYD EINDTYD BODEMDIEPTE

100 10 92 265 : V VSIN VCOS R (GEM)

VERTIKALE SCHAAL : DIEPTE IN DM TOV WATEROPP.

HORIZONTALE SCHAAL: SNELHEDEN IN CM/S.

RIJKSWATERSTAAT
DIRECTIE ZEELAND
MEETDIENST

STROOMMETING : DEBIET EOS T3 RAAI VI

RAAI : 6 DEELRAAI : NVT PUNT : 1 LOKATIE : ZUI1(-131)

X : 51497.00 Y : 398890.00

DATUM : 890605 CODE: M2302

A3. 0002

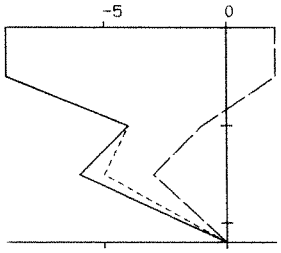

13.22 13.26 22
-5 -5 0 166

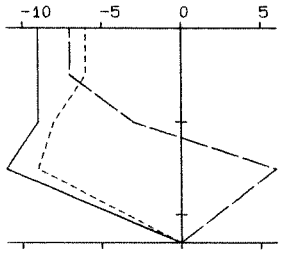

13.26 13.31 23
-6 -6 -1 159

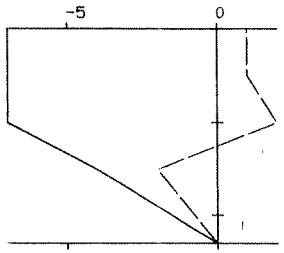

13.33 13.36 23
-5 -5 0 172

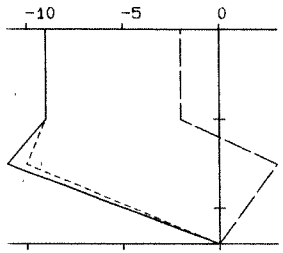

13.37 13.39 24
-8 -8 0 169

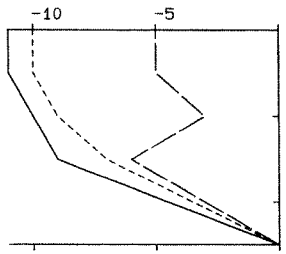

13.41 13.44 25
-8 -7 -4 141

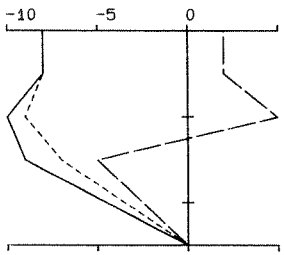

13.46 13.49 25
-6 -6 0 171

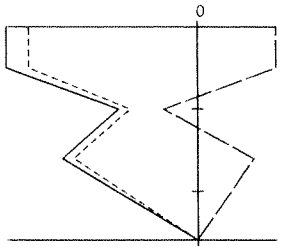

13.50 13.54 26
-9 -9 3 188

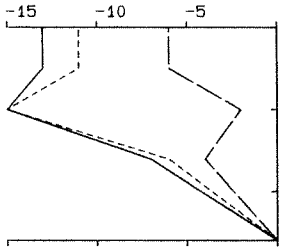

13.56 13.59 26
-9 -8 -3 148

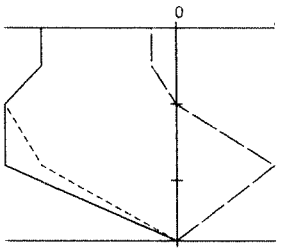

14.01 14.06 28
-10 -10 2 182

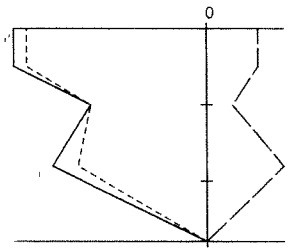

14.07 14.11 28
-10 -9 3 191

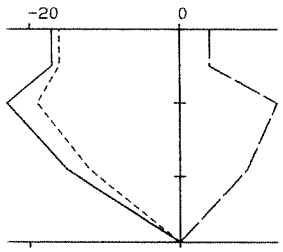

14.12 14.17 29
-15 -13 7 199

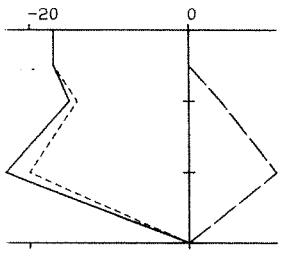

14.18 14.23 30
-15 -14 5 188

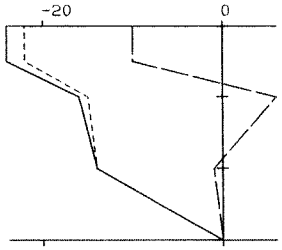

14.24 14.29 30
-14 -14 -1 165

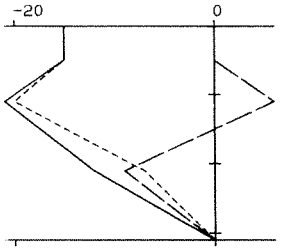

14.30 14.35 31
-11 -11 -1 163

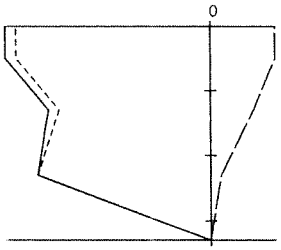

14.38 14.42 33
-14 -14 3 183

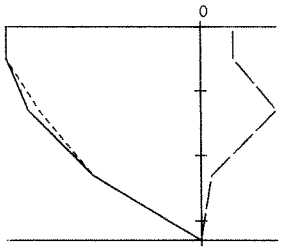

14.44 14.49 33
-12 -12 3 184

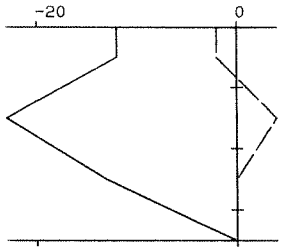

14.52 14.57 35
-14 -14 1 172

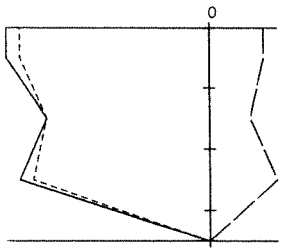

15.00 15.05 35
-12 -11 3 187

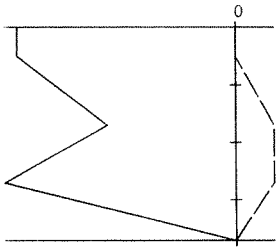

15.07 15.12 37
-13 -13 2 178

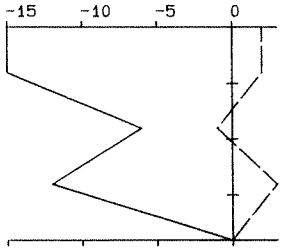

15.14 15.19 38
-10 -10 1 177

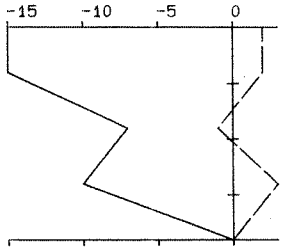

15.22 15.27 38
-10 -10 1 177

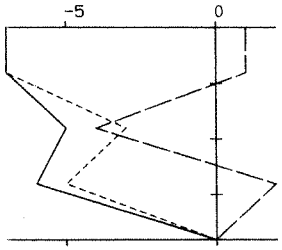

15.29 15.34 38
-5 -5 0 168

TOELICHTING OP DE VERTIKALEN

———— V - - - - - - - VSIN — — — — VCOS

14.01 14.15 295 : BEGINTYD EINDTYD BODEMDIEPTE

100 10 92 265 : V VSIN VCOS R (GEM)

VERTIKALE SCHAAL : DIEPTE IN DM TOV WATEROPP.

HORIZONTALE SCHAAL: SNELHEDEN IN CM/S.

RIJKSWATERSTAAT
DIRECTIE ZEELAND
MEETDIENST

STROOMMETING : DEBIET EOS T3 RAAI VI

RAAI : 6 DEELRAAI : NVT PUNT : 1 LOKATIE : ZUI1(-131)

X : 51497.00 Y : 398890.00

DATUM : 890605 CODE: M2302

A3. 0003

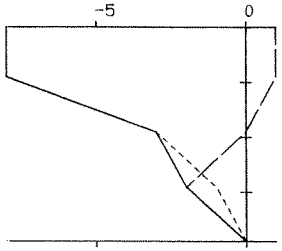

15.36 15.41 39
-4 -4 0 168

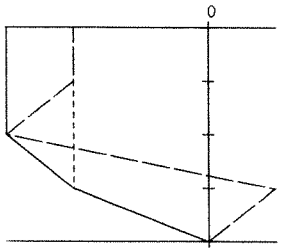

15.42 15.47 40
-2 -2 -1 134

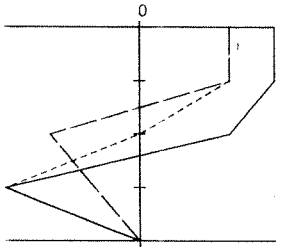

15.48 15.52 40
0 0 0 80

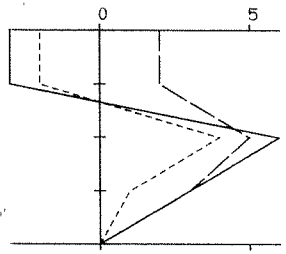

15.54 15.58 40
3 1 3 270

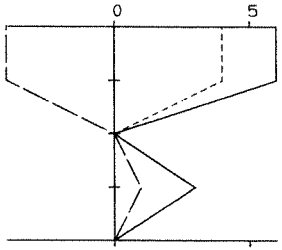

16.01 16.05 40
3 2 -1 19

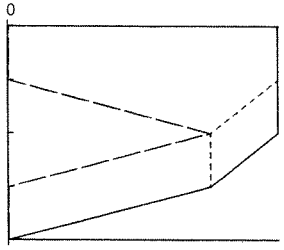

16.07 16.12 40
3 3 1 336

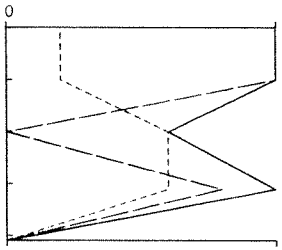

16.14 16.18 41
3 2 3 294

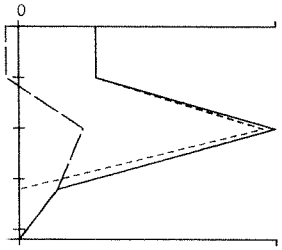

16.20 16.24 42
7 7 2 336

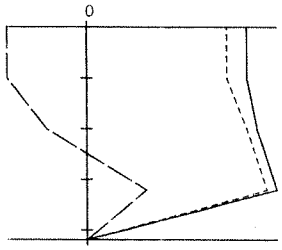

16.25 16.28 42
14 14 -2 0

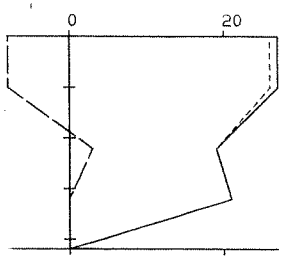

16.30 16.35 42
20 20 -2 356

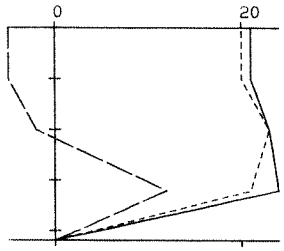

16.36 16.39 42
19 19 1 347

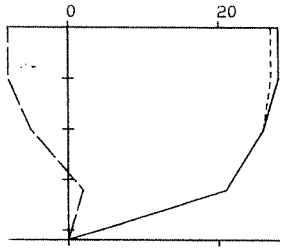

16.40 16.46 42
22 22 -4 359

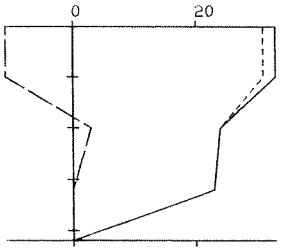

16.47 16.51 42
24 23 -3 358

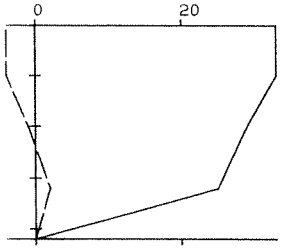

16.52 16.56 42
26 26 -1 353

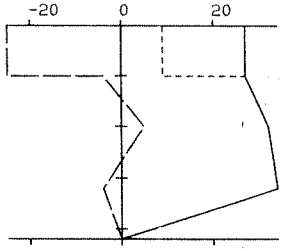

16.58 17.03 42
23 23 -6 5

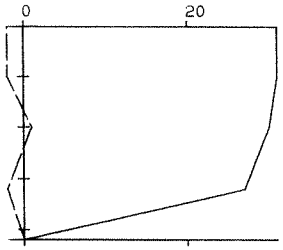

17.05 17.10 42
26 26 -1 352

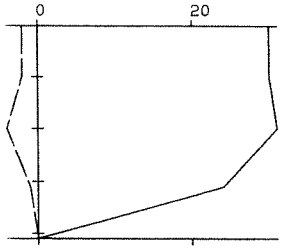

17.11 17.15 41
25 25 -2 355

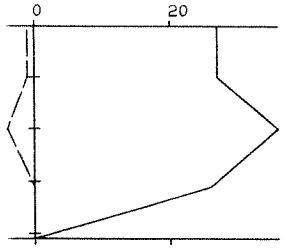

17.16 17.20 41
26 26 -1 353

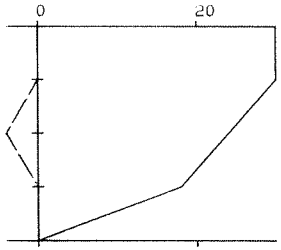

17.21 17.24 40
22 22 -1 353

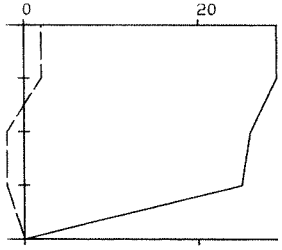

17.27 17.32 40
24 24 0 351

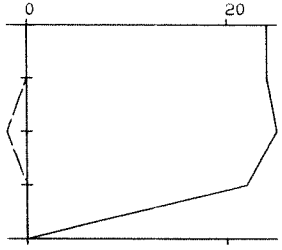

17.34 17.39 40
21 21 -1 351

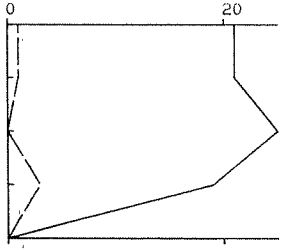

17.40 17.45 40
19 19 1 347

TOELICHTING OP DE VERTIKALEN

——— V - - - - - - - VSIN — — — VCOS

14.01 14.15 295 : BEGINTYD EINDTYD BODEMDIEPTE

100 10 92 265 : V VSIN VCOS R (GEM)

VERTIKALE SCHAAL : DIEPTE IN DM TOV WATEROPP.

HORIZONTALE SCHAAL: SNELHEDEN IN CM/S.

RIJKSWATERSTAAT
DIRECTIE ZEELAND
MEETDIENST

STROOMMETING : DEBIET EOS T3 RAAI VI

RAAI : 6 DEELRAAI : NVT PUNT : 1 LOKATIE : ZUI1(-131)

X : 51497.00 Y : 398890.00

DATUM : 890605 CODE: M2302

A3. 0004

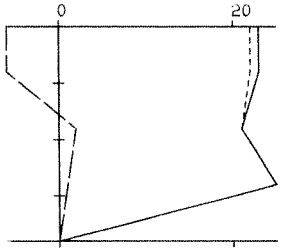

17.47 17.52 38
20 20 -1 354

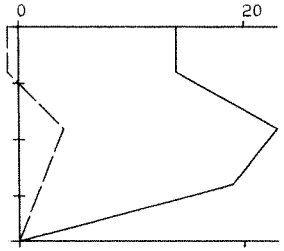

17.53 17.58 38
16 16 1 346

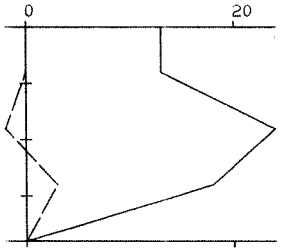

17.59 18.05 38
16 16 0 349

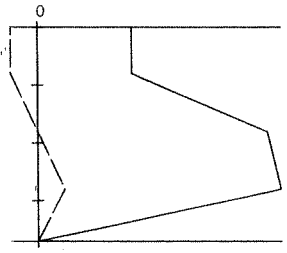

18.07 18.12 37
12 12 0 351

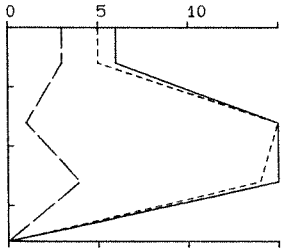

18.14 18.20 36
10 10 2 336

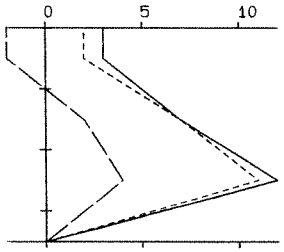

18.21 18.28 35
6 6 1 339

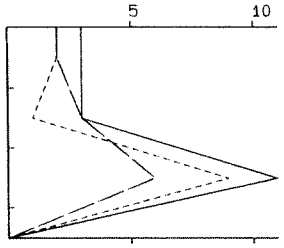

18.29 18.35 35
5 3 3 307

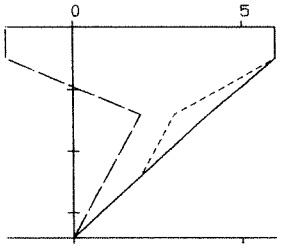

18.36 18.41 34
3 3 0 345

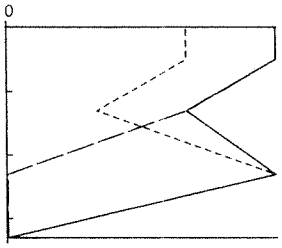

18.43 18.48 33
2 2 1 312

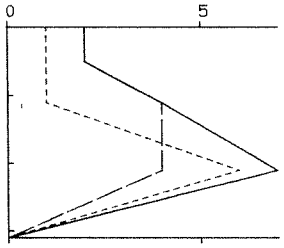

18.49 18.54 31
4 2 3 301

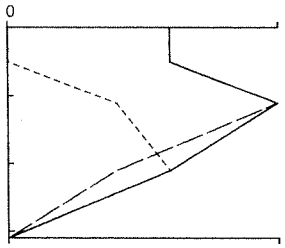

18.55 18.59 31
3 1 3 289

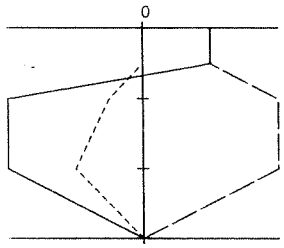

19.07 19.12 30
-3 -1 3 242

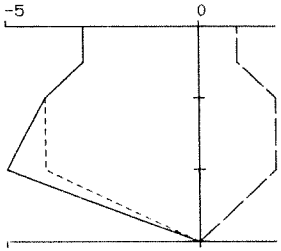

19.13 19.16 30
-3 -3 1 195

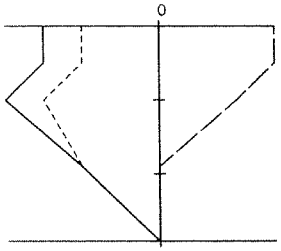

19.18 19.22 29
-2 -2 1 204

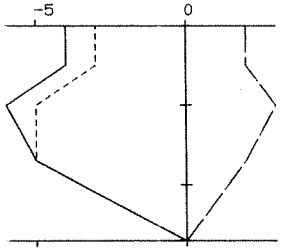

19.23 19.26 27
-4 -4 2 198

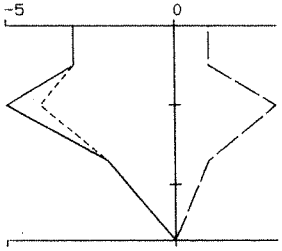

19.27 19.30 27
-3 -2 1 198

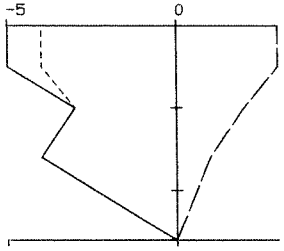

19.31 19.34 26
-3 -3 2 198

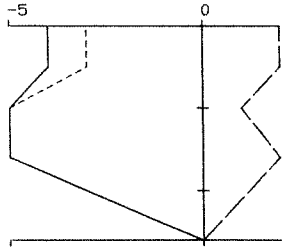

19.36 19.39 26
-4 -3 1 192

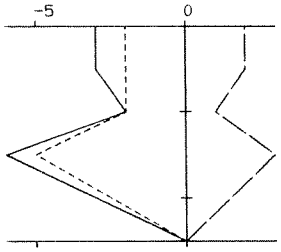

19.40 19.43 25
-3 -3 2 204

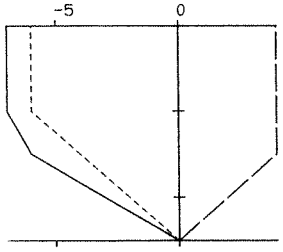

19.45 19.50 25
-5 -4 3 207

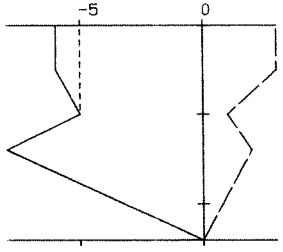

19.52 19.56 24
-5 -5 2 189

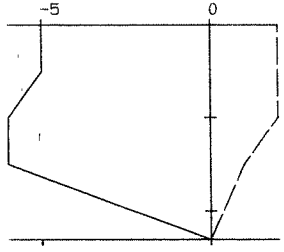

19.57 20.00 23
-5 -5 1 186

TOELICHTING OP DE VERTIKALEN

——— V - - - - - - - VSIN — — — — VCOS

14.01 14.15 295 : BEGINTYD EINDTYD BODEMDIEPTE

100 10 92 265 : V VSIN VCOS R (GEM)

VERTIKALE SCHAAL : DIEPTE IN DM TOV WATEROPP.

HORIZONTALE SCHAAL: SNELHEDEN IN CM/S.

RIJKSWATERSTAAT
DIRECTIE ZEELAND
MEETDIENST

STROOMMETING : DEBIET EOS T3 RAAI VI

RAAI : 6 DEELRAAI : NVT PUNT : 1 LOKATIE : ZUI1(-131)

X : 51497.00 Y : 398890.00

DATUM : 890605 CODE: M2302

A3. 0005

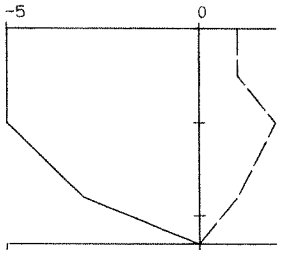

20.03 20.08 23
-4 -4 1 187

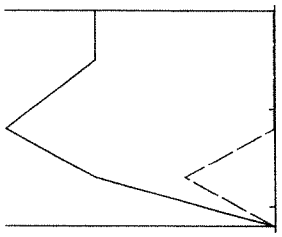

20.09 20.15 22
-2 -2 0 164

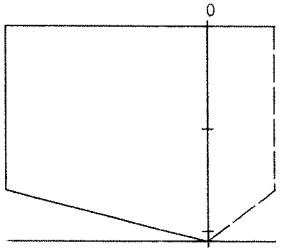

20.16 20.22 21
-3 -3 1 188

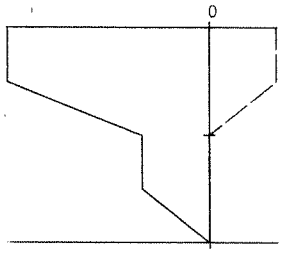

20.24 20.31 20
-2 -2 0 183

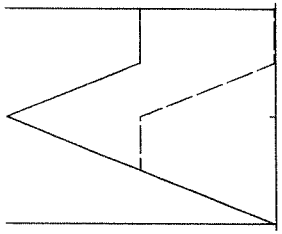

20.32 20.39 20
-1 -1 -1 146

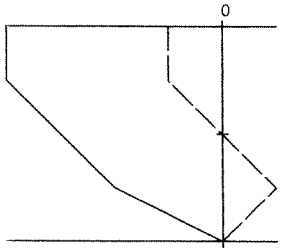

20.42 20.48 20
-3 -3 0 167

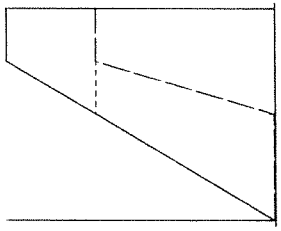

20.50 20.55 20
-2 -2 -1 143

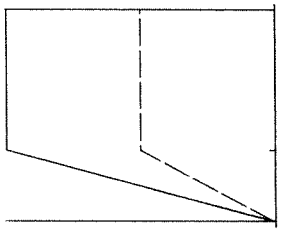

20.57 21.03 15
-2 -2 -1 143

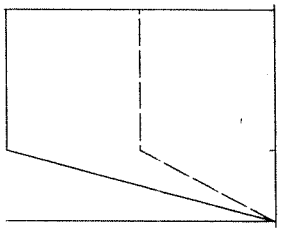

21.05 21.08 15
-2 -2 -1 143

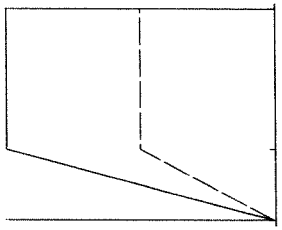

21.14 21.18 15
-2 -2 -1 143

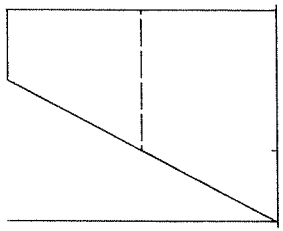

21.20 21.23 15
-2 -1 -1 138

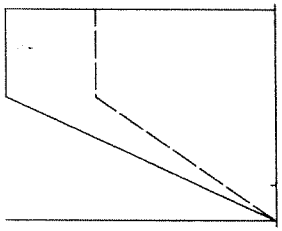

21.27 21.29 12
-3 -2 -2 125

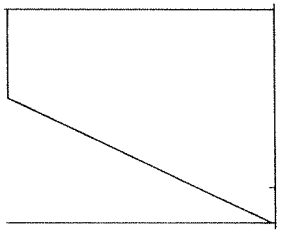

21.32 21.33 12
-1 -1 -1 125

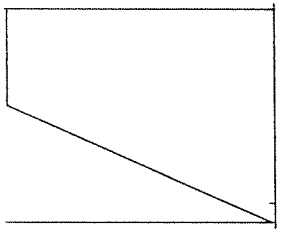

21.37 21.43 11
-1 -1 -1 125

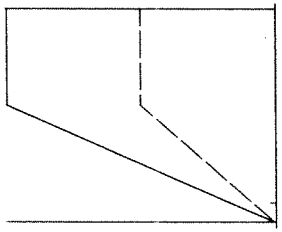

21.46 21.48 11
-2 -2 -1 143

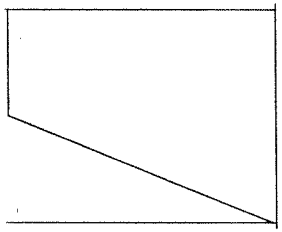

21.56 22.02 10
-1 -1 -1 125

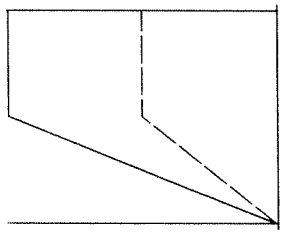

22.08 22.10 10
-2 -2 -1 143

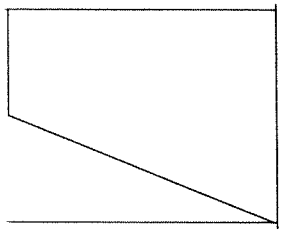

22.11 22.14 10
-1 -1 -1 125

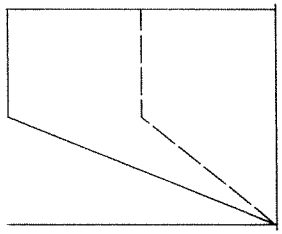

22.16 22.19 10
-1 -1 -1 125

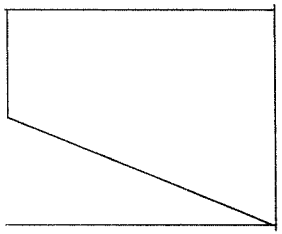

22.20 22.21 10
-1 -1 -1 125

TOELICHTING OP DE VERTIKALEN

——— V - - - - - - - VSIN — — — — VCOS

14.01 14.15 295 : BEGINTYD EINDTYD BODEMDIEPTE

100 10 92 265 : V VSIN VCOS R (GEM)

VERTIKALE SCHAAL : DIEPTE IN DM TOV WATEROPP.

HORIZONTALE SCHAAL: SNELHEDEN IN CM/S.

RIJKSWATERSTAAT
DIRECTIE ZEELAND
MEETDIENST

STROOMMETING : DEBIET EOS T3 RAAI VI

RAAI : 6 DEELRAAI : NVT PUNT : 1 LOKATIE : ZUI1(-131)

X : 51497.00 Y : 398890.00

DATUM : 890605 CODE: M2302

A3. 0006

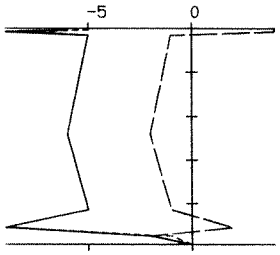

10.13 10.25 247
-6 -5 -1 158

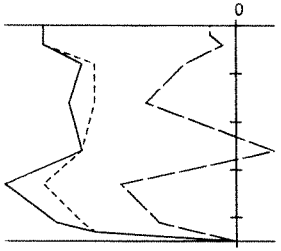

10.28 10.41 225
-13 -12 -4 152

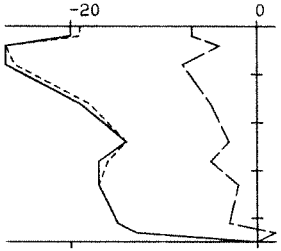

10.43 10.57 225
-18 -18 -4 157

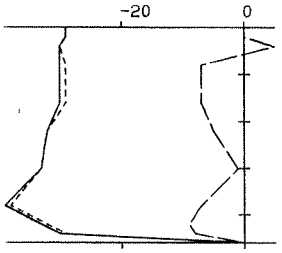

10.59 11.14 230
-31 -31 -4 162

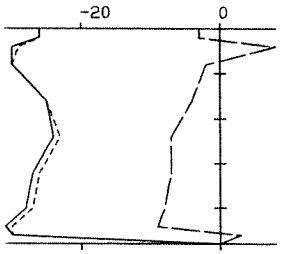

11.23 11.36 240
-26 -26 -4 160

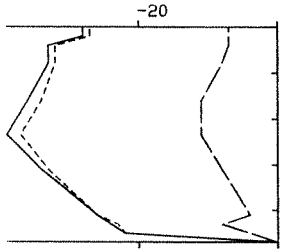

11.38 11.54 235
-32 -31 -8 155

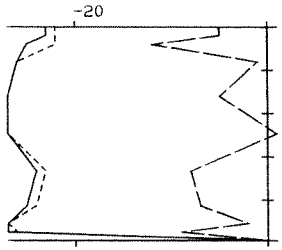

11.57 12.12 246
-25 -25 -5 160

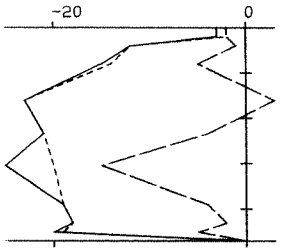

12.13 12.26 235
-18 -17 -4 156

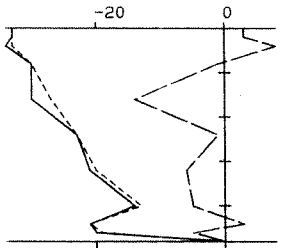

12.28 12.43 240
-24 -23 -4 161

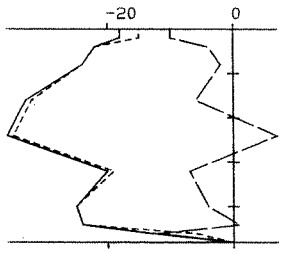

12.46 13.00 240
-25 -25 -3 163

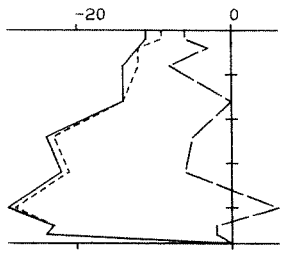

13.01 13.16 240
-19 -18 -3 161

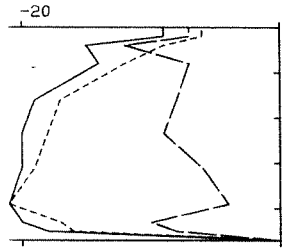

13.19 13.32 235
-17 -16 -7 145

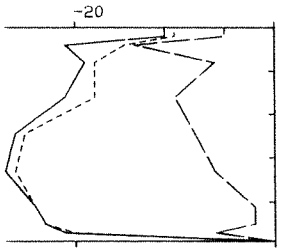

13.34 13.52 245
-22 -21 -7 152

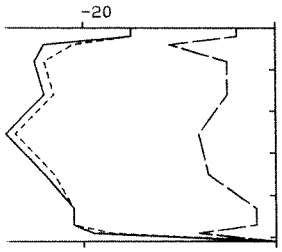

13.53 14.07 255
-23 -22 -6 156

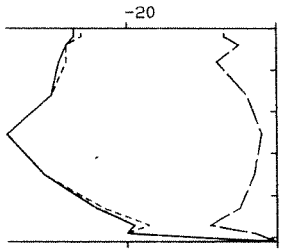

14.08 14.21 255
-28 -28 -4 161

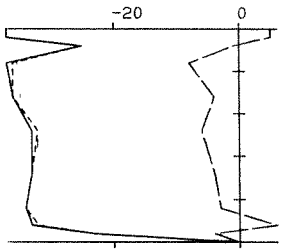

14.23 14.42 250
-33 -32 -3 164

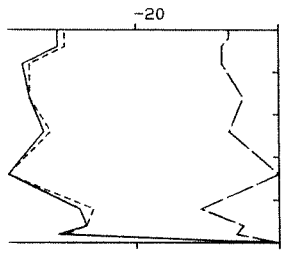

14.45 15.00 250
-32 -32 -6 160

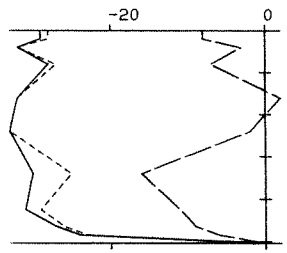

15.04 15.16 252
-29 -28 -7 157

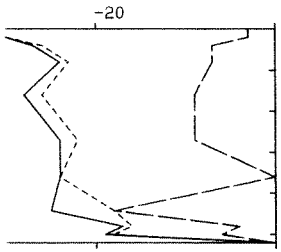

15.20 15.34 260
-24 -22 -7 152

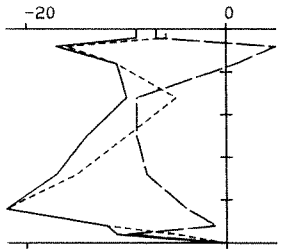

15.36 15.50 250
-13 -11 -5 144

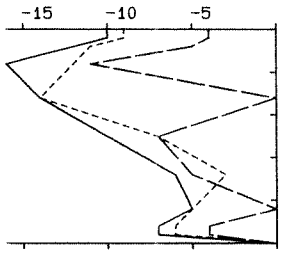

15.51 16.06 250
-9 -8 -4 141

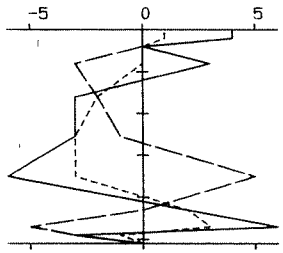

16.07 16.20 255
-1 -1 0 159

TOELICHTING OP DE VERTIKALEN

——— V - - - - - - - VSIN — — — — VCOS

14.01 14.15 295 : BEGINTYD EINDTYD BODEMDIEPTE

100 10 92 265 : V VSIN VCOS R (GEM)

VERTIKALE SCHAAL : DIEPTE IN DM TOV WATEROPP.

HORIZONTALE SCHAAL: SNELHEDEN IN CM/S.

RIJKSWATERSTAAT
DIRECTIE ZEELAND
MEETDIENST

STROOMMETING : DEBIET EOS T3 RAAI VI

RAAI : 6 DEELRAAI : NVT PUNT : 2 LOKATIE : HOU1(-95)

X : 51726.00 Y : 398931.00

DATUM : 890605 CODE: M2302

A3. 0007

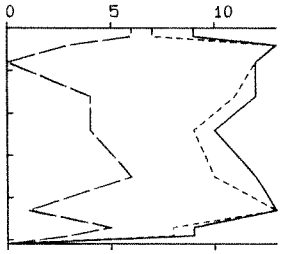

16.23 16.38 255
11 10 4 331

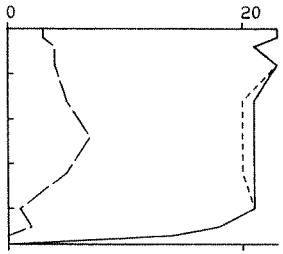

16.40 16.54 240
20 20 4 339

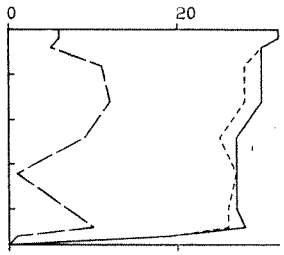

16.56 17.13 240
27 26 7 335

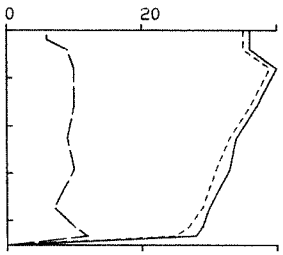

17.15 17.34 226
33 32 9 334

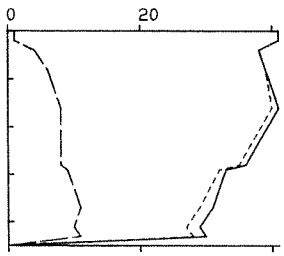

17.36 17.53 225
35 35 8 338

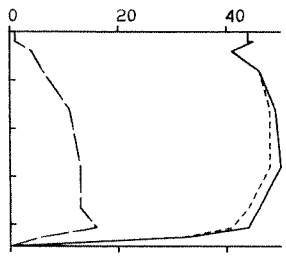

17.54 18.08 223
45 44 10 338

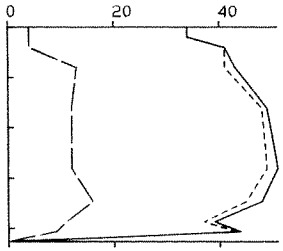

18.10 18.21 213
45 43 11 336

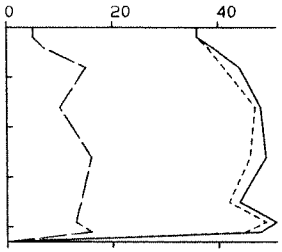

18.26 18.38 215
44 43 12 334

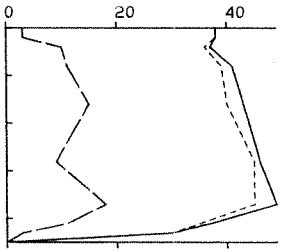

18.40 18.52 225
41 40 11 334

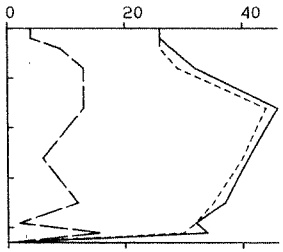

18.54 19.07 215
36 35 9 335

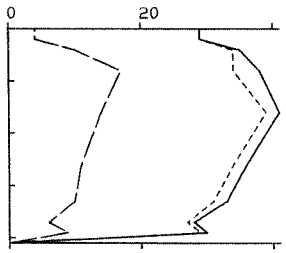

19.10 19.23 205
35 33 11 331

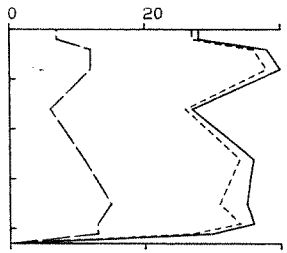

19.25 19.37 215
33 31 10 331

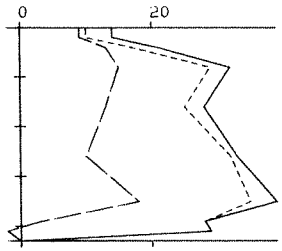

19.38 19.51 215
29 27 11 327

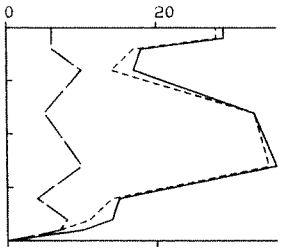

19.52 20.05 200
24 23 7 333

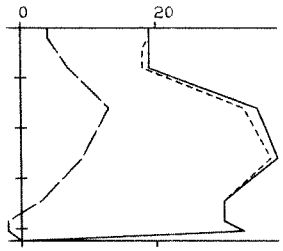

20.07 20.18 212
29 28 7 337

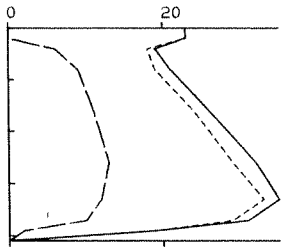

20.22 20.36 205
26 25 9 329

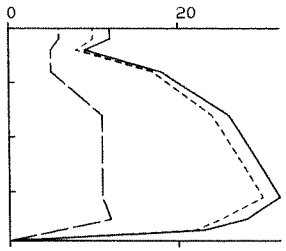

20.37 20.50 195
23 21 9 328

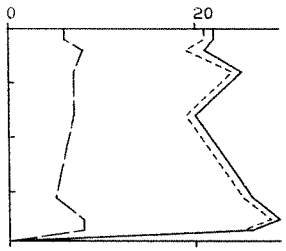

20.52 21.02 195
23 22 6 334

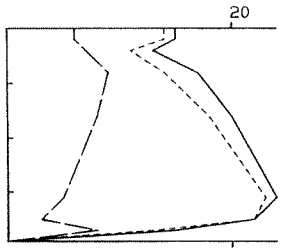

21.04 21.15 195
19 17 7 329

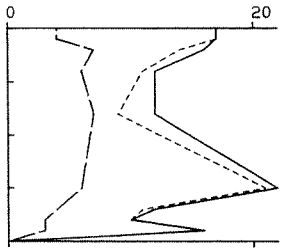

21.16 21.26 200
14 13 6 327

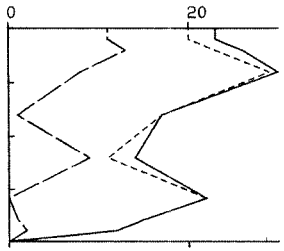

21.29 21.41 198
19 18 5 334

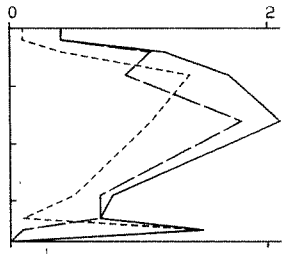

21.43 21.55 185
13 8 10 298

TOELICHTING OP DE VERTIKALEN

——— V - - - - - - - VSIN — — — VCOS

14.01 14.15 295 : BEGINTYD EINDTYD BODEMDIEPTE

100 10 92 265 : V VSIN VCOS R (GEM)

VERTIKALE SCHAAL : DIEPTE IN DM TOV WATEROPP.

HORIZONTALE SCHAAL: SNELHEDEN IN CM/S.

RIJKSWATERSTAAT
DIRECTIE ZEELAND
MEETDIENST

STROOMMETING : DEBIET EOS T3 RAAI VI

RAAI : 6 DEELRAAI : NVT PUNT : 2 LOKATIE : HOU1(-95)

X : 51726.00 Y : 398931.00

DATUM : 890605 CODE: M2302

A3. 0008

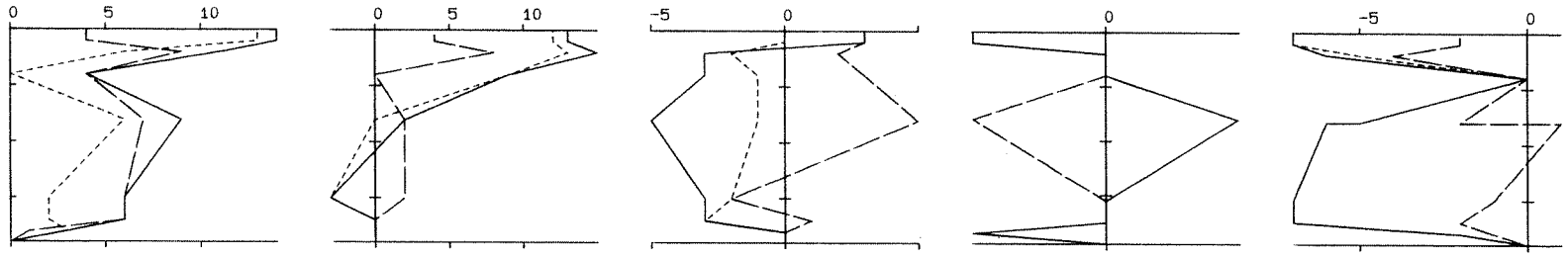

21.57 22.06 190	22.08 22.19 190	22.20 22.32 190	22.35 22.45 195	22.49 22.58 190
7 4 6 296	3 3 2 313	-2 -1 2 226	0 0 0 103	-5 -5 -1 159

TOELICHTING OP DE VERTIKALEN

———— V - - - - - - - VSIN — — — — VCOS

14.01 14.15 295 : BEGINTYD EINDTYD BODEMDIEPTE

100 10 92 265 : V VSIN VCOS R (GEM)

VERTIKALE SCHAAL : DIEPTE IN DM TOV WATEROPP.

HORIZONTALE SCHAAL: SNELHEDEN IN CM/S.

RIJKSWATERSTAAT
DIRECTIE ZEELAND
MEETDIENST

STROOMMETING : DEBIET EOS T3 RAAI VI

RAAI : 6 DEELRAAI : NVT PUNT : 2 LOKATIE : HOU1(-95)

X : 51726.00 Y : 398931.00

DATUM : 890605 CODE: M2302

A3. 0009

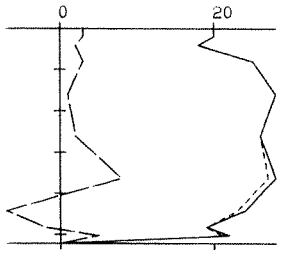

10.15 10.32 261
24 24 2 346

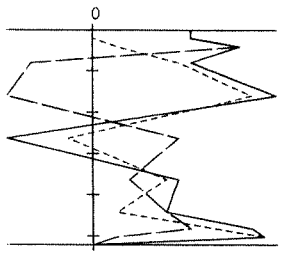

10.34 10.49 261
6 5 2 325

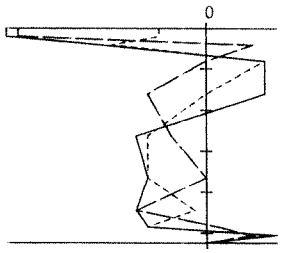

10.51 11.10 262
-3 -2 -3 120

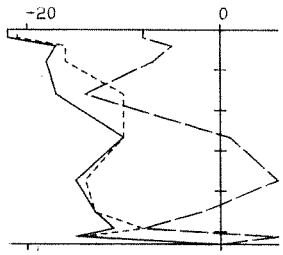

11.11 11.26 266
-13 -13 -3 156

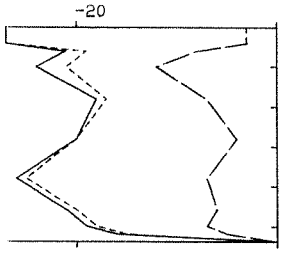

11.28 11.45 269
-21 -20 -6 153

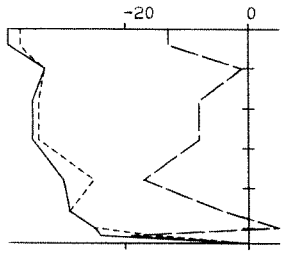

11.59 12.15 269
-31 -30 -8 155

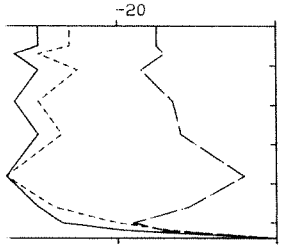

12.16 12.34 270
-30 -27 -12 146

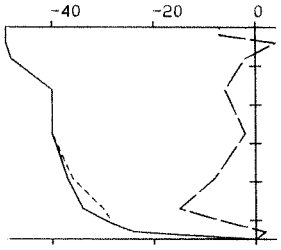

12.49 13.21 275
-38 -38 -5 162

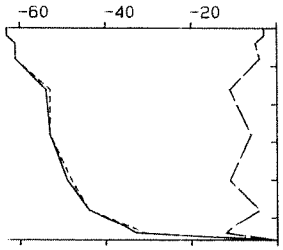

13.23 14.08 280
-51 -50 -7 162

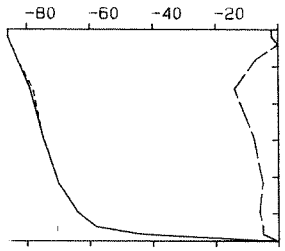

14.12 14.27 288
-73 -72 -7 164

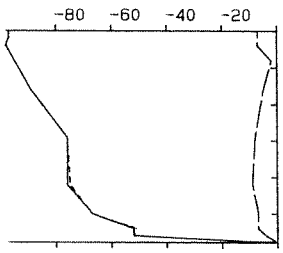

14.28 14.45 290
-78 -78 -6 165

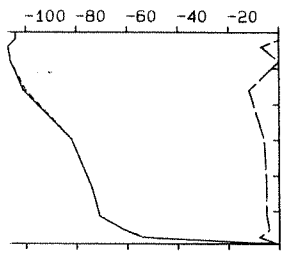

14.48 15.03 296
-84 -84 -6 166

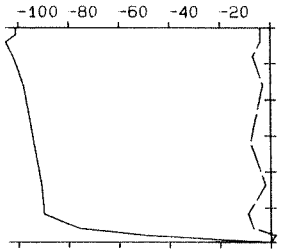

15.04 15.22 298
-92 -92 -5 167

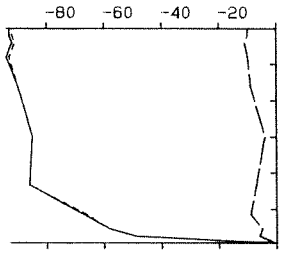

15.23 15.39 297
-82 -82 -7 165

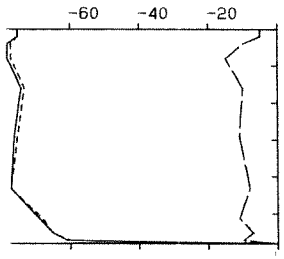

15.42 15.59 291
-74 -73 -10 162

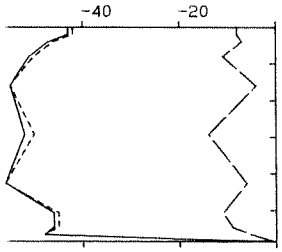

16.03 16.33 293
-50 -50 -9 160

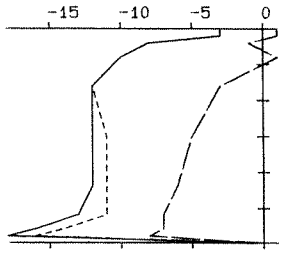

16.36 17.02 298
-11 -11 -4 149

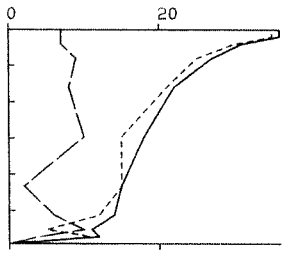

17.06 17.33 296
19 18 7 328

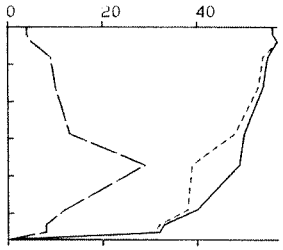

17.39 17.59 285
47 45 13 334

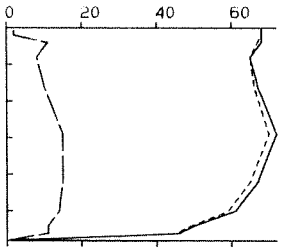

18.01 18.23 290
64 63 12 339

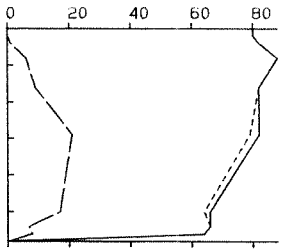

18.25 18.40 290
76 75 13 340

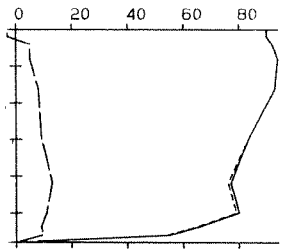

18.41 18.59 289
82 82 8 344

TOELICHTING OP DE VERTIKALEN

——— V - - - - - - - VSIN — — — — VCOS

14.01 14.15 295 : BEGINTYD EINDTYD BODEMDIEPTE

100 10 92 265 : V VSIN VCOS R (GEM)

VERTIKALE SCHAAL : DIEPTE IN DM TOV WATEROPP.

HORIZONTALE SCHAAL: SNELHEDEN IN CM/S.

RIJKSWATERSTAAT
DIRECTIE ZEELAND
MEETDIENST

STROOMMETING : DEBIET EOS T3 RAAI VI

RAAI : 6 DEELRAAI : NVT PUNT : 3 LOKATIE : WIJ1(-110)

X : 52058.00 Y : 398991.00

DATUM : 890605 CODE. M2302

A3. 0010

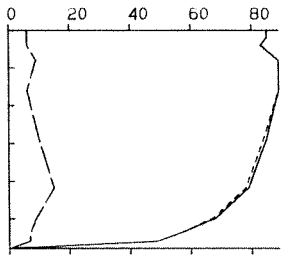

19.03 19.19 289
79 78 9 343

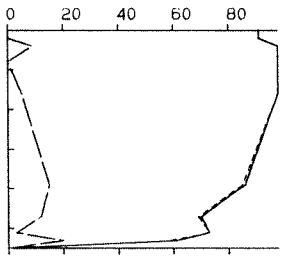

19.25 19.38 275
87 86 8 344

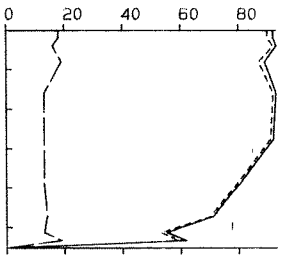

19.42 20.00 276
83 81 14 340

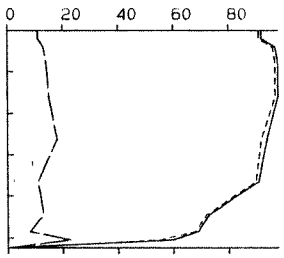

20.03 20.20 262
88 86 14 341

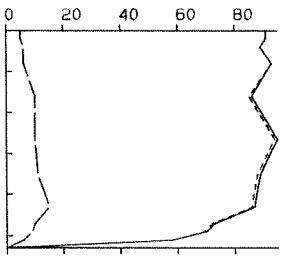

20.21 20.41 265
85 85 9 344

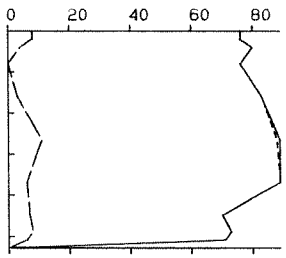

20.49 21.24 264
80 80 6 346

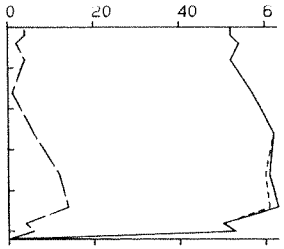

21.46 22.09 260
57 56 6 344

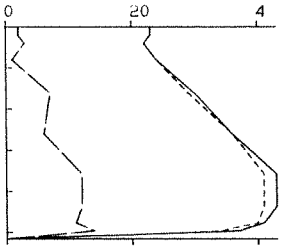

22.13 22.52 258
34 33 7 337

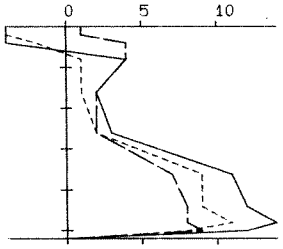

22.53 23.15 260
6 4 4 301

TOELICHTING OP DE VERTIKALEN

———— V - - - - - - - - VSIN — — — — VCOS

14.01 14.15 295 : BEGINTYD EINDTYD BODEMDIEPTE

100 10 92 265 : V VSIN VCOS R (GEM)

VERTIKALE SCHAAL : DIEPTE IN DM TOV WATEROPP.

HORIZONTALE SCHAAL: SNELHEDEN IN CM/S.

RIJKSWATERSTAAT
DIRECTIE ZEELAND
MEETDIENST

STROOMMETING : DEBIET EOS T3 RAAI VI

RAAI : 6 DEELRAAI : NVT PUNT : 3 LOKATIE : WIJ1(-110)

X : 52058.00 Y : 398991.00

DATUM : 890605 CODE: M2302

A3. 0011

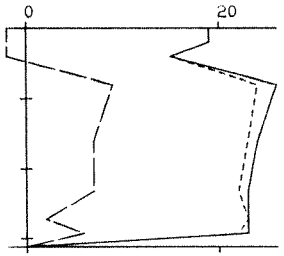

9.59 10.09 156
22 21 5 337

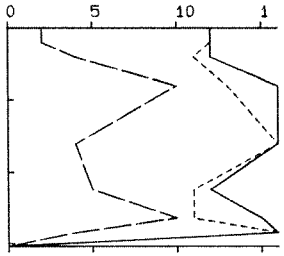

10.13 10.23 152
14 13 6 326

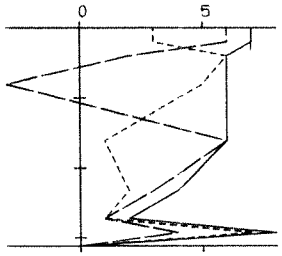

10.26 10.36 156
4 3 3 309

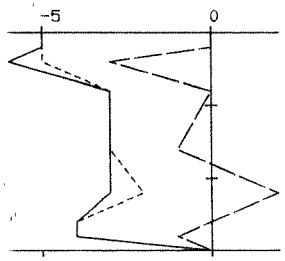

10.38 10.47 150
-3 -3 0 165

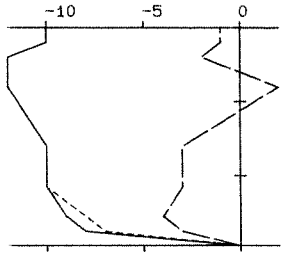

10.49 10.58 148
-10 -10 -2 160

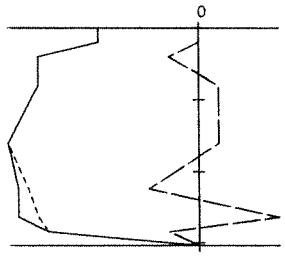

11.01 11.12 152
-16 -16 0 171

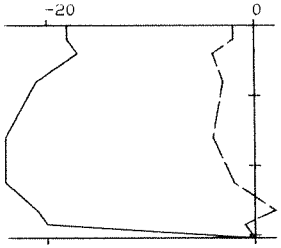

11.15 11.24 152
-21 -21 -2 164

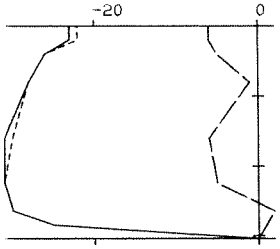

11.27 11.38 152
-27 -27 -3 163

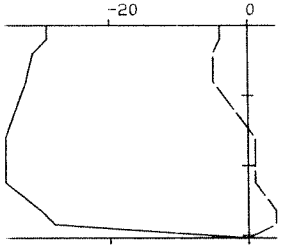

11.41 11.51 152
-31 -31 -1 169

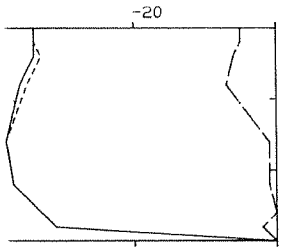

11.53 12.04 150
-34 -34 -3 165

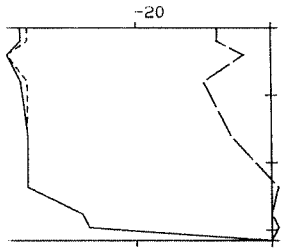

12.07 12.17 158
-34 -34 -4 163

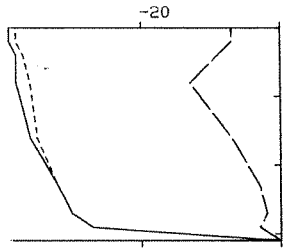

12.19 12.29 155
-34 -33 -7 159

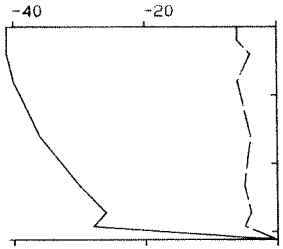

12.32 12.42 156
-34 -34 -5 162

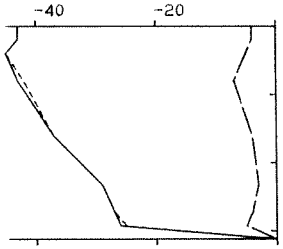

12.44 12.53 156
-35 -35 -4 163

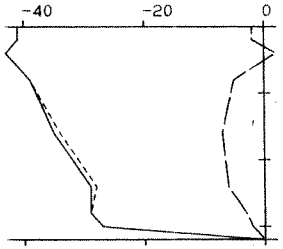

12.57 13.07 160
-34 -33 -4 163

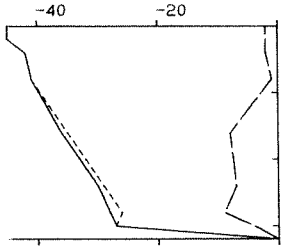

13.09 13.20 160
-35 -34 -5 162

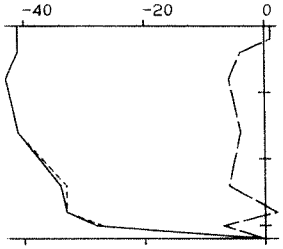

13.22 13.31 160
-37 -37 -4 164

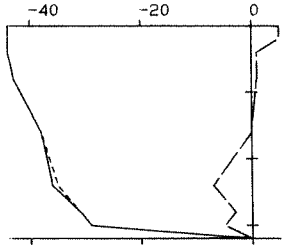

13.33 13.44 160
-37 -37 -1 168

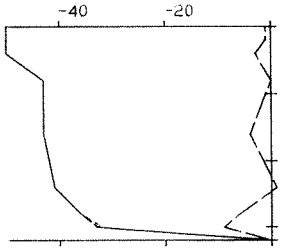

13.46 13.56 160
-41 -41 -2 167

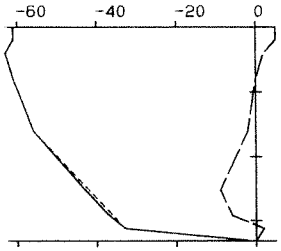

13.59 14.09 166
-50 -50 -2 168

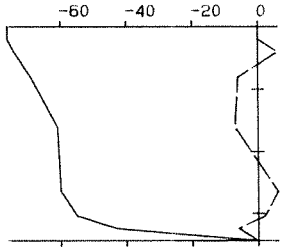

14.11 14.20 172
-61 -61 -1 169

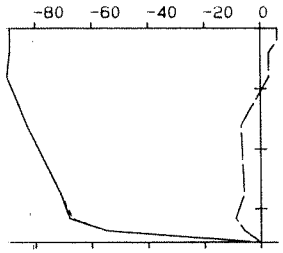

14.35 14.45 178
-77 -77 -3 168

TOELICHTING OP DE VERTIKALEN

_____ V - - - - - - - VSIN — — — VCOS

14.01 14.15 295 : BEGINTYD EINDTYD BODEMDIEPTE

100 10 92 265 : V VSIN VCOS R (GEM)

VERTIKALE SCHAAL : DIEPTE IN DM TOV WATEROPP.

HORIZONTALE SCHAAL: SNELHEDEN IN CM/S.

RIJKSWATERSTAAT
DIRECTIE ZEELAND
MEETDIENST

STROOMMETING : DEBIET EOS T3 RAAI VI

RAAI : 6 DEELRAAI : NVT PUNT : 4 LOKATIE : LOD1(-104)

X : 52392.00 Y : 399052.00

DATUM : 890605 CODE: M2302

A3. 0012

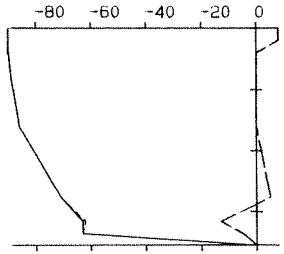

14.48 14.58 178
-78 -78 0 170

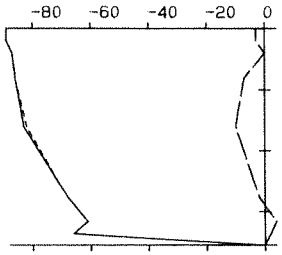

15.20 15.30 178
-76 -76 -4 167

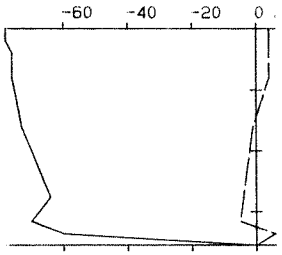

15.33 15.43 178
-69 -69 0 170

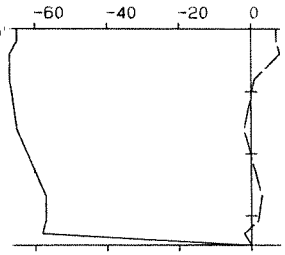

15.45 15.55 174
-61 -61 2 172

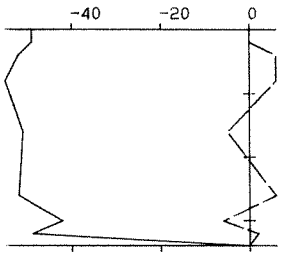

15.57 16.07 170
-49 -49 1 171

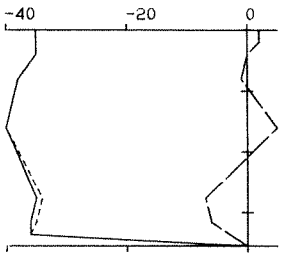

16.11 16.22 178
-36 -36 -1 169

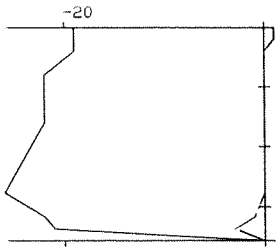

16.24 16.35 178
-22 -22 0 170

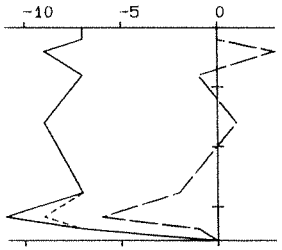

16.38 16.47 178
-8 -8 -1 165

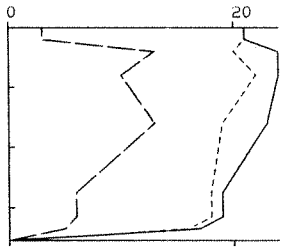

17.03 17.15 177
21 19 9 325

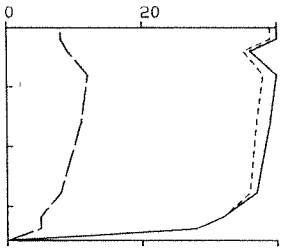

17.19 17.31 178
36 35 9 336

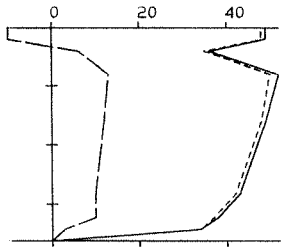

17.35 17.45 181
44 43 8 339

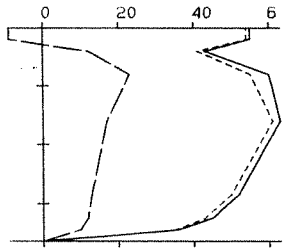

17.47 17.58 182
52 51 13 335

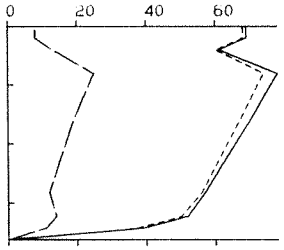

18.00 18.10 181
62 60 16 335

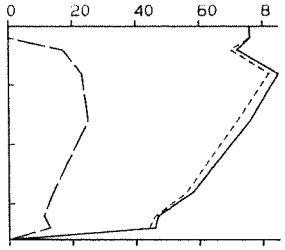

18.12 18.22 180
67 65 17 335

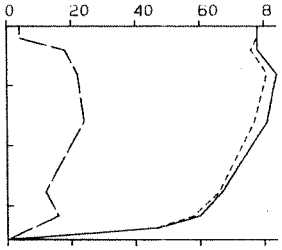

18.23 18.34 178
72 70 17 337

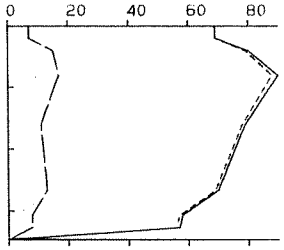

18.36 18.47 173
73 72 12 341

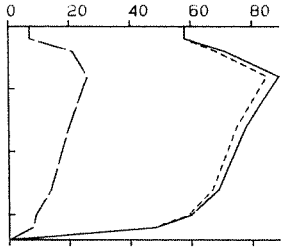

18.54 19.04 170
70 68 17 336

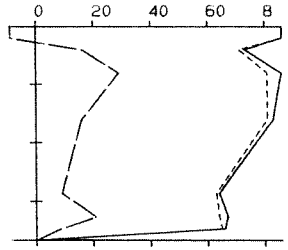

19.08 19.18 183
73 72 14 339

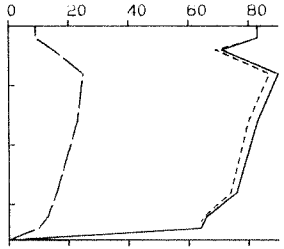

19.21 19.33 180
77 75 18 337

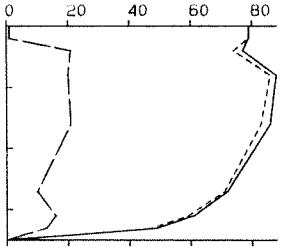

19.34 19.44 175
75 73 15 338

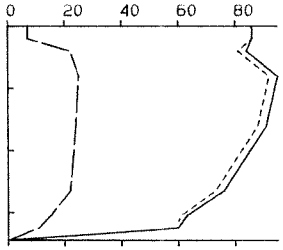

19.46 19.56 172
81 78 20 336

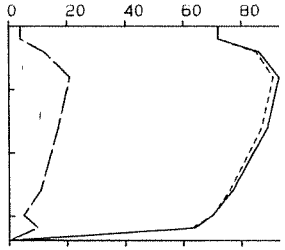

19.59 20.09 169
80 78 13 341

TOELICHTING OP DE VERTIKALEN

——— V - - - - - - - VSIN — — — — VCOS

14.01 14.15 295 : BEGINTYD EINDTYD BODEMDIEPTE

100 10 92 265 : V VSIN VCOS R (GEM)

VERTIKALE SCHAAL : DIEPTE IN DM TOV WATEROPP.

HORIZONTALE SCHAAL: SNELHEDEN IN CM/S.

RIJKSWATERSTAAT
DIRECTIE ZEELAND
MEETDIENST

STROOMMETING : DEBIET EOS T3 RAAI VI

RAAI : 6 DEELRAAI : NVT PUNT : 4 LOKATIE : LOD1(-104)

X : 52392.00 Y : 399052.00

DATUM : 890605 CODE: M2302

A3. 0013

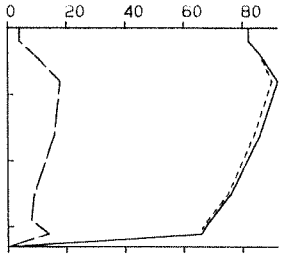

20.11 20.21 165
79 78 12 341

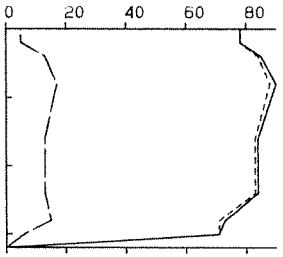

20.23 20.33 160
80 79 12 341

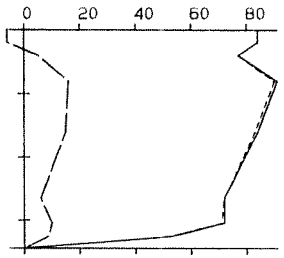

20.37 20.46 172
77 76 9 343

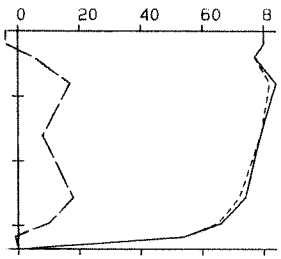

20.48 20.59 168
74 73 10 342

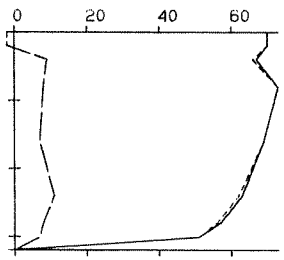

21.01 21.12 160
64 64 7 344

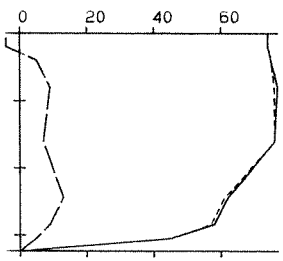

21.14 21.23 162
67 67 7 344

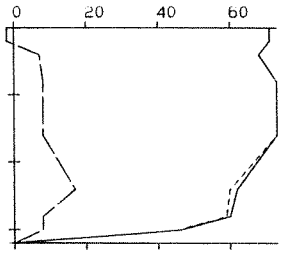

21.26 21.36 160
65 65 8 343

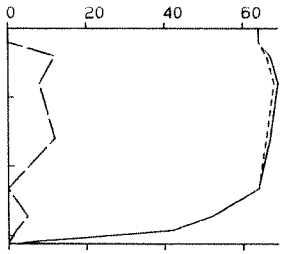

21.38 21.48 156
61 61 6 344

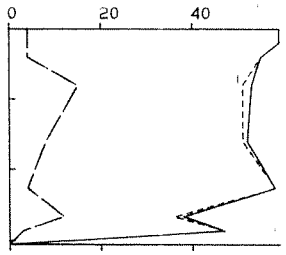

21.50 21.59 153
51 50 8 341

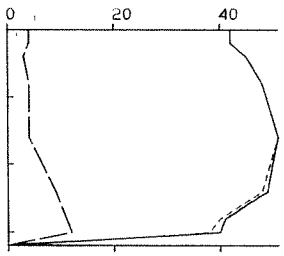

22.04 22.13 160
45 45 6 343

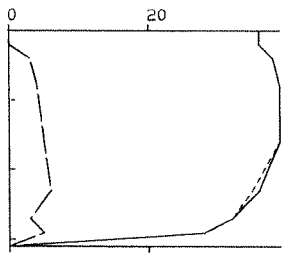

22.15 22.25 155
35 35 4 344

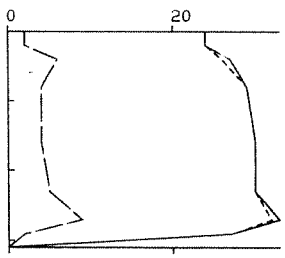

22.27 22.36 155
28 28 4 341

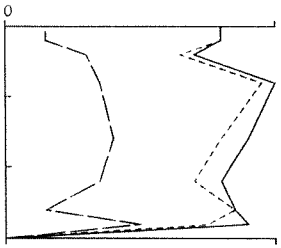

22.38 22.47 150
17 15 6 328

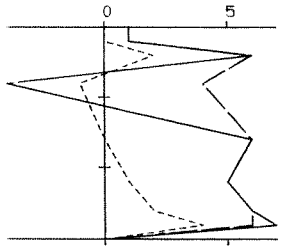

22.50 22.59 150
5 1 5 268

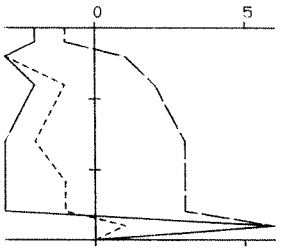

23.01 23.09 148
-3 -1 2 229

TOELICHTING OP DE VERTIKALEN

——— V - - - - - - VSIN — — — VCOS

14.01 14.15 295 : BEGINTYD EINDTYD BODEMDIEPTE

100 10 92 265 : V VSIN VCOS R (GEM)

VERTIKALE SCHAAL : DIEPTE IN DM TOV WATEROPP.

HORIZONTALE SCHAAL: SNELHEDEN IN CM/S.

RIJKSWATERSTAAT
DIRECTIE ZEELAND
MEETDIENST

STROOMMETING : DEBIET EOS T3 RAAI VI

RAAI : 6 DEELRAAI : NVT PUNT : 4 LOKATIE : LOD1(-104)

X : 52392.00 Y : 399052.00

DATUM : 890605 CODE: M2302

A3. 0014

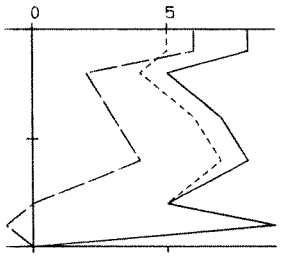

10.02 10.14 100
6 6 3 326

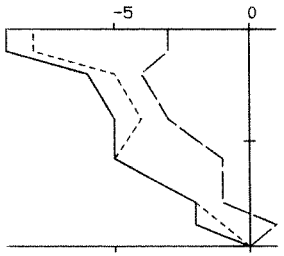

10.17 10.29 98
-5 -4 -2 145

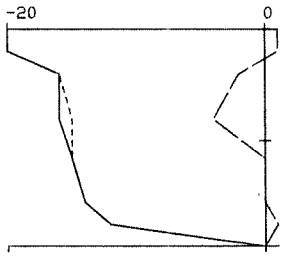

10.31 10.44 98
-15 -15 -1 167

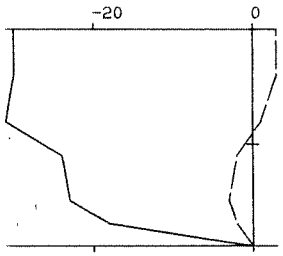

10.46 11.01 95
-25 -25 0 170

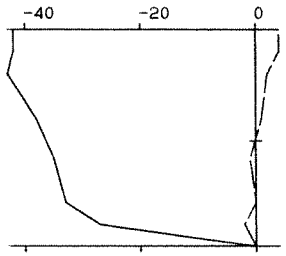

11.07 11.16 98
-35 -35 1 171

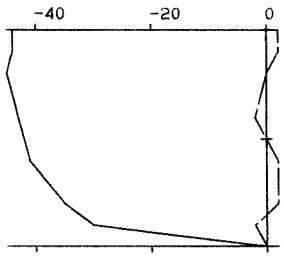

11.18 11.29 100
-38 -38 0 171

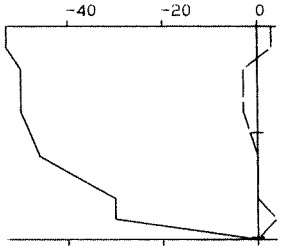

11.31 11.42 101
-42 -42 0 170

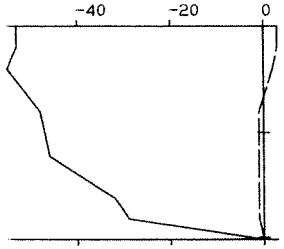

11.44 11.59 101
-43 -43 0 170

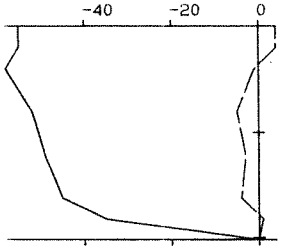

12.01 12.16 101
-47 -47 -2 168

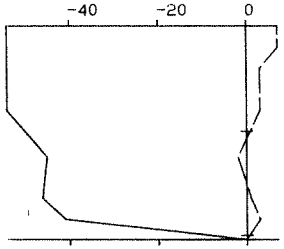

12.20 12.35 102
-47 -47 2 173

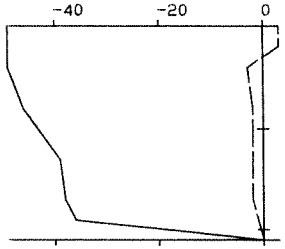

12.37 12.49 105
-41 -41 -1 168

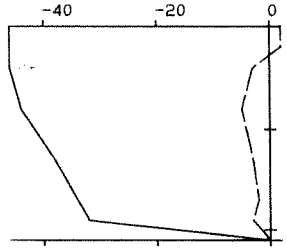

12.52 13.02 105
-39 -39 -2 166

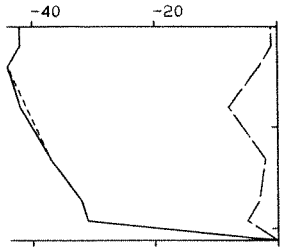

13.05 13.19 106
-37 -37 -4 164

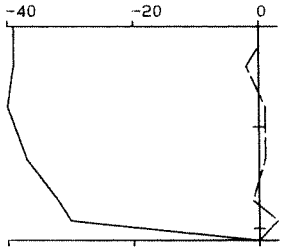

13.22 13.36 106
-35 -35 0 170

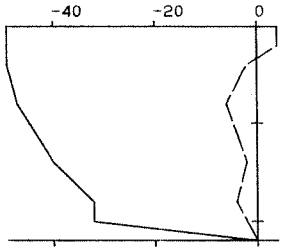

13.40 13.50 110
-40 -40 -2 167

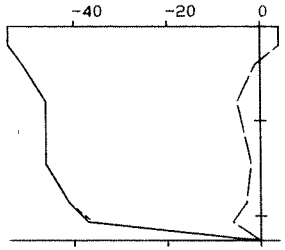

13.52 14.03 113
-44 -44 -2 167

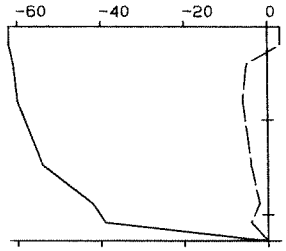

14.04 14.16 114
-52 -52 -3 166

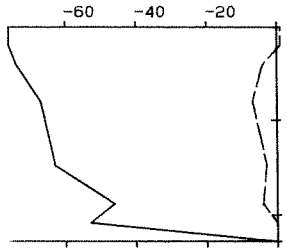

14.17 14.32 114
-61 -61 -3 167

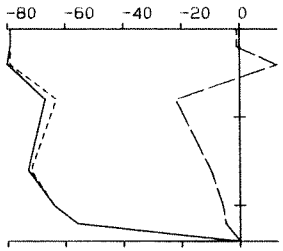

14.36 14.48 120
-67 -66 -8 163

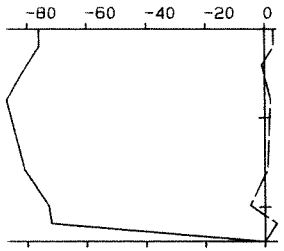

14.52 15.03 119
-77 -77 1 171

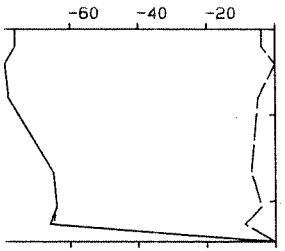

15.05 15.14 123
-69 -69 -5 166

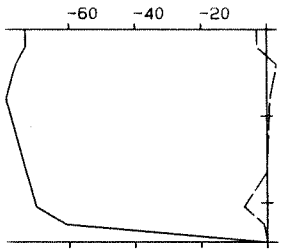

15.16 15.26 122
-71 -71 -1 169

TOELICHTING OP DE VERTIKALEN

——— V - - - - - - - VSIN — — — — VCOS

14.01 14.15 295 : BEGINTYD EINDTYD BODEMDIEPTE

100 10 92 265 : V VSIN VCOS R (GEM)

VERTIKALE SCHAAL : DIEPTE IN DM TOV WATEROPP.

HORIZONTALE SCHAAL: SNELHEDEN IN CM/S.

RIJKSWATERSTAAT
DIRECTIE ZEELAND
MEETDIENST

STROOMMETING : DEBIET EOS T3 RAAI VI

RAAI : 6 DEELRAAI : NVT PUNT : 5 LOKATIE : STE1(-108)

X : 52890.00 Y : 399122.00

DATUM : 890605 CODE: M2302

A3. 0015

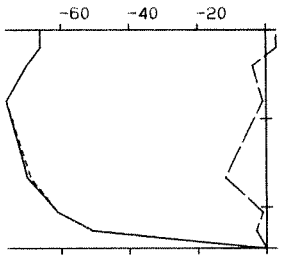

15.27 15.39 123
-65 -65 -4 167

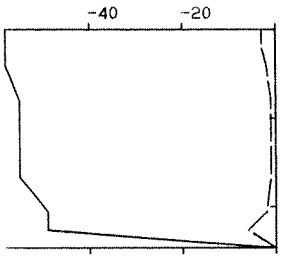

15.41 15.54 123
-52 -52 -2 168

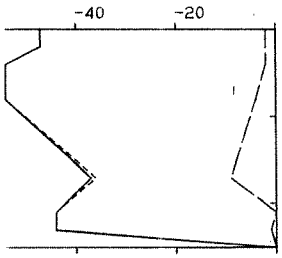

15.57 16.11 125
-44 -44 -4 165

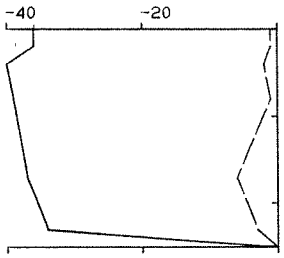

16.12 16.23 125
-36 -36 -3 165

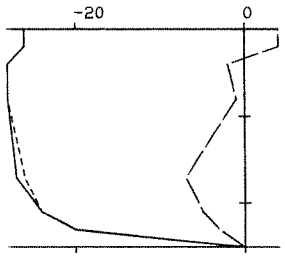

16.24 16.35 125
-25 -25 -3 164

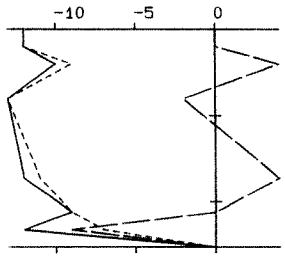

16.37 16.49 126
-10 -10 0 172

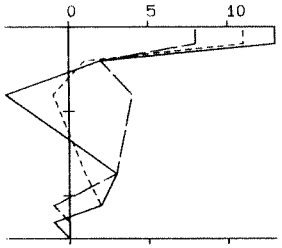

16.51 17.01 126
3 2 3 288

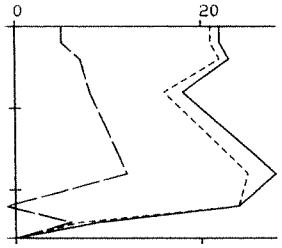

17.06 17.16 130
21 19 7 330

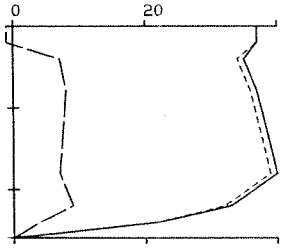

17.17 17.31 130
34 34 6 340

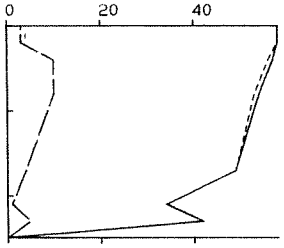

17.33 17.45 125
48 48 6 343

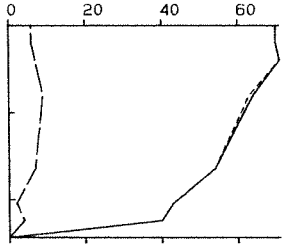

17.47 17.59 122
56 56 6 344

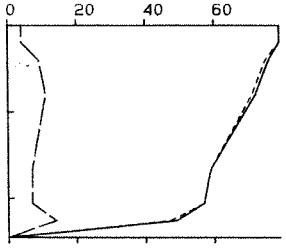

18.00 18.12 123
63 63 8 343

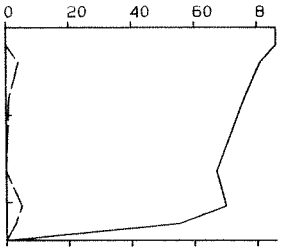

18.16 18.26 122
70 70 2 349

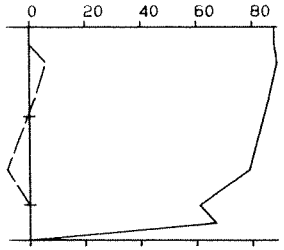

18.27 18.38 120
77 77 -1 351

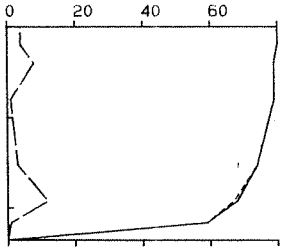

18.39 18.58 118
71 71 4 347

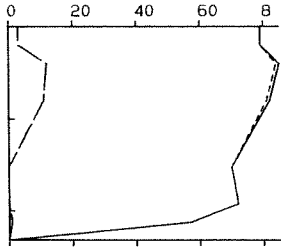

18.59 19.22 116
72 72 5 346

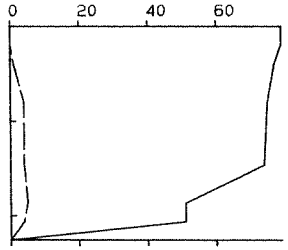

19.25 19.36 113
67 67 3 347

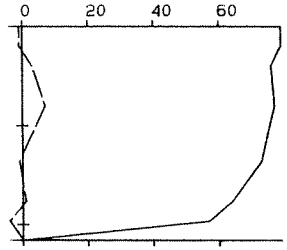

19.38 19.47 108
69 69 1 349

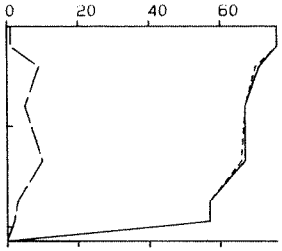

19.48 20.02 107
63 63 5 345

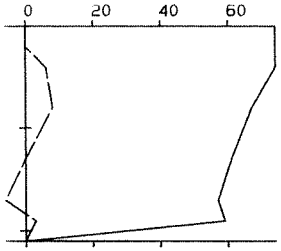

20.05 20.19 105
62 62 2 348

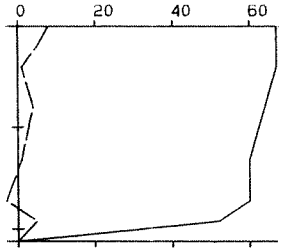

20.24 20.43 106
59 59 2 348

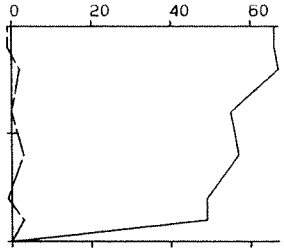

20.45 20.55 100
55 55 1 349

TOELICHTING OP DE VERTIKALEN

——— V - - - - - - - VSIN — — — — VCOS

14.01 14.15 295 : BEGINTYD EINDTYD BODEMDIEPTE

100 10 92 265 : V VSIN VCOS R (GEM)

VERTIKALE SCHAAL : DIEPTE IN DM TOV WATEROPP.

HORIZONTALE SCHAAL: SNELHEDEN IN CM/S.

RIJKSWATERSTAAT
DIRECTIE ZEELAND
MEETDIENST

STROOMMETING : DEBIET EOS T3 RAAI VI

RAAI : 6 DEELRAAI : NVT PUNT : 5 LOKATIE : STE1(-108)

X : 52890.00 Y : 399122.00

DATUM : 890605 CODE: M2302

A3. 0016

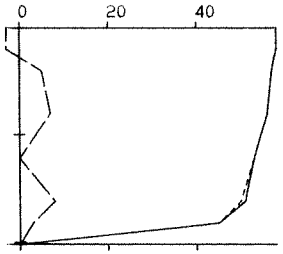

21.00 21.10 101
51 51 3 346

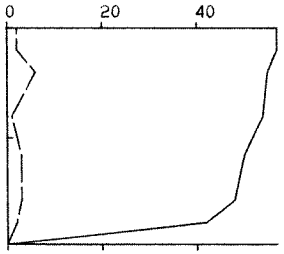

21.11 21.21 98
49 49 3 347

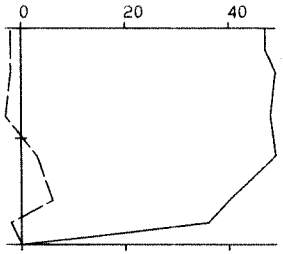

21.22 21.32 98
43 43 0 350

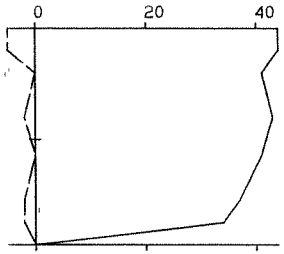

21.35 21.50 97
38 38 -2 352

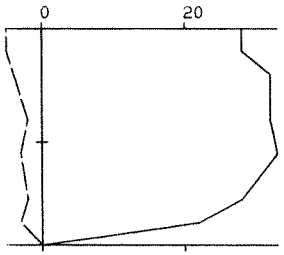

21.53 22.04 95
28 28 -3 356

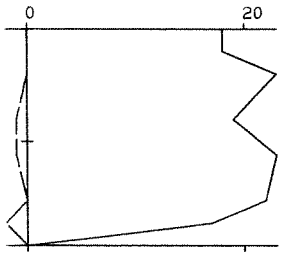

22.09 22.23 96
19 19 -1 352

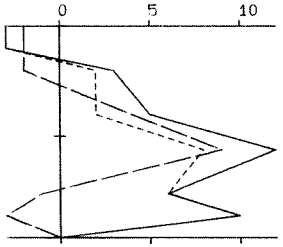

22.26 22.50 96
4 4 1 330

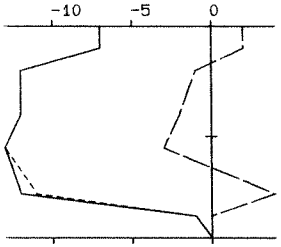

22.55 23.06 96
-9 -9 0 169

TOELICHTING OP DE VERTIKALEN

_____ V - - - - - - - VSIN — — — VCOS

14.01 14.15 295 : BEGINTYD EINDTYD BODEMDIEPTE

100 10 92 265 : V VSIN VCOS R (GEM)

VERTIKALE SCHAAL : DIEPTE IN DM TOV WATEROPP.

HORIZONTALE SCHAAL: SNELHEDEN IN CM/S.

RIJKSWATERSTAAT
DIRECTIE ZEELAND
MEETDIENST

STROOMMETING : DEBIET EOS T3 RAAI VI

RAAI : 6 DEELRAAI : NVT PUNT : 5 LOKATIE : STE1(-108)

X : 52890.00 Y : 399122.00

DATUM : 890605 CODE: M2302

A3. 0017

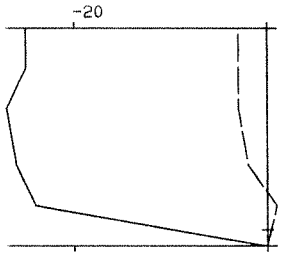

10.00 10.06 54
-23 -23 -2 166

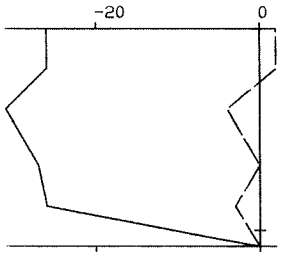

10.09 10.15 54
-25 -25 -1 168

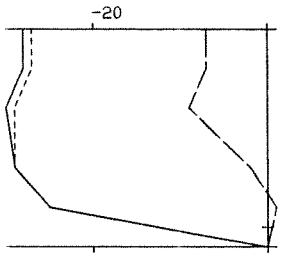

10.17 10.22 55
-25 -25 -4 160

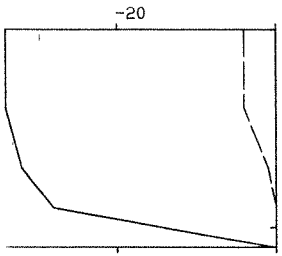

10.24 10.31 55
-29 -29 -2 166

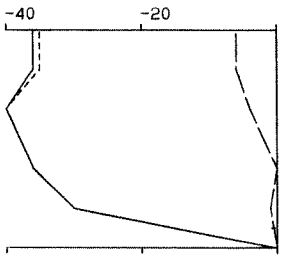

10.33 10.38 55
-32 -32 -3 165

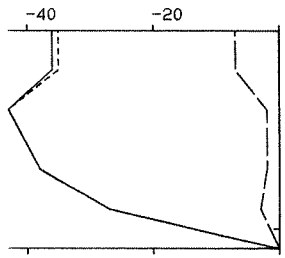

10.40 10.48 55
-33 -33 -3 164

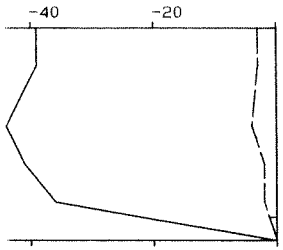

10.50 10.56 56
-37 -37 -3 166

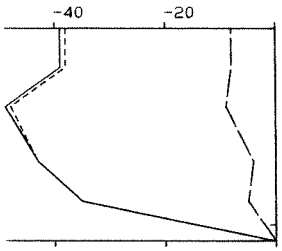

10.59 11.06 54
-38 -37 -6 161

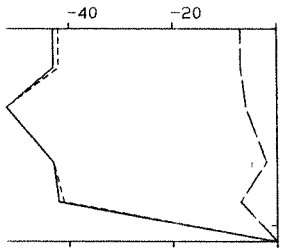

11.07 11.13 54
-41 -40 -5 163

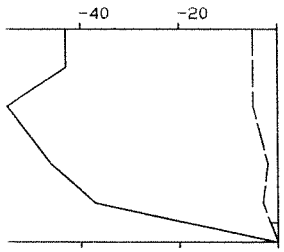

11.16 11.22 55
-42 -41 -4 165

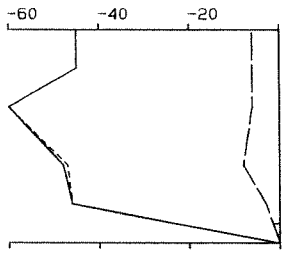

11.23 11.30 55
-45 -45 -5 163

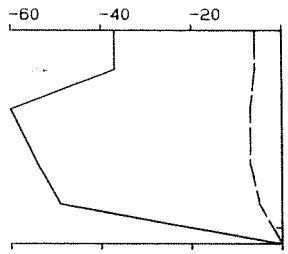

11.31 11.37 54
-45 -45 -6 163

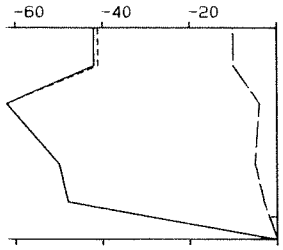

11.38 11.44 56
-46 -46 -5 163

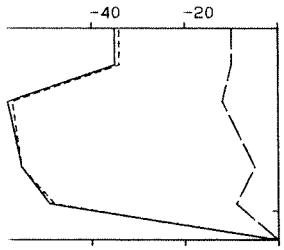

11.45 11.51 58
-45 -44 -8 159

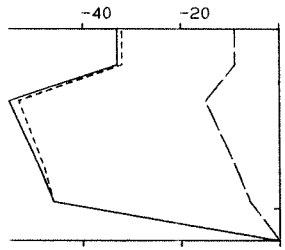

11.52 11.59 59
-41 -40 -9 157

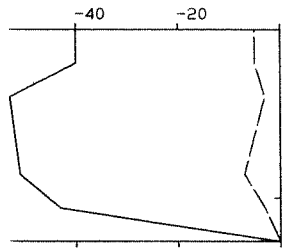

12.02 12.07 63
-44 -44 -4 164

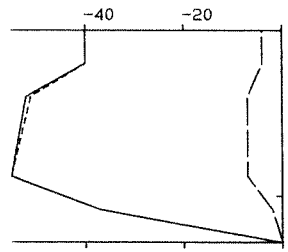

12.08 12.14 64
-44 -43 -5 163

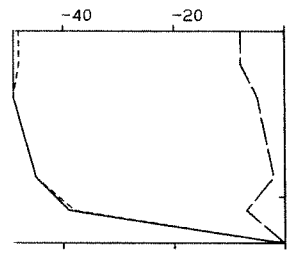

12.15 12.21 64
-42 -42 -5 163

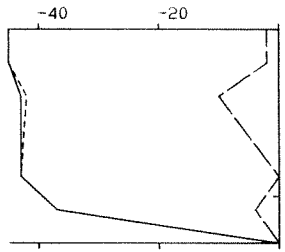

12.22 12.28 64
-39 -39 -4 164

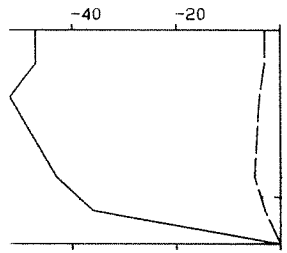

12.29 12.34 64
-42 -42 -4 165

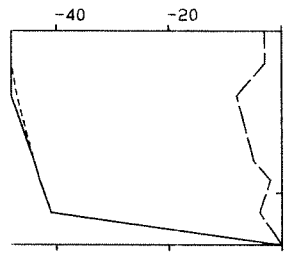

12.36 12.43 66
-42 -42 -4 164

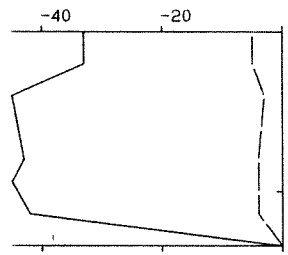

12.44 12.51 67
-38 -38 -4 164

TOELICHTING OP DE VERTIKALEN

——— V - - - - - - - VSIN — — — — VCOS

14.01 14.15 295 : BEGINTYD EINDTYD BODEMDIEPTE

100 10 92 265 : V VSIN VCOS R (GEM)

VERTIKALE SCHAAL : DIEPTE IN DM TOV WATEROPP.

HORIZONTALE SCHAAL: SNELHEDEN IN CM/S.

RIJKSWATERSTAAT
DIRECTIE ZEELAND
MEETDIENST

STROOMMETING : DEBIET EOS T3 RAAI VI

RAAI : 6 DEELRAAI : NVT PUNT : 6 LOKATIE : MOL1(-100)

X : 53481.00 Y : 399263.00

DATUM : 890605 CODE: M2302

A3. 0018

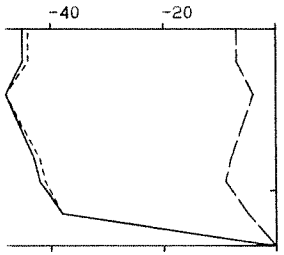

12.52 12.59 67
-40 -40 -6 162

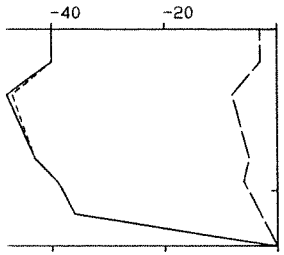

13.02 13.12 67
-39 -38 -5 163

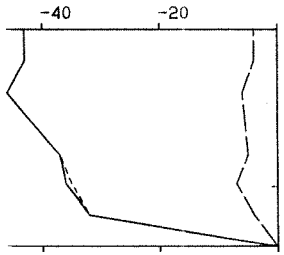

13.13 13.20 69
-37 -37 -5 163

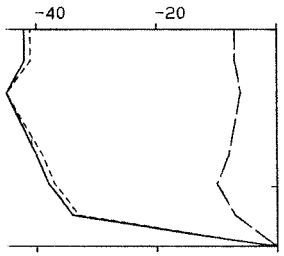

13.23 13.31 69
-37 -37 -7 159

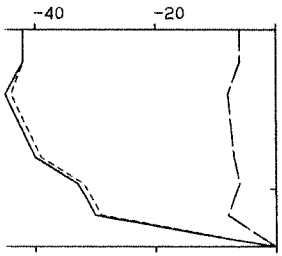

13.32 13.40 68
-36 -36 -7 160

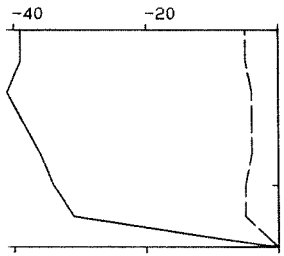

13.42 13.50 70
-34 -34 -4 163

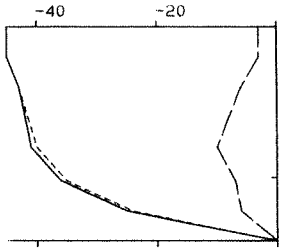

13.52 14.00 71
-36 -36 -6 161

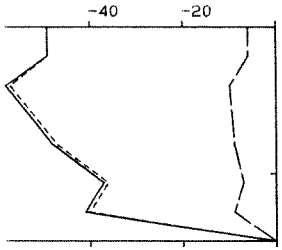

14.06 14.13 73
-44 -44 -8 160

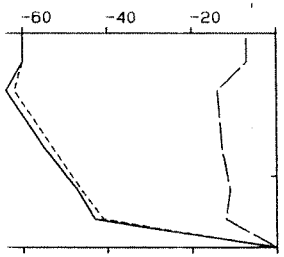

14.14 14.21 75
-51 -50 -11 158

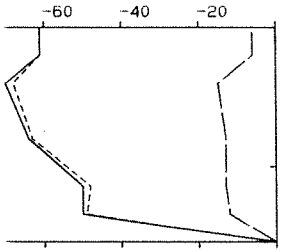

14.23 14.30 77
-56 -55 -11 159

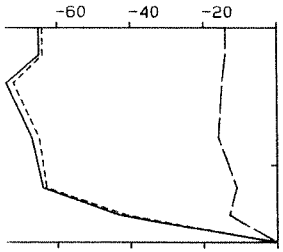

14.31 14.39 78
-60 -59 -13 157

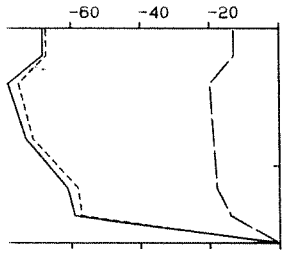

14.40 14.47 78
-64 -62 -16 156

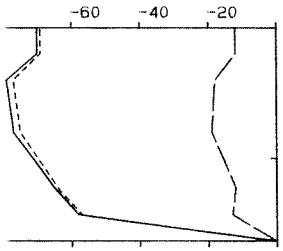

14.49 14.56 81
-67 -65 -14 158

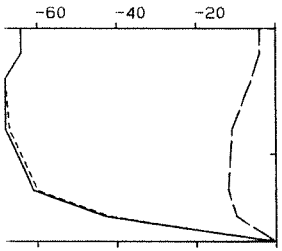

15.11 15.26 84
-59 -58 -8 162

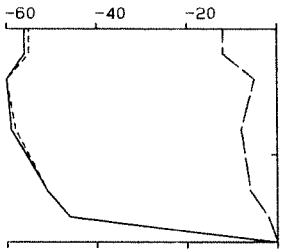

15.28 15.36 84
-52 -52 -7 163

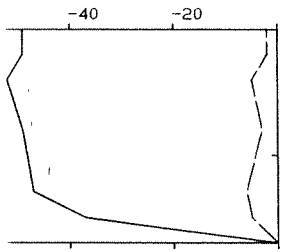

15.37 15.45 84
-45 -45 -4 165

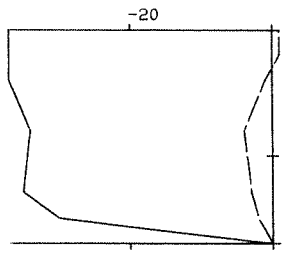

15.48 15.56 84
-33 -33 -2 167

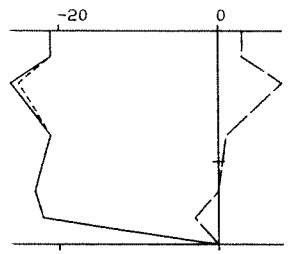

16.00 16.09 81
-21 -21 2 175

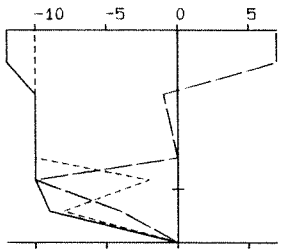

16.11 16.19 67
-8 -8 -1 166

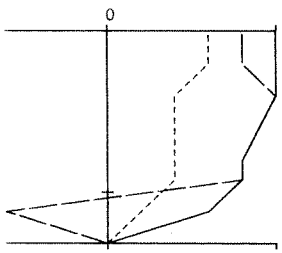

16.20 16.28 66
3 2 3 294

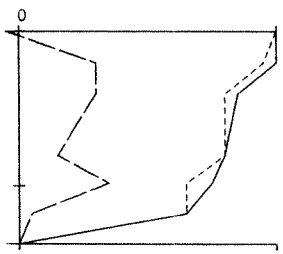

16.30 16.38 69
15 15 4 335

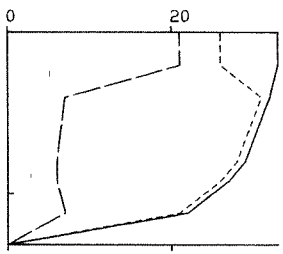

16.40 16.50 66
27 25 9 329

TOELICHTING OP DE VERTIKALEN

——— V - - - - - - - VSIN — — — — VCOS

14.01 14.15 295 : BEGINTYD EINDTYD BODEMDIEPTE

100 10 92 265 : V VSIN VCOS R (GEM)

VERTIKALE SCHAAL : DIEPTE IN DM TOV WATEROPP.

HORIZONTALE SCHAAL: SNELHEDEN IN CM/S.

RIJKSWATERSTAAT
DIRECTIE ZEELAND
MEETDIENST

STROOMMETING : DEBIET EOS T3 RAAI VI

RAAI : 6 DEELRAAI : NVT PUNT : 6 LOKATIE : MOL1(-100)

X : 53481.00 Y : 399263.00

DATUM : 890605 CODE: M2302

A3. 0019

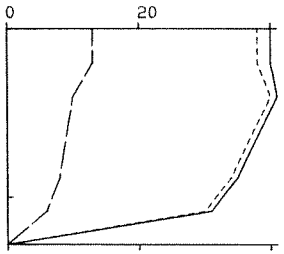

16.52 16.58 64
34 33 9 335

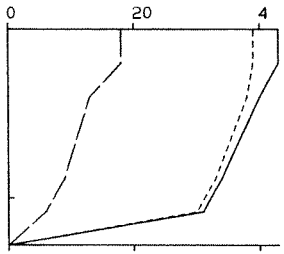

16.59 17.05 64
34 33 11 331

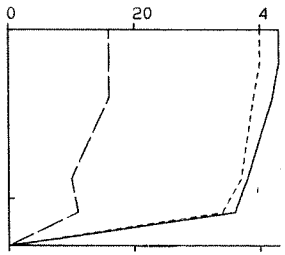

17.07 17.12 64
37 35 12 330

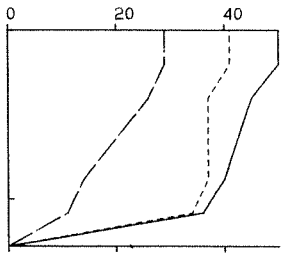

17.14 17.19 64
40 35 19 321

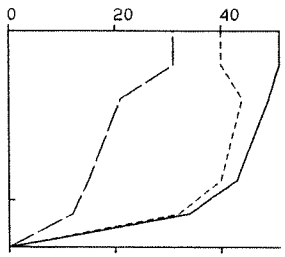

17.22 17.27 64
41 37 19 323

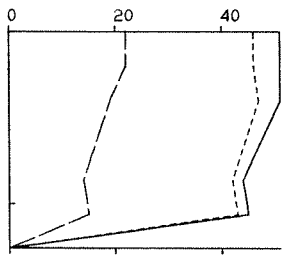

17.29 17.37 63
44 41 16 328

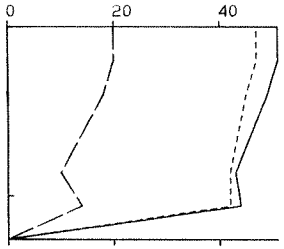

17.38 17.44 63
43 41 14 331

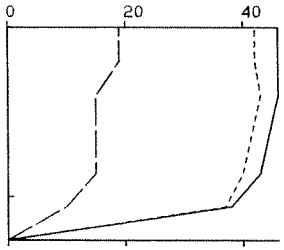

17.45 17.51 63
40 38 14 330

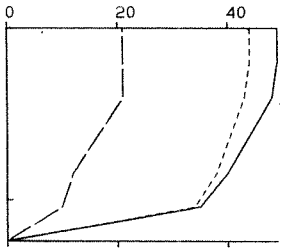

17.52 17.57 62
40 37 15 328

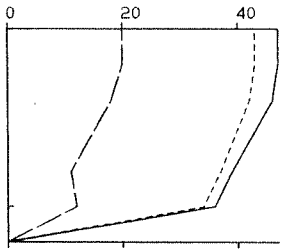

18.00 18.06 60
39 36 14 328

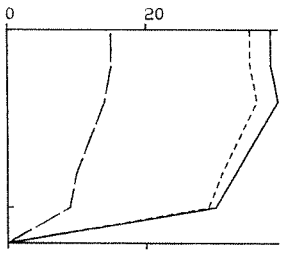

18.11 18.17 60
32 30 11 330

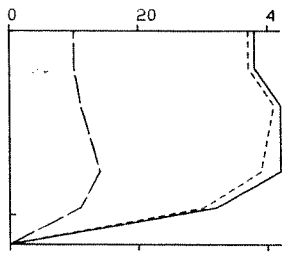

18.18 18.24 58
36 34 11 333

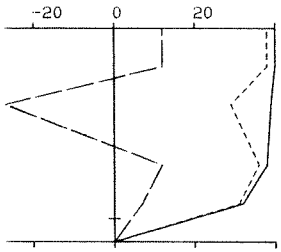

18.25 18.30 56
31 31 1 348

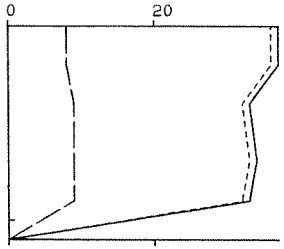

18.31 18.37 55
31 30 8 335

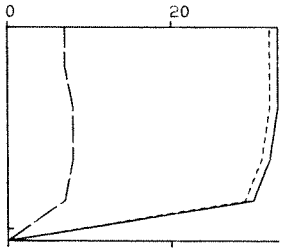

18.39 18.45 53
29 28 7 336

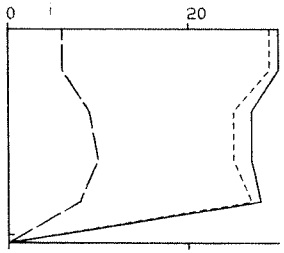

18.47 18.55 52
25 24 7 333

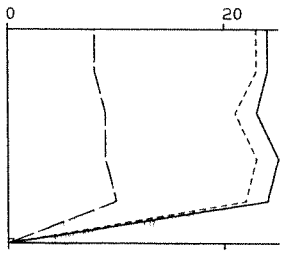

18.57 19.02 51
22 20 8 328

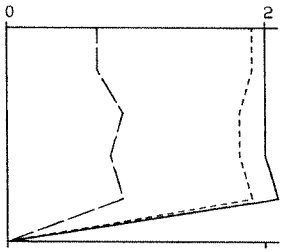

19.04 19.11 50
18 17 7 326

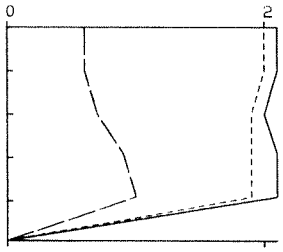

19.12 19.18 49
19 17 7 328

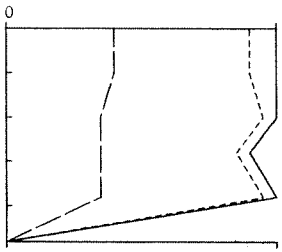

19.19 19.25 48
18 16 7 328

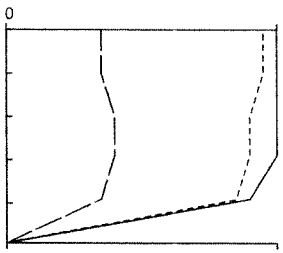

19.28 19.34 49
18 16 7 328

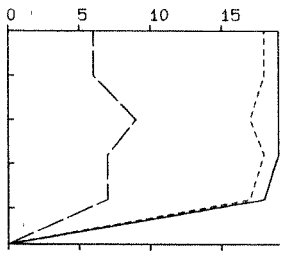

19.35 19.41 48
17 16 6 328

TOELICHTING OP DE VERTIKALEN

——— V - - - - - - VSIN — — — VCOS

14.01 14.15 295 : BEGINTYD EINDTYD BODEMDIEPTE

100 10 92 265 : V VSIN VCOS R (GEM)

VERTIKALE SCHAAL : DIEPTE IN DM TOV WATEROPP.

HORIZONTALE SCHAAL: SNELHEDEN IN CM/S.

RIJKSWATERSTAAT
DIRECTIE ZEELAND
MEETDIENST

STROOMMETING : DEBIET EOS T3 RAAI VI

RAAI : 6 DEELRAAI : NVT PUNT : 6 LOKATIE : MOL1(-100)

X : 53481.00 Y : 399263.00

DATUM : 890605 CODE: M2302

A3. 0020

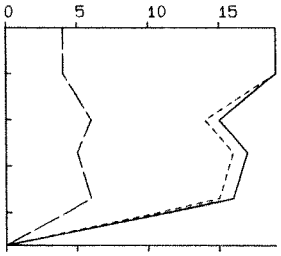

19.44 19.50 47
15 15 5 333

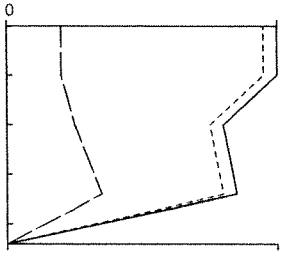

19.51 19.55 44
16 15 5 333

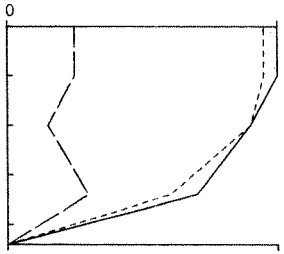

19.56 20.01 44
15 15 4 334

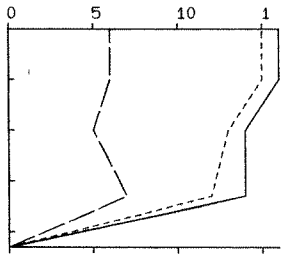

20.04 20.08 43
13 12 5 326

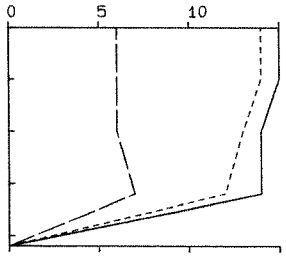

20.10 20.14 42
13 12 6 324

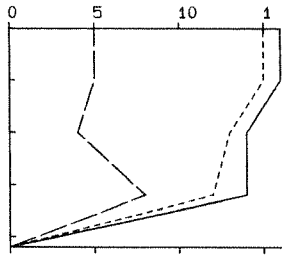

20.16 20.20 42
13 12 5 328

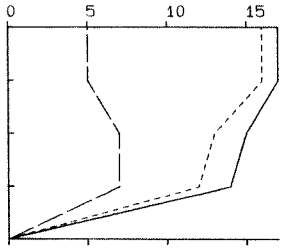

20.22 20.29 40
13 12 5 326

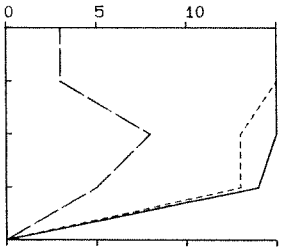

20.32 20.39 40
13 12 4 330

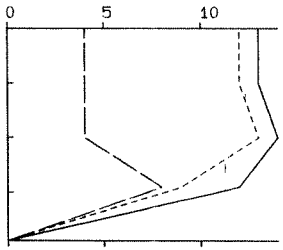

20.43 20.48 39
11 10 4 326

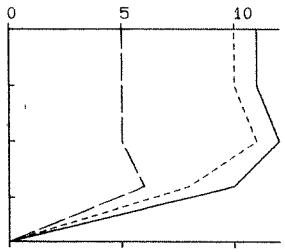

20.50 20.57 38
10 8 5 322

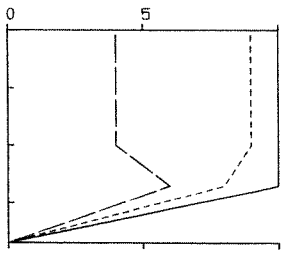

20.59 21.03 37
9 8 4 323

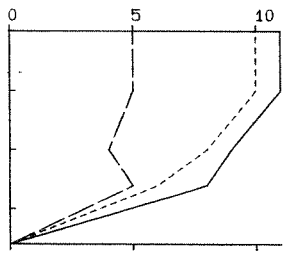

21.04 21.10 36
8 7 4 321

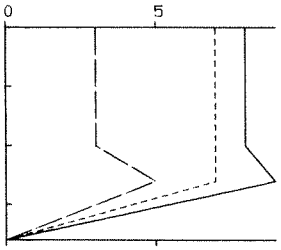

21.11 21.16 36
7 6 3 323

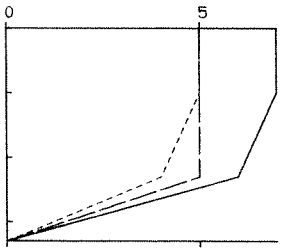

21.18 21.22 33
6 4 4 303

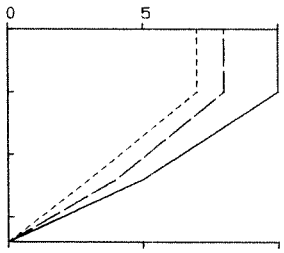

21.23 21.26 34
7 5 5 300

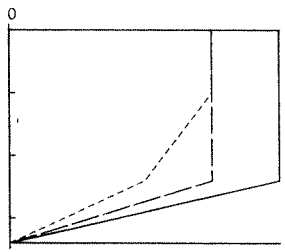

21.28 21.32 34
3 2 3 301

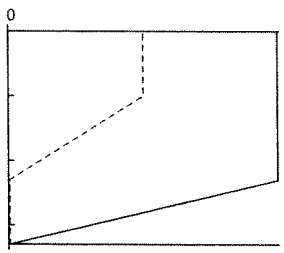

21.33 21.37 33
2 1 2 276

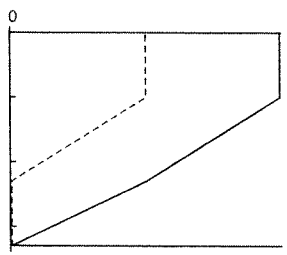

21.37 21.42 33
1 1 1 280

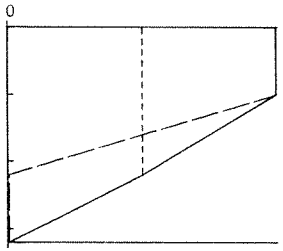

21.43 21.46 32
1 1 1 300

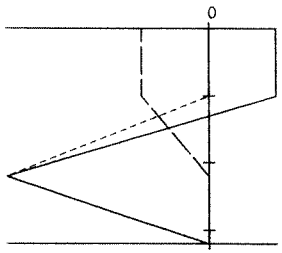

21.55 21.58 32
-1 -1 -1 144

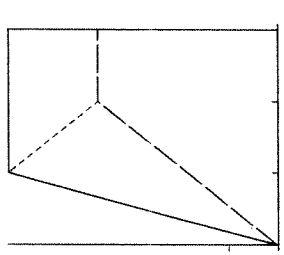

22.00 22.04 30
-2 -2 -1 136

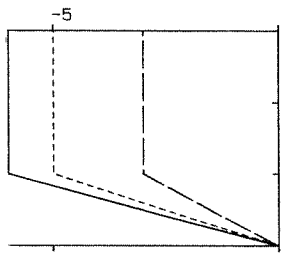

22.05 22.08 30
-5 -4 -3 139

TOELICHTING OP DE VERTIKALEN

——— V - - - - - - - VSIN — — — — VCOS

14.01 14.15 295 : BEGINTYD EINDTYD BODEMDIEPTE

100 10 92 265 : V VSIN VCOS R (GEM)

VERTIKALE SCHAAL : DIEPTE IN DM TOV WATEROPP.

HORIZONTALE SCHAAL: SNELHEDEN IN CM/S.

RIJKSWATERSTAAT
DIRECTIE ZEELAND
MEETDIENST

STROOMMETING : DEBIET EOS T3 RAAI VI

RAAI : 6 DEELRAAI : NVT PUNT : 6 LOKATIE : MOL1(-100)

X : 53481.00 Y : 399263.00

DATUM : 890605 CODE: M2302

A3. 0021

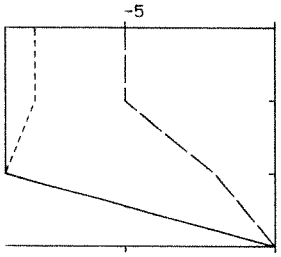

22.09 22.12 30
-8 -7 -3 146

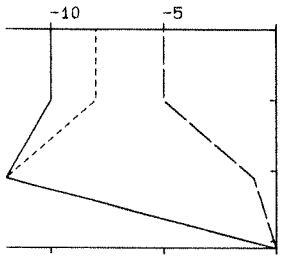

22.13 22.15 31
-9 -8 -3 151

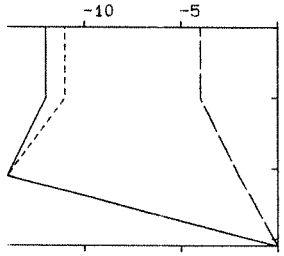

22.17 22.20 31
-11 -10 -3 155

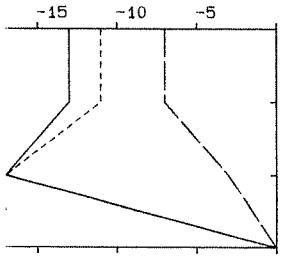

22.21 22.23 30
-12 -11 -5 148

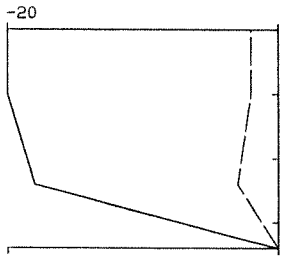

22.24 22.27 34
-16 -16 -2 163

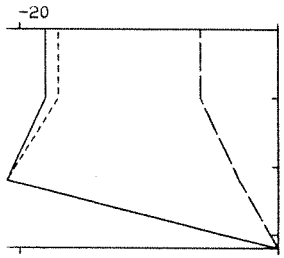

22.28 22.31 32
-16 -16 -4 156

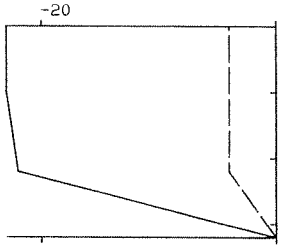

22.32 22.35 32
-19 -19 -3 160

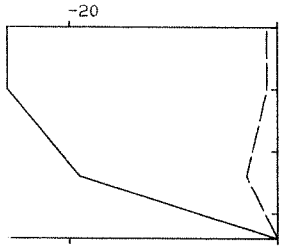

22.36 22.38 34
-20 -20 -2 165

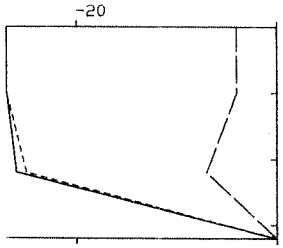

22.39 22.42 32
-23 -22 -4 159

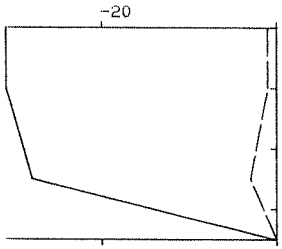

22.45 22.48 35
-26 -26 -2 166

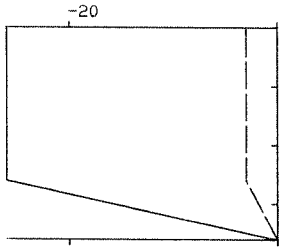

22.50 22.52 36
-26 -26 -3 163

TOELICHTING OP DE VERTIKALEN

———— V - - - - - - - VSIN — — — — VCOS

14.01 14.15 295 : BEGINTYD EINDTYD BODEMDIEPTE

100 10 92 265 : V VSIN VCOS R (GEM)

VERTIKALE SCHAAL : DIEPTE IN DM TOV WATEROPP.

HORIZONTALE SCHAAL: SNELHEDEN IN CM/S.

RIJKSWATERSTAAT
DIRECTIE ZEELAND
MEETDIENST

STROOMMETING : DEBIET EOS T3 RAAI VI

RAAI : 6 DEELRAAI : NVT PUNT : 6 LOKATIE : MOL1(-100)

X : 53481.00 Y : 399263.00

DATUM : 890605 CODE: M2302

A3. 0022

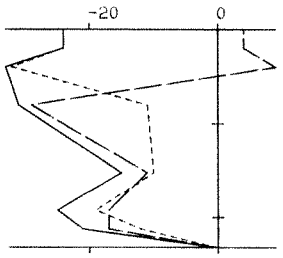

10.11 10.47 116
-20 -16 -12 134

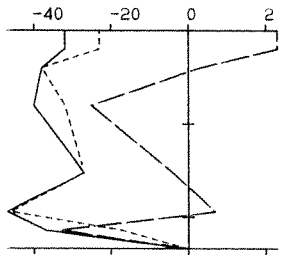

10.54 11.02 117
-30 -30 -6 159

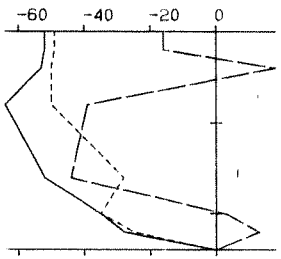

11.10 11.21 120
-43 -38 -19 144

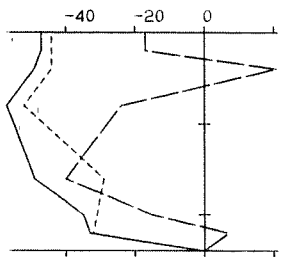

11.28 11.38 120
-41 -38 -17 146

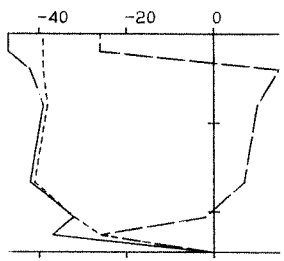

11.47 12.00 123
-36 -36 1 171

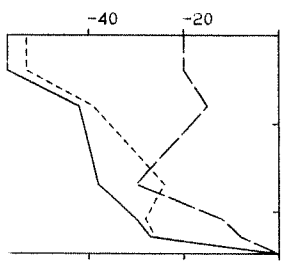

12.07 12.16 124
-39 -35 -19 142

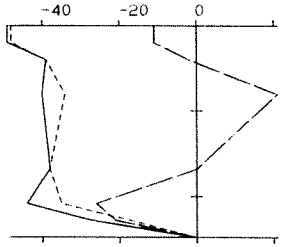

12.22 12.33 124
-35 -35 -1 168

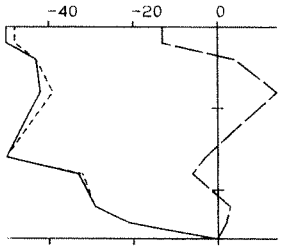

12.39 12.50 130
-38 -38 1 172

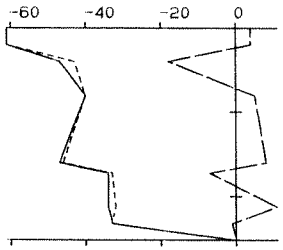

12.55 13.08 126
-40 -40 1 172

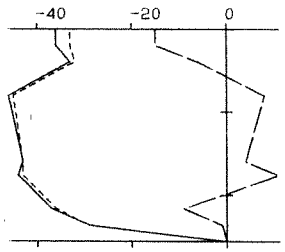

13.12 13.24 128
-37 -37 0 170

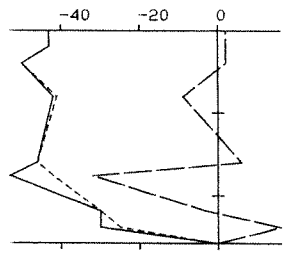

13.34 13.45 129
-39 -39 -3 165

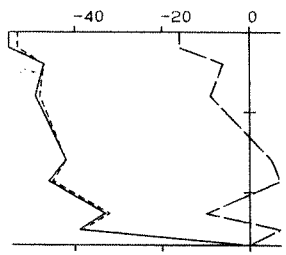

13.53 14.06 133
-43 -43 -3 166

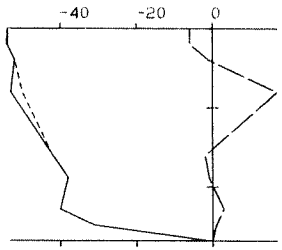

14.08 14.19 134
-43 -43 3 174

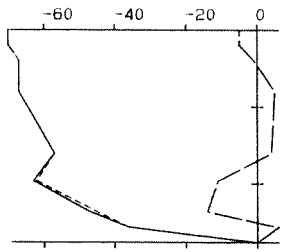

14.24 14.36 138
-57 -57 -1 169

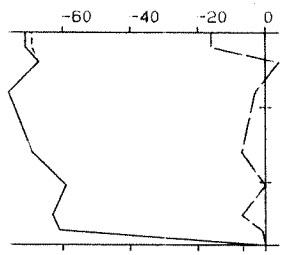

14.47 14.59 142
-65 -65 -4 166

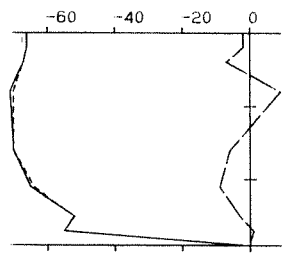

15.05 15.17 145
-63 -63 -2 168

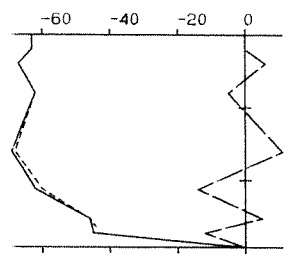

15.24 15.37 146
-59 -59 0 170

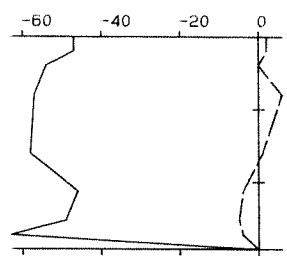

15.41 16.00 146
-52 -52 0 170

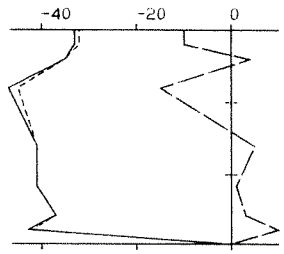

16.02 16.16 148
-39 -39 -1 168

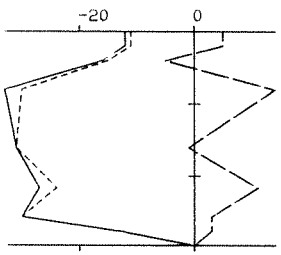

16.19 16.31 148
-24 -24 5 182

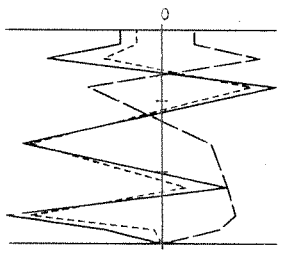

16.38 16.50 151
-5 -4 4 217

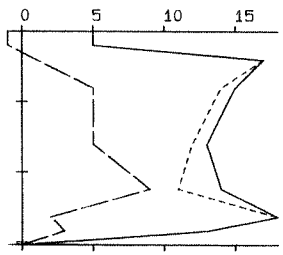

16.54 17.07 152
13 12 4 332

TOELICHTING OP DE VERTIKALEN

——— V - - - - - VSIN — — — VCOS

14.01 14.15 295 : BEGINTYD EINDTYD BODEMDIEPTE

100 10 92 265 : V VSIN VCOS A (GEM)

VERTIKALE SCHAAL : DIEPTE IN DM TOV WATEROPP.

HORIZONTALE SCHAAL: SNELHEDEN IN CM/S.

RIJKSWATERSTAAT
DIRECTIE ZEELAND
MEETDIENST

STROOMMETING : DEBIET EOS T3 RAAI VI

RAAI : 6 DEELRAAI : NVT PUNT : 7 LOKATIE : SWA1(-111)

X : 55930.00 Y : 399655.00

DATUM : 890605 CODE: M2302

A3. 0023

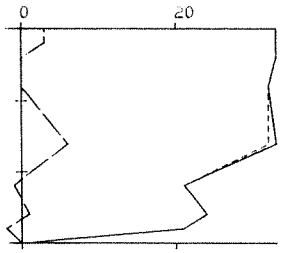

17.10 17.26 149
28 28 1 347

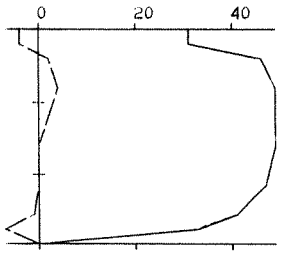

17.31 17.42 147
43 43 0 350

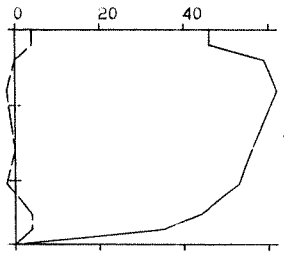

17.48 18.00 142
51 51 0 350

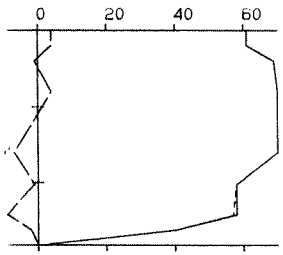

18.04 18.16 141
61 61 -2 351

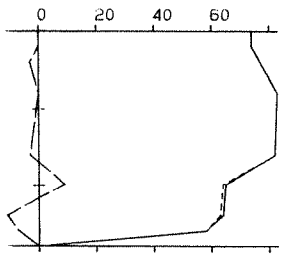

18.21 18.32 139
72 72 -1 351

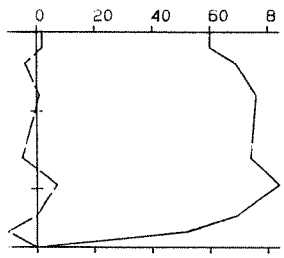

18.36 18.49 137
69 69 -1 351

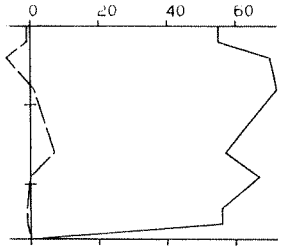

18.54 19.05 135
61 61 1 349

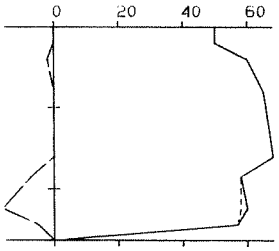

19.14 19.25 132
59 59 -3 353

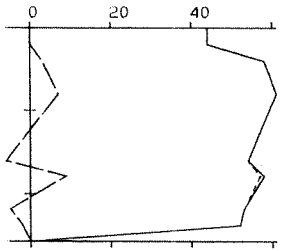

19.35 19.46 129
53 53 1 349

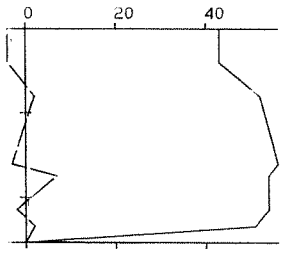

19.51 20.02 127
49 49 0 350

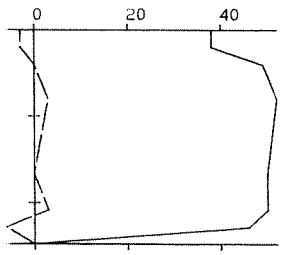

20.09 20.23 124
47 47 0 350

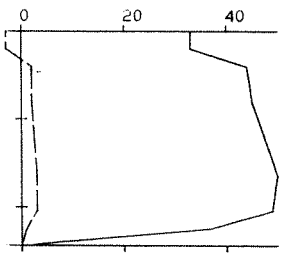

20.27 20.39 122
43 43 2 348

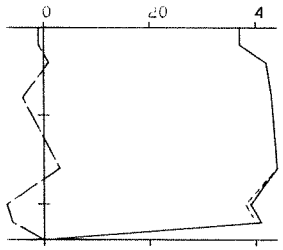

20.44 20.55 120
40 40 -2 352

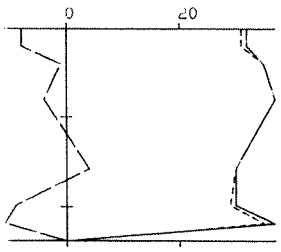

21.01 21.11 119
32 32 -3 356

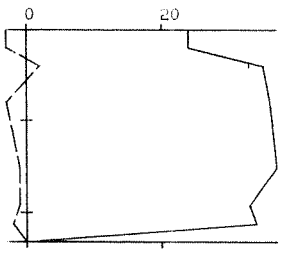

21.17 21.28 116
32 32 -1 352

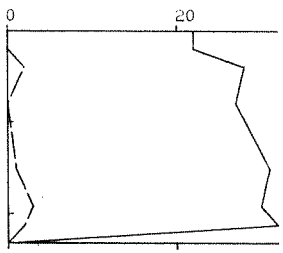

21.34 21.45 116
27 27 1 348

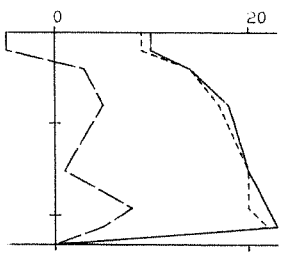

21.51 22.05 116
17 16 3 341

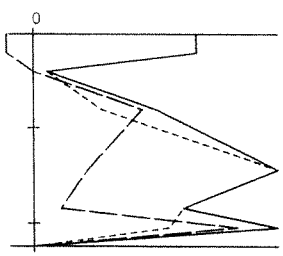

22.08 22.20 112
10 9 4 326

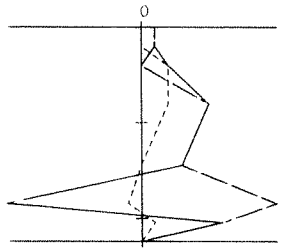

22.26 22.37 112
4 1 4 270

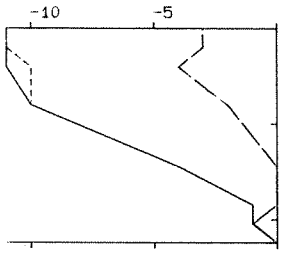

22.44 22.54 112
-6 -6 -1 157

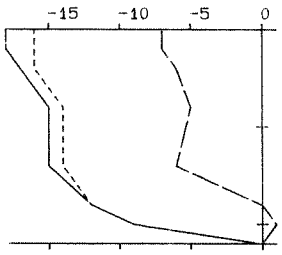

22.58 23.08 110
-14 -13 -4 152

TOELICHTING OP DE VERTIKALEN

——— V - - - - - - - VSIN — — — — VCOS

14.01 14.15 295 : BEGINTYD EINDTYD BODEMDIEPTE

100 10 92 265 : V VSIN VCOS R (GEM)

VERTIKALE SCHAAL : DIEPTE IN DM TOV WATEROPP.

HORIZONTALE SCHAAL: SNELHEDEN IN CM/S.

RIJKSWATERSTAAT
DIRECTIE ZEELAND
MEETDIENST

STROOMMETING : DEBIET EOS T3 RAAI VI

RAAI : 6 DEELRAAI : NVT PUNT : 7 LOKATIE : SWA1(-111)

X : 55930.00 Y : 399655.00

DATUM : 890605 CODE: M2302

A3. 0024

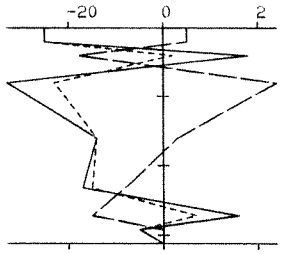

10.01 10.12 156
-12 -12 1 176

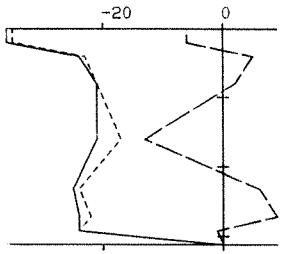

10.15 10.26 156
-22 -22 -1 167

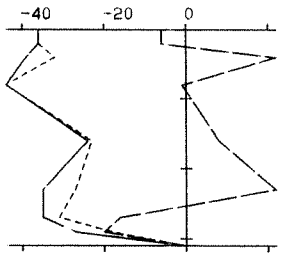

10.30 10.41 155
-30 -30 4 178

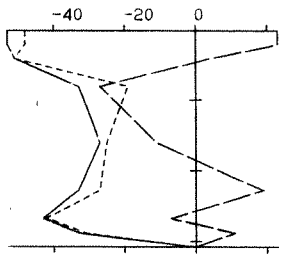

10.45 10.54 154
-30 -30 -2 166

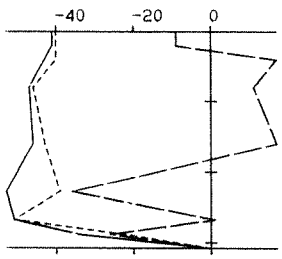

11.01 11.15 154
-40 -40 -1 169

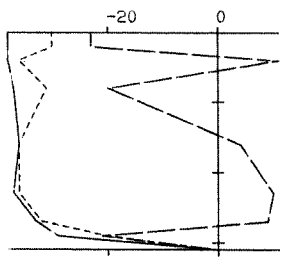

11.18 11.29 155
-32 -32 -3 165

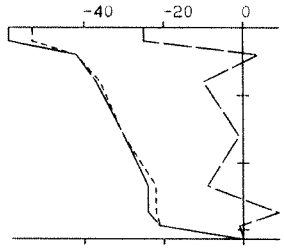

11.32 11.43 157
-31 -31 -5 161

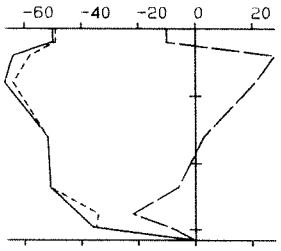

11.45 11.55 158
-50 -50 3 173

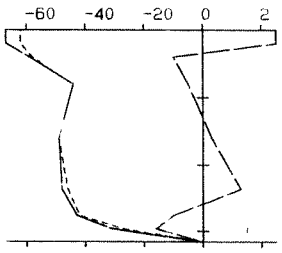

12.00 12.10 158
-46 -46 2 172

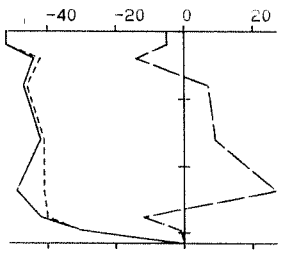

12.15 12.25 158
-41 -41 6 178

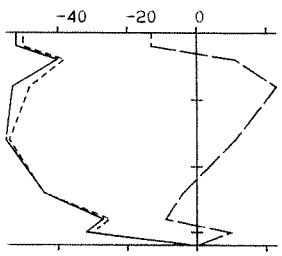

12.30 12.39 160
-44 -43 6 178

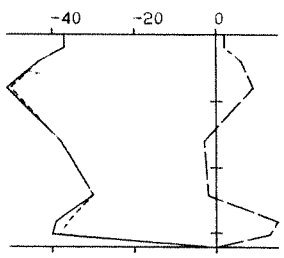

12.48 12.58 161
-38 -38 3 175

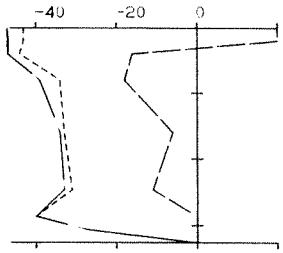

13.00 13.11 163
-35 -34 -7 159

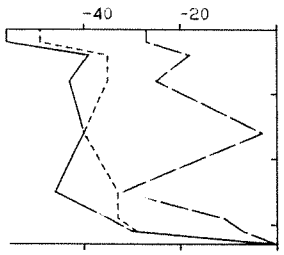

13.16 13.27 165
-39 -36 -17 144

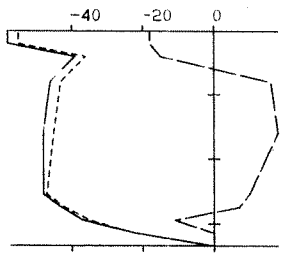

13.31 13.42 167
-42 -42 6 178

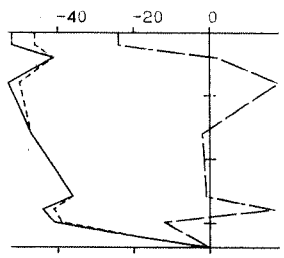

13.46 13.57 169
-41 -41 0 171

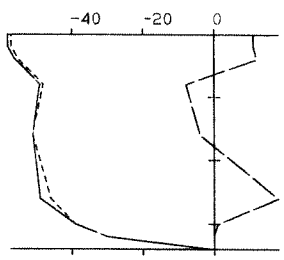

14.00 14.10 170
-47 -47 3 174

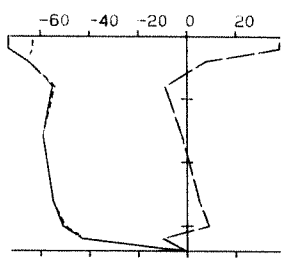

14.14 14.24 170
-55 -55 3 173

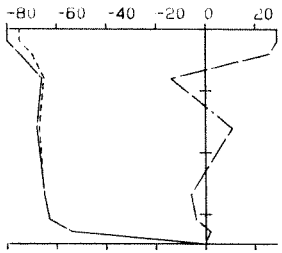

14.30 14.39 174
-64 -64 4 173

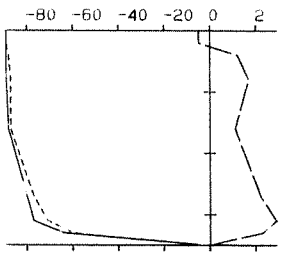

14.45 14.54 175
-81 -80 15 181

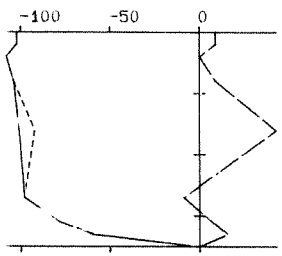

15.01 15.12 175
-93 -92 14 178

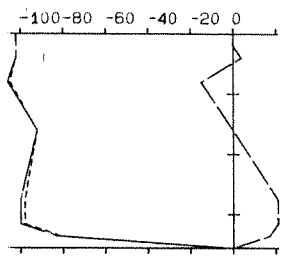

15.15 15.26 178
-95 -94 5 173

TOELICHTING OP DE VERTIKALEN

——— V - - - - - - - VSIN — — — — VCOS

14.01 14.15 295 : BEGINTYD EINDTYD BODEMDIEPTE

100 10 92 265 : V VSIN VCOS R (GEM)

VERTIKALE SCHAAL : DIEPTE IN DM TOV WATEROPP.

HORIZONTALE SCHAAL: SNELHEDEN IN CM/S.

RIJKSWATERSTAAT
DIRECTIE ZEELAND
MEETDIENST

STROOMMETING : DEBIET EOS T3 RAAI VI

RAAI : 6 DEELRAAI : NVT PUNT : 8 LOKATIE : PLU1(-107)

X : 56282.00 Y : 399775.00

DATUM : 890605 CODE: M2302

A3. 0025

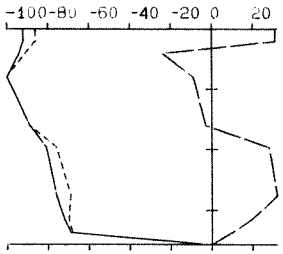

15.30 15.43 178
-81 -80 11 178

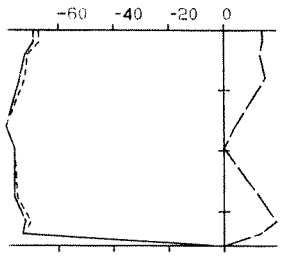

15.45 15.57 178
-72 -72 10 178

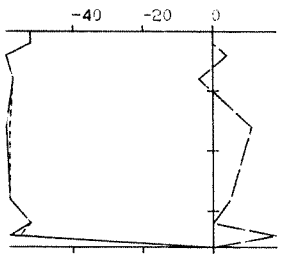

16.00 16.10 180
-55 -55 5 175

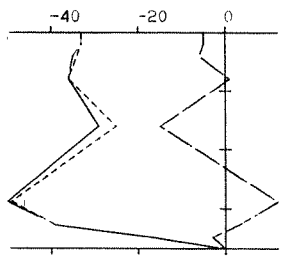

16.14 16.27 184
-34 -34 -2 166

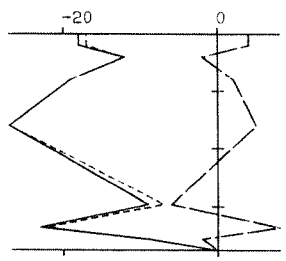

16.29 16.40 188
-17 -17 1 174

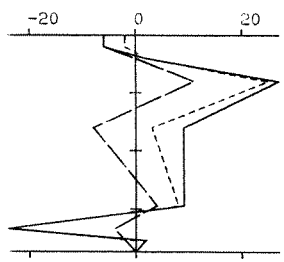

16.45 16.58 187
5 5 -1 356

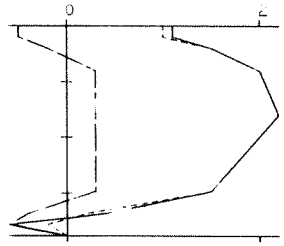

17.00 17.12 188
15 15 1 347

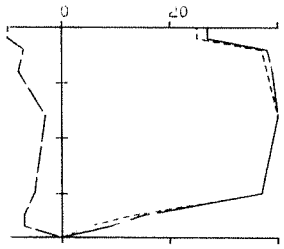

17.15 17.26 189
33 32 -6 0

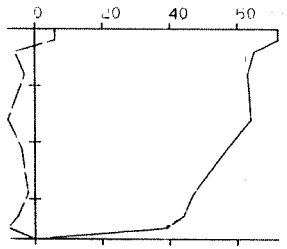

17.30 17.42 185
56 56 -4 354

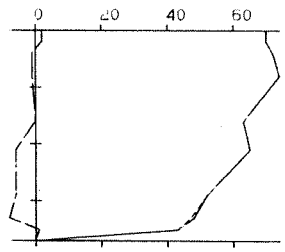

17.45 17.57 185
61 61 -3 353

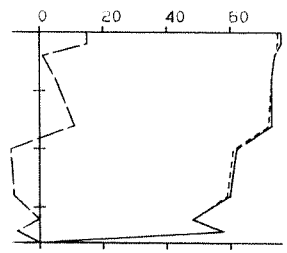

18.00 18.13 180
64 64 1 349

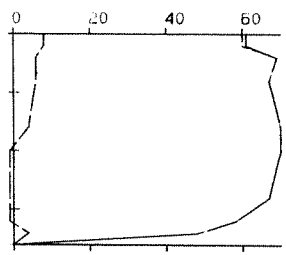

18.16 18.27 180
64 64 3 348

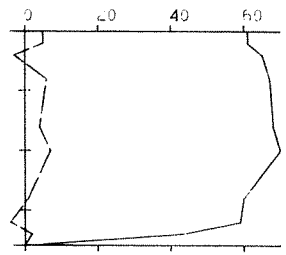

18.40 18.56 180
62 62 3 347

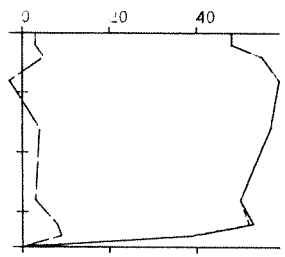

19.00 19.10 180
52 52 3 347

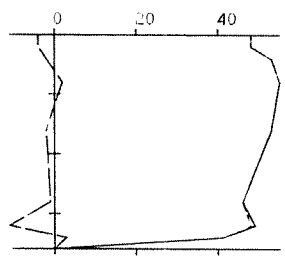

19.15 19.24 180
49 49 -2 352

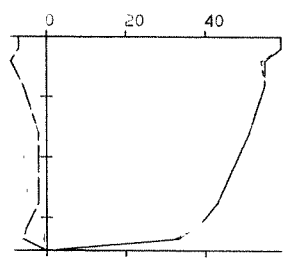

19.30 19.41 178
47 47 -4 355

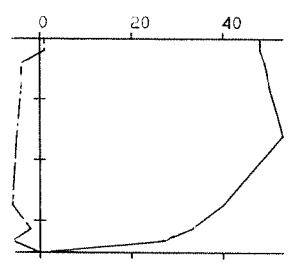

19.45 19.55 177
44 44 -4 355

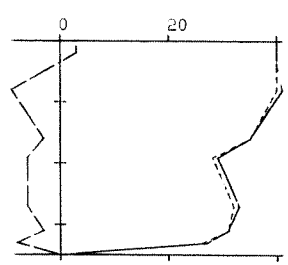

20.00 20.14 175
34 33 -5 358

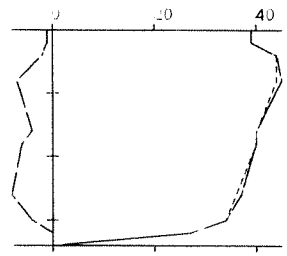

20.16 20.27 170
38 38 -5 357

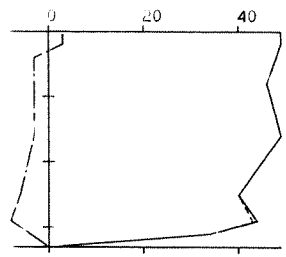

20.32 20.42 165
44 44 -3 355

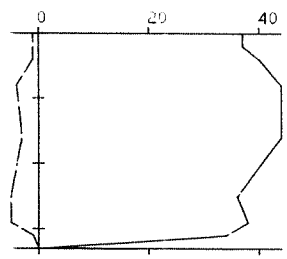

20.45 20.56 165
39 39 -3 355

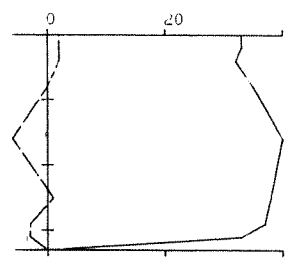

21.00 21.10 165
35 35 -1 352

TOELICHTING OP DE VERTIKALEN

——— V - - - - - VSIN —·—·— VCOS

14.01 14.15 295 : BEGINTYD EINDTYD BODEMDIEPTE

100 10 92 265 : V VSIN VCOS R (GEM)

VERTIKALE SCHAAL : DIEPTE IN DM TOV WATEROPP.

HORIZONTALE SCHAAL: SNELHEDEN IN CM/S.

RIJKSWATERSTAAT
DIRECTIE ZEELAND
MEETDIENST

STROOMMETING : DEBIET EOS T3 RAAI VI

RAAI : 6 DEELRAAI : NVT PUNT : 8 LOKATIE : PLU1 (-107)

X : 56282.00 Y : 399775.00

DATUM : 890605 CODE: M2302

A3. 0026

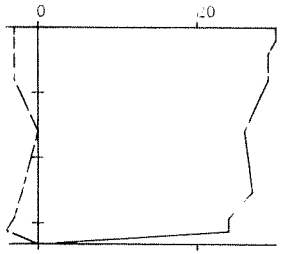

21.14 21.24 166
26 26 -2 354

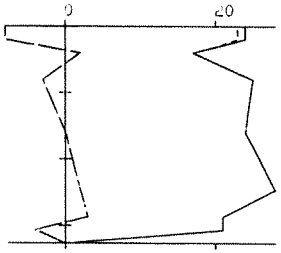

21.30 21.39 163
23 23 -1 352

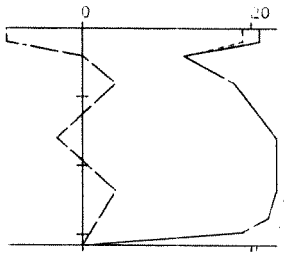

21.45 21.54 158
20 20 0 350

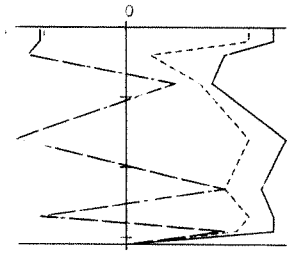

22.00 22.11 155
8 8 -2 2

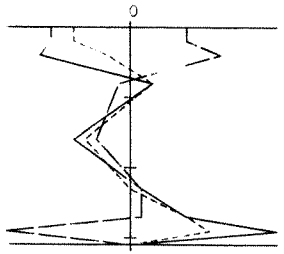

22.15 22.28 155
0 0 0 153

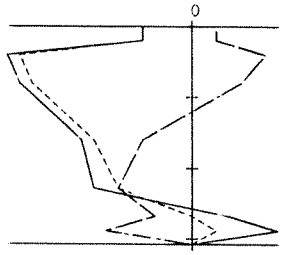

22.30 22.41 154
-7 -7 -1 160

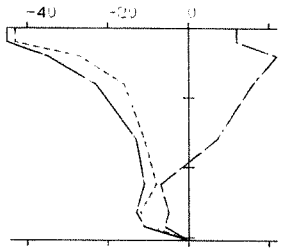

22.45 22.56 152
-17 -16 0 191

TOELICHTING OP DE VERTIKALEN

——— V - - - - - VSIN — — — VCOS

14.01 14.15 295 : BEGINTYD EINDTYD BODEMDIEPTE

100 10 92 265 : V VSIN VCOS R (GEM)

VERTIKALE SCHAAL : DIEPTE IN DM TOV WATEROPP.

HORIZONTALE SCHAAL: SNELHEDEN IN CM/S

RIJKSWATERSTAAT
DIRECTIE ZEELAND
MEETDIENST

STROOMMETING : DEBIET EOS T3 RAAI VI

RAAI : 6 DEELRAAI : NVT PUNT : 8 LOKATIE : PLU1(-107)

X : 56282.00 Y : 399775.00

DATUM : 890605 CODE: M2302

A3. 0027

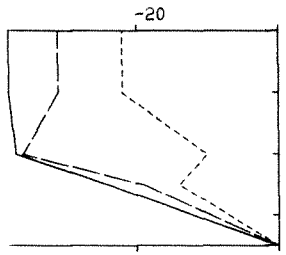

10.04 10.08 35
-29 -15 -25 110

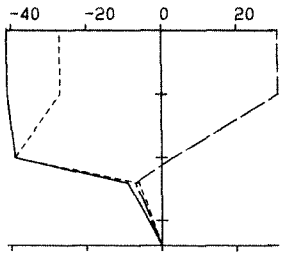

10.11 10.22 34
-25 -21 13 201

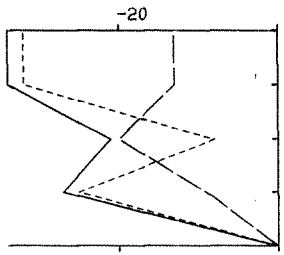

10.24 10.30 40
-24 -20 -12 139

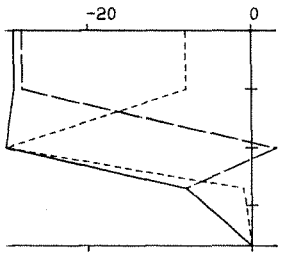

10.34 10.43 37
-16 -10 -13 120

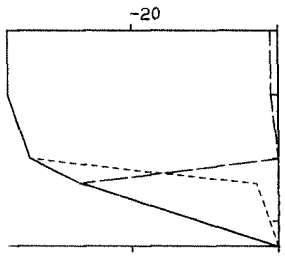

10.46 10.50 34
-25 -24 -6 156

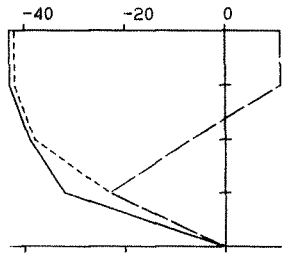

10.52 11.02 40
-31 -31 -3 164

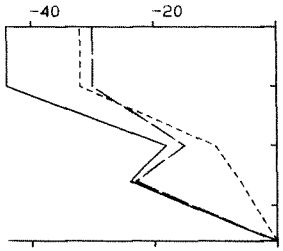

11.05 11.11 36
-27 -17 -21 119

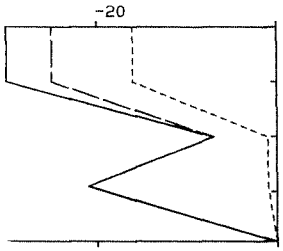

11.14 11.19 39
-18 -7 -16 102

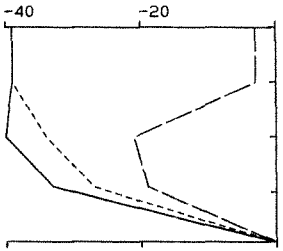

11.22 11.26 39
-32 -30 -11 150

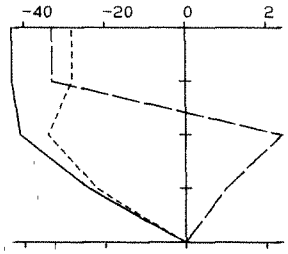

11.28 11.35 40
-25 -25 -4 161

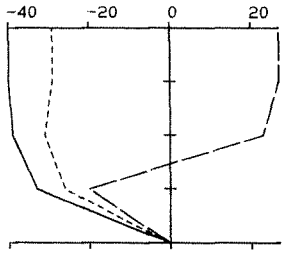

11.38 11.42 40
-27 -25 11 193

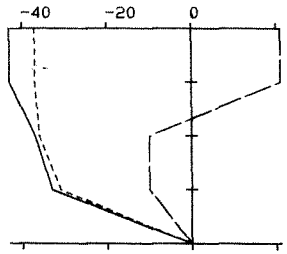

11.44 11.48 40
-31 -31 3 175

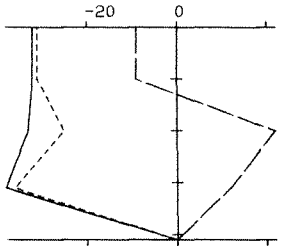

11.51 11.55 41
-28 -27 5 181

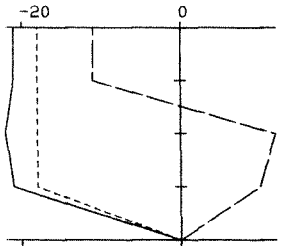

11.57 12.02 40
-16 -16 1 175

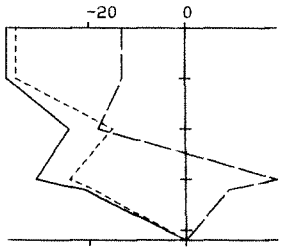

12.05 12.13 42
-23 -22 -5 157

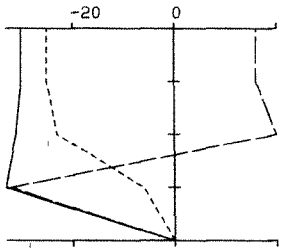

12.21 12.26 40
-17 -17 3 180

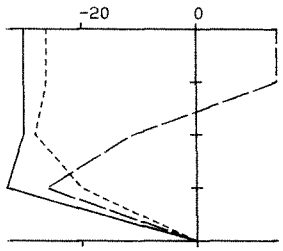

12.30 12.38 40
-22 -22 -4 160

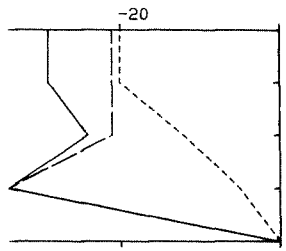

12.42 12.47 40
-25 -12 -22 109

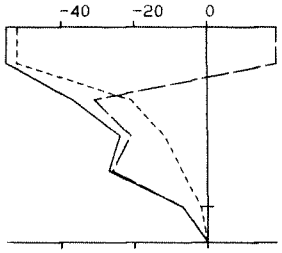

12.59 13.12 60
-22 -20 -9 145

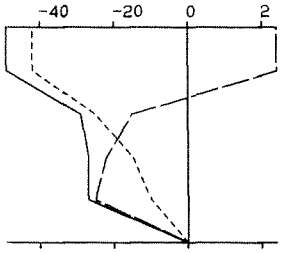

13.16 13.23 50
-23 -23 -5 157

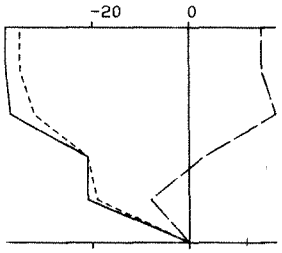

13.26 13.33 50
-26 -25 7 186

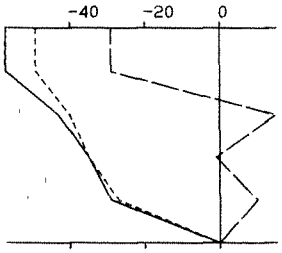

13.54 14.03 50
-35 -35 -4 164

TOELICHTING OP DE VERTIKALEN

——— V - - - - - - - VSIN — — — — VCOS

14.01 14.15 295 : BEGINTYD EINDTYD BODEMDIEPTE

100 10 92 265 : V VSIN VCOS R (GEM)

VERTIKALE SCHAAL : DIEPTE IN DM TOV WATEROPP.

HORIZONTALE SCHAAL: SNELHEDEN IN CM/S.

RIJKSWATERSTAAT
DIRECTIE ZEELAND
MEETDIENST

STROOMMETING : DEBIET EOS T3 RAAI VI

RAAI : 6 DEELRAAI : NVT PUNT : 9 LOKATIE : WGA1(-121)

X : 56528.00 Y : 399790.00

DATUM : 890605 CODE: M2302

A3. 0028

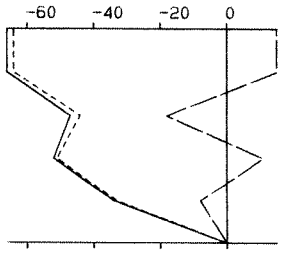

14.12 14.17 50
-45 -45 2 172

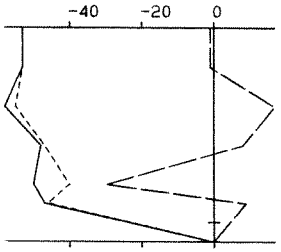

14.19 14.27 55
-45 -45 1 172

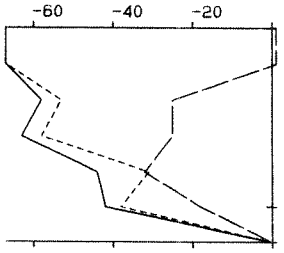

14.29 14.40 60
-50 -47 -16 151

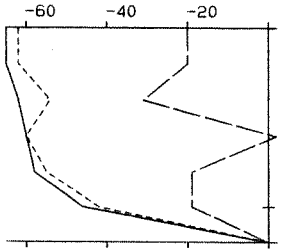

14.43 14.50 60
-53 -51 -16 152

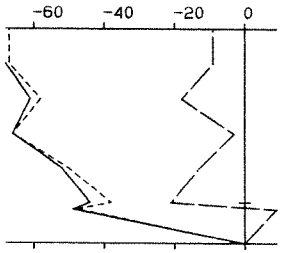

14.53 15.01 62
-53 -53 -9 160

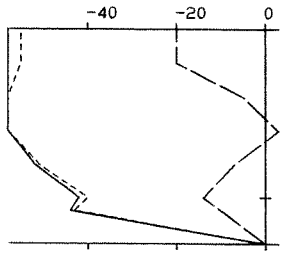

15.03 15.12 64
-49 -48 -9 160

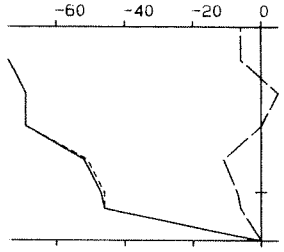

15.15 15.27 65
-57 -57 -4 166

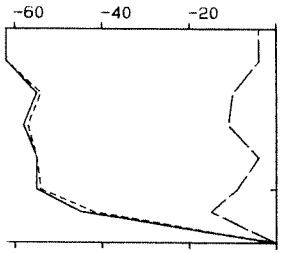

15.30 15.38 67
-51 -51 -8 161

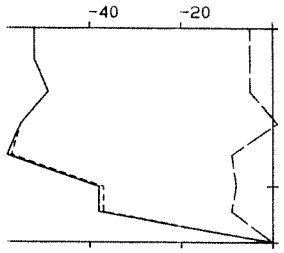

15.41 15.48 68
-45 -45 -5 163

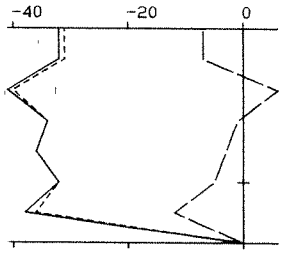

15.50 16.03 70
-32 -32 -4 164

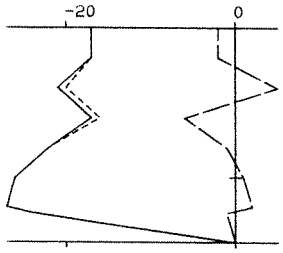

16.05 16.14 72
-19 -19 0 169

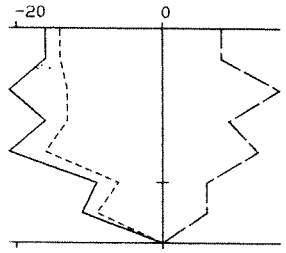

16.20 16.28 70
-14 -11 9 208

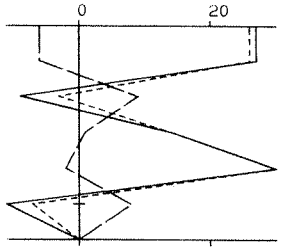

16.34 16.41 60
12 12 1 345

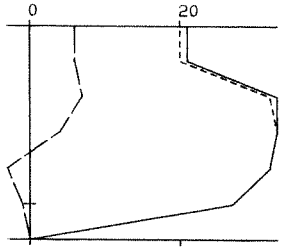

16.46 16.52 60
26 26 3 344

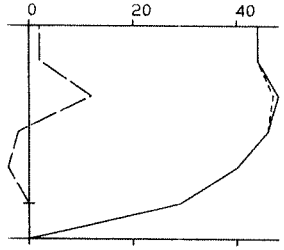

16.59 17.07 60
38 38 2 348

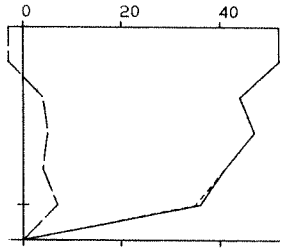

17.13 17.22 60
41 41 3 346

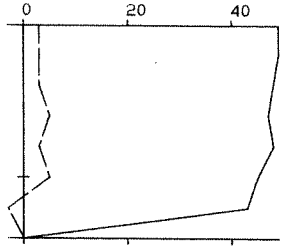

17.28 17.38 70
44 44 3 347

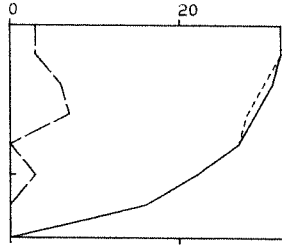

17.46 17.56 71
24 24 3 343

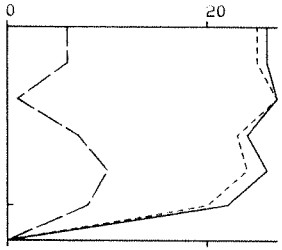

17.58 18.04 60
23 22 6 335

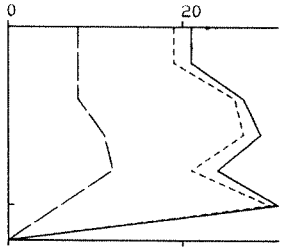

18.08 18.14 60
24 22 8 330

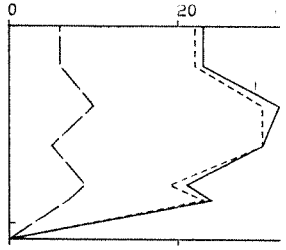

18.17 18.25 54
24 23 7 334

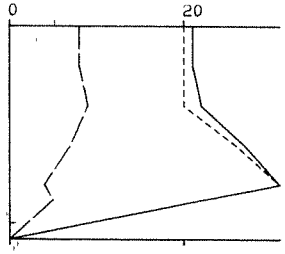

18.29 18.36 54
22 21 6 333

TOELICHTING OP DE VERTIKALEN

——— V - - - - - - VSIN — — — VCOS

14.01 14.15 295 : BEGINTYD EINDTYD BODEMDIEPTE

100 10 92 265 : V VSIN VCOS R (GEM)

VERTIKALE SCHAAL : DIEPTE IN DM TOV WATEROPP.

HORIZONTALE SCHAAL: SNELHEDEN IN CM/S.

RIJKSWATERSTAAT
DIRECTIE ZEELAND
MEETDIENST

STROOMMETING : DEBIET EOS T3 RAAI VI

RAAI : 6 DEELRAAI : NVT PUNT : 9 LOKATIE : WGA1(-121)

X : 56528.00 Y : 399790.00

DATUM : 890605 CODE: M2302

A3. 0029

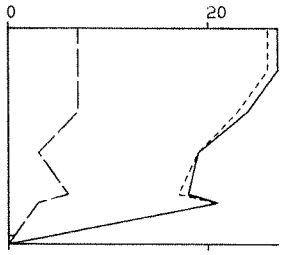

18.38 18.45 52
21 20 5 336

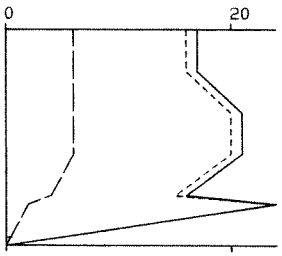

18.48 18.55 52
17 17 5 334

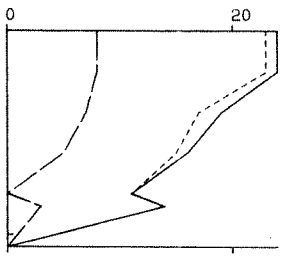

18.58 19.06 53
16 16 5 333

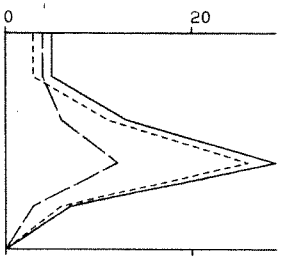

19.13 19.21 50
11 10 5 320

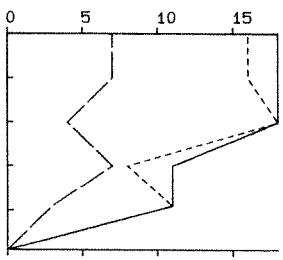

19.26 19.31 49
13 12 5 328

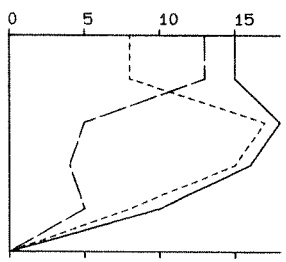

19.34 19.39 50
12 10 7 317

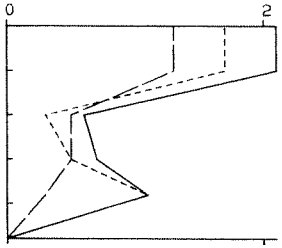

19.42 19.48 48
11 9 7 314

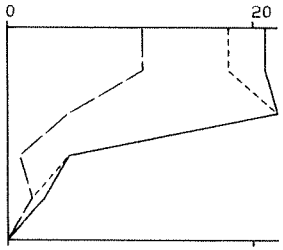

19.50 19.55 50
12 11 5 326

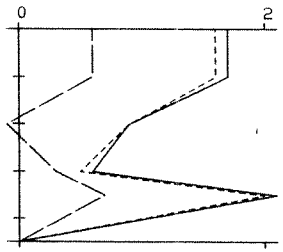

19.58 20.03 45
12 12 3 333

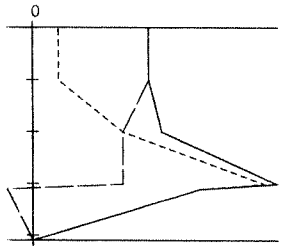

20.06 20.11 41
9 7 6 309

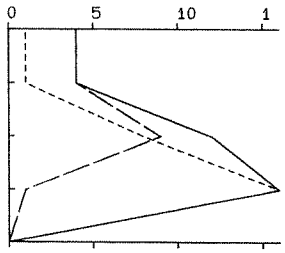

20.15 20.19 40
8 6 4 318

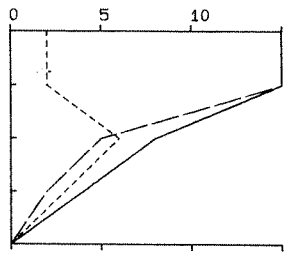

20.25 20.29 40
8 3 7 282

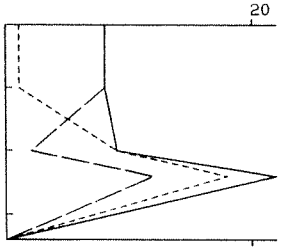

20.33 20.37 34
9 6 6 303

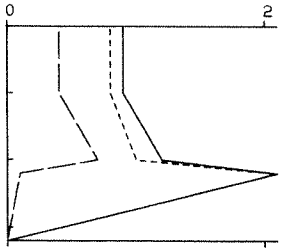

20.42 20.46 32
10 10 3 331

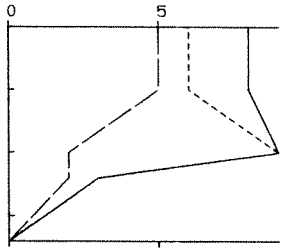

20.52 20.56 34
6 5 3 319

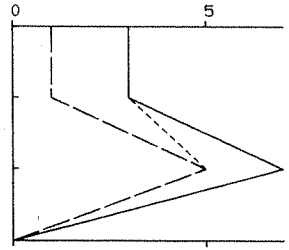

21.07 21.10 30
4 3 2 316

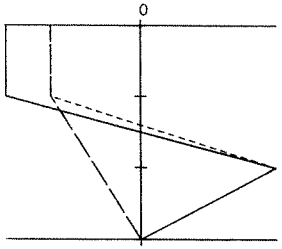

21.19 21.22 30
1 0 -1 80

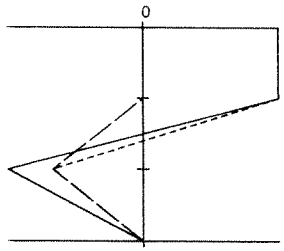

21.30 21.34 30
1 1 -1 29

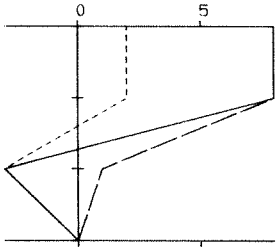

21.44 21.46 30
4 0 4 80

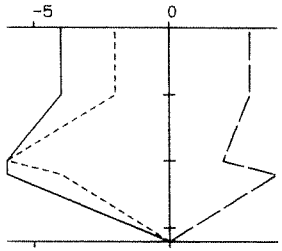

21.55 21.59 32
-4 -3 3 212

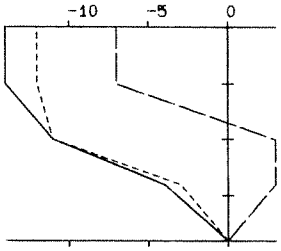

22.09 22.13 38
-8 -8 -1 161

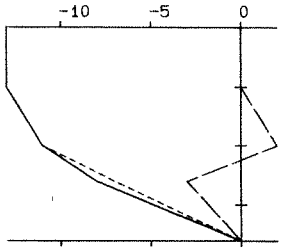

22.19 22.24 36
-9 -9 0 169

TOELICHTING OP DE VERTIKALEN

———— V - - - - - - - VSIN — — — — VCOS

14.01 14.15 295 : BEGINTYD EINDTYD BODEMDIEPTE

100 10 92 265 : V VSIN VCOS R (GEM)

VERTIKALE SCHAAL : DIEPTE IN DM TOV WATEROPP.

HORIZONTALE SCHAAL: SNELHEDEN IN CM/S.

RIJKSWATERSTAAT
DIRECTIE ZEELAND
MEETDIENST

STROOMMETING : DEBIET EOS T3 RAAI VI

RAAI : 6 DEELRAAI : NVT PUNT : 9 LOKATIE : WGA1(-121)

X : 56528.00 Y : 399790.00

DATUM : 890605 CODE: M2302

A3. 0030

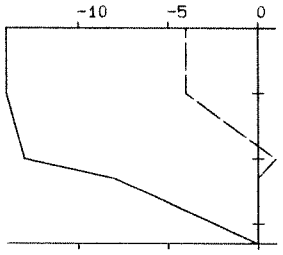

22.27 22.32 33
-11 -11 -2 161

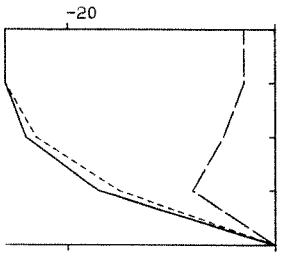

22.34 22.40 40
-20 -19 -4 157

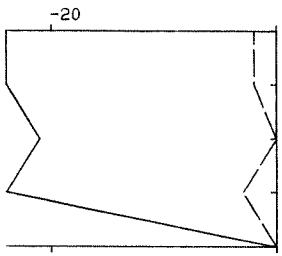

22.43 22.48 40
-20 -20 -2 166

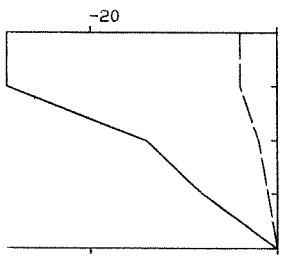

22.53 23.00 40
-17 -16 -2 162

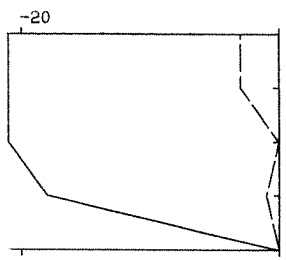

23.02 23.08 40
-18 -18 -1 166

TOELICHTING OP DE VERTIKALEN

———— V - - - - - - - VSIN — — — — VCOS

14.01 14.15 295 : BEGINTYD EINDTYD BODEMDIEPTE

100 10 92 265 : V VSIN VCOS R (GEM)

VERTIKALE SCHAAL : DIEPTE IN DM TOV WATEROPP.

HORIZONTALE SCHAAL: SNELHEDEN IN CM/S.

RIJKSWATERSTAAT
DIRECTIE ZEELAND
MEETDIENST

STROOMMETING : DEBIET EOS T3 RAAI VI

RAAI : 6 DEELRAAI : NVT PUNT : 9 LOKATIE : WGA1(-121)

X : 56528.00 Y : 399790.00

DATUM : 890605 CODE: M2302

A3. 0031

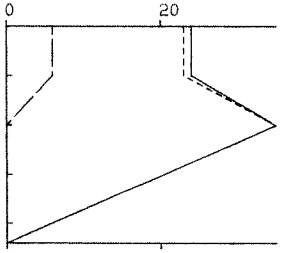

5.43 5.47 44
21 21 2 345

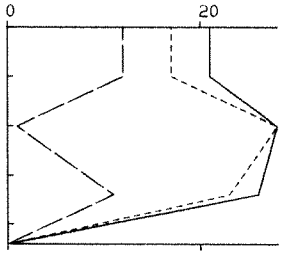

5.49 5.53 44
21 20 7 330

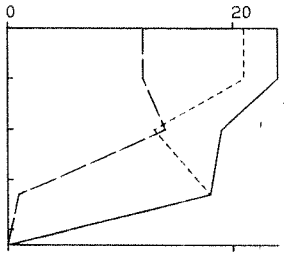

5.54 5.59 43
18 16 8 322

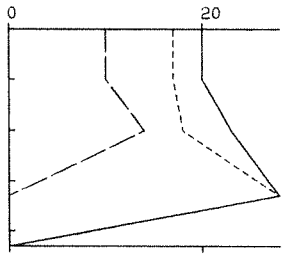

6.00 6.03 43
20 18 7 328

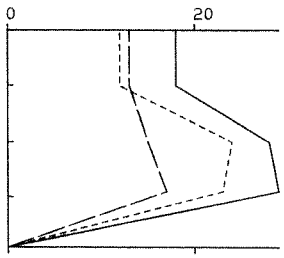

6.05 6.10 39
21 16 13 311

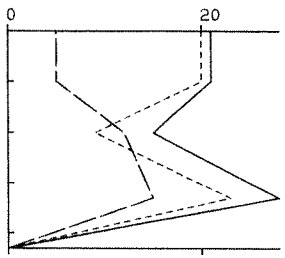

6.11 6.15 43
18 16 9 320

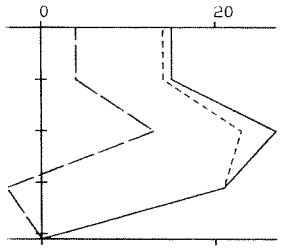

6.17 6.20 41
17 16 4 337

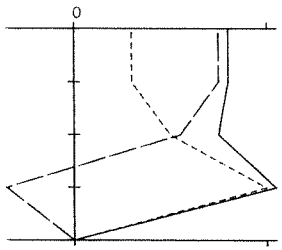

6.21 6.25 40
12 10 7 316

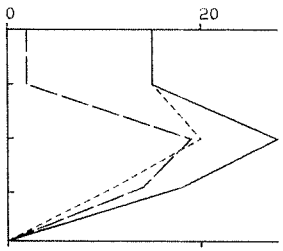

6.26 6.31 39
16 13 9 317

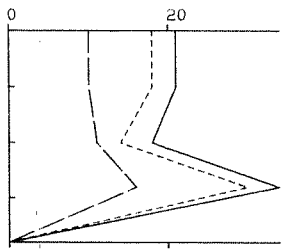

6.32 6.36 38
20 18 10 319

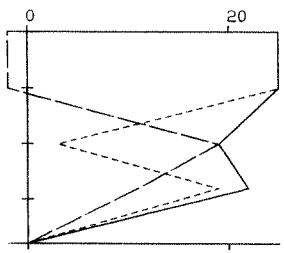

6.37 6.41 38
16 15 6 327

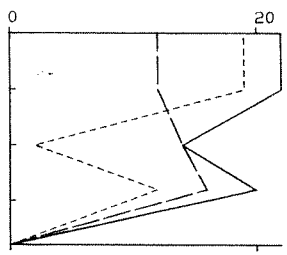

6.44 6.48 38
16 11 12 302

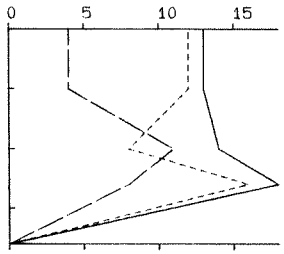

6.49 6.53 36
12 10 6 320

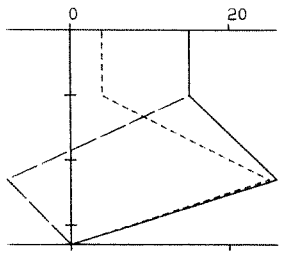

6.54 6.57 33
12 11 5 326

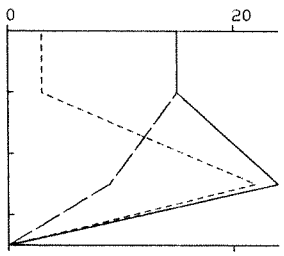

6.59 7.03 35
14 9 11 301

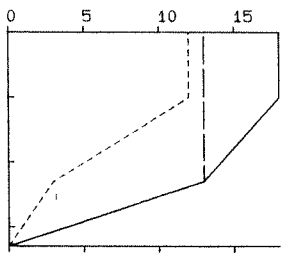

7.04 7.08 33
13 7 11 293

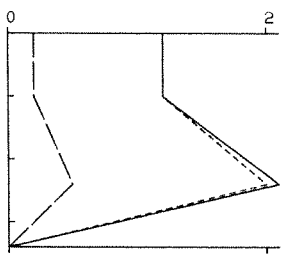

7.09 7.13 34
13 13 3 338

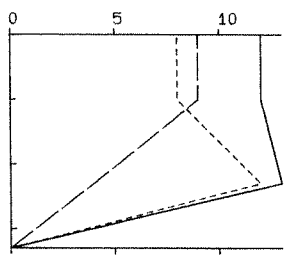

7.14 7.17 33
10 8 6 314

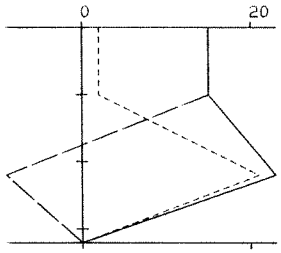

7.20 7.23 32
9 8 4 322

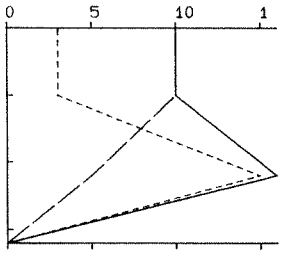

7.24 7.27 32
9 7 7 305

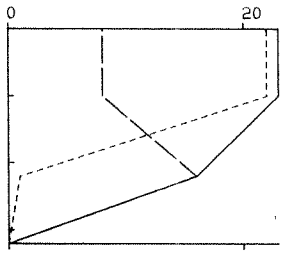

7.28 7.31 32
15 11 10 310

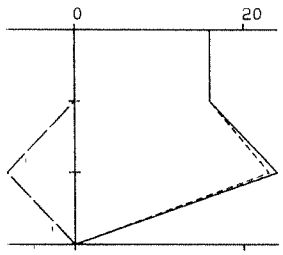

7.32 7.34 30
16 16 -3 0

TOELICHTING OP DE VERTIKALEN

——————— V - - - - - - - VSIN — — — — VCOS

14.01 14.15 295 : BEGINTYD EINDTYD BODEMDIEPTE

100 10 92 265 : V VSIN VCOS R (GEM)

VERTIKALE SCHAAL : DIEPTE IN DM TOV WATEROPP.

HORIZONTALE SCHAAL: SNELHEDEN IN CM/S.

RIJKSWATERSTAAT
DIRECTIE ZEELAND
MEETDIENST

STROOMMETING : DEBIET EOS T3 RAAI VI

RAAI : 6 DEELRAAI : NVT PUNT : 10 LOKATIE : SIE1(-102)

X : 57627.00 Y : 400035.00

DATUM : 890605 CODE: M2302

A3. 0032

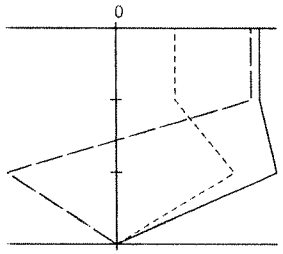

7.36 7.39 30
9 8 4 326

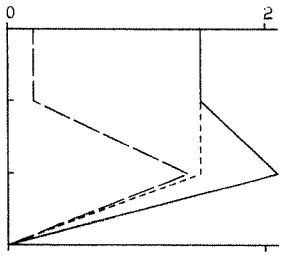

7.40 7.45 30
14 13 6 326

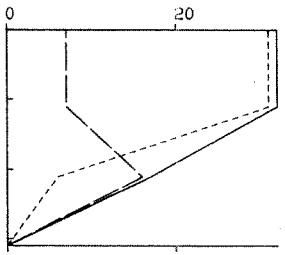

7.47 7.51 31
20 18 9 324

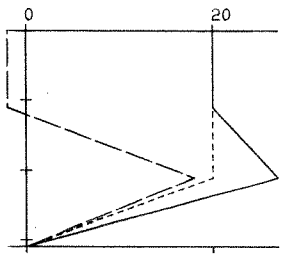

7.52 7.55 31
17 17 5 334

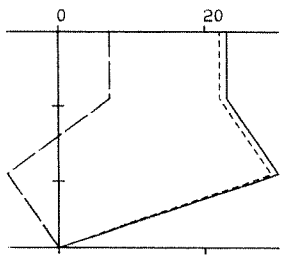

7.56 8.00 29
21 21 1 347

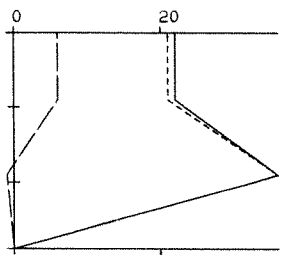

8.01 8.04 29
23 23 3 344

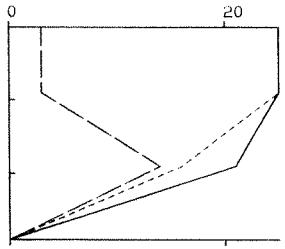

8.06 8.09 29
19 18 6 330

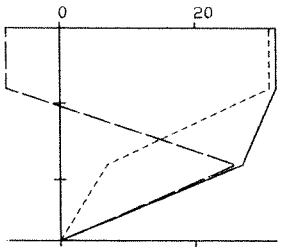

8.11 8.15 28
18 17 6 332

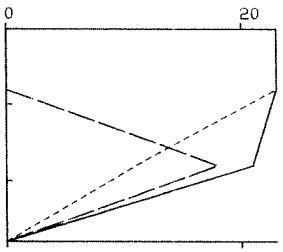

8.17 8.20 28
16 15 6 326

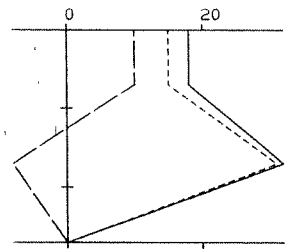

8.22 8.25 27
18 18 1 345

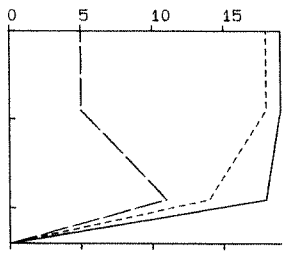

8.27 8.31 24
16 15 6 327

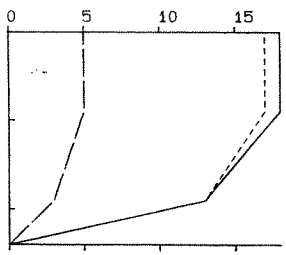

8.32 8.36 24
15 14 4 335

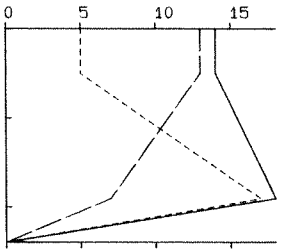

8.37 8.41 24
13 9 9 305

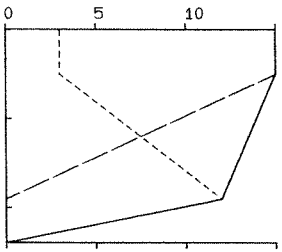

8.44 8.47 24
10 6 8 300

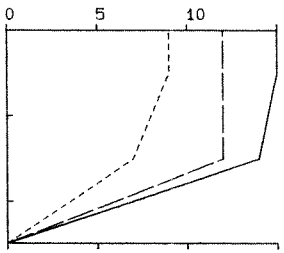

8.48 8.51 25
12 6 10 294

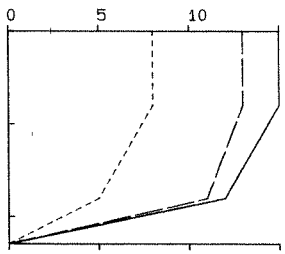

8.53 8.56 23
13 6 11 289

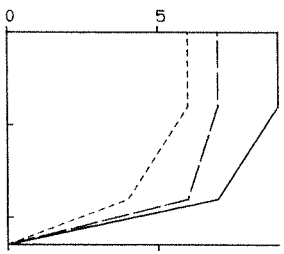

8.59 9.02 23
8 5 6 298

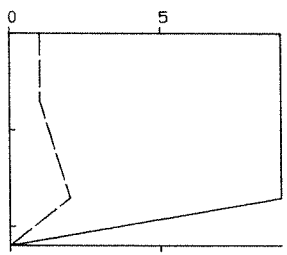

9.03 9.06 22
8 8 1 341

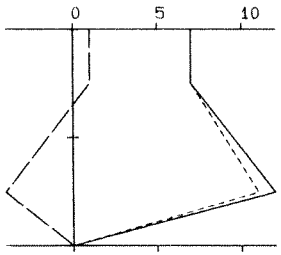

9.09 9.12 20
8 8 -1 357

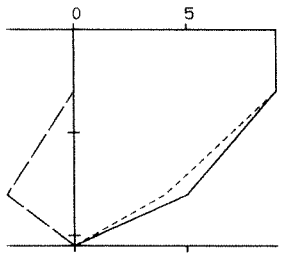

9.14 9.17 21
6 6 -1 0

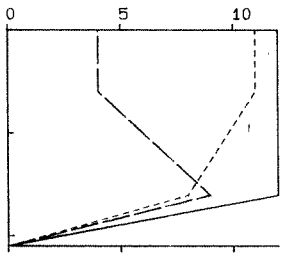

9.18 9.22 21
10 9 5 318

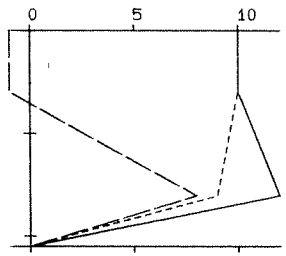

9.25 9.28 21
9 8 2 335

TOELICHTING OP DE VERTIKALEN

——— V - - - - - - - VSIN — — — — VCOS

14.01 14.15 295 : BEGINTYD EINDTYD BODEMDIEPTE

100 10 92 265 : V VSIN VCOS R (GEM)

VERTIKALE SCHAAL : DIEPTE IN DM TOV WATEROPP.

HORIZONTALE SCHAAL: SNELHEDEN IN CM/S.

RIJKSWATERSTAAT
DIRECTIE ZEELAND
MEETDIENST

STROOMMETING : DEBIET EOS T3 RAAI VI

RAAI : 6 DEELRAAI : NVT PUNT : 10 LOKATIE : SIE1(-102)

X : 57627.00 Y : 400035.00

DATUM : 890605 CODE: M2302

A3. 0033

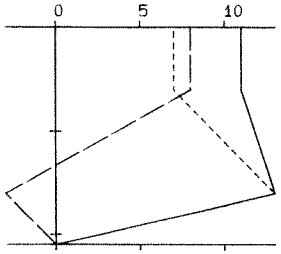

9.31 9.34 21
9 8 3 329

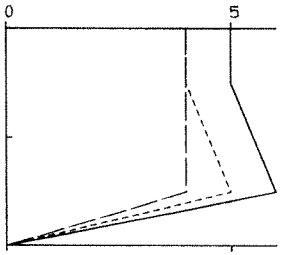

9.37 9.41 20
5 4 4 308

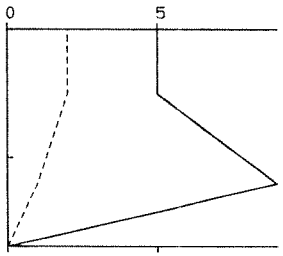

9.44 9.46 17
6 1 6 273

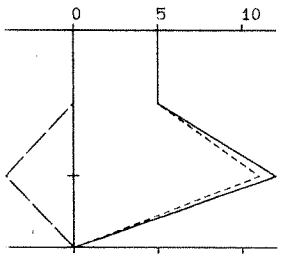

9.47 9.51 15
6 6 -1 2

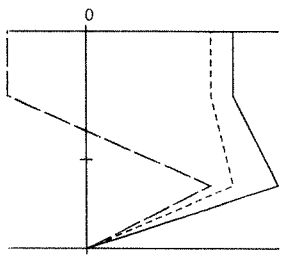

9.52 9.55 17
10 10 0 348

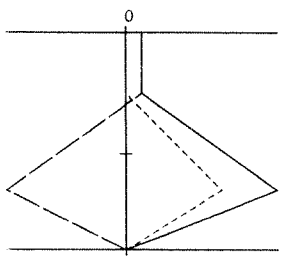

9.56 9.58 18
6 4 -4 36

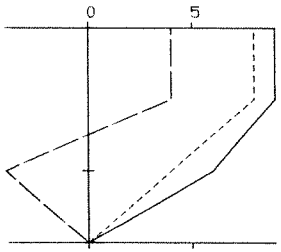

10.00 10.03 15
5 5 1 343

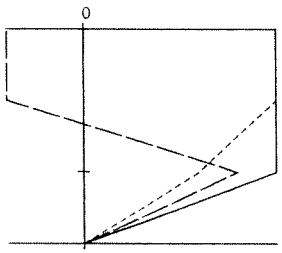

10.04 10.06 15
4 4 0 345

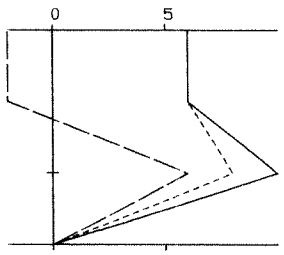

10.08 10.11 15
6 6 1 340

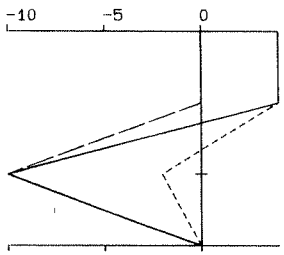

10.13 10.18 15
4 1 -3 58

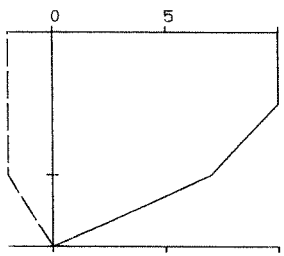

10.19 10.22 15
8 7 -2 3

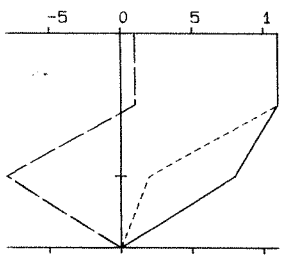

10.23 10.26 15
7 6 -2 9

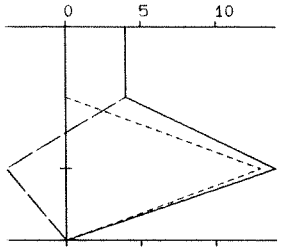

10.27 10.30 15
4 4 1 341

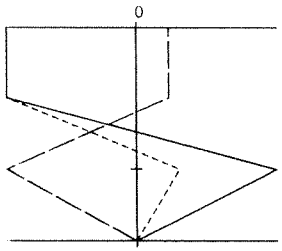

10.32 10.35 15
-5 -5 -3 142

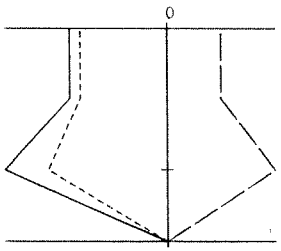

10.36 10.39 15
-10 -8 6 207

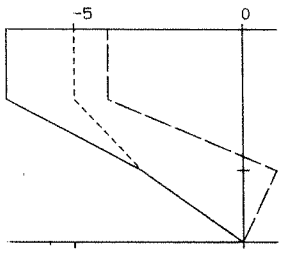

10.40 10.43 15
-4 -4 -2 145

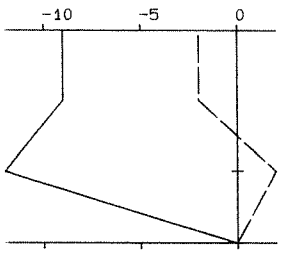

10.46 10.48 15
-9 -9 0 168

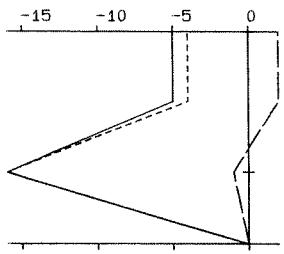

10.50 10.52 15
-7 -7 1 175

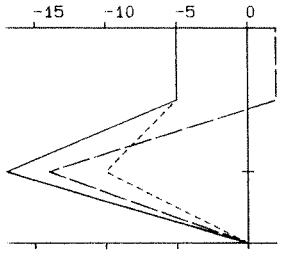

10.53 10.56 15
-7 -6 -4 138

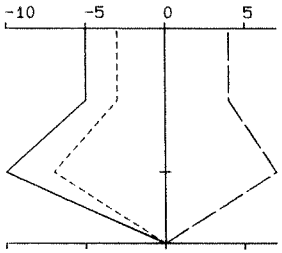

10.57 11.01 15
-6 -4 4 219

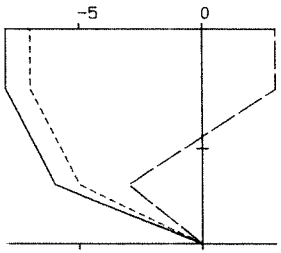

11.04 11.08 18
-5 -5 0 174

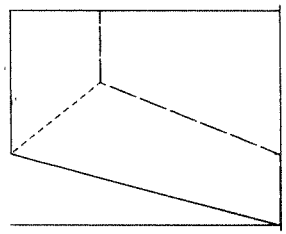

11.10 11.14 15
-2 -2 -1 143

TOELICHTING OP DE VERTIKALEN

——— V - - - - - VSIN — — — VCOS

14.01 14.15 295 : BEGINTYD EINDTYD BODEMDIEPTE

100 10 92 265 : V VSIN VCOS R (GEM)

VERTIKALE SCHAAL : DIEPTE IN DM TOV WATEROPP.

HORIZONTALE SCHAAL: SNELHEDEN IN CM/S.

RIJKSWATERSTAAT
DIRECTIE ZEELAND
MEETDIENST

STROOMMETING : DEBIET EOS T3 RAAI VI

RAAI : 6 DEELRAAI : NVT PUNT : 10 LOKATIE : SIE1(-102)

X : 57627.00 Y : 400035.00

DATUM : 890605 CODE: M2302

A3. 0034

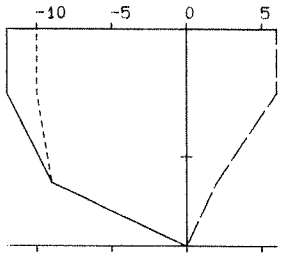

11.16 11.21 17
-9 -8 4 194

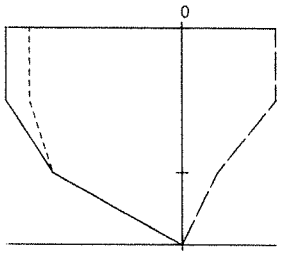

11.22 11.25 15
-11 -10 5 196

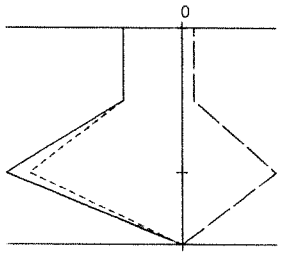

11.27 11.30 15
-8 -7 3 195

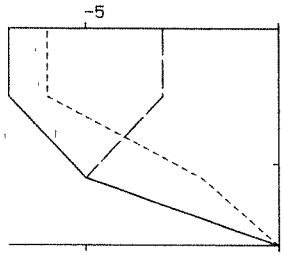

11.32 11.35 16
-5 -4 -3 129

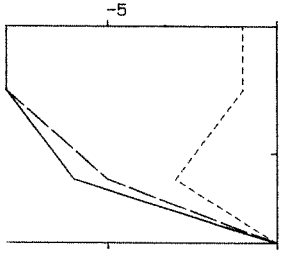

11.37 11.40 17
-6 -2 -6 95

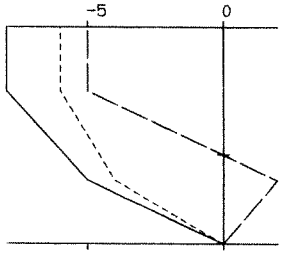

11.41 11.46 17
-5 -4 -2 148

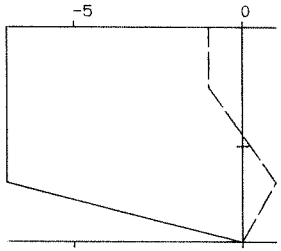

11.48 11.52 18
-6 -6 0 169

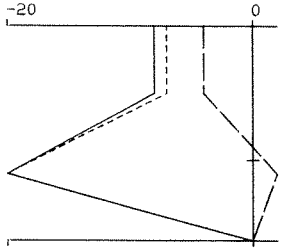

11.56 12.00 16
-10 -10 -1 163

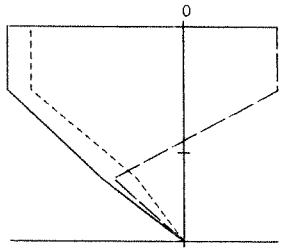

12.01 12.06 17
-8 -8 2 183

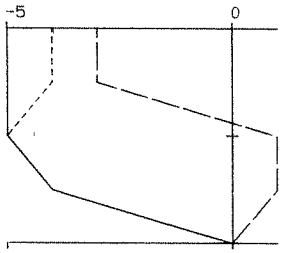

12.07 12.11 20
-4 -4 -1 161

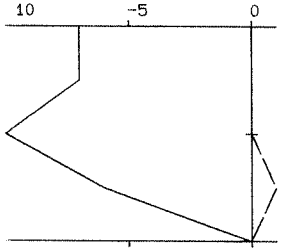

12.12 12.17 20
-7 -7 0 172

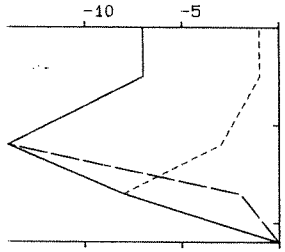

12.18 12.23 22
-8 -3 -7 103

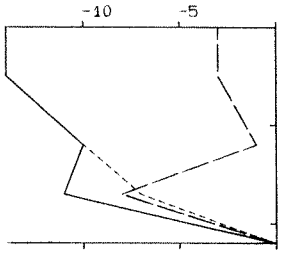

12.25 12.30 22
-10 -10 -3 152

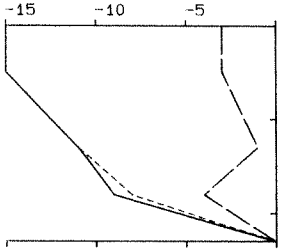

12.31 12.36 23
-11 -11 -2 158

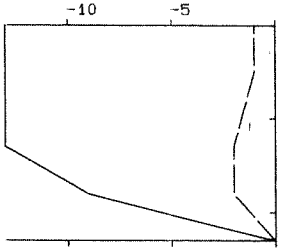

12.37 12.41 23
-11 -11 -1 163

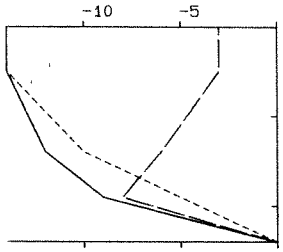

12.42 12.47 24
-11 -10 -5 144

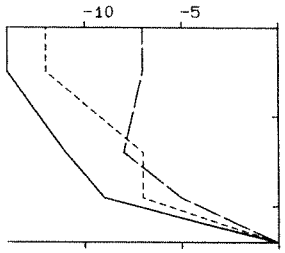

12.48 12.53 24
-10 -8 -6 133

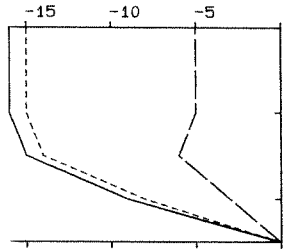

12.54 12.59 25
-13 -12 -4 150

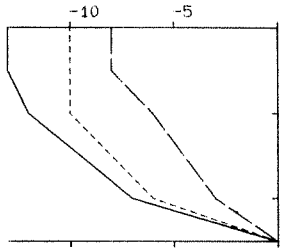

13.02 13.07 25
-9 -8 -5 137

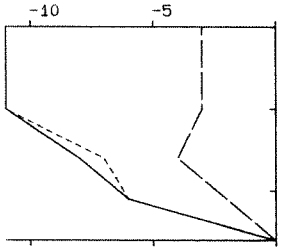

13.09 13.13 26
-9 -8 -3 151

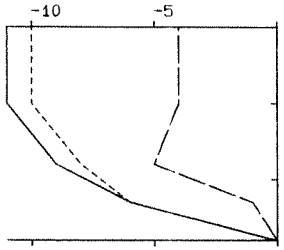

13.14 13.18 28
-9 -8 -3 147

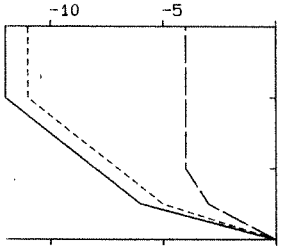

13.20 13.25 30
-9 -8 -4 147

TOELICHTING OP DE VERTIKALEN

——— V - - - - - - - VSIN — — — — VCOS

14.01 14.15 295 : BEGINTYD EINDTYD BODEMDIEPTE

100 10 92 265 : V VSIN VCOS R (GEM)

VERTIKALE SCHAAL : DIEPTE IN DM TOV WATEROPP.

HORIZONTALE SCHAAL: SNELHEDEN IN CM/S.

RIJKSWATERSTAAT
DIRECTIE ZEELAND
MEETDIENST

STROOMMETING : DEBIET EOS T3 RAAI VI

RAAI : 6 DEELRAAI : NVT PUNT : 10 LOKATIE : SIE1(-102)

X : 57627.00 Y : 400035.00

DATUM : 890605 CODE: M2302

A3. 0035

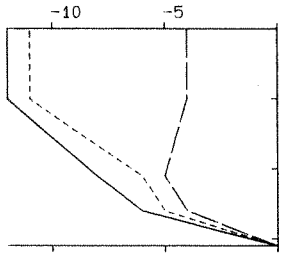

13.27 13.32 31
-9 -8 -4 143

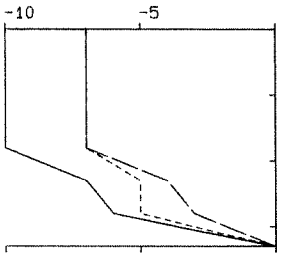

13.33 13.40 33
-8 -6 -5 127

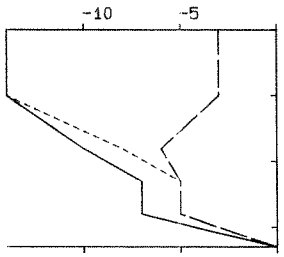

13.41 13.47 33
-10 -9 -4 146

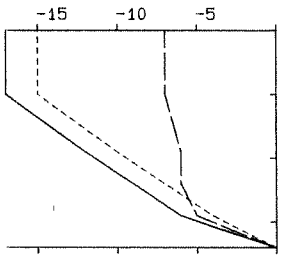

13.48 13.55 34
-12 -10 -6 140

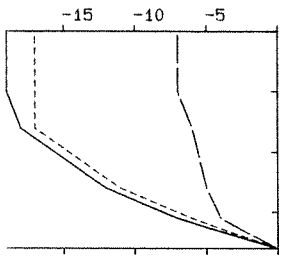

13.57 14.05 36
-14 -13 -5 147

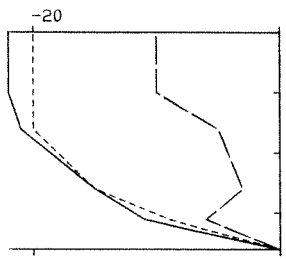

14.06 14.12 36
-17 -16 -6 149

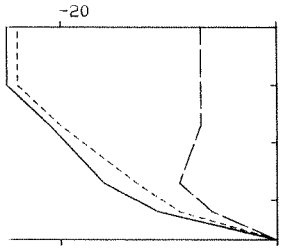

14.14 14.20 37
-18 -17 -7 148

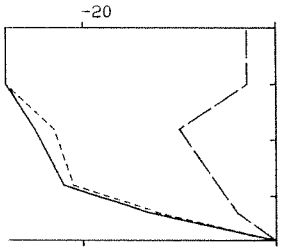

14.22 14.29 38
-22 -21 -5 156

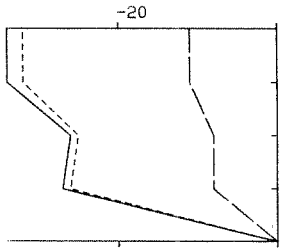

14.30 14.35 40
-26 -25 -8 152

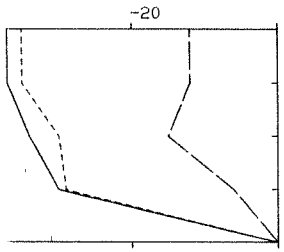

14.37 14.41 40
-30 -28 -10 151

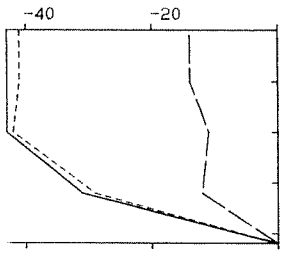

14.43 14.49 42
-35 -33 -11 152

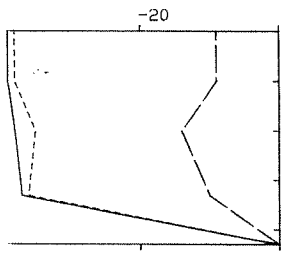

14.57 15.02 43
-34 -32 -10 153

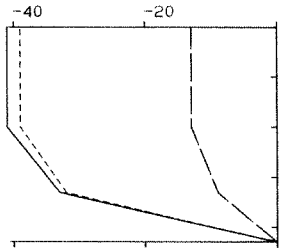

15.04 15.08 43
-34 -33 -10 152

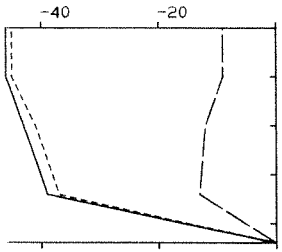

15.09 15.13 44
-38 -37 -10 155

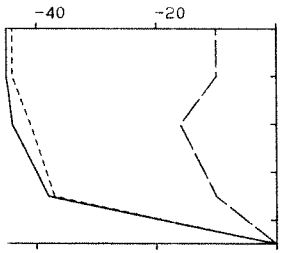

15.14 15.18 45
-38 -36 -11 154

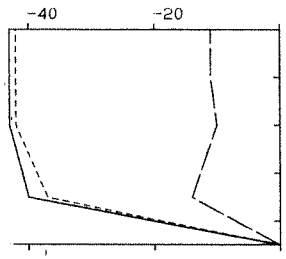

15.19 15.23 45
-37 -36 -10 154

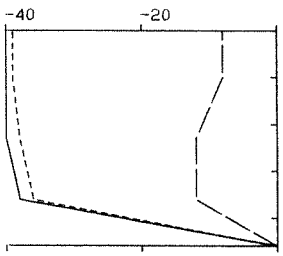

15.25 15.29 46
-35 -34 -9 155

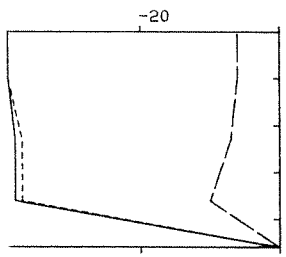

15.30 15.34 46
-34 -34 -7 159

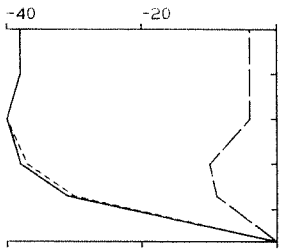

15.35 15.41 47
-33 -33 -6 160

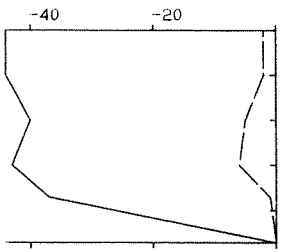

15.42 15.47 47
-37 -37 -3 165

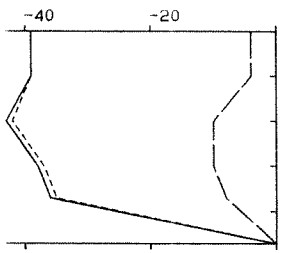

15.48 15.53 47
-35 -34 -7 159

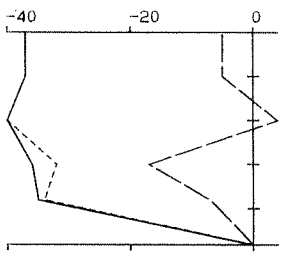

15.54 15.59 48
-33 -32 -5 161

TOELICHTING OP DE VERTIKALEN

——— V - - - - - - VSIN — — — VCOS

14.01 14.15 295 : BEGINTYD EINDTYD BODEMDIEPTE

100 10 92 265 : V VSIN VCOS R (GEM)

VERTIKALE SCHAAL : DIEPTE IN DM TOV WATEROPP.

HORIZONTALE SCHAAL: SNELHEDEN IN CM/S.

RIJKSWATERSTAAT
DIRECTIE ZEELAND
MEETDIENST

STROOMMETING : DEBIET EOS T3 RAAI VI

RAAI : 6 DEELRAAI : NVT PUNT : 10 LOKATIE : SIE1(-102)

X : 57627.00 Y : 400035.00

DATUM : 890605 CODE: M2302

A3. 0036

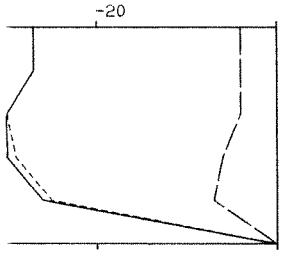

16.01 16.08 50
-25 -25 -5 160

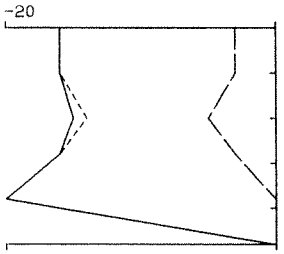

16.09 16.16 48
-15 -15 -2 161

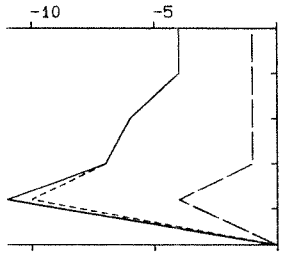

16.17 16.23 48
-6 -6 -1 156

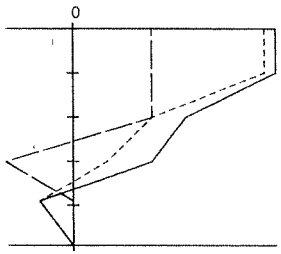

16.24 16.31 49
7 7 2 330

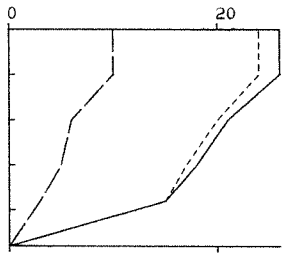

16.32 16.38 48
19 18 6 332

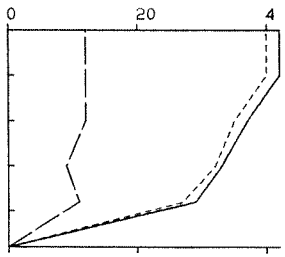

16.39 16.45 48
32 31 10 332

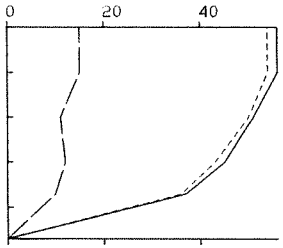

16.47 16.52 47
44 42 11 335

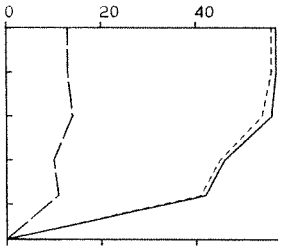

16.53 16.59 48
46 45 11 336

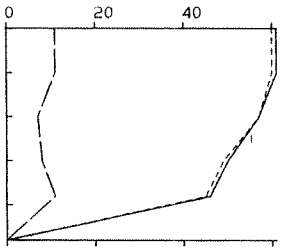

17.00 17.06 48
49 48 8 340

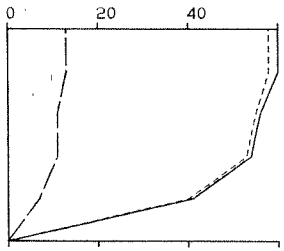

17.10 17.16 50
48 47 10 338

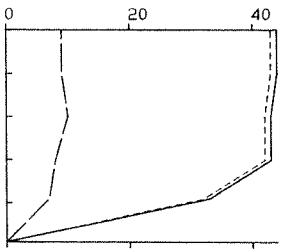

17.17 17.22 49
37 36 8 338

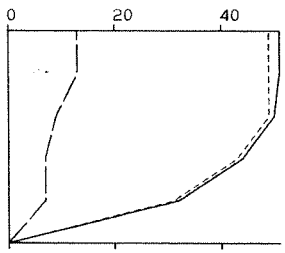

17.24 17.32 50
40 39 9 338

TOELICHTING OP DE VERTIKALEN

———— V - - - - - - - - VSIN — — — — VCOS

14.01 14.15 295 : BEGINTYD EINDTYD BODEMDIEPTE

100 10 92 265 : V VSIN VCOS R (GEM)

VERTIKALE SCHAAL : DIEPTE IN DM TOV WATEROPP.

HORIZONTALE SCHAAL: SNELHEDEN IN CM/S.

RIJKSWATERSTAAT
DIRECTIE ZEELAND
MEETDIENST

STROOMMETING : DEBIET EOS T3 RAAI VI

RAAI : 6 DEELRAAI : NVT PUNT : 10 LOKATIE : SIE1(-102)

X : 57627.00 Y : 400035.00

DATUM : 890605 CODE: M2302

A3. 0037

Bijlage 12 : Stroomsnelheids- en stroomrichtingsgrafieken

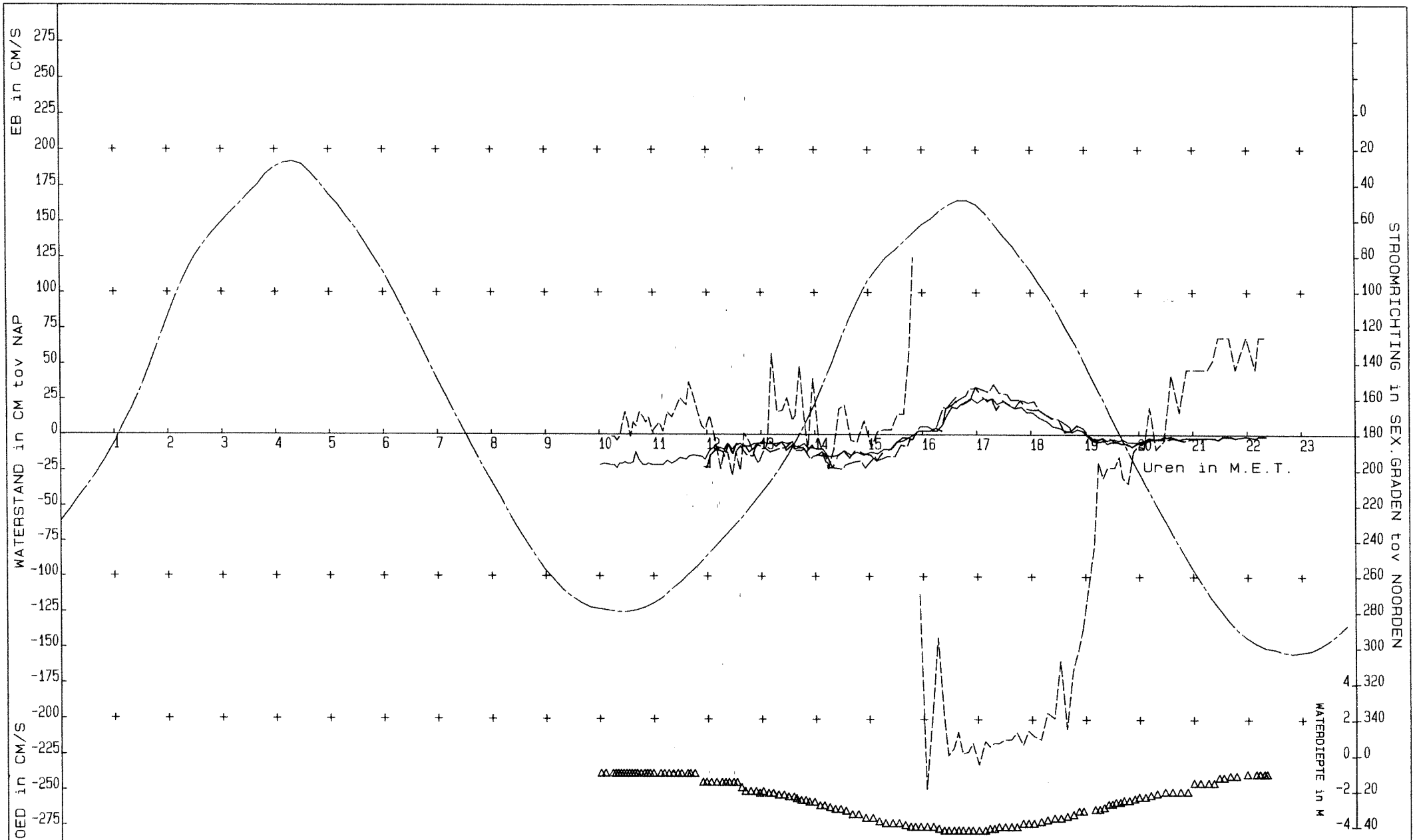

WATERSTAND LOKATIE: ZN

GEM. STROOMSNELHEID IN DE VERTIKAAL
STROOMSNELHEID OP 1 M + BOD
MAX. STROOMSNELHEID
GEM. STROOMRICHTING IN DE VERTIKAAL
Δ Δ Δ Δ Δ WATERDIEPTE IN M

RIJKSWATERSTAAT
DIRECTIE ZEELAND
MEETDIENST

STROOMMETING : DEBIET EOS T3 RAAI VI
RAAI : 6 DEELRAAI : NVT PUNT : 1 LOKATIE : ZUI1(-131)
X : 51497.00 Y : 398890.00
DATUM : 890605 CODE: M2302

A3 0001

VOOR SITUATIE MEETPUNT ZIE TEK: A3

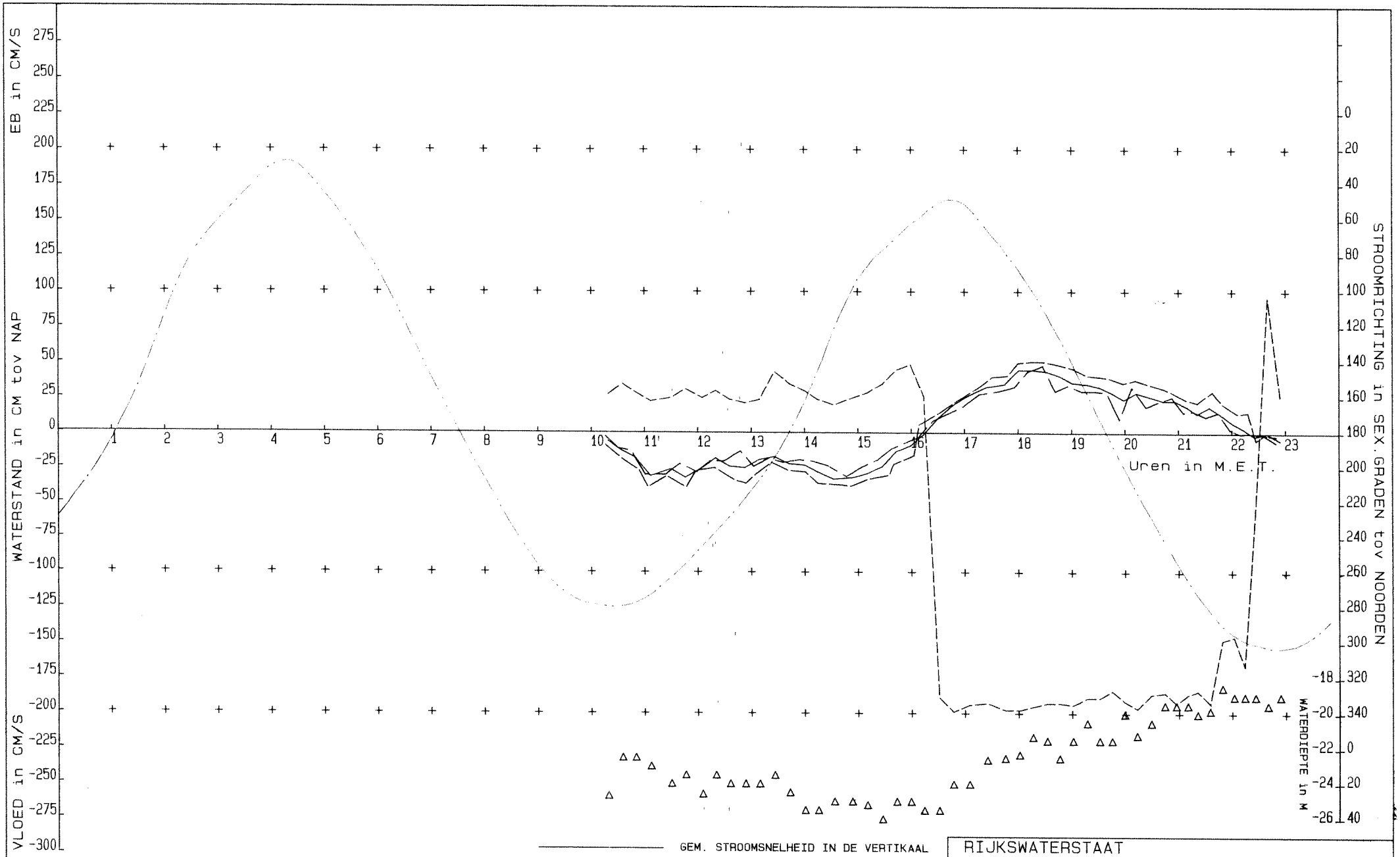

RIJKSWATERSTAAT
DIRECTIE ZEELAND
MEETDIENST

STROOMMETING : DEBIET EOS T3 RAAI VI
RAAI : 6 DEELRAAI : NVT PUNT : 2 LOKATIE : HOU1 (-95)
X : 51726.00 Y : 398931.00
DATUM : 890605 CODE: M2302

A3 0002

VOOR SITUATIE MEETPUNT ZIE TEK: A3

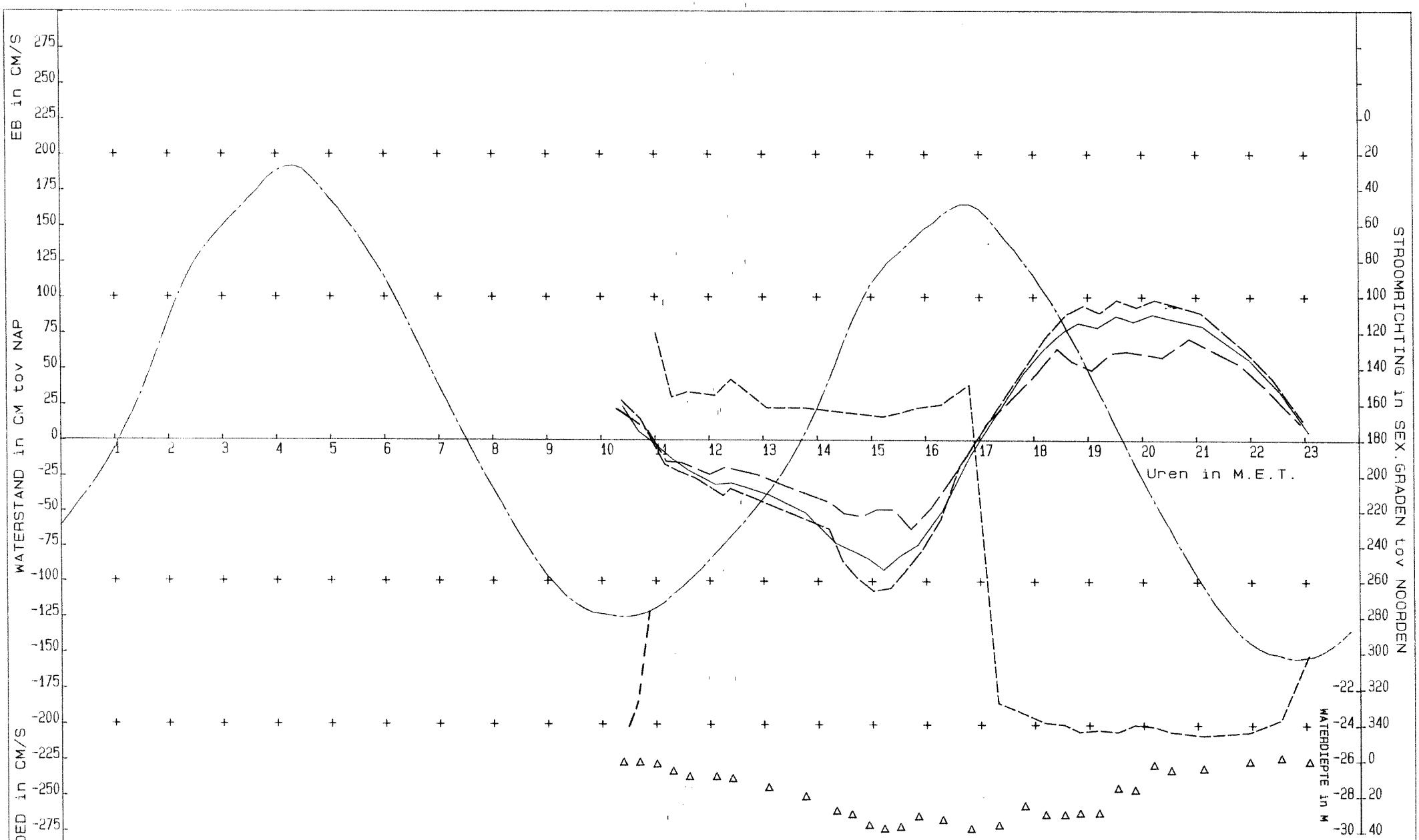

VOOR SITUATIE MEETPUNT ZIE TEK: A3

RIJKSWATERSTAAT
DIRECTIE ZEELAND
MEETDIENST

STROOMMETING : DEBIET EOS T3 RAAI VI
RAAI : 6 DEELRAAI : NVT PUNT : 3 LOKATIE : WIJ1(-110)
X : 52058.00 Y : 398991.00
DATUM : 890605 CODE: M2352

A3 0003

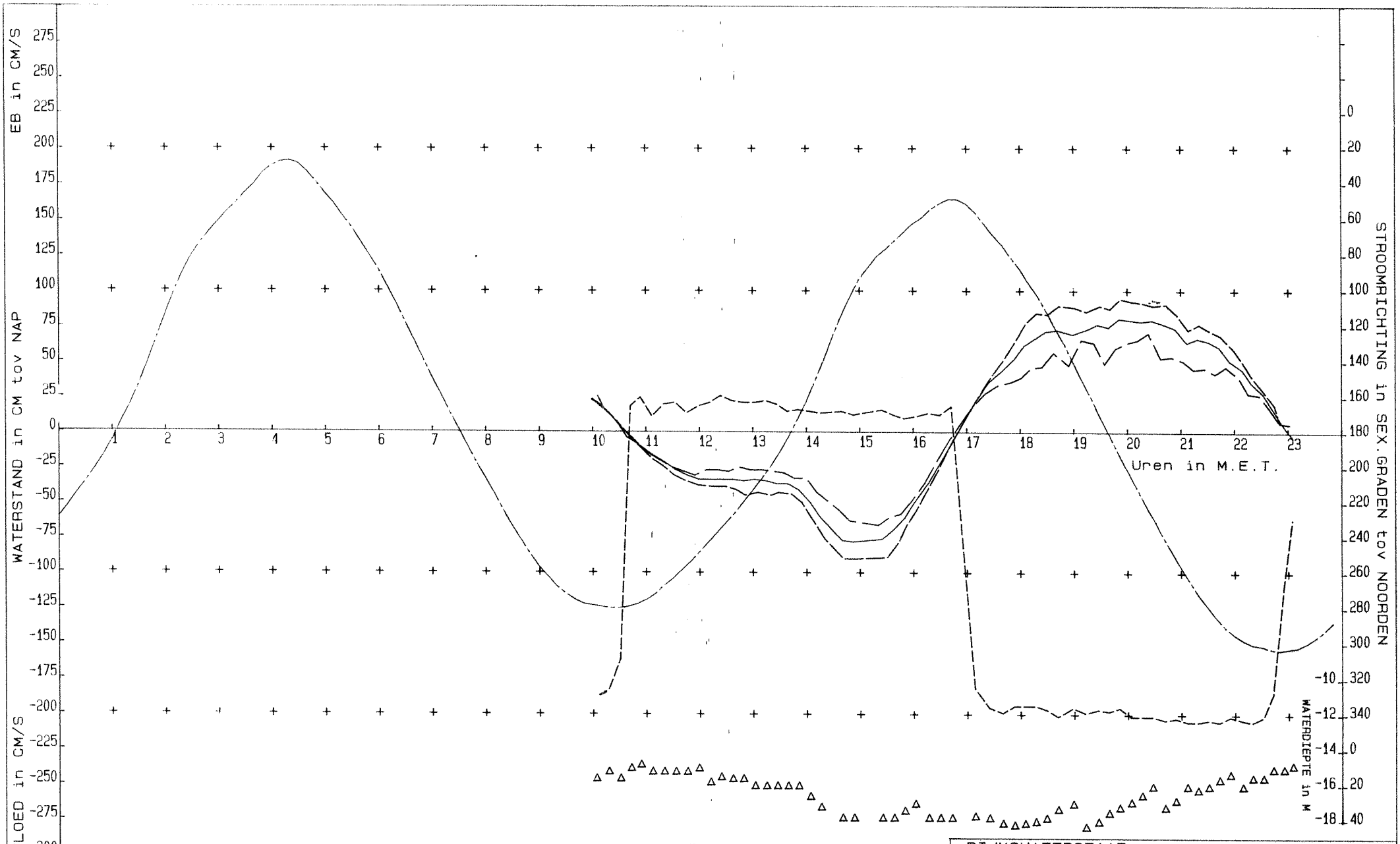

VOOR SITUATIE MEETPUNT ZIE TEK: 43

RIJKSWATERSTAAT
DIRECTIE ZEELAND
MEETDIENST

STROOMMETING : DEBIET EOS T3 RAAI VI
RAAI : 6 DEELRAAI : NVT PUNT : 4 LOKATIE : LOD1 (-104)
X : 52392.00 Y : 399052.00
DATUM : 890605 CODE: M2352

A3 0004

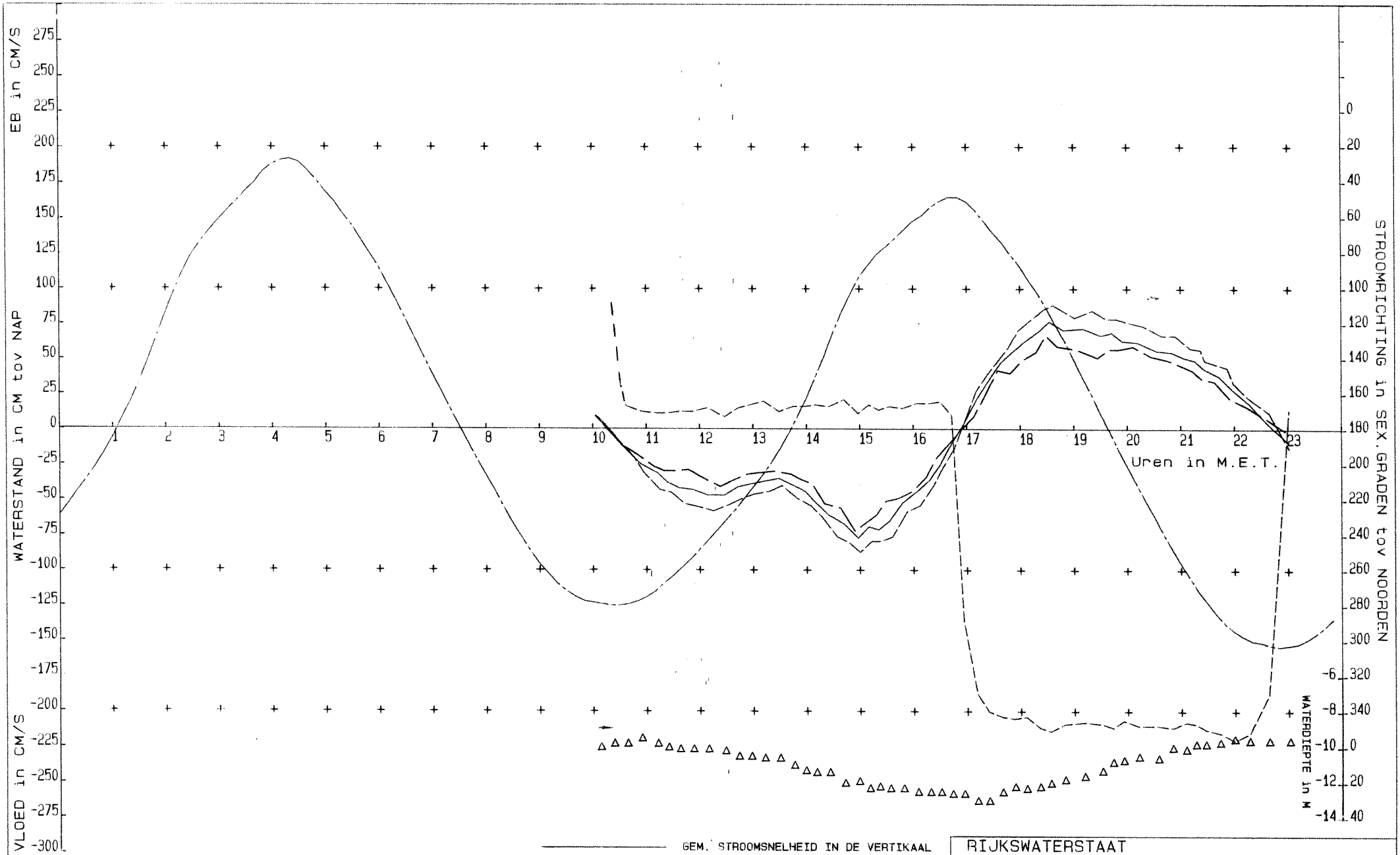

RIJKSWATERSTAAT
DIRECTIE ZEELAND
MEETDIENST

STROOMMETING : DEBIET EOS T3 RAAI VI
RAAI : 6 DEELRAAI : NVT PUNT : 5 LOKATIE : STE1 (-108)
X : 52890.00 Y : 399122.00
DATUM : 890605 CODE: M2302

A3 0005

VOOR SITUATIE MEETPUNT ZIE TEK: A3

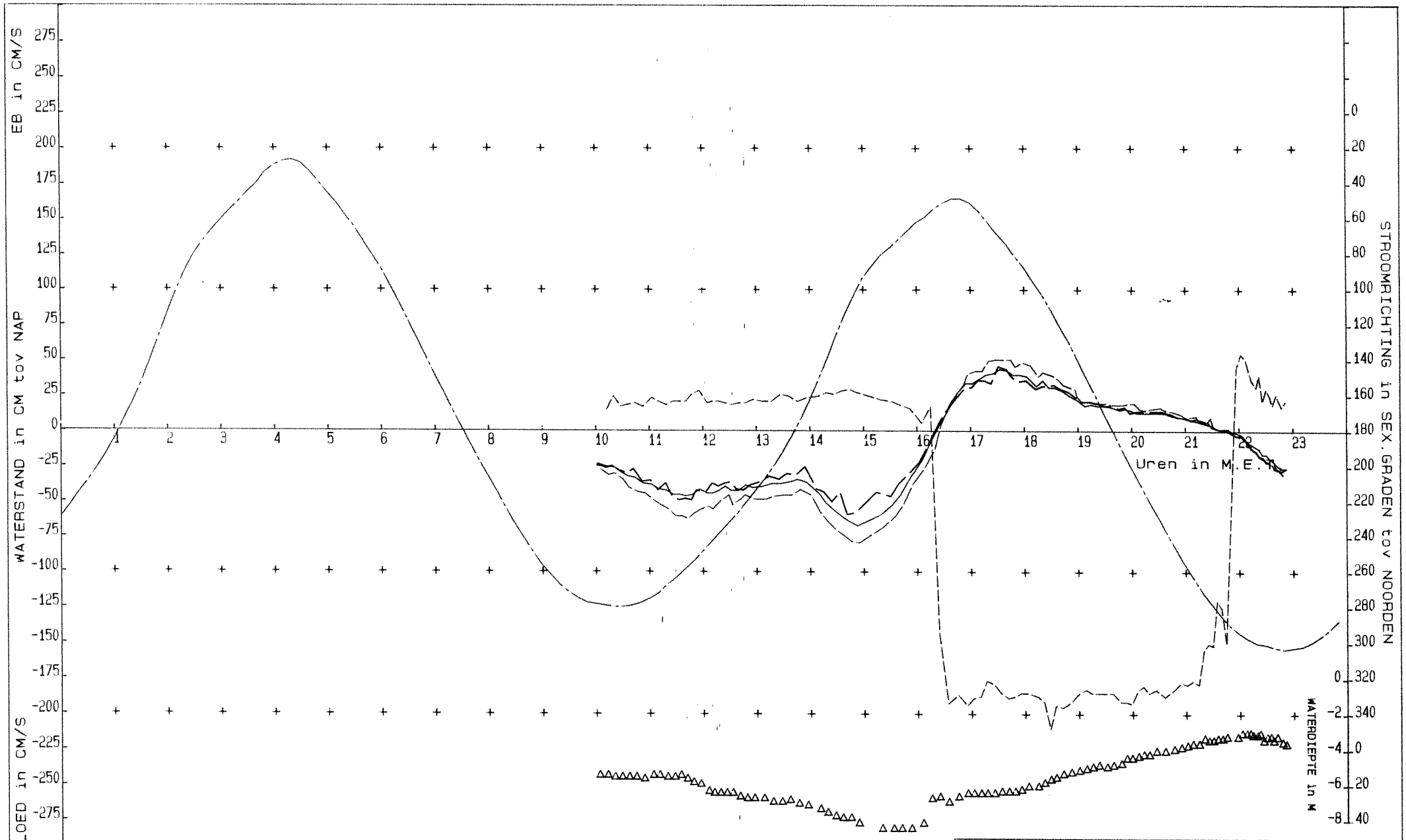

RIJKSWATERSTAAT
DIRECTIE ZEELAND
MEETDIENST

STROOMMETING : DEBIET EOS T3 RAAI VI
RAAI : 6 DEELRAAI : NVT PUNT : 6 LOKATIE : MOL1(-100)
X : 53481.00 Y : 399263.00
DATUM : 890605 CODE: M2352

A3 0006

VOOR SITUATIE MEETPUNT ZIE TEK: A3

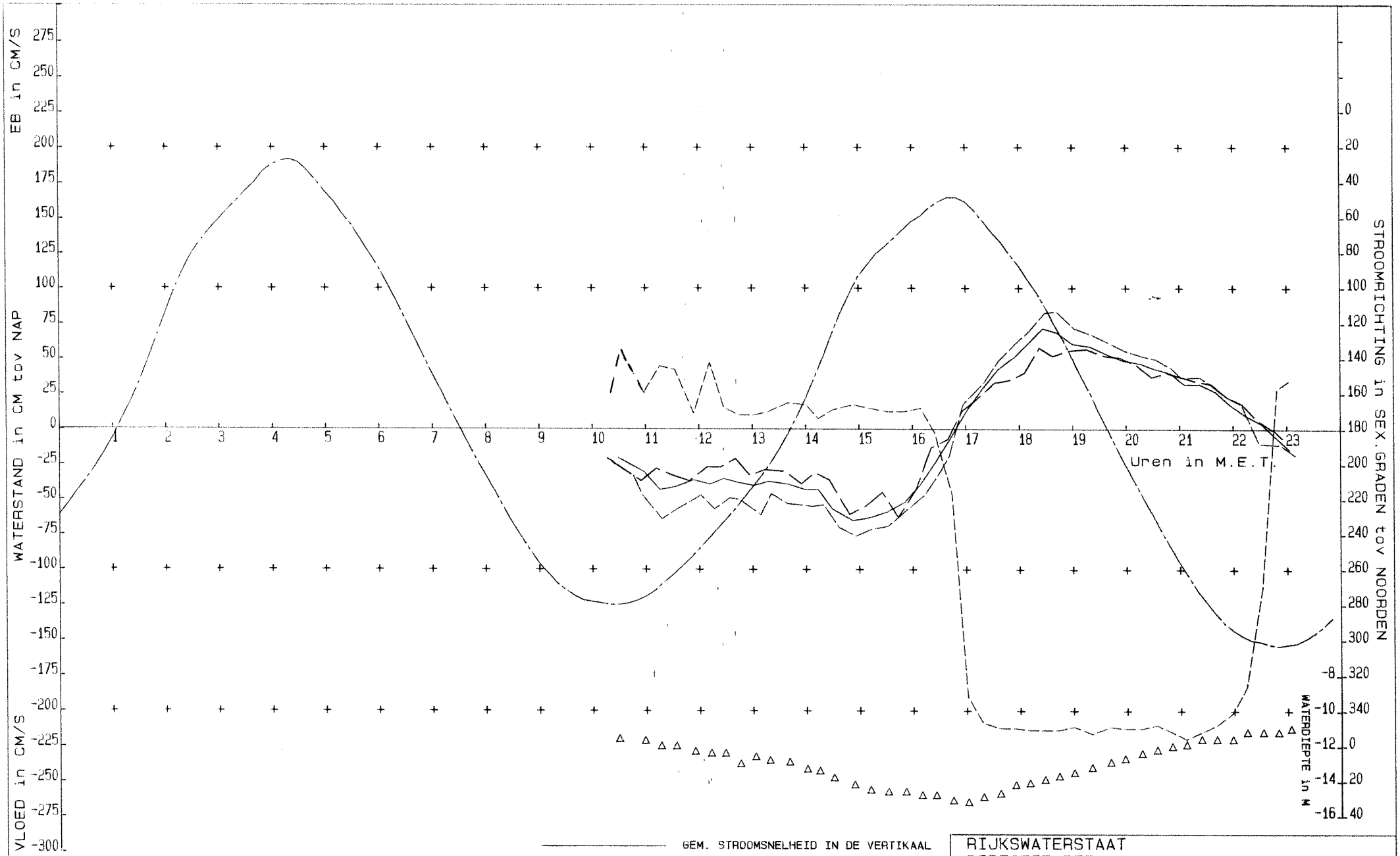

VOOR SITUATIE MEETPUNT ZIE TEK: A3

RIJKSWATERSTAAT
DIRECTIE ZEELAND
MEETDIENST

STROOMMETING : DEBIET EOS T3 RAAI VI
RAAI : 6 DEELRAAI : NVT PUNT : 7 LOKATIE : SWA1(-111)
X : 55930.00 Y : 399655.00
DATUM : 890605 CODE: M2302

A3 0007

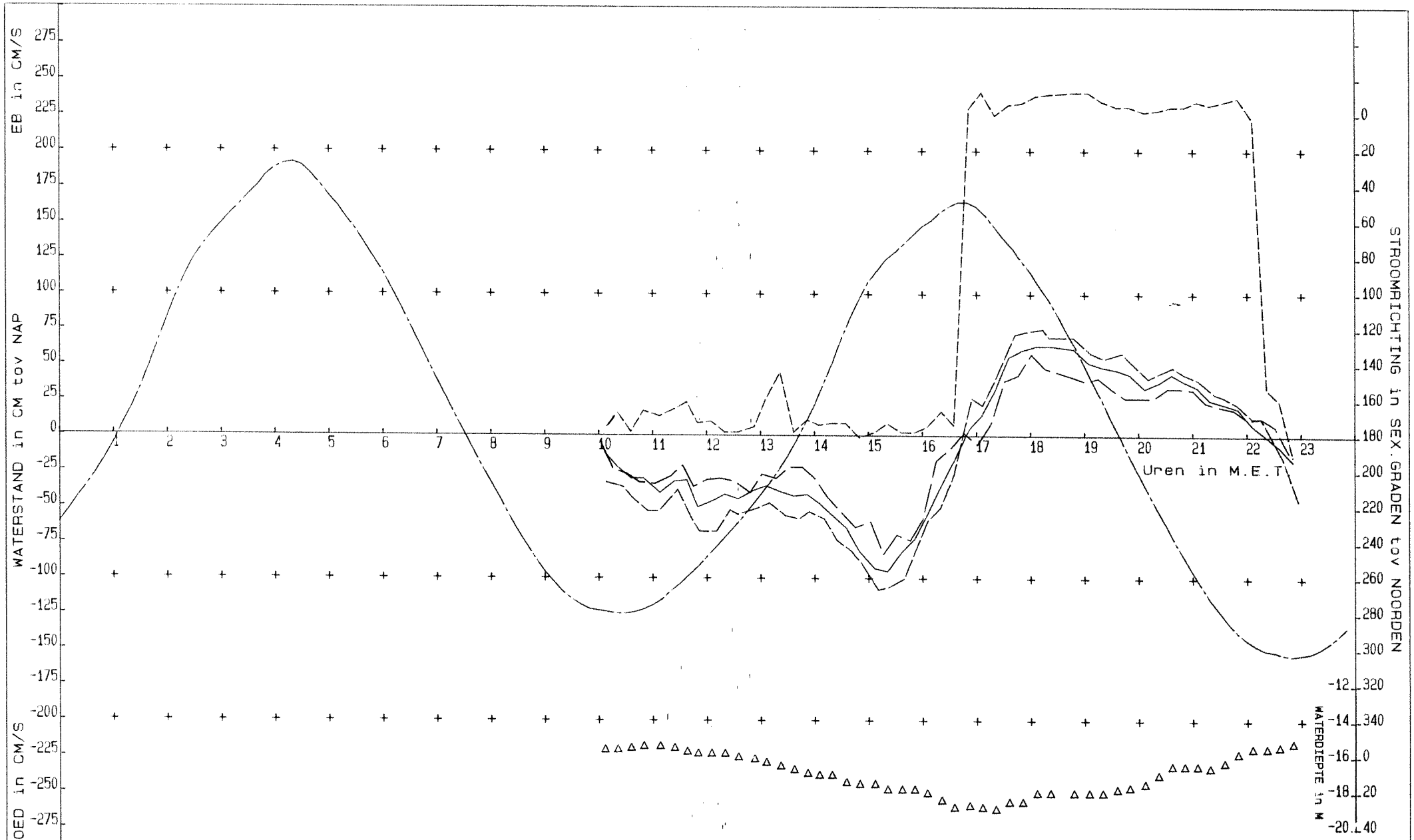

RIJKSWATERSTAAT
DIRECTIE ZEELAND
MEETDIENST

STROOMMETING : DEBIET EOS T3 RAAI VI
RAAI : 6 DEELRAAI : NVT PUNT : 8 LOKATIE : PLU1(-107)
X : 56282.00 Y : 399775.00
DATUM : 890605 CODE: M2302

A3 0008

VOOR SITUATIE MEETPUNT ZIE TEK: A3

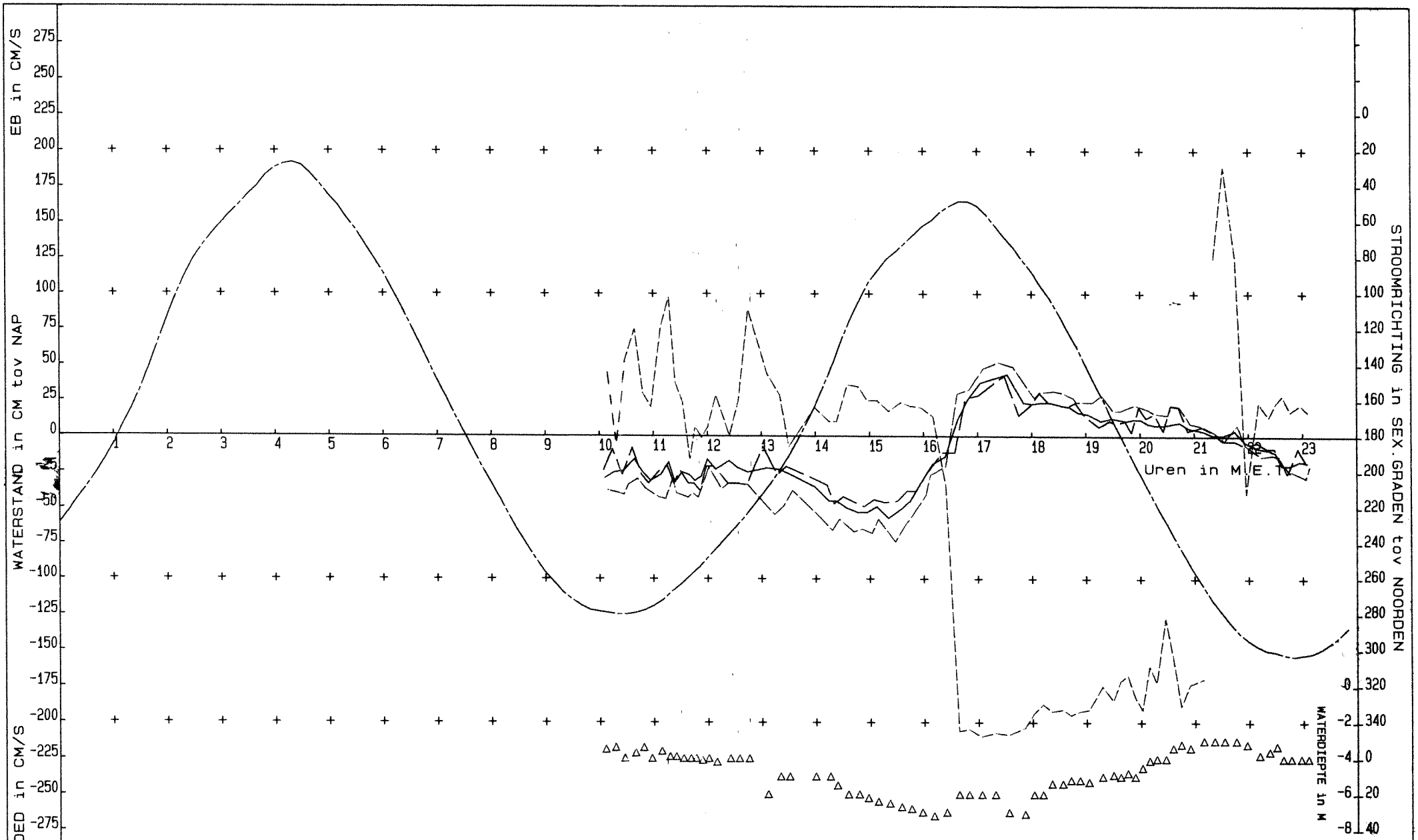

RIJKSWATERSTAAT
DIRECTIE ZEELAND
MEETDIENST

STROOMMETING : DEBIET EOS T3 RAAI VI
RAAI : 6 DEELRAAI : NVT PUNT : 9 LOKATIE : WGA1(-121)
X : 56528.00 Y : 399790.00
DATUM : 890605 CODE: M2302

A3 0009

VOOR SITUATIE MEETPUNT ZIE TEK: A3

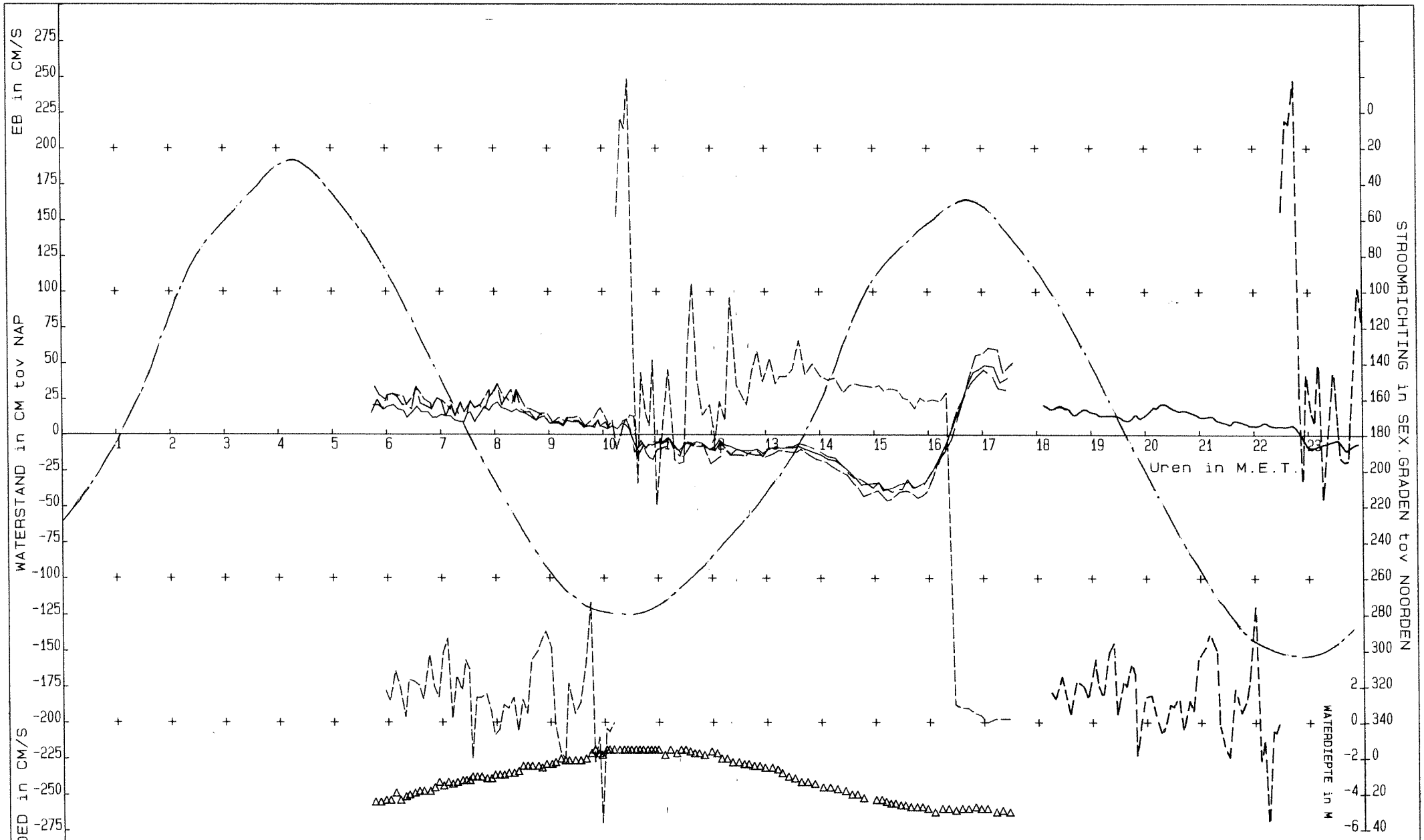

WATERSTAND LOKATIE: ZN

GEM. STROOMSNELHEID IN DE VERTIKAAL
STROOMSNELHEID OP 1 M + BOD
MAX. STROOMSNELHEID
GEM. STROOMRICHTING IN DE VERTIKAAL
WATERDIEPTE IN M

RIJKSWATERSTAAT
DIRECTIE ZEELAND
MEETDIENST

STROOMMETING : DEBIET EOS T3 RAAI VI
RAAI : 6 DEELRAAI : NVT PUNT : 10 LOKATIE : SIE1 (-102)
X : 57627.00 Y : 400035.00
DATUM : 890605 CODE: M2302

A3 0010

VOOR SITUATIE MEETPUNT ZIE TEK: A3

Bijlage 13 : Tabel snelheid/richting per half-maanuur

FILENAAM : MAN800.DAT
DATUM UITPRINT : 890904

BEGINDATUM : 890605
EINDDATUM : 890605

****

Waterstands
Stations

VLGNR	STATIONS	SOORT FASE
1	311 ZN	WT02

****

Snelheids
Stations

VLGNR	STATIONS	WEL/GEEN RICHTING	AFSTAND 0-PUNT	RAAINR./ MEETPNT	X-COORD	Y-COORD	SOORT FASE
1	-131 ZUI1	1	120	6- 1	51497.00	398890.00	SG02
2	-95 HOU1	1	352	6- 2	51726.00	398931.00	SG02
3	-110 WIJ1	1	696	6- 3	52058.00	398991.00	SG02
4	-104 LOD1	1	1029	6- 4	52392.00	399052.00	SG02
5	-108 STE1	1	1532	6- 5	52890.00	399122.00	SG02
6	-100 MOL1	1	2139	6- 6	53481.00	399263.00	SG02

****

Getijverschil
Stations

VLGNR	STATIONS	SOORT FASE
1	311 ZN	HW02

****

Debieten
Stations

VLGNR	STATIONS	RAAINR (Deelrnr)	SOORT FASE
1	-479 MR6A	6	Q302

FILENAAM : MAN800.DAT
DATUM : 890605

STATION :	ZN	-131	ZUI1	-95	HOU1	-110	WIJ1	-104	LOD1	-108	STE1	-100	MOL1	ZN	MR6A
	|****|	|**********|		|**********|		|**********|		|**********|		|**********|		|**********|		|****|	|******|

NR REC	MU	TIJD MET	WS CM	V CM/S	R GR	V CM/S	R GR	V CM/S	R GR	V CM/S	R GR	V CM/S	R GR	V CM/S	R GR	TV CM	AFV M3/S
14	8.0	.15	-49	9999	9999	9999	9999	9999	9999	9999	9999	9999	9999	9999	9999	310999999.	
15	8.5	.46	-21	9999	9999	9999	9999	9999	9999	9999	9999	9999	9999	9999	9999	310999999.	
16	9.0	1.16	14	9999	9999	9999	9999	9999	9999	9999	9999	9999	9999	9999	9999	310999999.	
17	9.5	1.47	61	9999	9999	9999	9999	9999	9999	9999	9999	9999	9999	9999	9999	310999999.	
18	10.0	2.18	110	9999	9999	9999	9999	9999	9999	9999	9999	9999	9999	9999	9999	310999999.	
19	10.5	2.48	140	9999	9999	9999	9999	9999	9999	9999	9999	9999	9999	9999	9999	310999999.	
20	11.0	3.19	161	9999	9999	9999	9999	9999	9999	9999	9999	9999	9999	9999	9999	310999999.	
21	11.5	3.49	182	9999	9999	9999	9999	9999	9999	9999	9999	9999	9999	9999	9999	310999999.	
22	0.0	4.20	192	9999	9999	9999	9999	9999	9999	9999	9999	9999	9999	9999	9999	310999999.	
23	.5	4.51	176	9999	9999	9999	9999	9999	9999	9999	9999	9999	9999	9999	9999	-317999999.	
24	1.0	5.22	151	9999	9999	9999	9999	9999	9999	9999	9999	9999	9999	9999	9999	-317999999.	
25	1.5	5.53	122	9999	9999	9999	9999	9999	9999	9999	9999	9999	9999	9999	9999	-317999999.	
26	2.0	6.24	86	9999	9999	9999	9999	9999	9999	9999	9999	9999	9999	9999	9999	-317999999.	
27	2.5	6.55	46	9999	9999	9999	9999	9999	9999	9999	9999	9999	9999	9999	9999	-317999999.	
28	3.0	7.26	7	9999	9999	9999	9999	9999	9999	9999	9999	9999	9999	9999	9999	-317999999.	
29	3.5	7.57	-30	9999	9999	9999	9999	9999	9999	9999	9999	9999	9999	9999	9999	-317999999.	
30	4.0	8.28	-65	9999	9999	9999	9999	9999	9999	9999	9999	9999	9999	9999	9999	-317999999.	
31	4.5	8.59	-95	9999	9999	9999	9999	9999	9999	9999	9999	9999	9999	9999	9999	-317999999.	
32	5.0	9.30	-115	9999	9999	9999	9999	9999	9999	9999	9999	9999	9999	9999	9999	-317999999.	
33	5.5	10.01	-123	9999	9999	9999	9999	9999	9999	9999	9999	9999	9999	9999	9999	-317999999.	
34	6.0	10.33	-125	-18	171	-12	154	17	335	3	284	-12	159	-31	166	290 -1841.	
35	6.5	11.04	-117	-21	177	-28	161	-4	141	-15	167	-31	170	-39	163	290 -6810.	
36	7.0	11.35	-101	-16	155	-28	159	-20	154	-28	165	-41	171	-46	163	290-10030.	
37	7.5	12.06	-81	-11	181	-24	159	-31	154	-34	164	-46	168	-43	162	290-11530.	
38	8.0	12.37	-59	-8	188	-24	160	-31	151	-34	161	-43	170	-42	164	290-11439.	
39	8.5	13.08	-35	-6	162	-20	160	-39	162	-34	162	-37	164	-38	163	290-11618.	
40	9.0	13.39	-4	-9	158	-21	151	-48	162	-37	168	-38	168	-35	161	290-12845.	
41	9.5	14.10	37	-11	192	-26	159	-67	163	-55	169	-52	166	-44	160	290-18270.	
42	10.0	14.41	85	-14	183	-33	163	-79	165	-77	168	-67	163	-62	156	290-24269.	
43	10.5	15.12	119	-12	178	-29	156	-91	167	-79	168	-69	167	-62	161	290-26078.	
44	11.0	15.43	138	-3	137	-14	145	-78	163	-66	171	-57	167	-43	166	290-20706.	
45	11.5	16.14	154	4	330	-1	205	-54	160	-38	170	-38	165	-10	145	290-12024.	
46	0.0	16.45	165	22	355	19	337	-16	148	-6	123	-8	202	27	332	290 565.	
47	.5	17.16	151	25	353	31	334	15	350	28	330	26	333	39	325	-319 9886.	
48	1.0	17.47	127	20	353	37	338	45	333	48	337	53	344	41	330	-319 16940.	
49	1.5	18.17	100	10	341	45	336	67	339	67	336	68	348	35	332	-319 21645.	
50	2.0	18.48	65	3	312	41	334	81	344	71	339	72	347	26	334	-319 22512.	
51	2.5	19.19	26	-2	208	35	331	82	343	75	338	70	346	18	328	-319 21280.	
52	3.0	19.50	-14	-5	201	27	329	83	340	81	336	66	347	16	333	-319 20350.	
53	3.5	20.21	-51	-3	186	28	334	87	342	79	341	61	348	13	328	-319 19935.	
54	4.0	20.52	-86	-2	150	23	331	83	345	74	342	54	349	10	324	-319 18008.	
55	4.5	21.22	-117	-2	137	15	328	75	345	67	344	46	348	5	303	-319 15282.	
56	5.0	21.53	-140	-2	135	12	297	60	344	53	342	32	355	0	82	-319 11282.	
57	5.5	22.24	-150	9999	9999	-1	114	40	339	33	343	13	344	-13	154	-319 5956.	
58	6.0	22.55	-154	9999	9999	9999	9999	14	312	6	277	-5	204	9999	9999	324 430.	
59	6.5	23.26	-147	9999	9999	9999	9999	9999	9999	9999	9999	9999	9999	9999	9999	324999999.	
60	7.0	23.57	-130	9999	9999	9999	9999	9999	9999	9999	9999	9999	9999	9999	9999	324999999.	

FILENAAM : MAN900.DAT
DATUM UITPRINT : 890904

BEGINDATUM : 890605
EINDDATUM : 890605

****

Waterstands
Stations

VLGNR	STATIONS	SOORT FASE
1	311 ZN	WT02

****

Snelheids
Stations

VLGNR	STATIONS	WEL/GEEN RICHTING	AFSTAND 0-PUNT	RAAINR./ MEETPNT	X-COORD	Y-COORD	SOORT FASE
1	-111 SWA1	1	4618	6- 7	55930.00	399655.00	SG02
2	-107 PLU1	1	4986	6- 8	56282.00	399775.00	SG02
3	-121 WGA1	1	5231	6- 9	56528.00	399790.00	SG02
4	-102 SIE1	1	6356	6-10	57627.00	400035.00	SG02

****

Getijverschil
Stations

VLGNR	STATIONS	SOORT FASE
1	311 ZN	HW02

****

Debieten
Stations

VLGNR	STATIONS	RAAINR (Deelrnr)	SOORT FASE
1	-480 MR6B	6	Q302

FILENAAM : MAN900.DAT
DATUM : 890605

STATION : ZN -111 SWA1 -107 PLU1 -121 WGA1 -102 SIE1 ZN MR6B

NR REC	MU	TIJD MET	WS CM	V CM/S	R GR	V CM/S	R GR	V CM/S	R GR	V CM/S	R GR	TV CM	AFV M3/S
14	8.0	.15	-49	9999	9999	9999	9999	9999	9999	9999	9999	310	999999.
15	8.5	.46	-21	9999	9999	9999	9999	9999	9999	9999	9999	310	999999.
16	9.0	1.16	14	9999	9999	9999	9999	9999	9999	9999	9999	310	999999.
17	9.5	1.47	61	9999	9999	9999	9999	9999	9999	9999	9999	310	999999.
18	10.0	2.18	110	9999	9999	9999	9999	9999	9999	9999	9999	310	999999.
19	10.5	2.48	140	9999	9999	9999	9999	9999	9999	9999	9999	310	999999.
20	11.0	3.19	161	9999	9999	9999	9999	9999	9999	9999	9999	310	999999.
21	11.5	3.49	182	9999	9999	9999	9999	9999	9999	9999	9999	310	999999.
22	0.0	4.20	192	9999	9999	9999	9999	9999	9999	9999	9999	310	999999.
23	.5	4.51	176	9999	9999	9999	9999	9999	9999	9999	9999	-317	999999.
24	1.0	5.22	151	9999	9999	9999	9999	9999	9999	9999	9999	-317	999999.
25	1.5	5.53	122	9999	9999	9999	9999	9999	9999	20	331	-317	2929.
26	2.0	6.24	86	9999	9999	9999	9999	9999	9999	16	326	-317	2192.
27	2.5	6.55	46	9999	9999	9999	9999	9999	9999	14	311	-317	1498.
28	3.0	7.26	7	9999	9999	9999	9999	9999	9999	13	314	-317	1404.
29	3.5	7.57	-30	9999	9999	9999	9999	9999	9999	21	340	-317	2162.
30	4.0	8.28	-65	9999	9999	9999	9999	9999	9999	16	329	-317	1446.
31	4.5	8.59	-95	9999	9999	9999	9999	9999	9999	9	297	-317	536.
32	5.0	9.30	-115	9999	9999	9999	9999	9999	9999	9	332	-317	835.
33	5.5	10.01	-123	9999	9999	9999	9999	9999	9999	5	2	-317	331.
34	6.0	10.33	-125	-22	137	-29	174	-20	131	-1	75	290	-1973.
35	6.5	11.04	-117	-35	154	-38	168	-29	137	-4	189	290	-2924.
36	7.0	11.35	-101	-41	150	-32	163	-27	176	-7	144	290	-2895.
37	7.5	12.06	-81	-38	151	-46	173	-20	165	-6	166	290	-3407.
38	8.0	12.37	-59	-36	170	-43	177	-23	143	-11	158	290	-3367.
39	8.5	13.08	-35	-39	171	-35	157	-22	145	-10	148	290	-3193.
40	9.0	13.39	-4	-39	165	-42	176	-29	179	-9	136	290	-3824.
41	9.5	14.10	37	-42	172	-50	174	-43	170	-17	149	290	-4933.
42	10.0	14.41	85	-62	168	-70	177	-52	151	-32	151	290	-7300.
43	10.5	15.12	119	-63	168	-94	176	-51	162	-37	154	290	-8910.
44	11.0	15.43	138	-55	170	-77	178	-46	162	-34	161	290	-7793.
45	11.5	16.14	154	-34	173	-43	170	-18	180	-14	159	290	-4320.
46	0.0	16.45	165	-4	238	-4	258	21	345	36	334	290	860.
47	.5	17.16	151	26	344	27	355	41	346	42	338	-319	4232.
48	1.0	17.47	127	48	350	60	353	29	344	9999	9999	-319	5812.
49	1.5	18.17	100	66	351	64	348	24	333	19	325	-319	6469.
50	2.0	18.48	65	67	350	62	347	19	334	16	321	-319	5965.
51	2.5	19.19	26	59	353	49	352	11	322	13	302	-319	4634.
52	3.0	19.50	-14	51	350	44	355	12	322	13	356	-319	3950.
53	3.5	20.21	-51	46	350	38	357	8	305	21	342	-319	3241.
54	4.0	20.52	-86	39	353	39	355	7	323	14	326	-319	2957.
55	4.5	21.22	-117	32	352	26	354	1	64	10	324	-319	2013.
56	5.0	21.53	-140	20	343	18	352	-1	221	7	315	-319	1287.
57	5.5	22.24	-150	7	295	-1	143	-10	165	6	14	-319	-114.
58	6.0	22.55	-154	-9	155	9999	9999	-19	165	-3	159	324	-1306.
59	6.5	23.26	-147	9999	9999	9999	9999	9999	9999	-5	167	324	-465.
60	7.0	23.57	-130	9999	9999	9999	9999	9999	9999	9999	9999	324	999999.

FILENAAM : MAN925.DAT
DATUM UITPRINT : 890908

BEGINDATUM : 890605
EINDDATUM : 890605

****

Waterstands
Stations

VLGNR	STATIONS	SOORT FASE
1	311 ZN	WT02

****

Snelheids
Stations

VLGNR	STATIONS	WEL/GEEN RICHTING	AFSTAND 0-PUNT	RAAINR./ MEETPNT	X-COORD	Y-COORD	SOORT FASE
1	-2111 0111	1	498	6- 1	51869.00	398960.00	SG02
2	-2106 0106	1	847	6- 2	52211.00	399029.00	SG02
3	-2123 0123	1	1856	6- 3	53205.00	399201.00	SG02

****

Getijverschil
Stations

VLGNR	STATIONS	SOORT FASE
1	311 ZN	HW02

****

Debieten
Stations

VLGNR	STATIONS	RAAINR (Deelrnr)	SOORT FASE
1	-479 MR6A	6	Q302

FILENAAM : MAN925.DAT
DATUM : 890605

STATION : ZN -2111 0111 -2106 0106 -2123 0123 ZN MR6A

NR REC	MU	TIJD MET	WS CM	V CM/S	R GR	V CM/S	R GR	V CM/S	R GR	TV CM	AFV M3/S
14	8.0	.15	-49	-50	167	-18	186	-40	160		310999999.
15	8.5	.46	-21	-45	167	-27	188	-37	163		310999999.
16	9.0	1.16	14	-45	167	-45	177	-40	161		310999999.
17	9.5	1.47	61	-58	170	-66	166	-57	161		310999999.
18	10.0	2.18	110	-78	170	-89	162	-77	163		310999999.
19	10.5	2.48	140	-70	168	-95	162	-75	164		310999999.
20	11.0	3.19	161	-47	170	-71	162	-56	163		310999999.
21	11.5	3.49	182	-29	174	-42	167	-28	164		310999999.
22	0.0	4.20	192	-1	151	-5	174	0	90		310999999.
23	.5	4.51	176	25	320	9	326	22	336		-317999999.
24	1.0	5.22	151	55	336	37	345	55	341		-317999999.
25	1.5	5.53	122	61	330	74	341	62	342		-317999999.
26	2.0	6.24	86	80	336	80	339	52	347		-317999999.
27	2.5	6.55	46	76	335	89	340	48	339		-317999999.
28	3.0	7.26	7	77	334	89	340	41	341		-317999999.
29	3.5	7.57	-30	86	332	85	340	35	343		-317999999.
30	4.0	8.28	-65	86	336	82	340	28	343		-317999999.
31	4.5	8.59	-95	68	336	73	339	21	350		-317999999.
32	5.0	9.30	-115	55	329	58	338	11	353		-317999999.
33	5.5	10.01	-123	35	327	34	337	0	90		-317999999.
34	6.0	10.33	-125	18	319	9	348	-17	149	290	-1841.
35	6.5	11.04	-117	-1	218	-1	257	-36	157	290	-6810.
36	7.0	11.35	-101	-18	172	-10	172	-45	163	290	-10030.
37	7.5	12.06	-81	-26	181	-19	177	-42	161	290	-11530.
38	8.0	12.37	-59	-45	174	-21	179	-44	161	290	-11439.
39	8.5	13.08	-35	-43	167	-21	182	-43	161	290	-11618.
40	9.0	13.39	-4	-46	170	-29	184	-39	158	290	-12845.
41	9.5	14.10	37	-50	170	-56	168	-47	159	290	-18270.
42	10.0	14.41	85	-67	170	-77	165	-66	160	290	-24269.
43	10.5	15.12	119	-70	171	-89	163	-75	160	290	-26078.
44	11.0	15.43	138	-60	173	-76	162	-64	161	290	-20706.
45	11.5	16.14	154	-40	173	-48	168	-37	160	290	-12024.
46	0.0	16.45	165	-13	184	-11	169	-2	119	290	565.
47	.5	17.16	151	15	308	6	358	25	345	-319	9886.
48	1.0	17.47	127	49	327	35	347	58	345	-319	16940.
49	1.5	18.17	100	60	327	66	339	68	343	-319	21645.
50	2.0	18.48	65	77	335	78	339	62	347	-319	22512.
51	2.5	19.19	26	81	336	85	340	54	346	-319	21280.
52	3.0	19.50	-14	78	336	84	340	50	345	-319	20350.
53	3.5	20.21	-51	71	336	79	340	53	344	-319	19935.
54	4.0	20.52	-86	68	333	74	339	48	347	-319	18008.
55	4.5	21.22	-117	69	333	76	341	37	349	-319	15282.
56	5.0	21.53	-140	54	331	61	340	22	350	-319	11282.
57	5.5	22.24	-150	32	324	38	340	2	31	-319	5956.
58	6.0	22.55	-154	16	316	11	356	-6	152	324	430.
59	6.5	23.26	-147	-6	207	0	68	-31	165		324999999.
60	7.0	23.57	-130	-32	165	-8	193	-44	161		324999999.

FILENAAM : MAN950.DAT
DATUM UITPRINT : 890906

BEGINDATUM : 890605
EINDDATUM : 890605

****

Waterstands
Stations

VLGNR	STATIONS	SOORT FASE
1	311 ZN	WT02

****

Snelheids
Stations

VLGNR	STATIONS	WEL/GEEN RICHTING	AFSTAND 0-PUNT	RAAINR./ MEETPNT	X-COORD	Y-COORD	SOORT FASE
1	-2109 0109	1	4698	6- 4	55999.00	399722.00	SG02
2	-2105 0105	1	5082	6- 5	56376.00	399796.00	SG02

****

Getijverschil
Stations

VLGNR	STATIONS	SOORT FASE
1	311 ZN	HW02

****

Debieten
Stations

VLGNR	STATIONS	RAAINR (Deelrnr)	SOORT FASE
1	-480 MR6B	6	Q302

FILENAAM : MAN950.DAT
DATUM : 890605

STATION : ZN -2109 0109 -2105 0105 ZN MR6B

NR REC	MU	TIJD MET	WS CM	V CM/S	R GR	V CM/S	R GR	TV CM	AFV M3/S
14	8.0	.15	-49	-36	176	-23	162	310999999.	
15	8.5	.46	-21	-37	174	-24	164	310999999.	
16	9.0	1.16	14	-43	175	-32	164	310999999.	
17	9.5	1.47	61	-57	176	-42	163	310999999.	
18	10.0	2.18	110	-78	178	-67	164	310999999.	
19	10.5	2.48	140	-76	177	-76	169	310999999.	
20	11.0	3.19	161	-69	179	-63	165	310999999.	
21	11.5	3.49	182	-42	180	-41	167	310999999.	
22	0.0	4.20	192	-12	196	0	90	310999999.	
23	.5	4.51	176	21	348	38	352	-317999999.	
24	1.0	5.22	151	50	356	54	352	-317999999.	
25	1.5	5.53	122	69	358	53	347	-317	2929.
26	2.0	6.24	86	75	357	47	347	-317	2192.
27	2.5	6.55	46	75	358	36	347	-317	1498.
28	3.0	7.26	7	66	356	31	344	-317	1404.
29	3.5	7.57	-30	60	357	22	341	-317	2162.
30	4.0	8.28	-65	53	355	17	341	-317	1446.
31	4.5	8.59	-95	48	357	12	347	-317	536.
32	5.0	9.30	-115	24	353	3	3	-317	835.
33	5.5	10.01	-123	6	354	0	90	-317	331.
34	6.0	10.33	-125	-9	163	-18	164	290	-1973.
35	6.5	11.04	-117	-29	174	-31	166	290	-2924.
36	7.0	11.35	-101	-40	174	-39	165	290	-2895.
37	7.5	12.06	-81	-37	173	-31	161	290	-3407.
38	8.0	12.37	-59	-33	175	-26	164	290	-3367.
39	8.5	13.08	-35	-35	178	-24	163	290	-3193.
40	9.0	13.39	-4	-40	176	-29	166	290	-3824.
41	9.5	14.10	37	-47	175	-39	164	290	-4933.
42	10.0	14.41	85	-66	178	-58	162	290	-7300.
43	10.5	15.12	119	-75	176	-66	166	290	-8910.
44	11.0	15.43	138	-60	179	-52	168	290	-7793.
45	11.5	16.14	154	-44	182	-49	169	290	-4320.
46	0.0	16.45	165	-10	195	-7	131	290	860.
47	.5	17.16	151	22	342	28	350	-319	4232.
48	1.0	17.47	127	52	357	56	350	-319	5812.
49	1.5	18.17	100	62	357	56	349	-319	6469.
50	2.0	18.48	65	72	356	34	347	-319	5965.
51	2.5	19.19	26	80	358	25	347	-319	4634.
52	3.0	19.50	-14	62	356	29	347	-319	3950.
53	3.5	20.21	-51	65	356	28	343	-319	3241.
54	4.0	20.52	-86	57	356	26	344	-319	2957.
55	4.5	21.22	-117	46	356	20	349	-319	2013.
56	5.0	21.53	-140	36	353	4	19	-319	1287.
57	5.5	22.24	-150	17	355	0	90	-319	-114.
58	6.0	22.55	-154	-3	136	0	90	324	-1306.
59	6.5	23.26	-147	-24	171	-17	162	324	-465.
60	7.0	23.57	-130	-34	173	-21	164	324999999.	

Bijlage 14 : Debiet/snelheidsverdelingen per half-maanuur

DEBIET EOS T3 RAAI VI

DEBIET/SNELHEIDSVERDELING RAAI : 6 LOKATIE : -479

Q ---------- VSIN _____

RIJKSWATERSTAAT
DIRECTIE ZEELAND
MEETDIENST

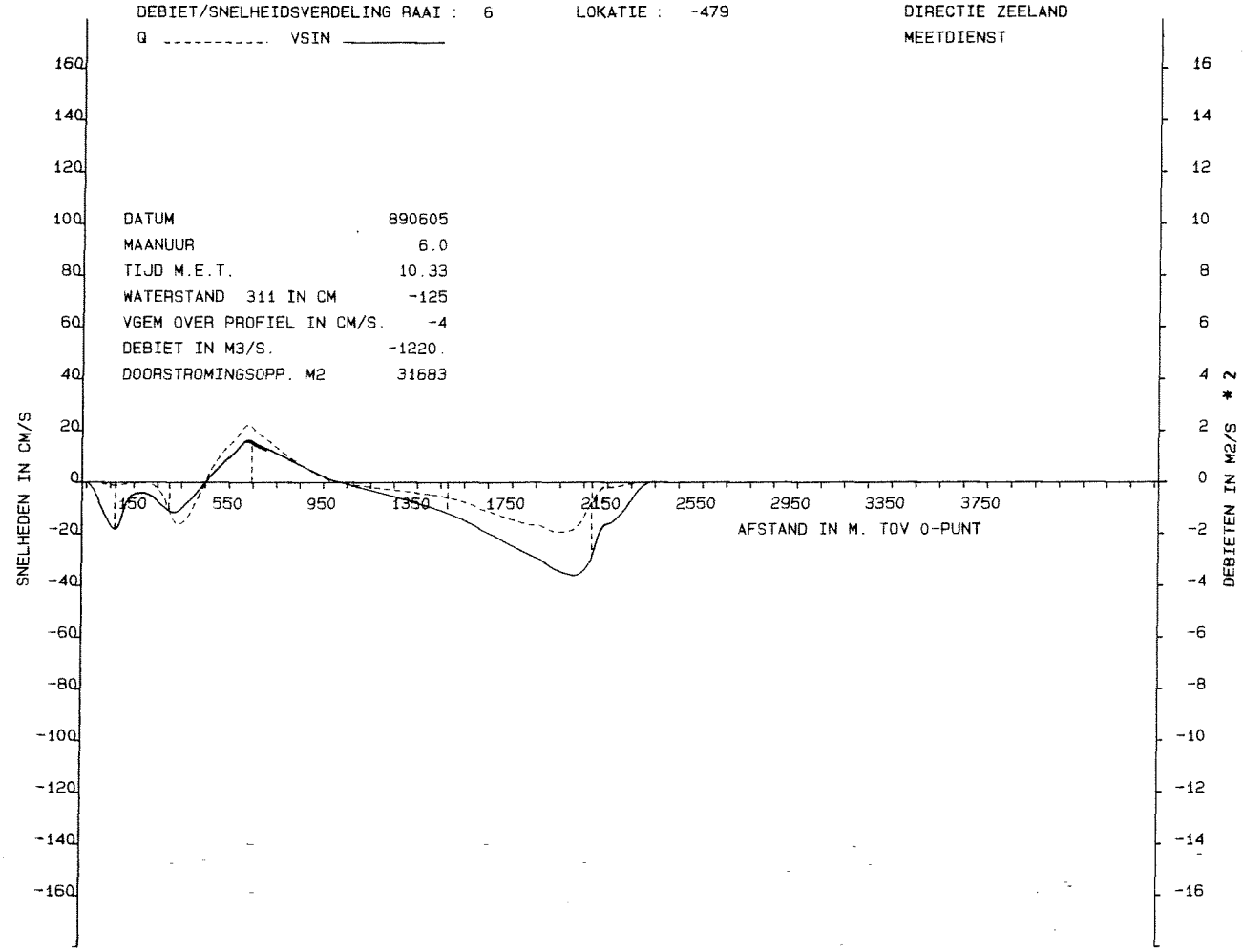

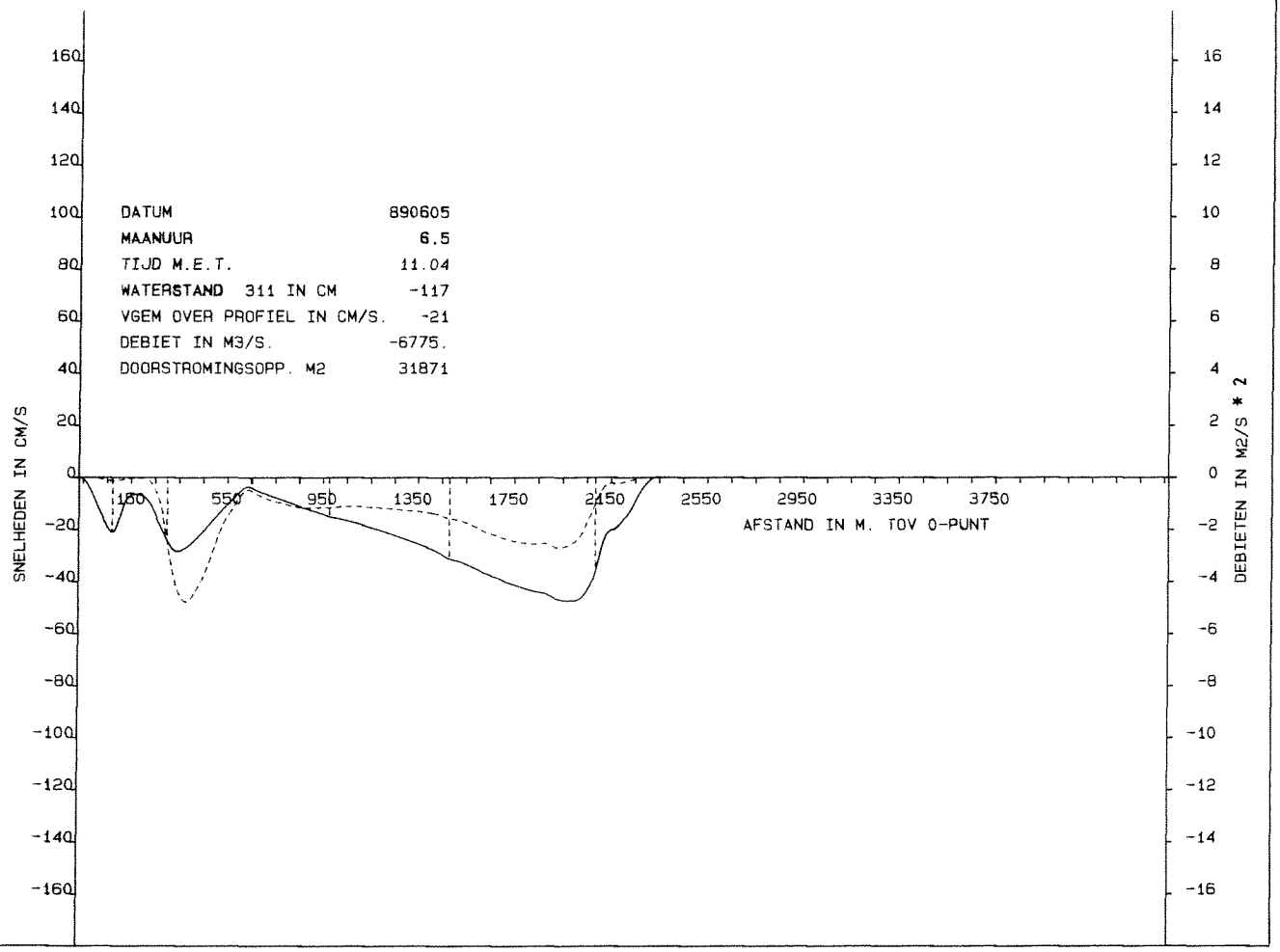

DEBIET EOS T3 RAAI VI

DEBIET/SNELHEIDSVERDELING RAAI : 6 LOKATIE : -479

Q ---------- VSIN _____

RIJKSWATERSTAAT
DIRECTIE ZEELAND
MEETDIENST

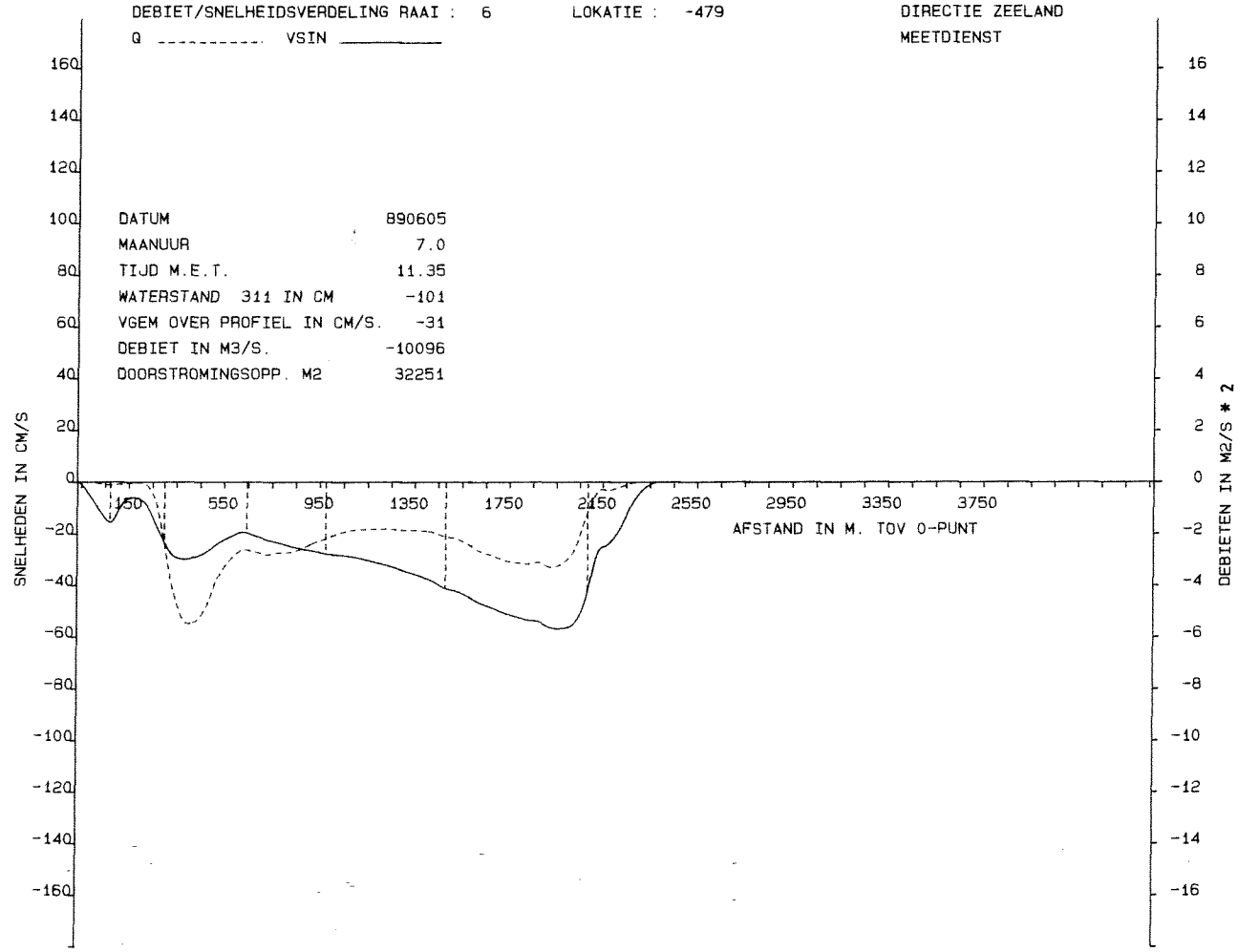

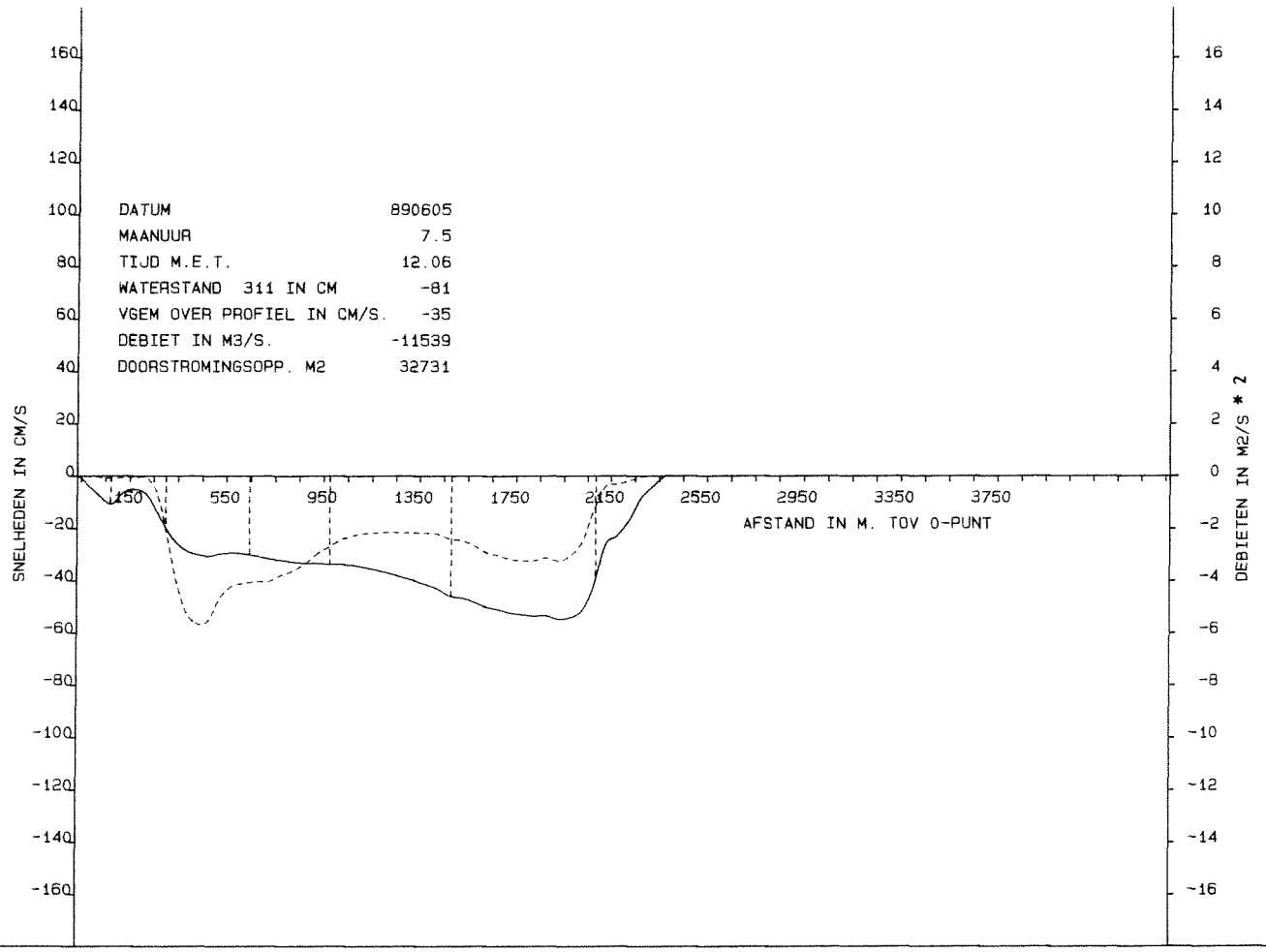

DEBIET EOS T3 RAAI VI

DEBIET/SNELHEIDSVERDELING RAAI : 6 LOKATIE : -479

Q ---------- VSIN ————

RIJKSWATERSTAAT
DIRECTIE ZEELAND
MEETDIENST

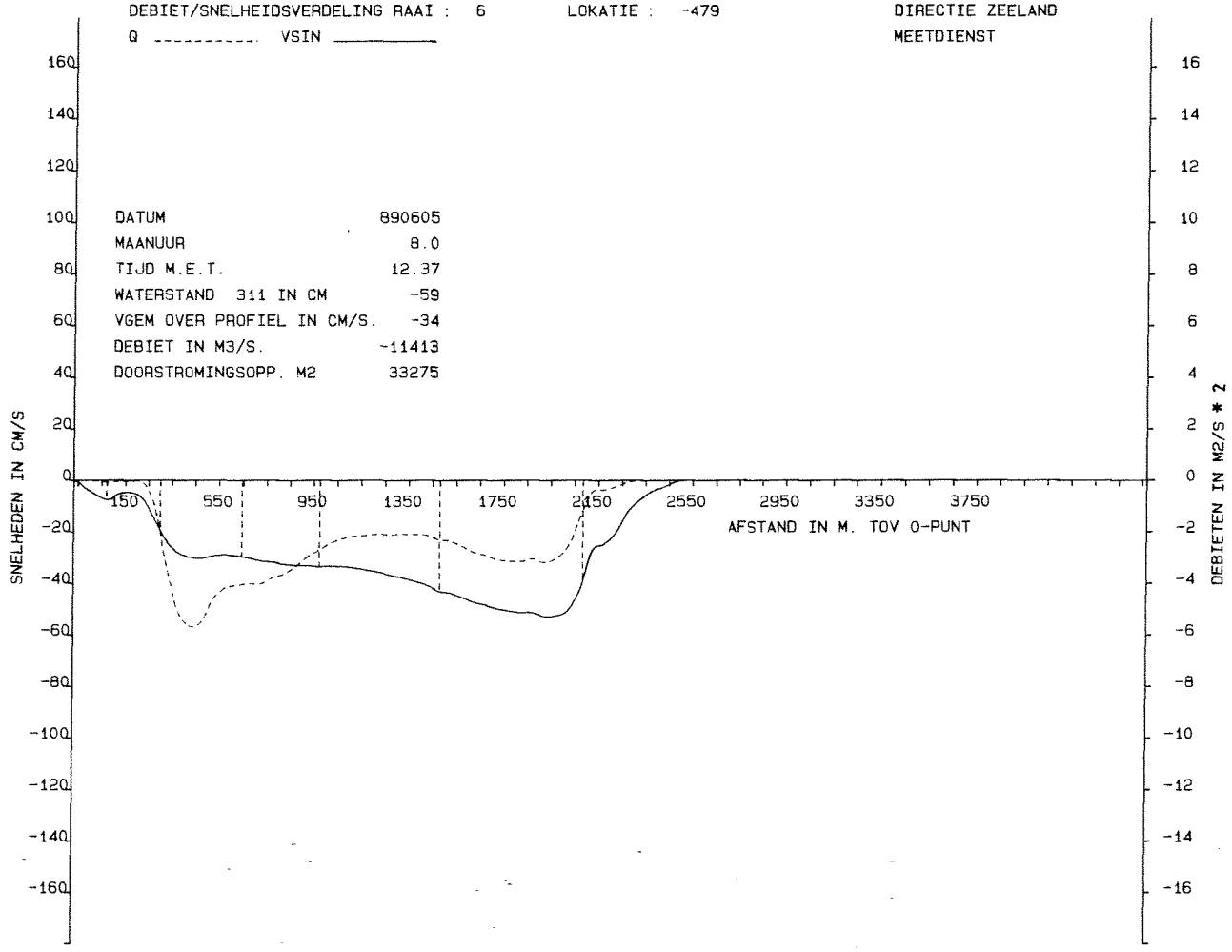

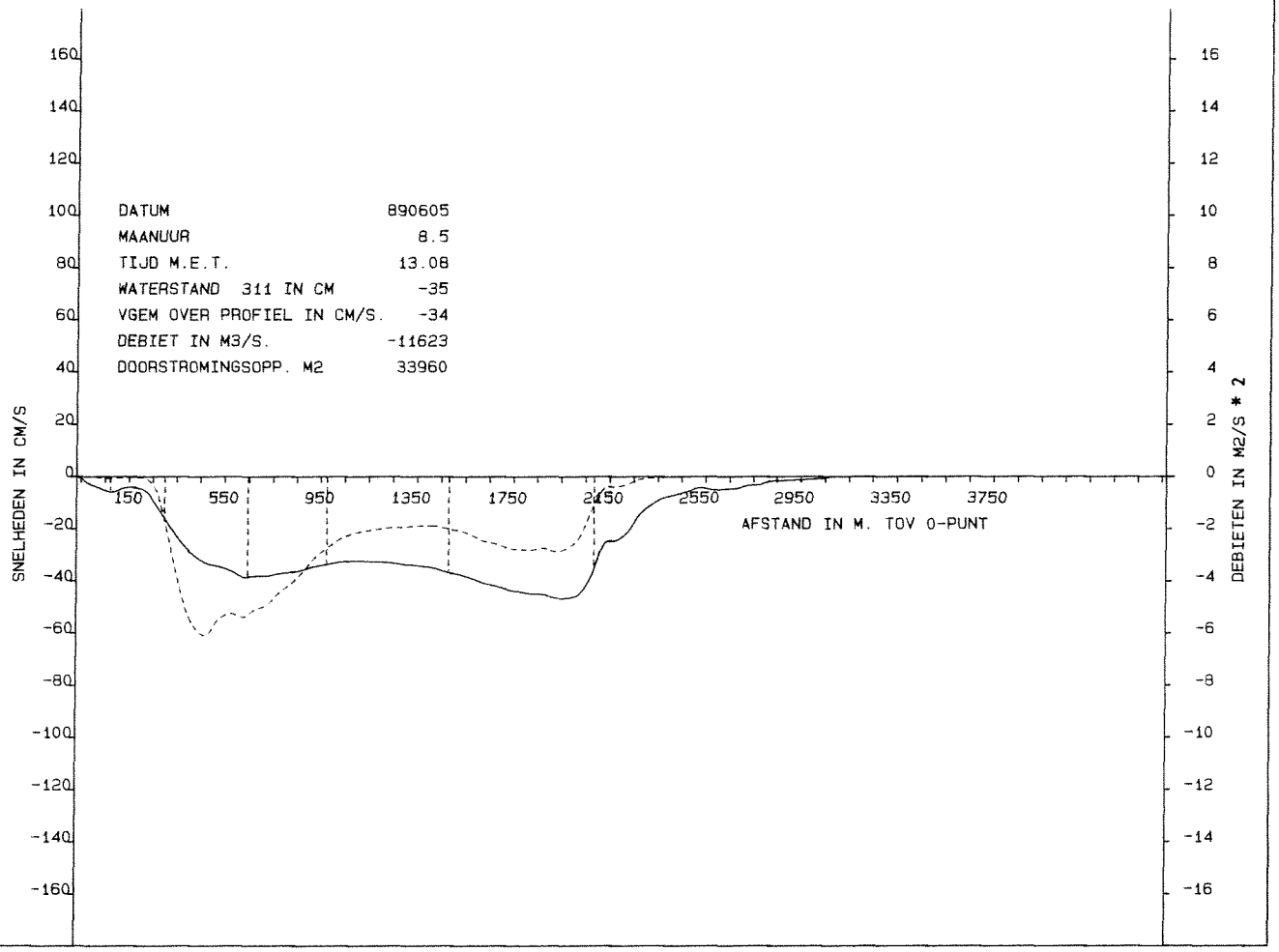

DEBIET EOS T3 RAAI VI

DEBIET/SNELHEIDSVERDELING RAAI : 6 LOKATIE : -479

Q ---------- VSIN ————

RIJKSWATERSTAAT
DIRECTIE ZEELAND
MEETDIENST

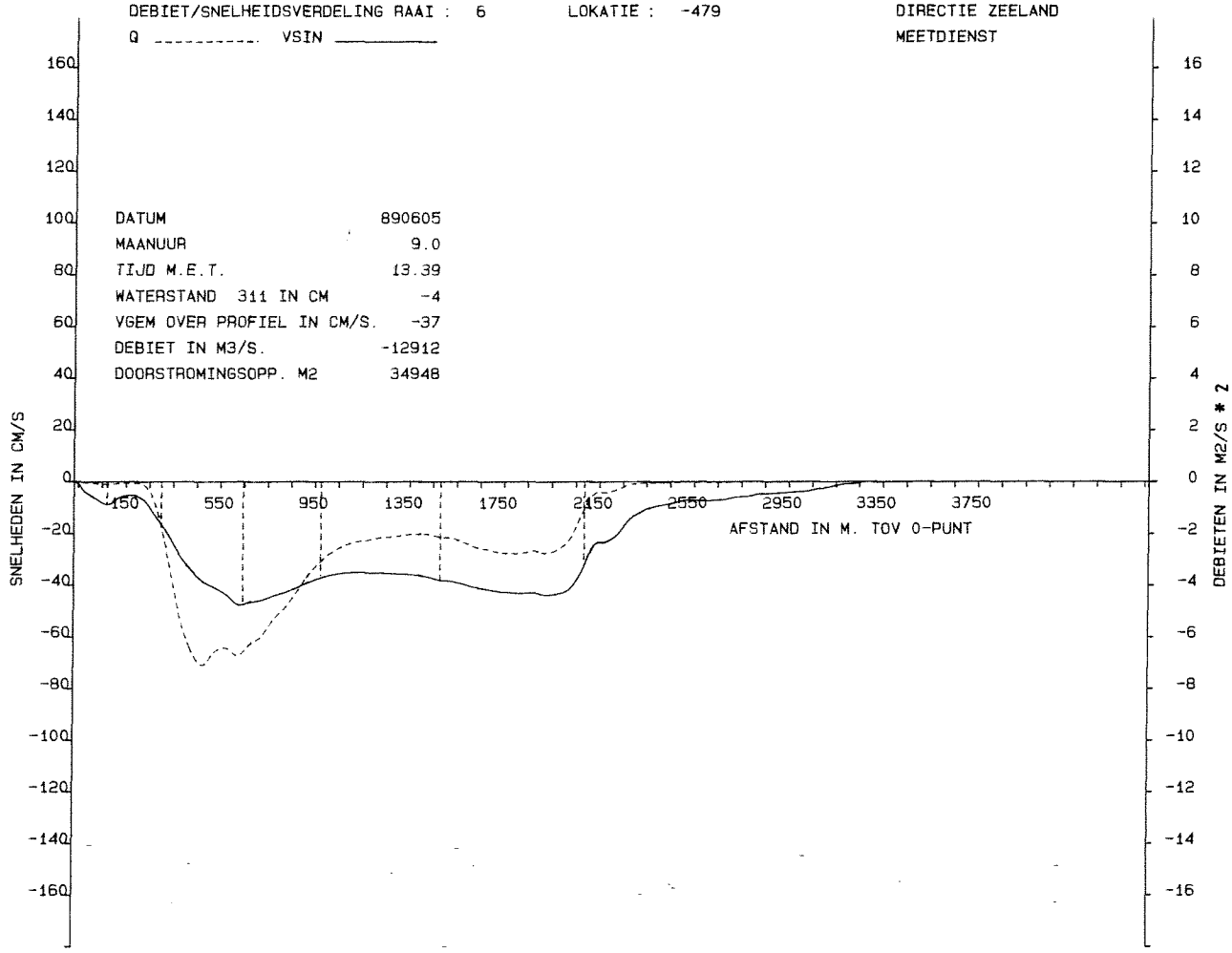

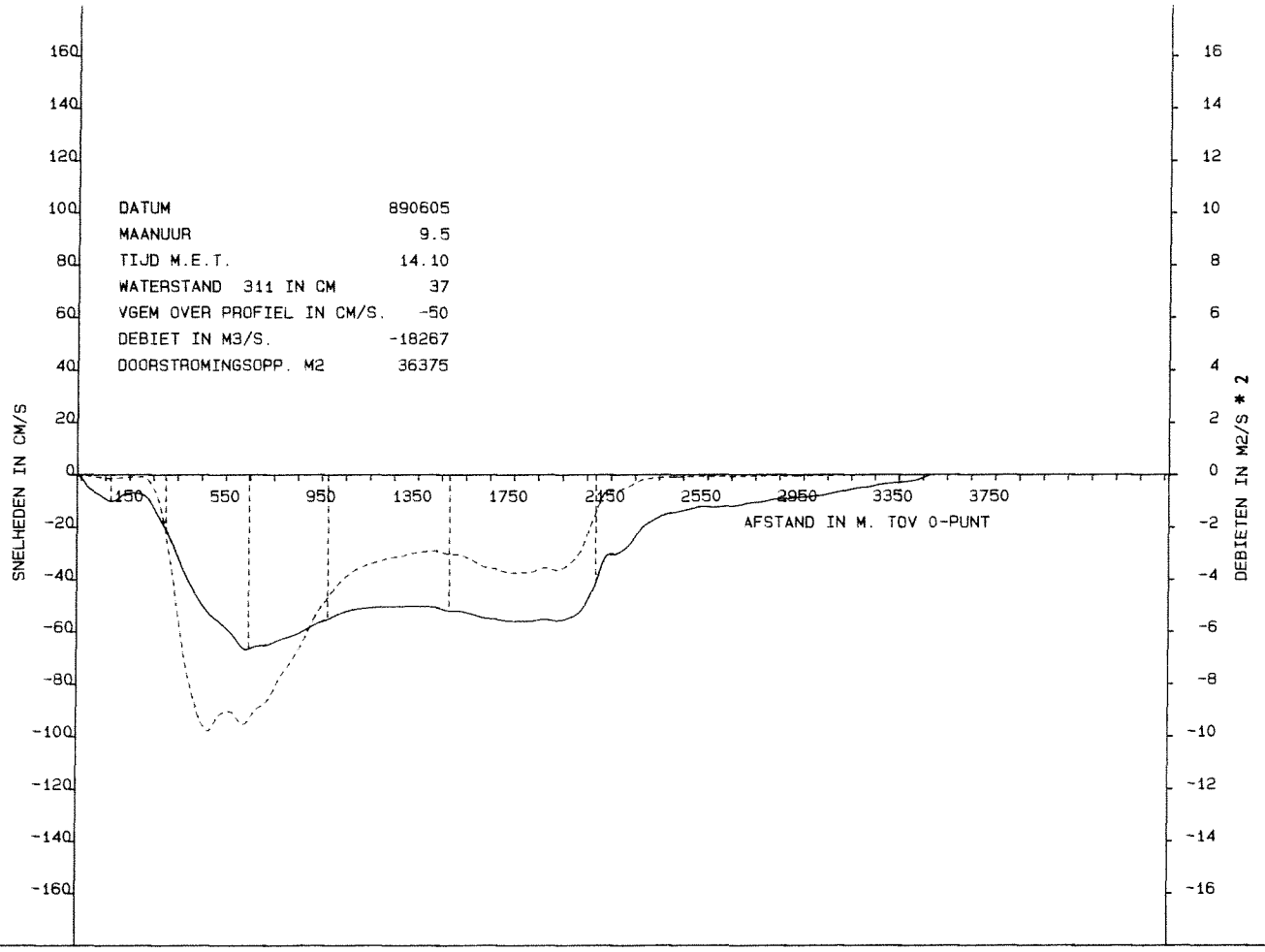

DEBIET EOS T3 RAAI VI

DEBIET/SNELHEIDSVERDELING RAAI : 6 LOKATIE : -479

Q ---------- VSIN ————

RIJKSWATERSTAAT
DIRECTIE ZEELAND
MEETDIENST

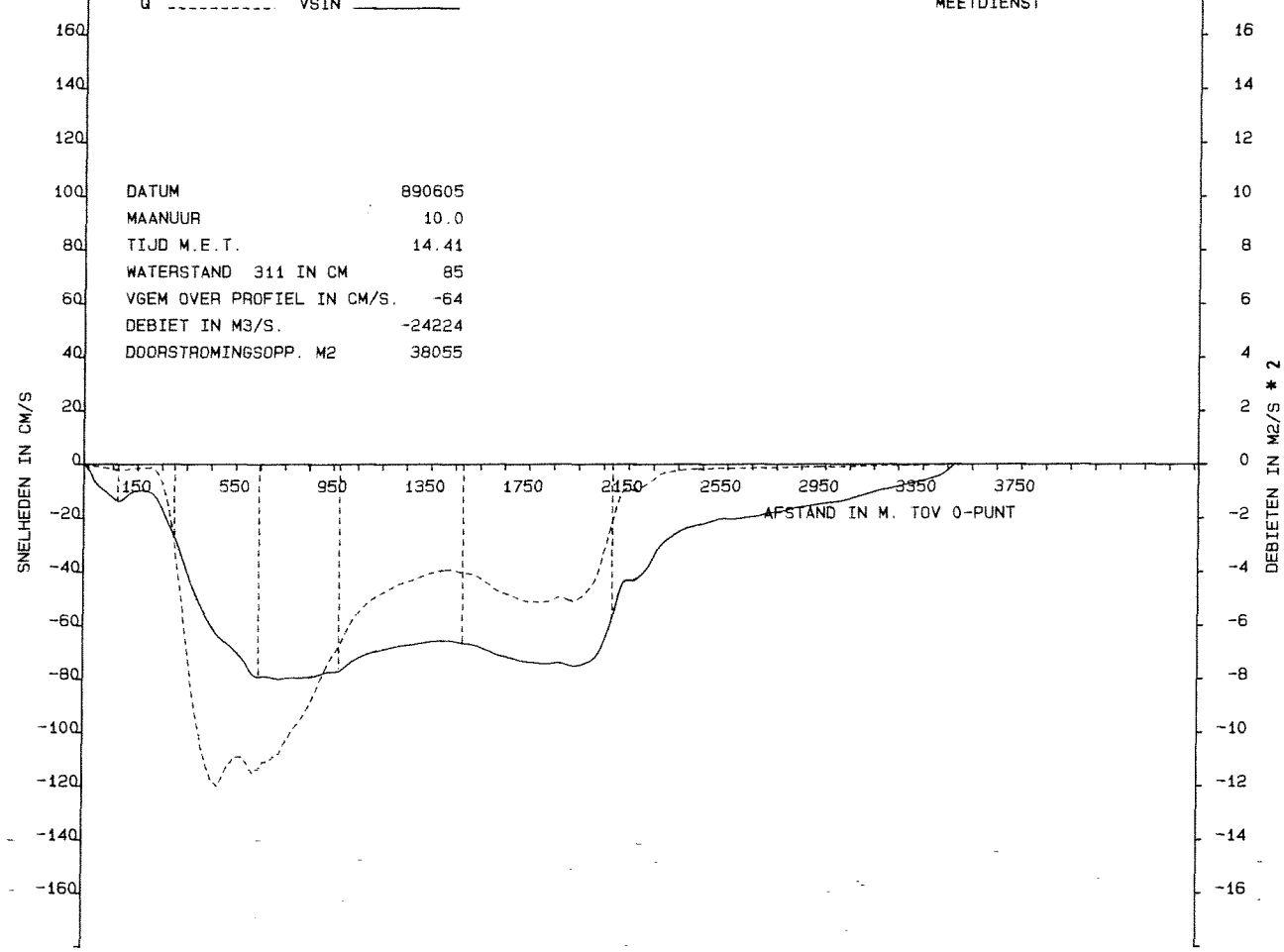

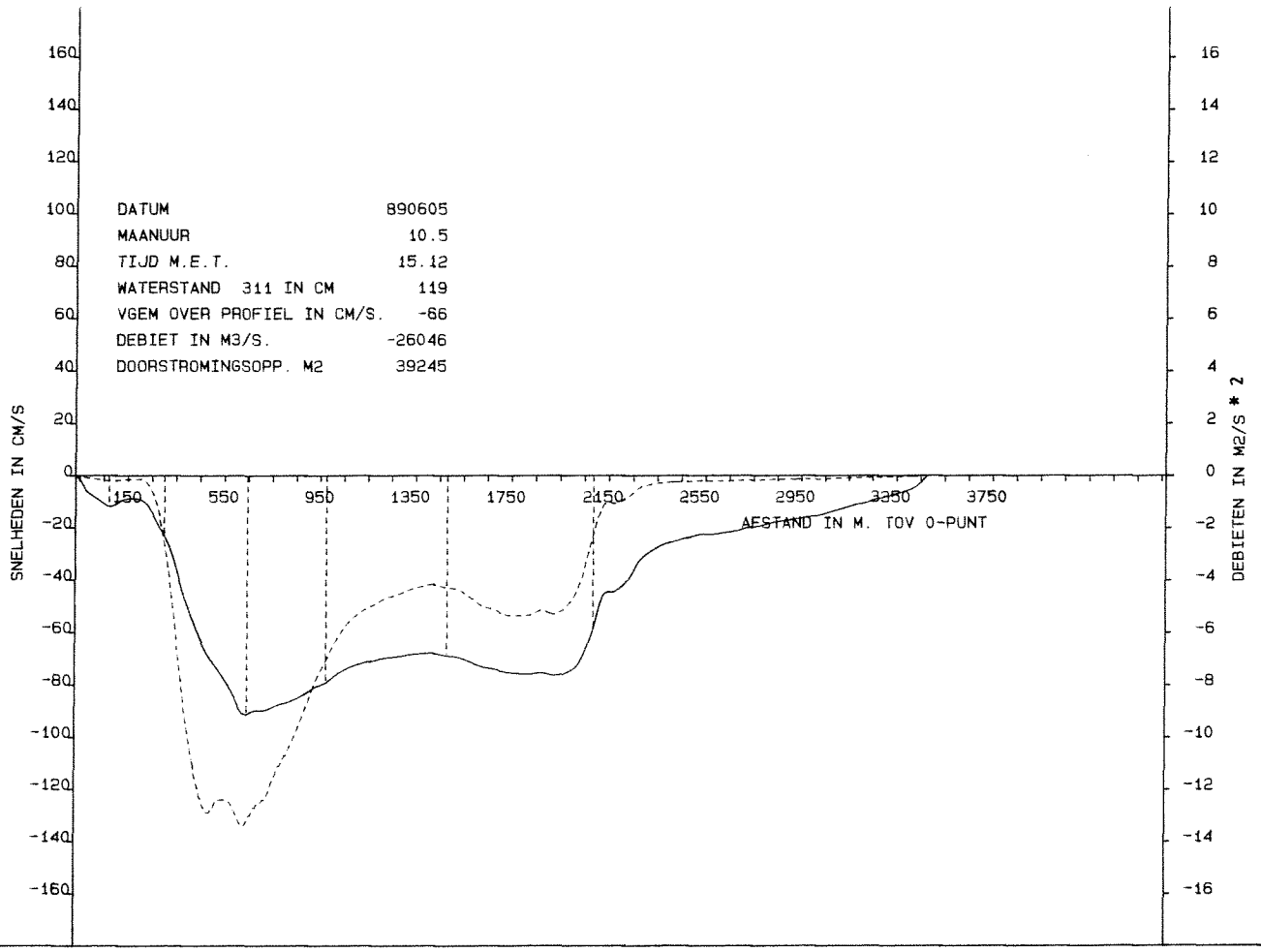

DEBIET EOS T3 RAAI VI

DEBIET/SNELHEIDSVERDELING RAAI : 6 LOKATIE : -479

Q ---------- VSIN _____

RIJKSWATERSTAAT
DIRECTIE ZEELAND
MEETDIENST

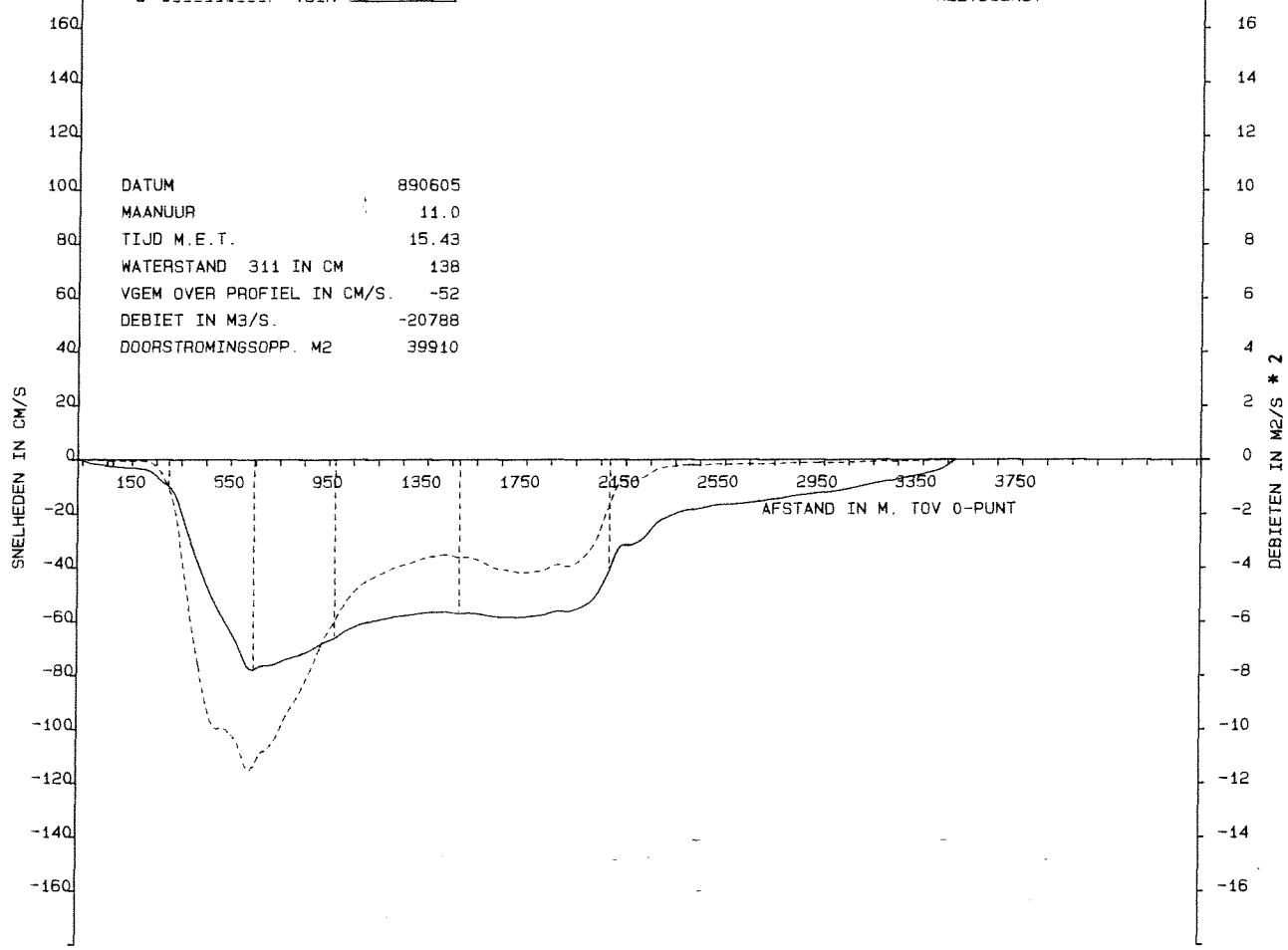

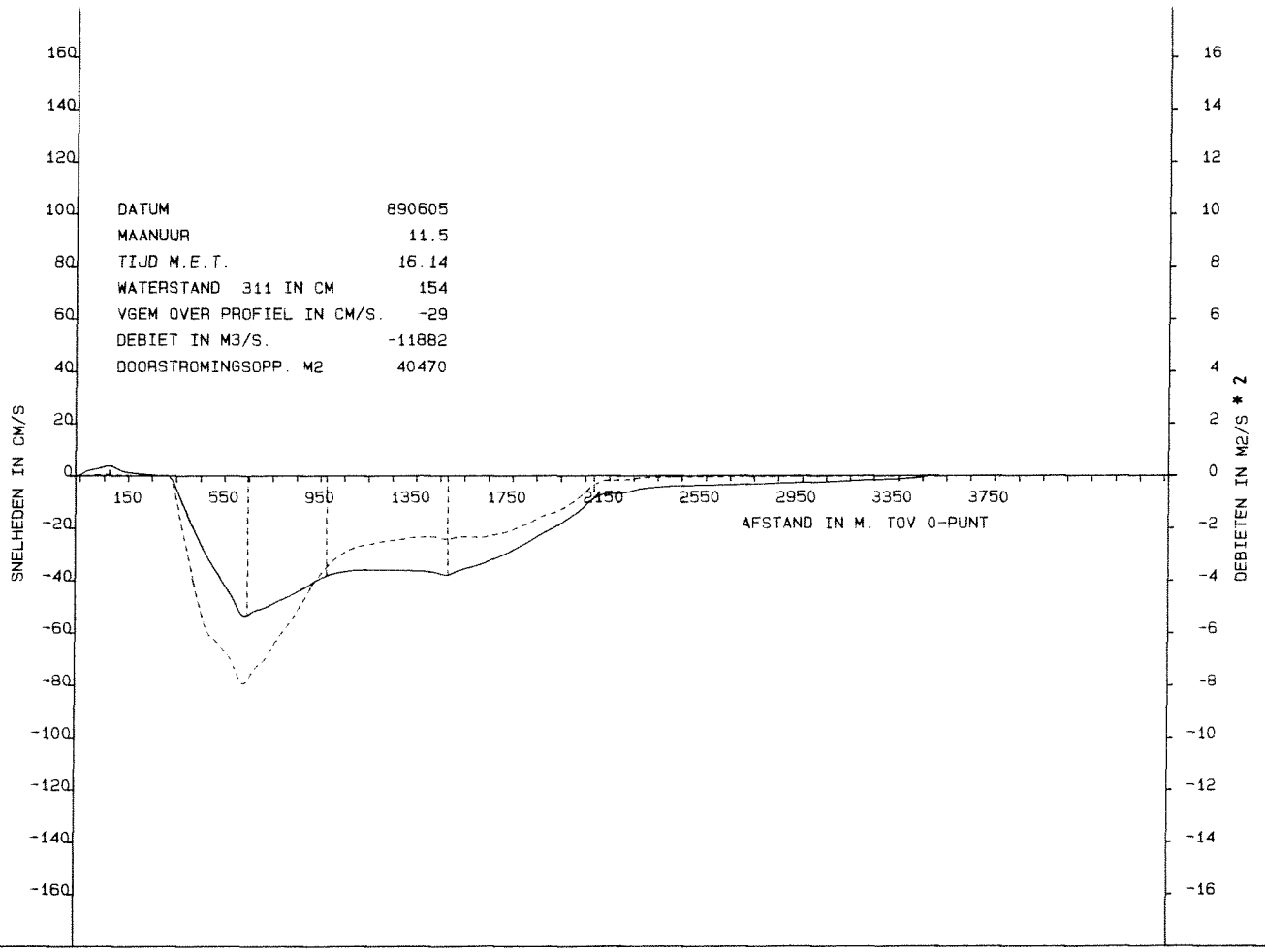

DEBIET EOS T3 RAAI VI

DEBIET/SNELHEIDSVERDELING RAAI : 6 LOKATIE : -479

Q ---------- VSIN ————

RIJKSWATERSTAAT
DIRECTIE ZEELAND
MEETDIENST

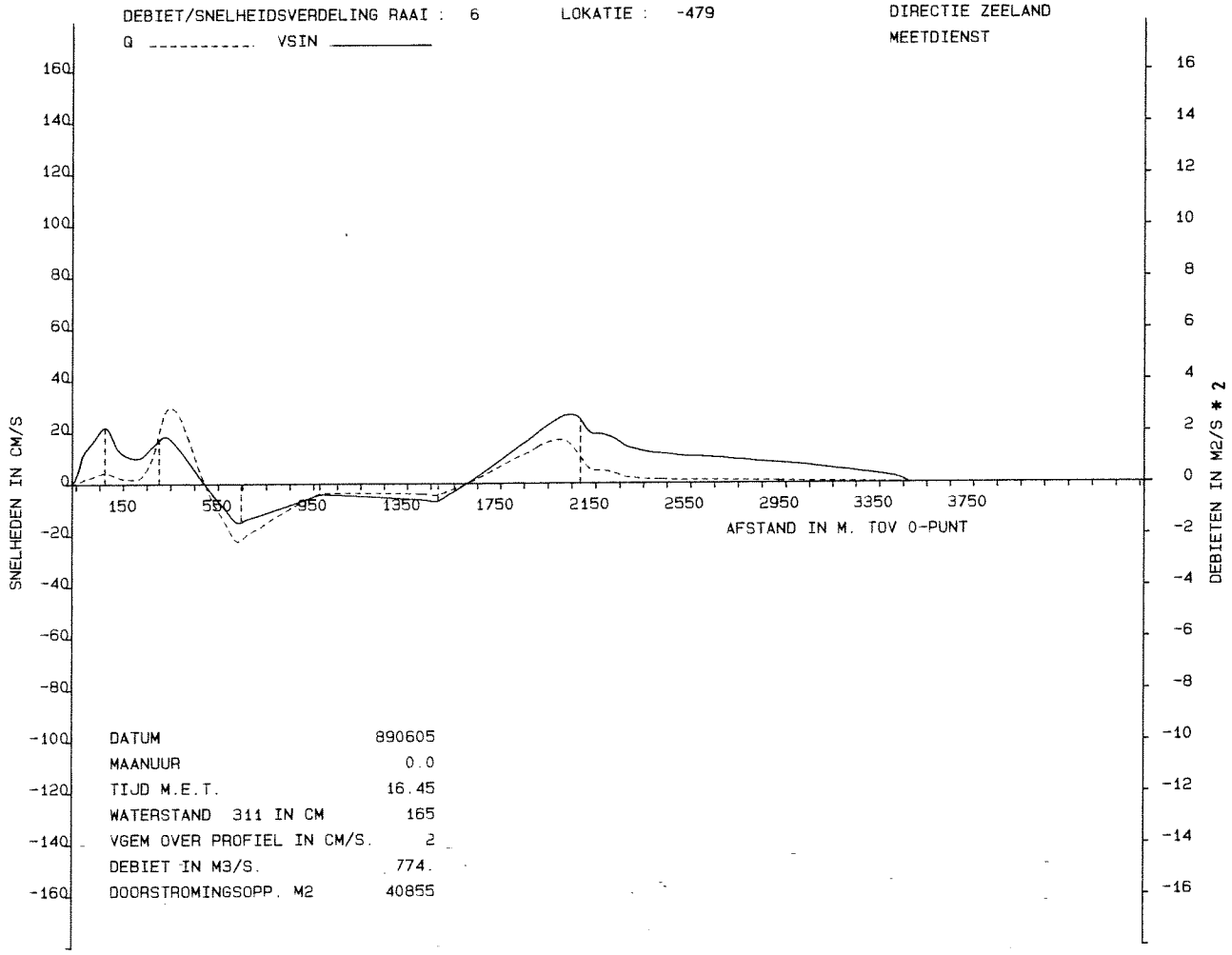

DATUM	890605
MAANUUR	0.0
TIJD M.E.T.	16.45
WATERSTAND 311 IN CM	165
VGEM OVER PROFIEL IN CM/S.	2
DEBIET IN M3/S.	774.
DOORSTROMINGSOPP. M2	40855

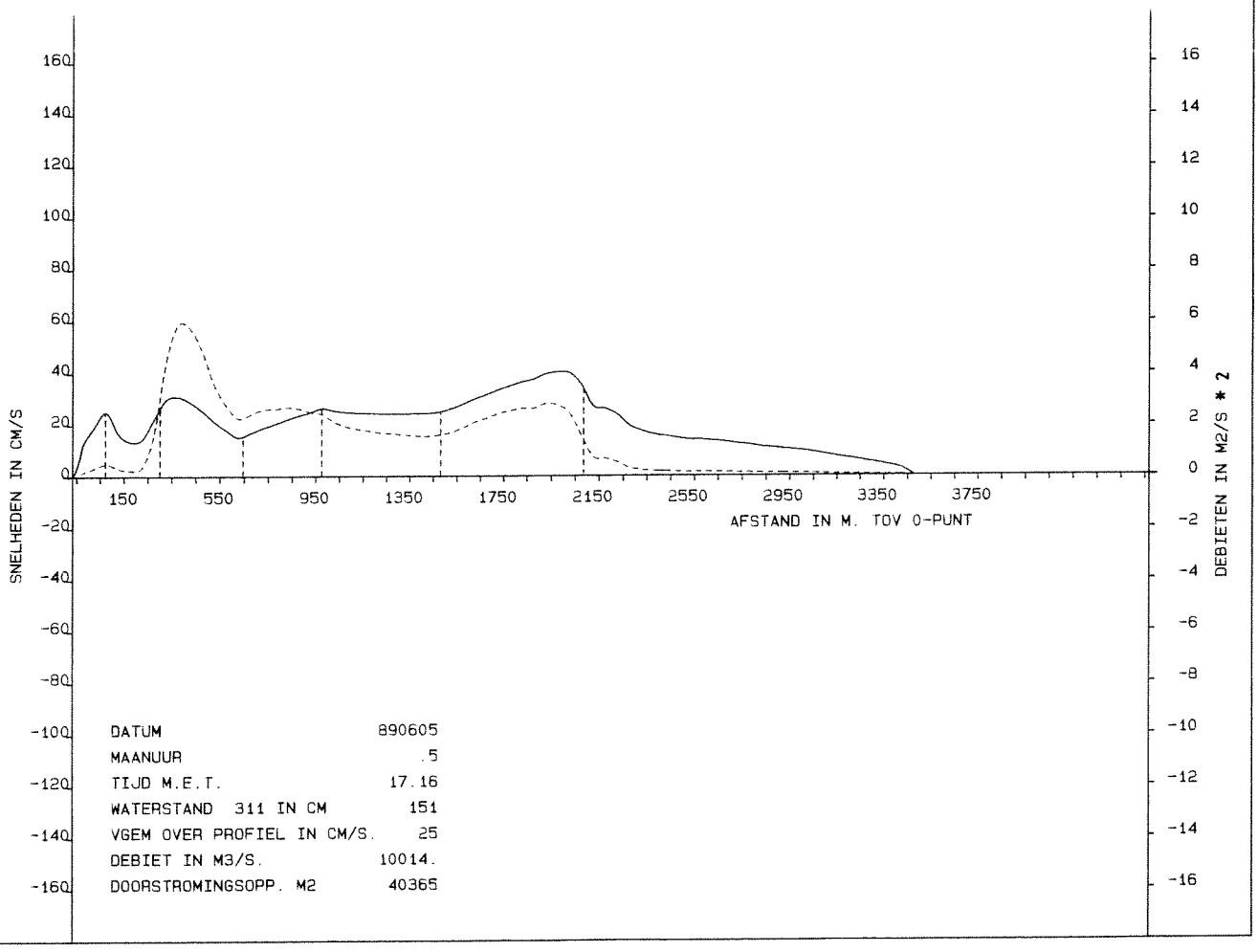

DATUM	890605
MAANUUR	.5
TIJD M.E.T.	17.16
WATERSTAND 311 IN CM	151
VGEM OVER PROFIEL IN CM/S.	25
DEBIET IN M3/S.	10014.
DOORSTROMINGSOPP. M2	40365

DEBIET EOS T3 RAAI VI

DEBIET/SNELHEIDSVERDELING RAAI : 6 LOKATIE : -479

Q ---------- VSIN _____

RIJKSWATERSTAAT
DIRECTIE ZEELAND
MEETDIENST

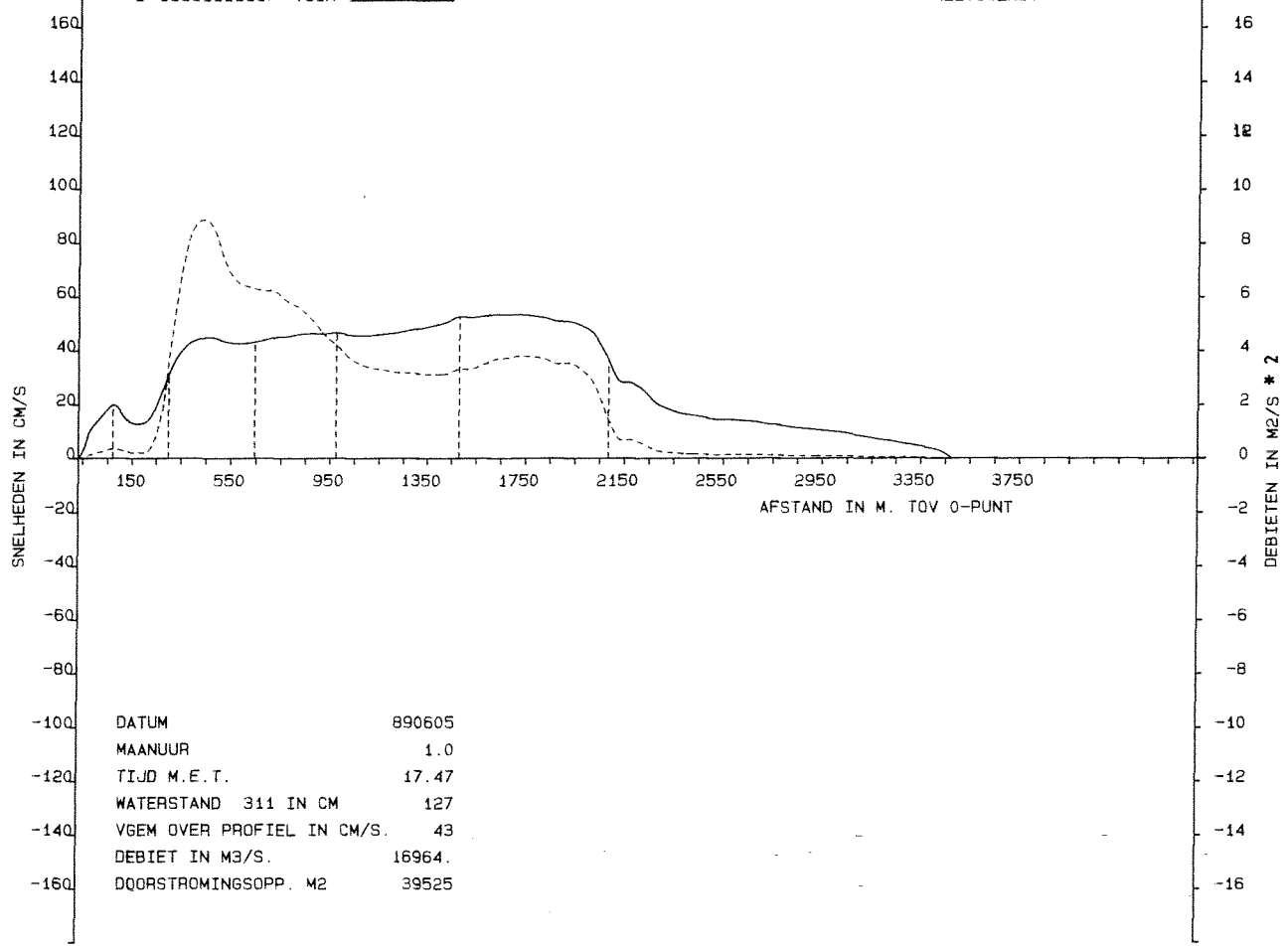

DATUM	890605
MAANUUR	1.0
TIJD M.E.T.	17.47
WATERSTAND 311 IN CM	127
VGEM OVER PROFIEL IN CM/S.	43
DEBIET IN M3/S.	16964.
DOORSTROMINGSOPP. M2	39525

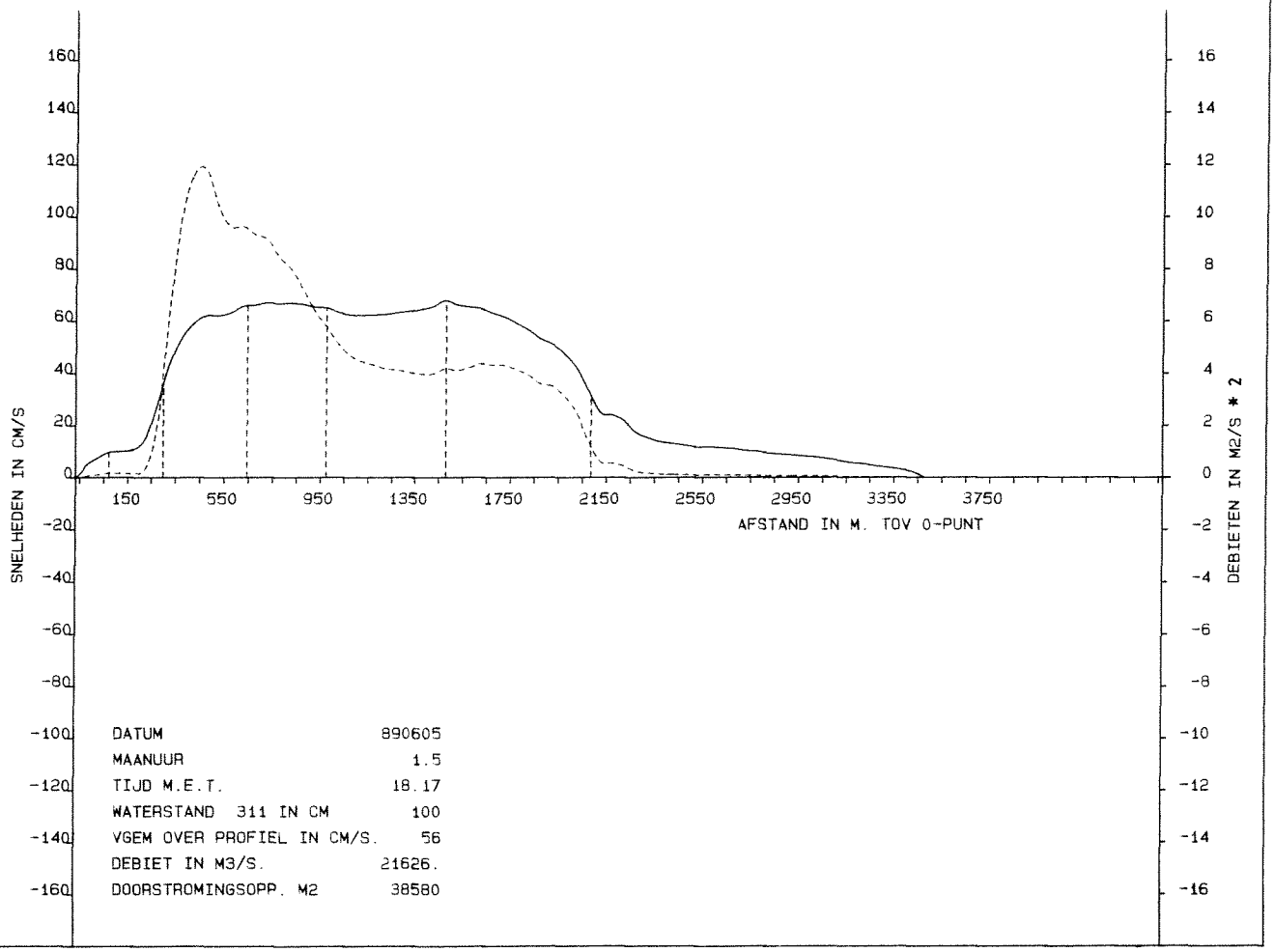

DATUM	890605
MAANUUR	1.5
TIJD M.E.T.	18.17
WATERSTAND 311 IN CM	100
VGEM OVER PROFIEL IN CM/S.	56
DEBIET IN M3/S.	21626.
DOORSTROMINGSOPP. M2	38580

DEBIET EOS T3 RAAI VI

DEBIET/SNELHEIDSVERDELING RAAI : 6 LOKATIE : -479

Q ---------- VSIN ————

RIJKSWATERSTAAT
DIRECTIE ZEELAND
MEETDIENST

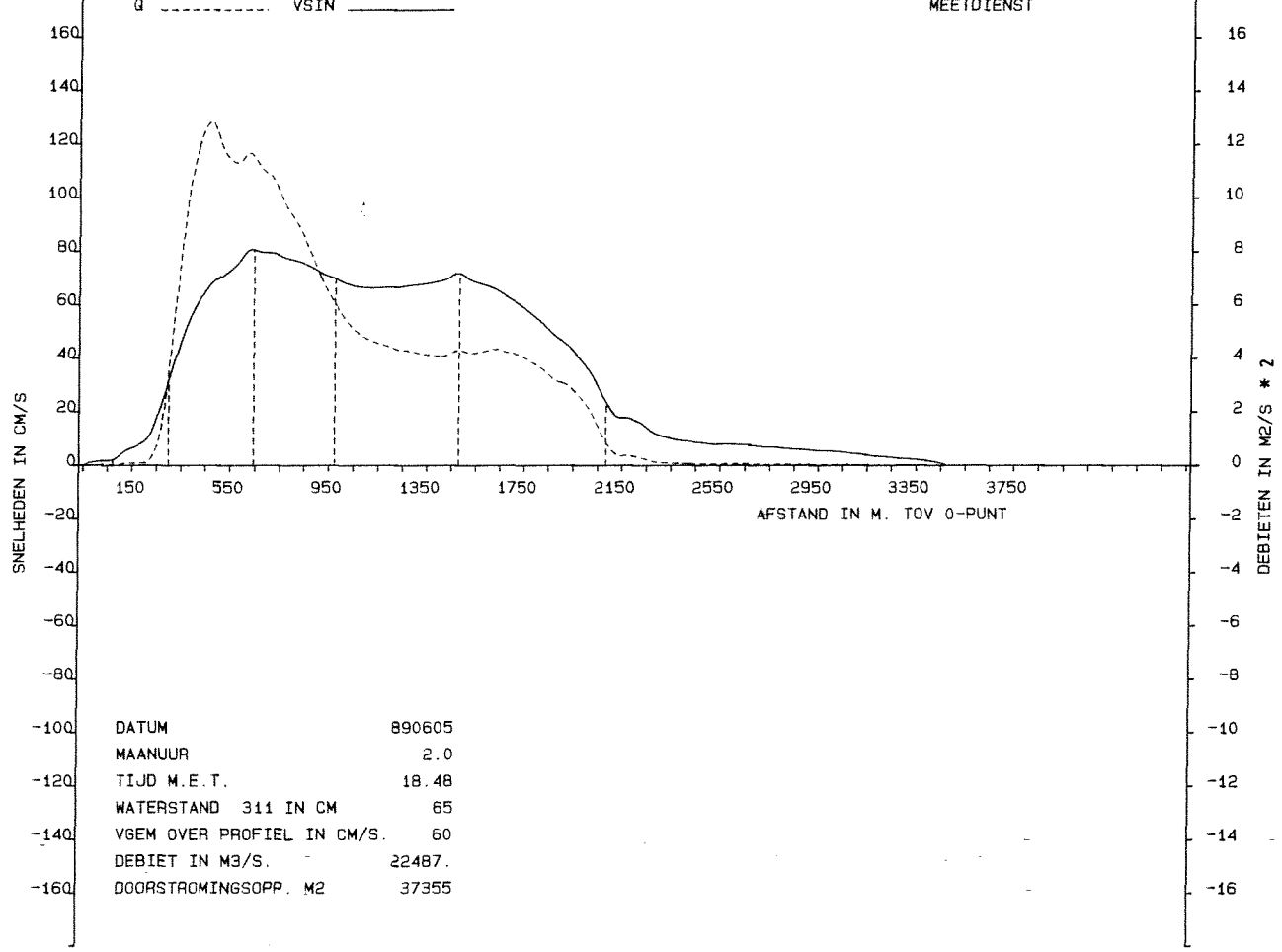

DATUM	890605
MAANUUR	2.0
TIJD M.E.T.	18.48
WATERSTAND 311 IN CM	65
VGEM OVER PROFIEL IN CM/S.	60
DEBIET IN M3/S.	22487.
DOORSTROMINGSOPP. M2	37355

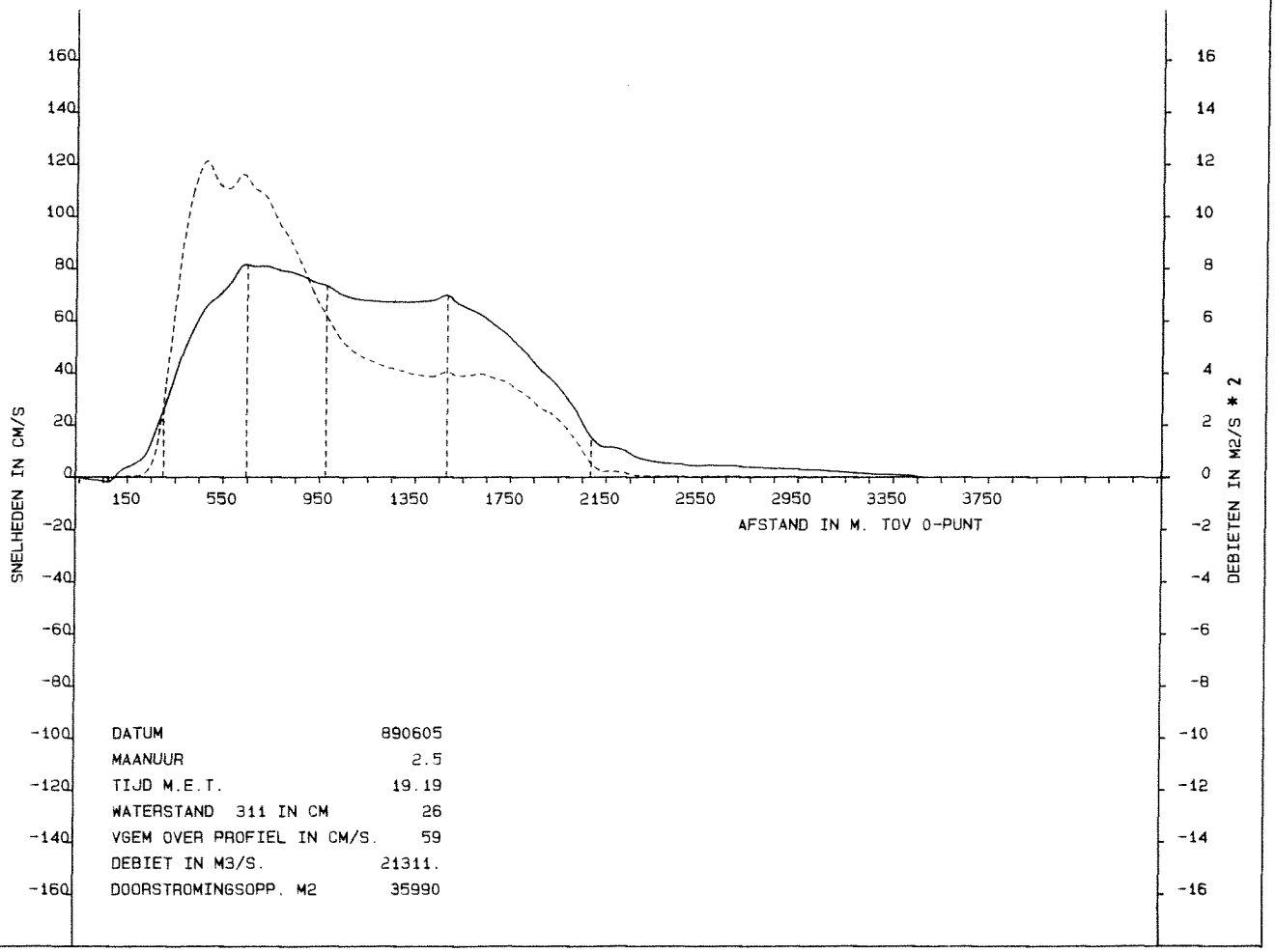

DATUM	890605
MAANUUR	2.5
TIJD M.E.T.	19.19
WATERSTAND 311 IN CM	26
VGEM OVER PROFIEL IN CM/S.	59
DEBIET IN M3/S.	21311.
DOORSTROMINGSOPP. M2	35990

DEBIET EOS T3 RAAI VI

DEBIET/SNELHEIDSVERDELING RAAI : 6 LOKATIE : -479

Q ---------- VSIN _____

RIJKSWATERSTAAT
DIRECTIE ZEELAND
MEETDIENST

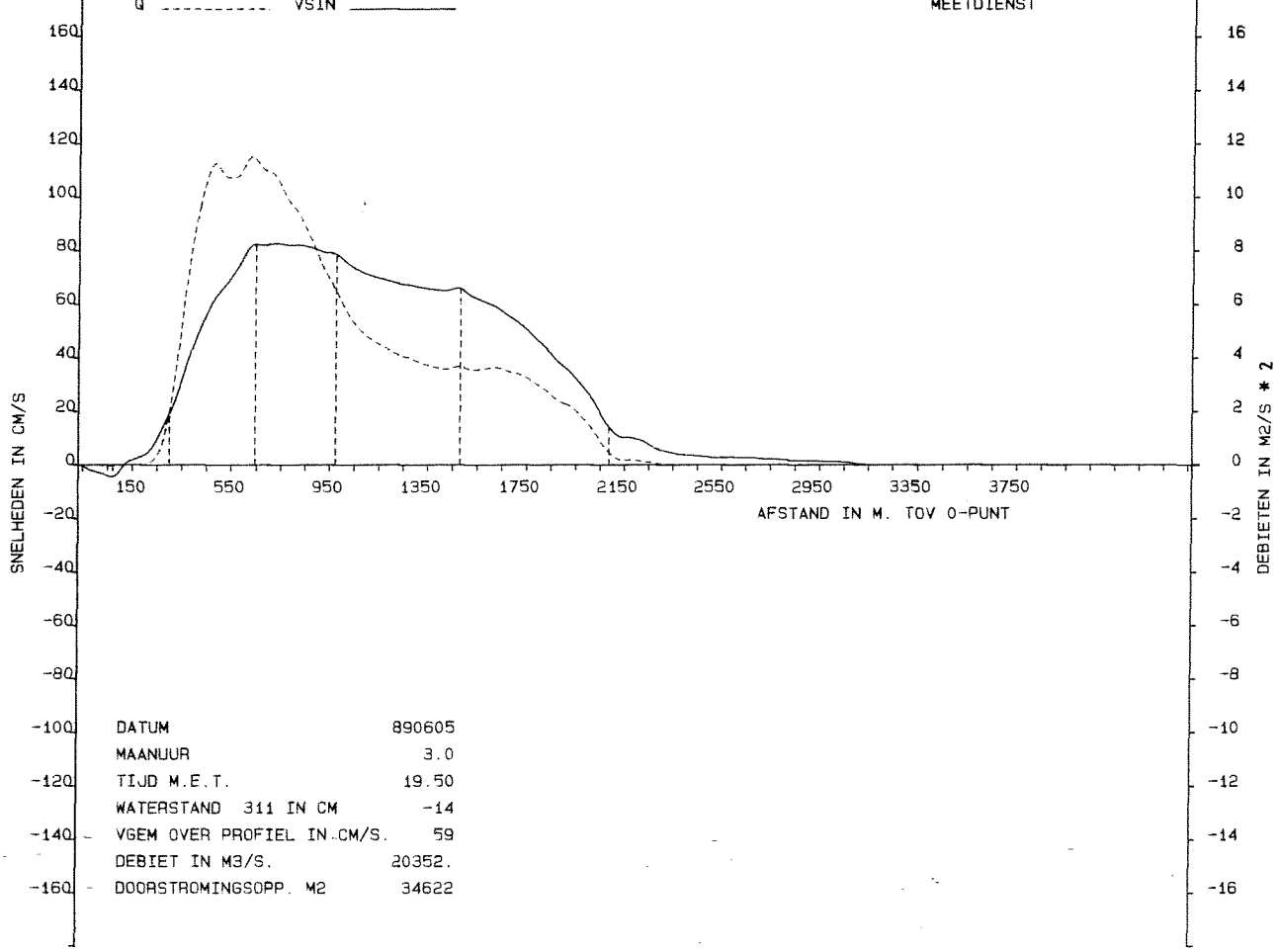

DATUM	890605
MAANUUR	3.0
TIJD M.E.T.	19.50
WATERSTAND 311 IN CM	-14
VGEM OVER PROFIEL IN.CM/S.	59
DEBIET IN M3/S.	20352.
DOORSTROMINGSOPP. M2	34622

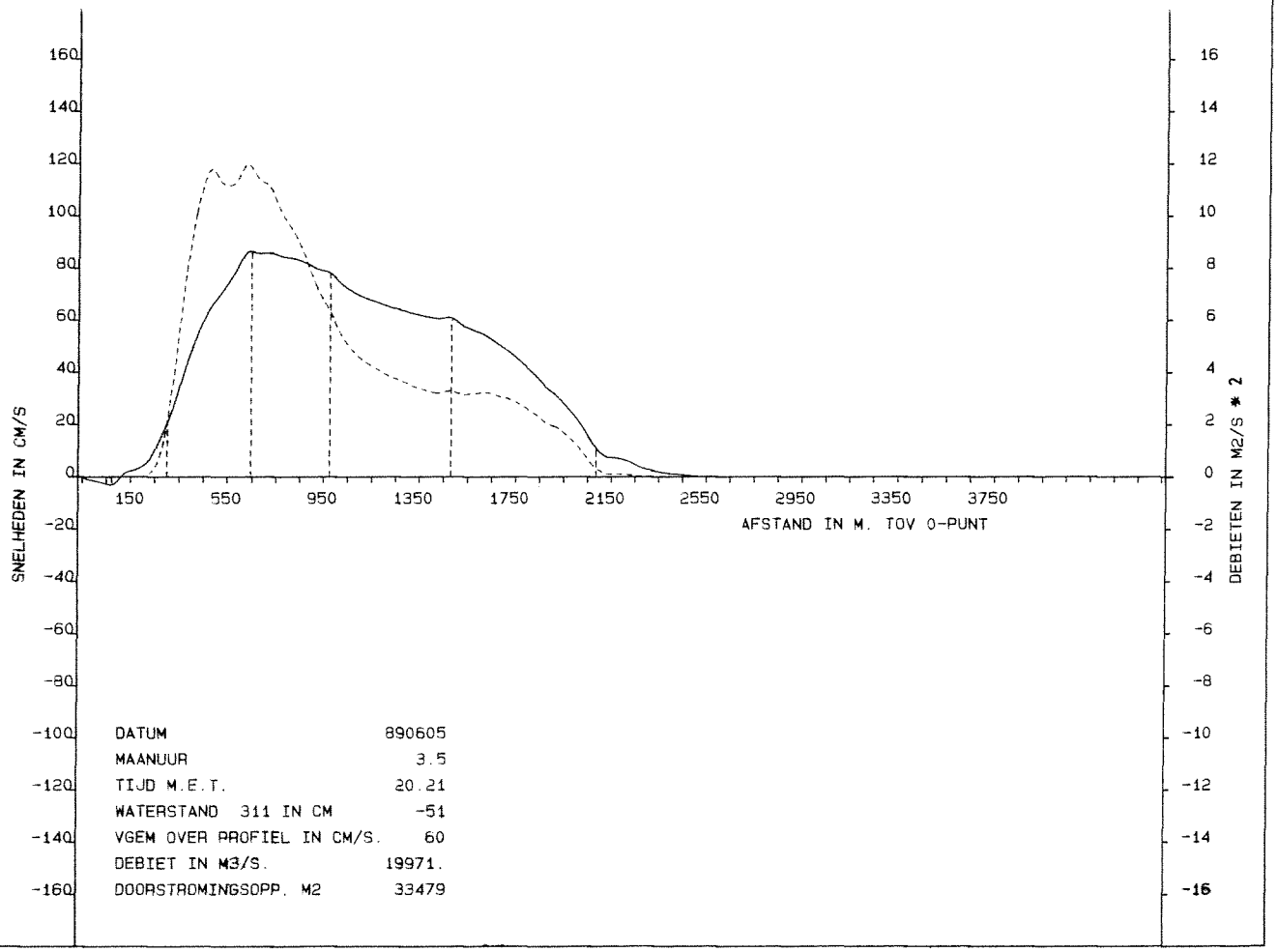

DATUM	890605
MAANUUR	3.5
TIJD M.E.T.	20.21
WATERSTAND 311 IN CM	-51
VGEM OVER PROFIEL IN CM/S.	60
DEBIET IN M3/S.	19971.
DOORSTROMINGSOPP. M2	33479

DEBIET EOS T3 RAAI VI

DEBIET/SNELHEIDSVERDELING RAAI : 6 LOKATIE : -479

Q ---------- VSIN ————

RIJKSWATERSTAAT
DIRECTIE ZEELAND
MEETDIENST

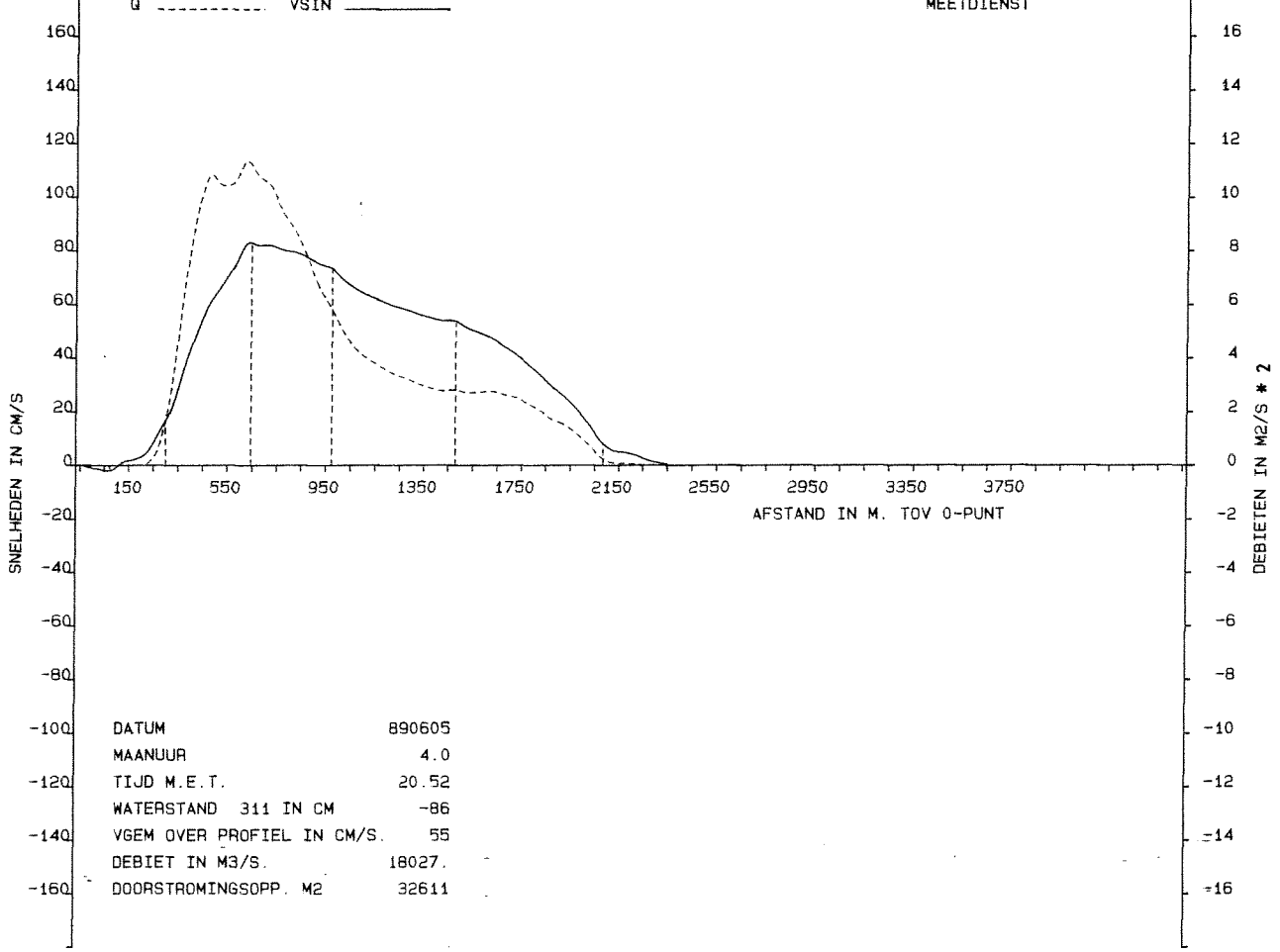

DATUM	890605
MAANUUR	4.0
TIJD M.E.T.	20.52
WATERSTAND 311 IN CM	-86
VGEM OVER PROFIEL IN CM/S.	55
DEBIET IN M3/S.	18027.
DOORSTROMINGSOPP. M2	32611

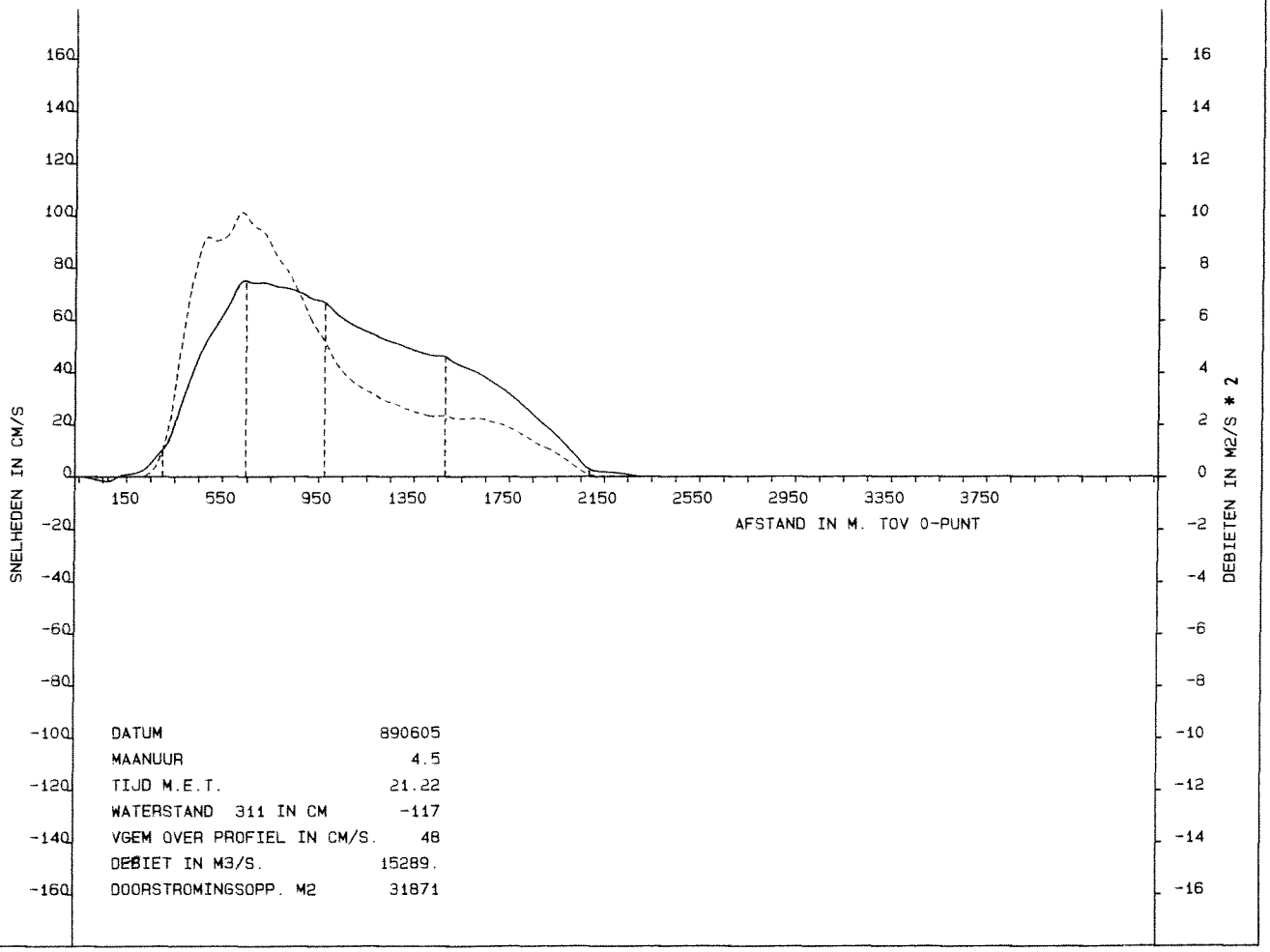

DATUM	890605
MAANUUR	4.5
TIJD M.E.T.	21.22
WATERSTAND 311 IN CM	-117
VGEM OVER PROFIEL IN CM/S.	48
DEBIET IN M3/S.	15289.
DOORSTROMINGSOPP. M2	31871

DEBIET EOS T3 RAAI VI

DEBIET/SNELHEIDSVERDELING RAAI : 6 LOKATIE : -479

Q ---------- VSIN _____

RIJKSWATERSTAAT
DIRECTIE ZEELAND
MEETDIENST

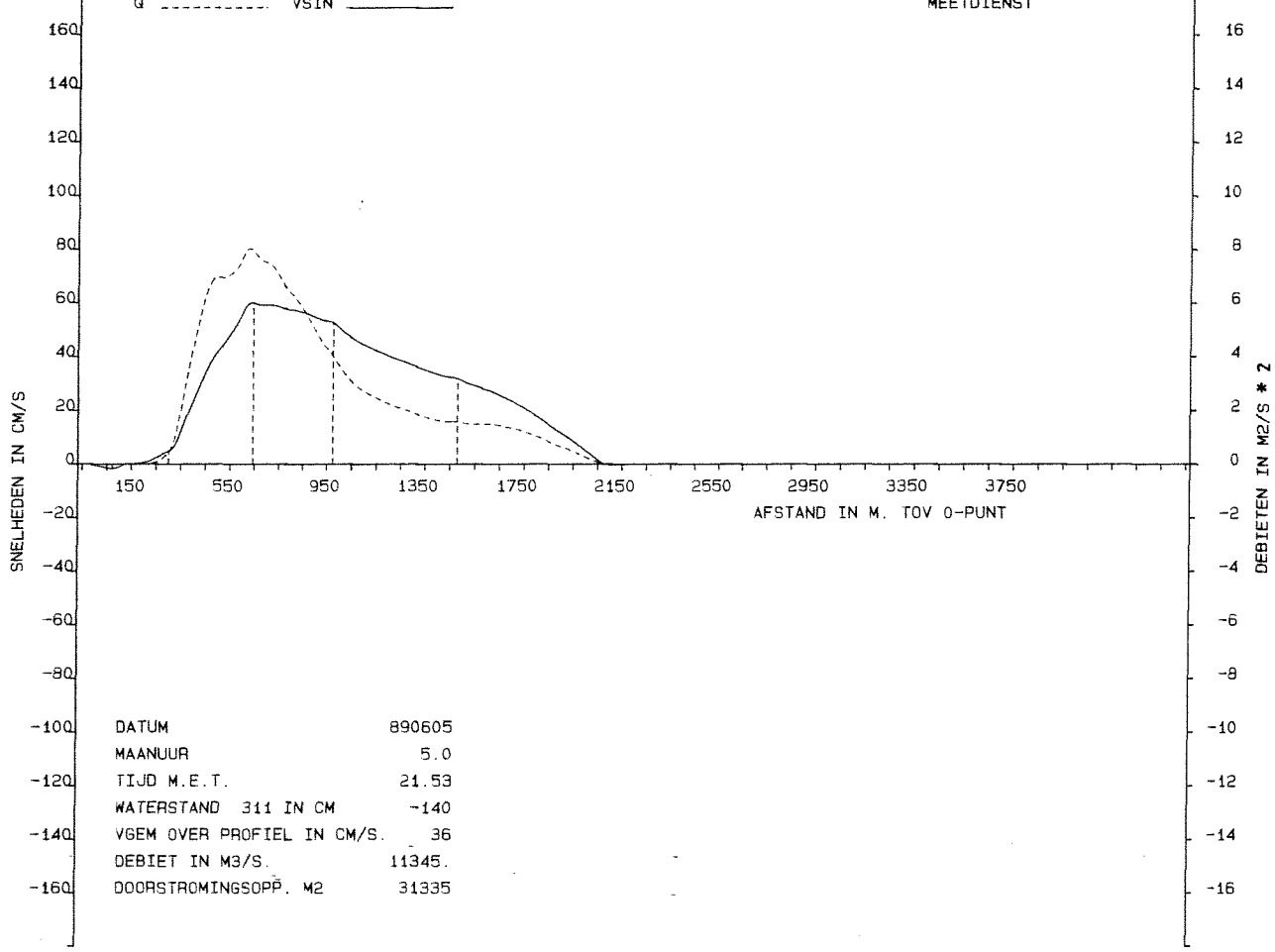

DATUM	890605
MAANUUR	5.0
TIJD M.E.T.	21.53
WATERSTAND 311 IN CM	-140
VGEM OVER PROFIEL IN CM/S.	36
DEBIET IN M3/S.	11345.
DOORSTROMINGSOPP. M2	31335

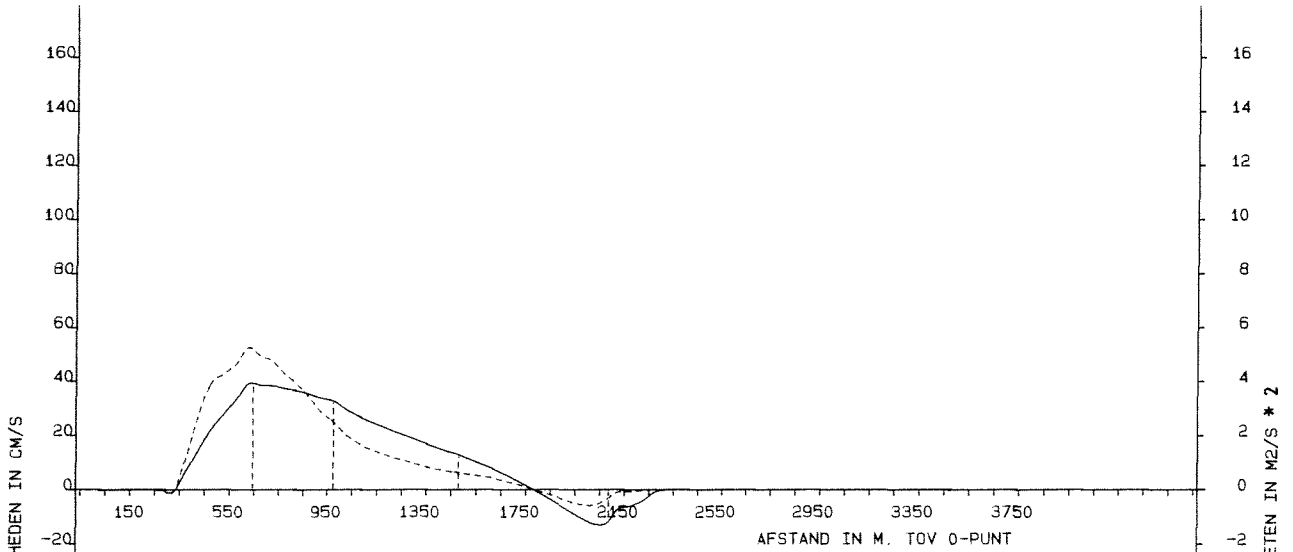

DATUM	890605
MAANUUR	5.5
TIJD M.E.T.	22.24
WATERSTAND 311 IN CM	-150
VGEM OVER PROFIEL IN CM/S.	19
DEBIET IN M3/S.	5962.
DOORSTROMINGSOPP. M2	31105

DEBIET EOS T3 RAAI VI

DEBIET/SNELHEIDSVERDELING RAAI : 6 LOKATIE : -479

Q ---------- VSIN ----------

RIJKSWATERSTAAT
DIRECTIE ZEELAND
MEETDIENST

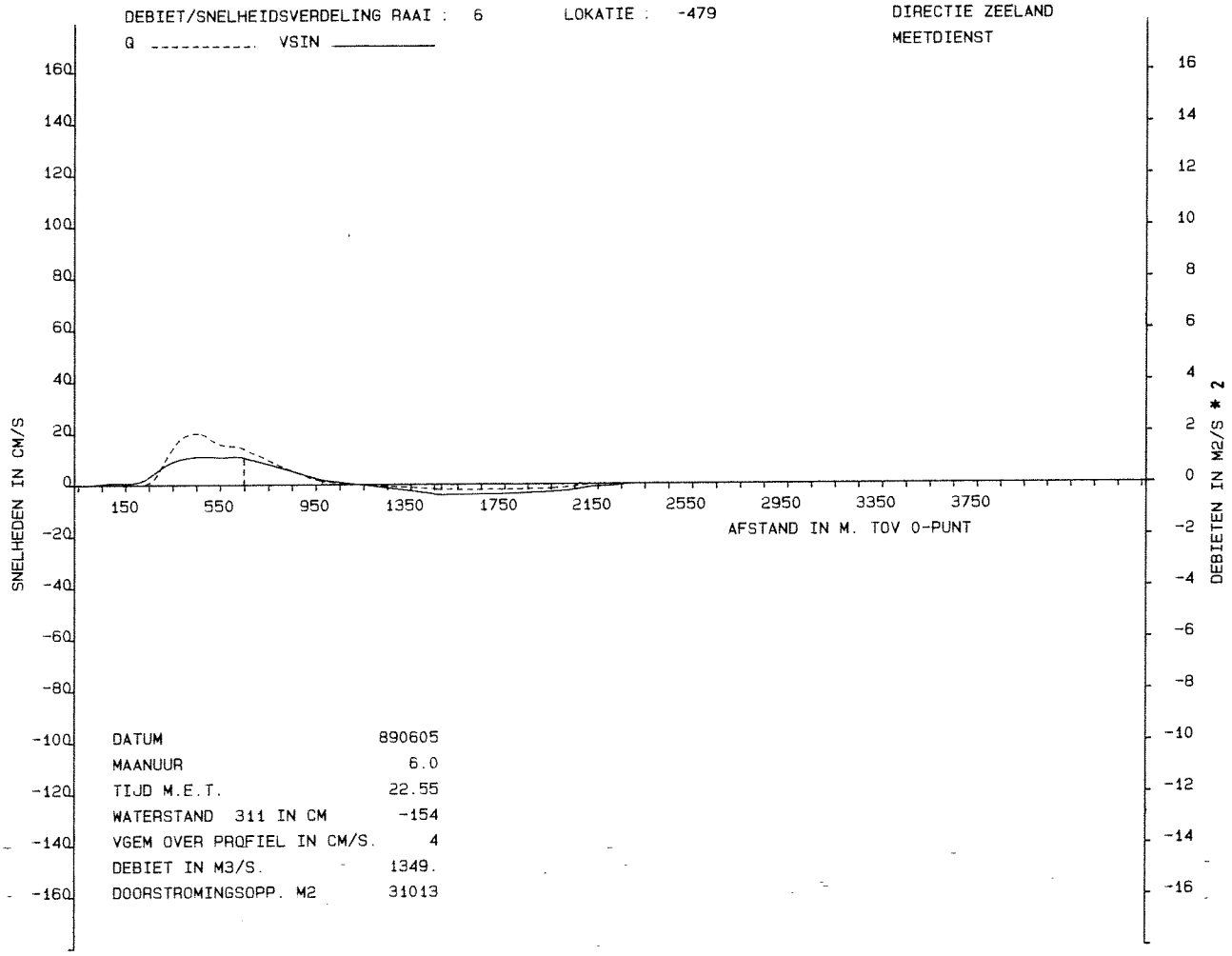

DATUM	890605
MAANUUR	6.0
TIJD M.E.T.	22.55
WATERSTAND 311 IN CM	-154
VGEM OVER PROFIEL IN CM/S.	4
DEBIET IN M3/S.	1349.
DOORSTROMINGSOPP. M2	31013

DEBIET EOS T3 RAAI VI

DEBIET/SNELHEIDSVERDELING RAAI : 6 LOKATIE : -480

Q ---------- VSIN ----------

RIJKSWATERSTAAT
DIRECTIE ZEELAND
MEETDIENST

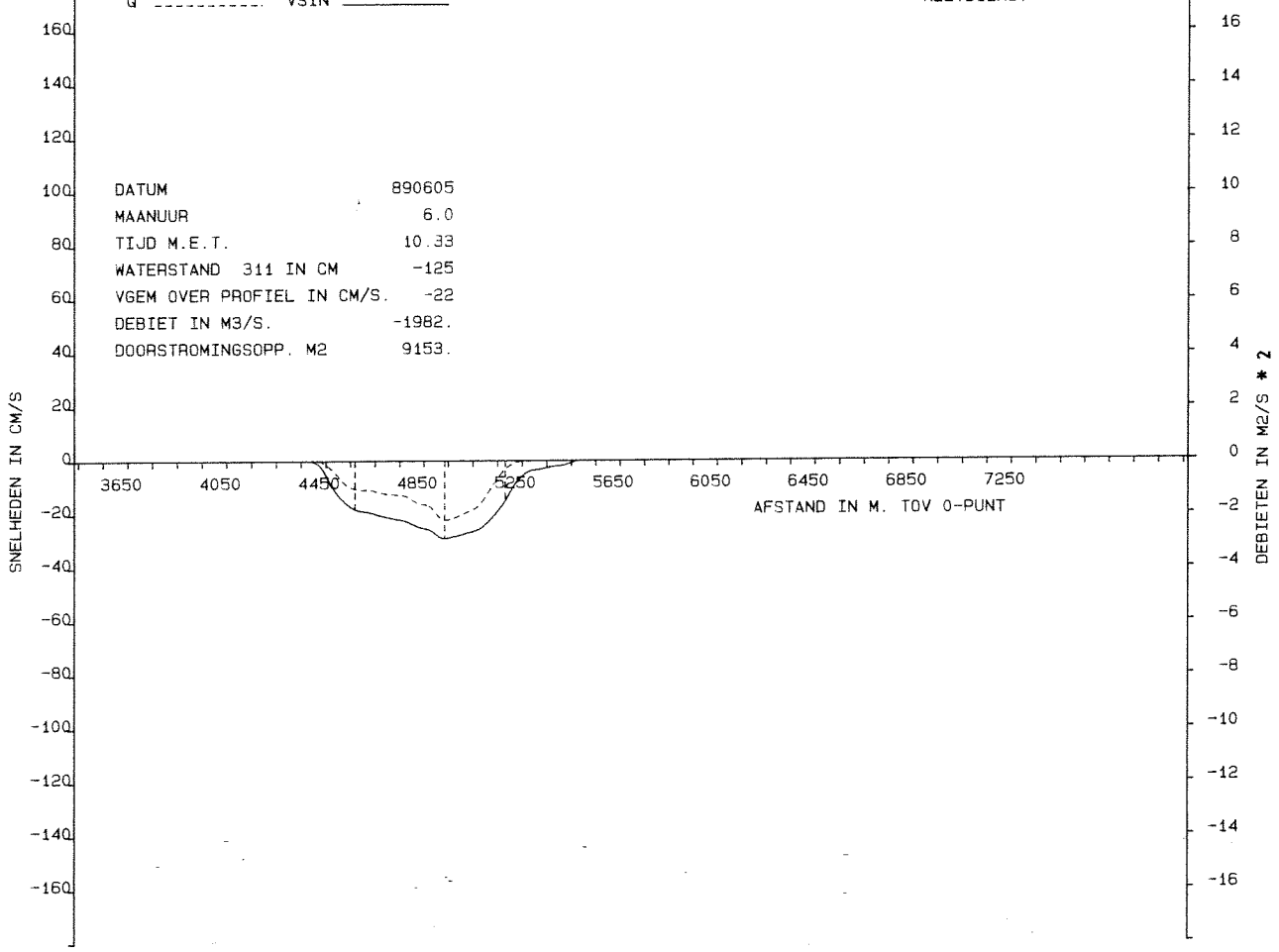

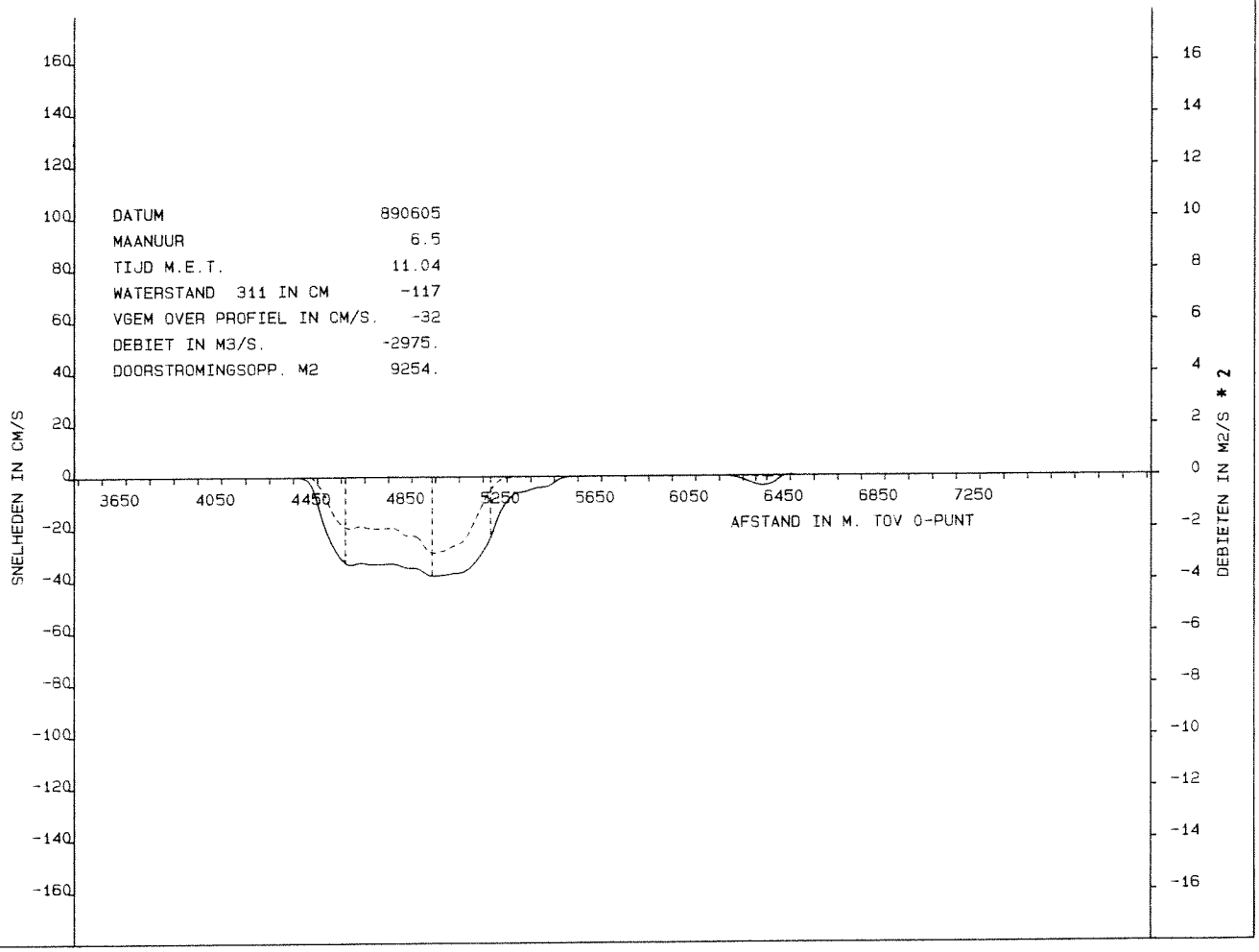

DEBIET EOS T3 RAAI VI

DEBIET/SNELHEIDSVERDELING RAAI : 6 LOKATIE : -480

Q ---------- VSIN ----------

RIJKSWATERSTAAT
DIRECTIE ZEELAND
MEETDIENST

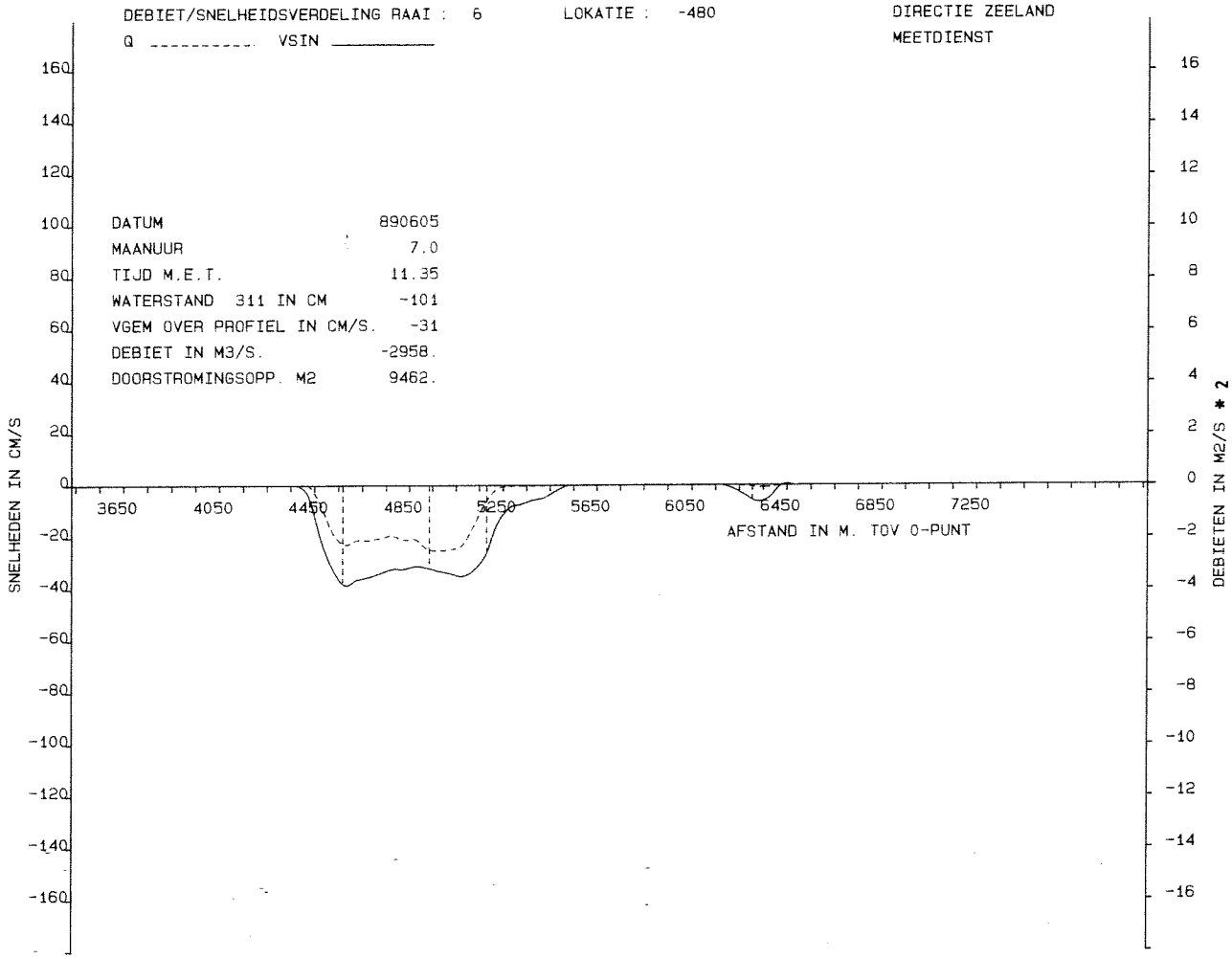

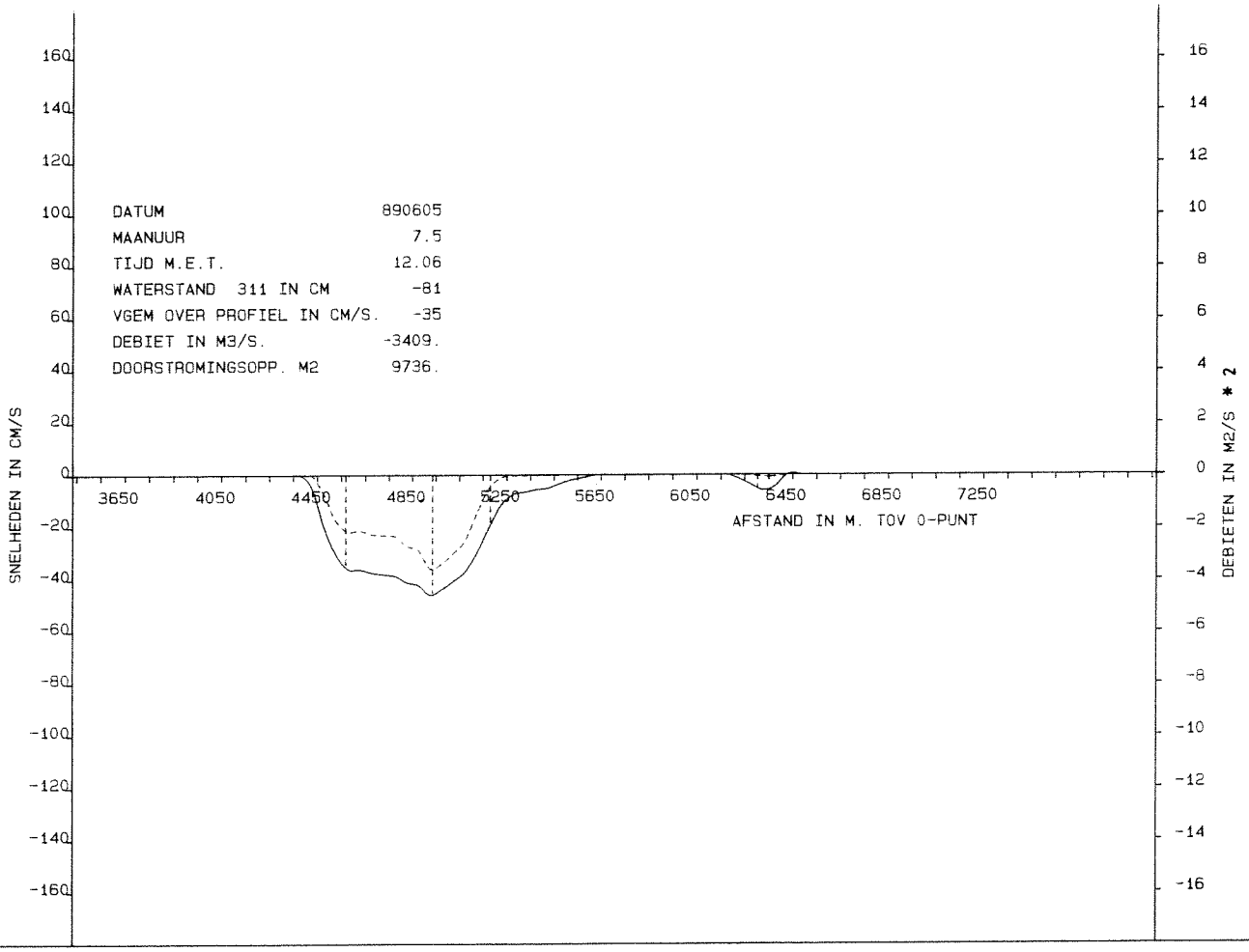

DEBIET EOS T3 RAAI VI

DEBIET/SNELHEIDSVERDELING RAAI : 6 LOKATIE : -480

Q ---------- VSIN _____

RIJKSWATERSTAAT
DIRECTIE ZEELAND
MEETDIENST

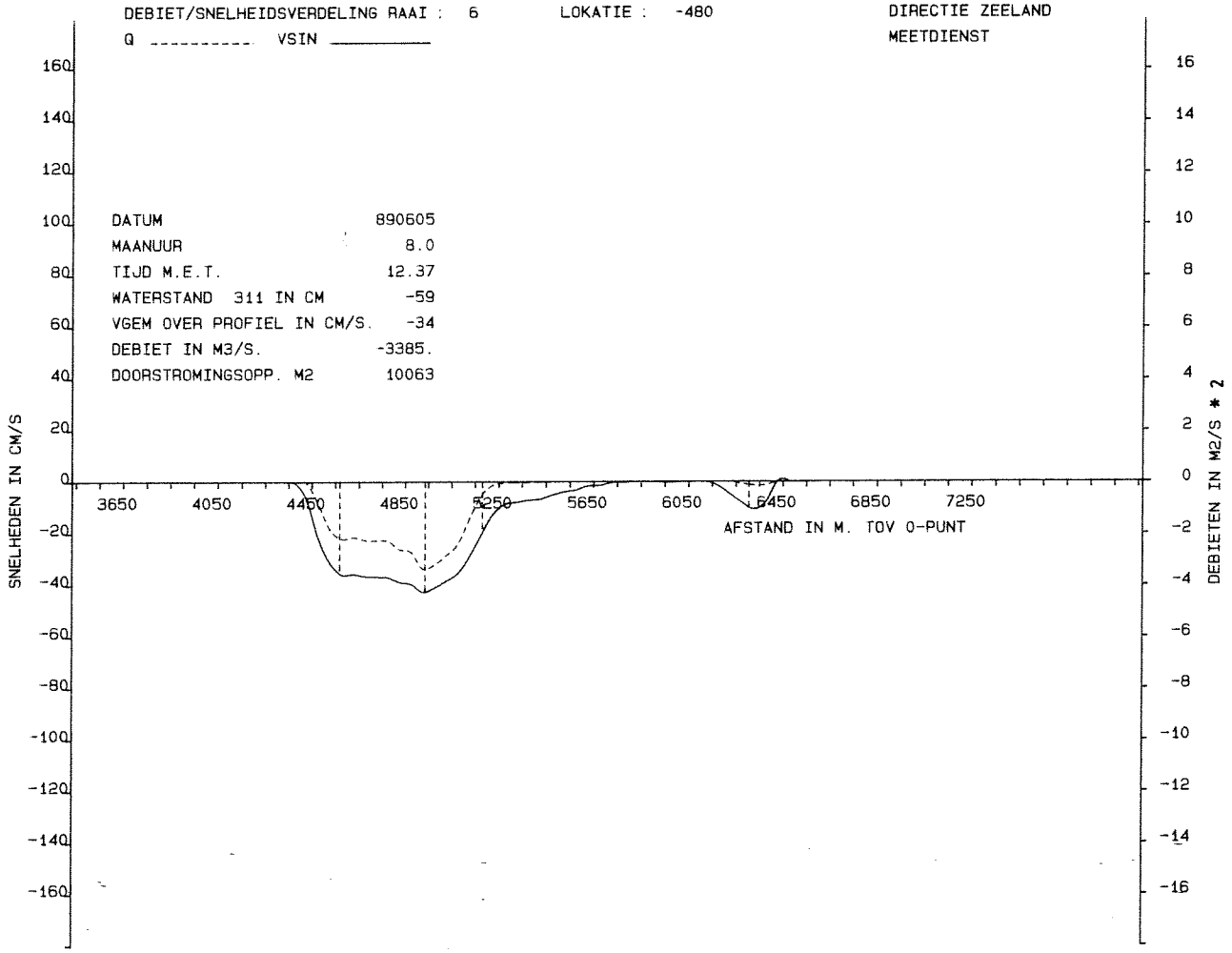

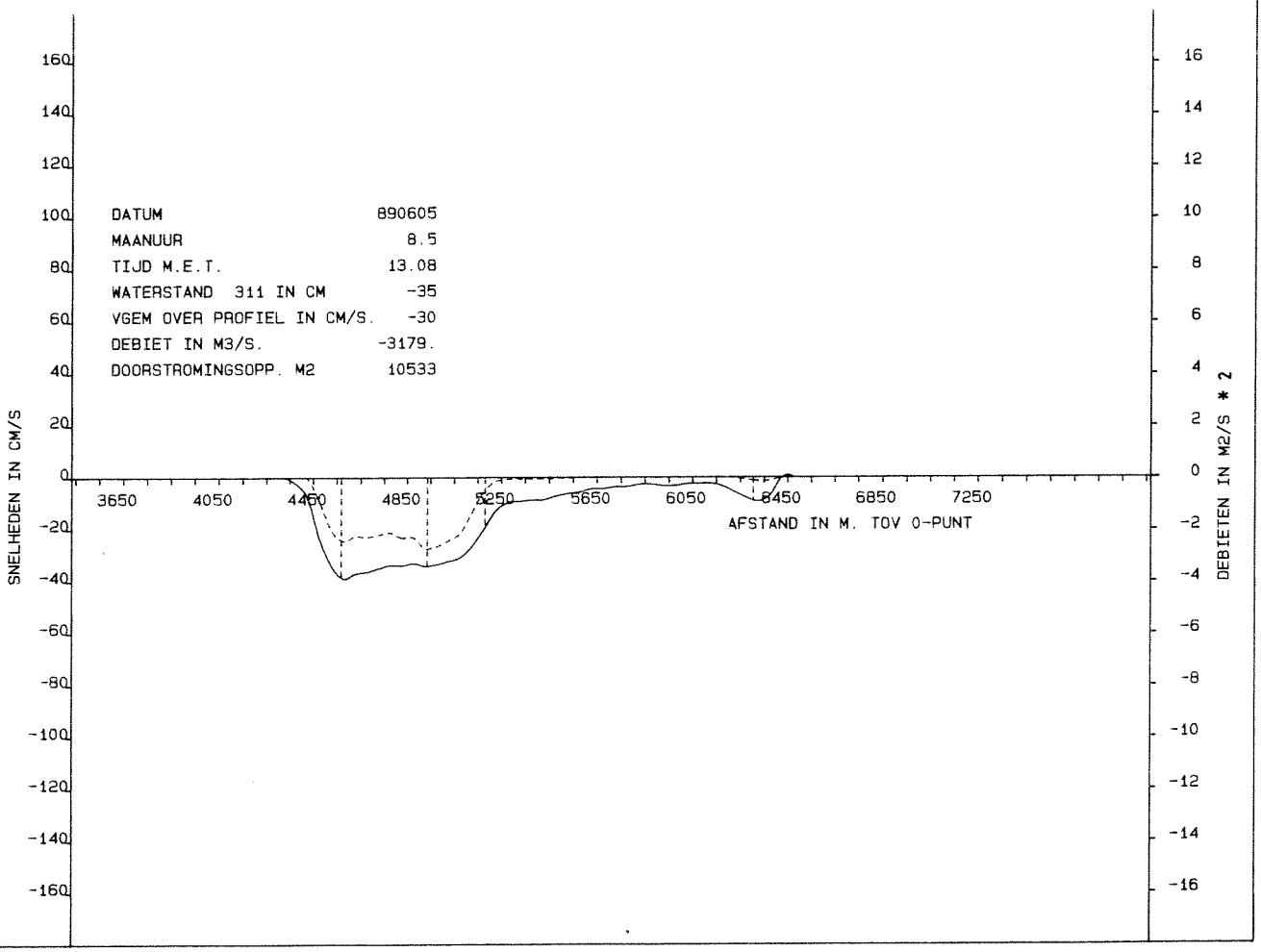

DEBIET EOS T3 RAAI VI

DEBIET/SNELHEIDSVERDELING RAAI : 6 LOKATIE : -480

Q ---------- VSIN ————

RIJKSWATERSTAAT
DIRECTIE ZEELAND
MEETDIENST

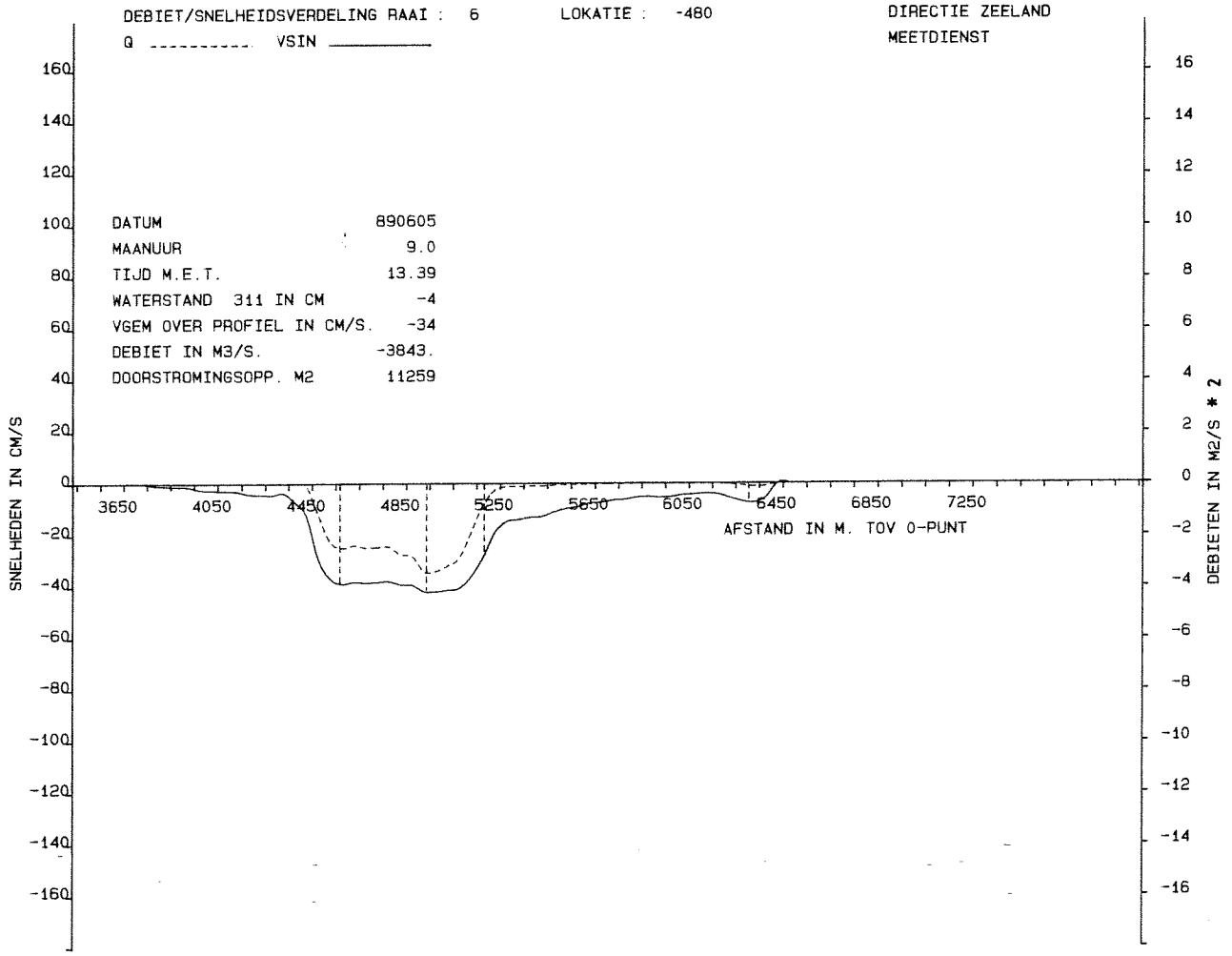

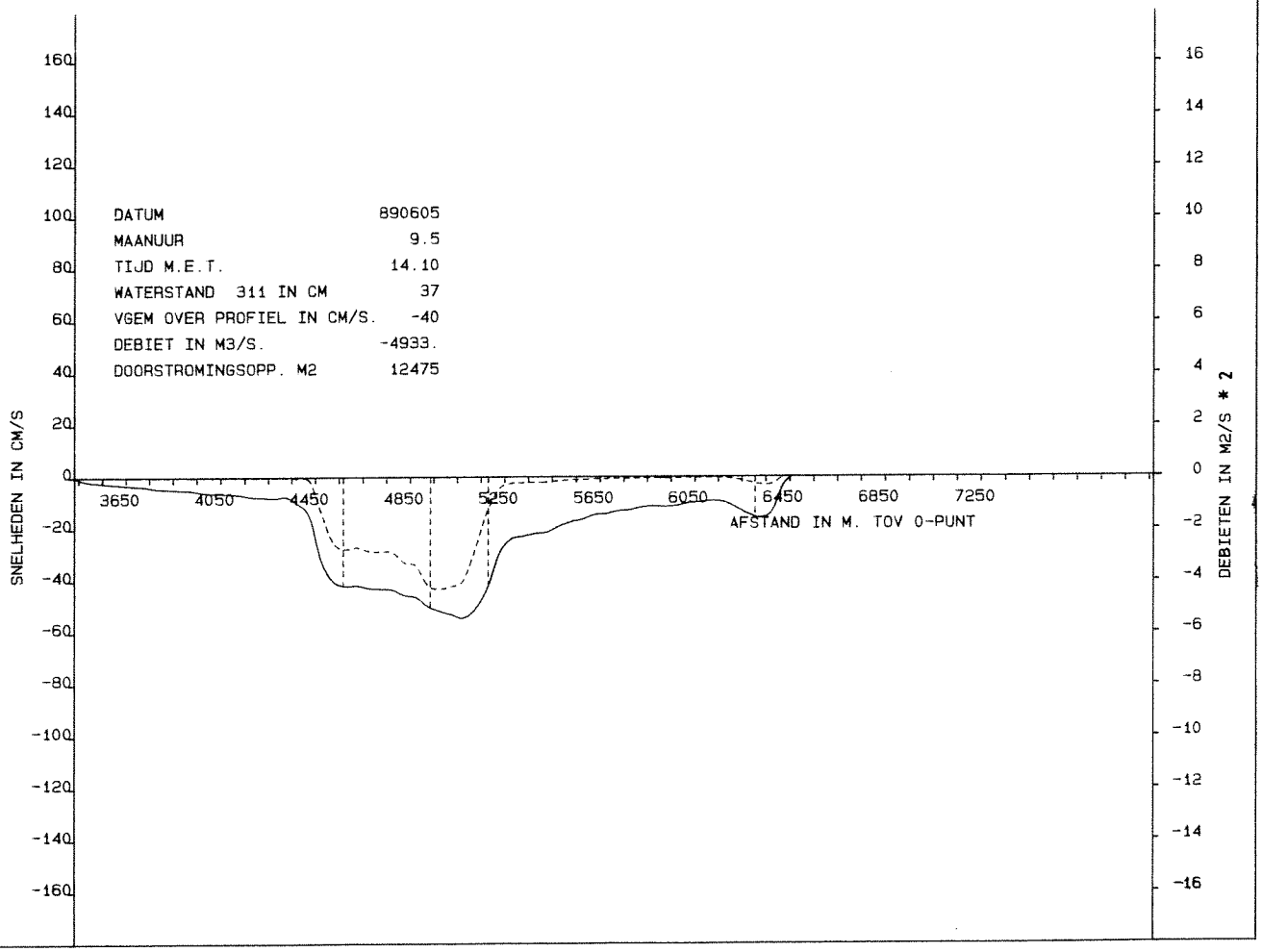

DEBIET EOS T3 RAAI VI

DEBIET/SNELHEIDSVERDELING RAAI : 6 LOKATIE : -480

Q ---------- VSIN _____

RIJKSWATERSTAAT
DIRECTIE ZEELAND
MEETDIENST

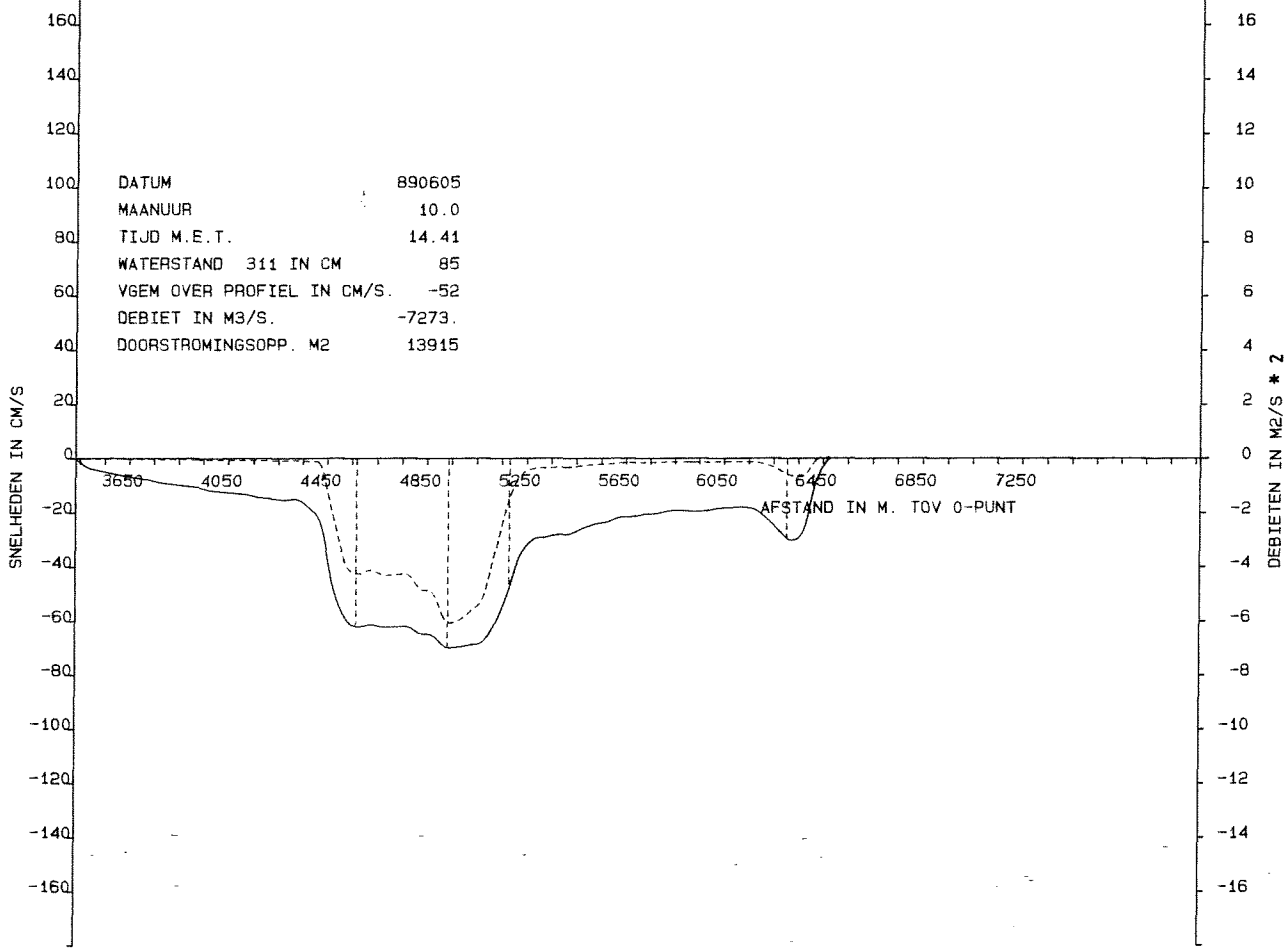

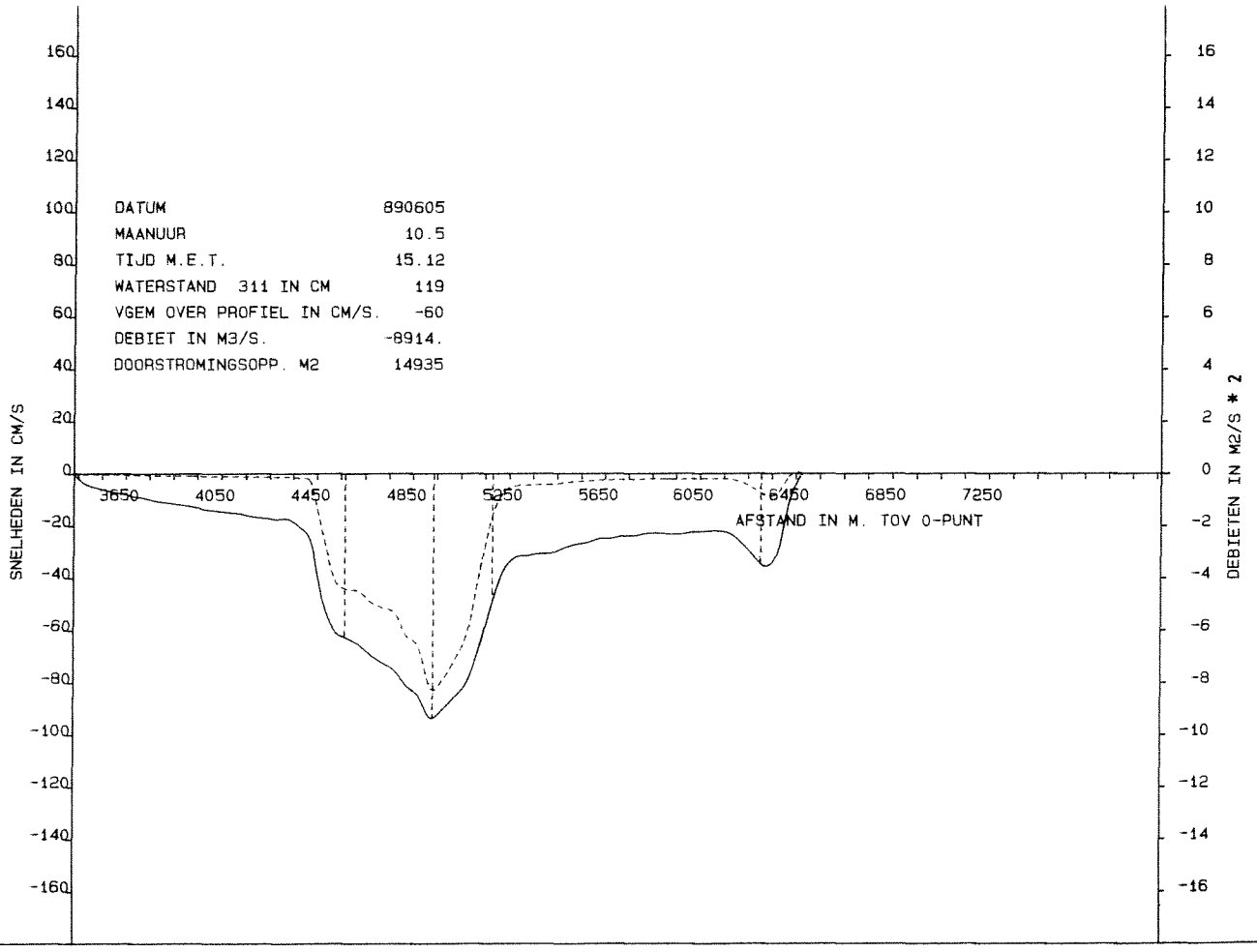

DEBIET EOS T3 RAAI VI

DEBIET/SNELHEIDSVERDELING RAAI : 6 LOKATIE : -480

Q ---------- VSIN _____

RIJKSWATERSTAAT
DIRECTIE ZEELAND
MEETDIENST

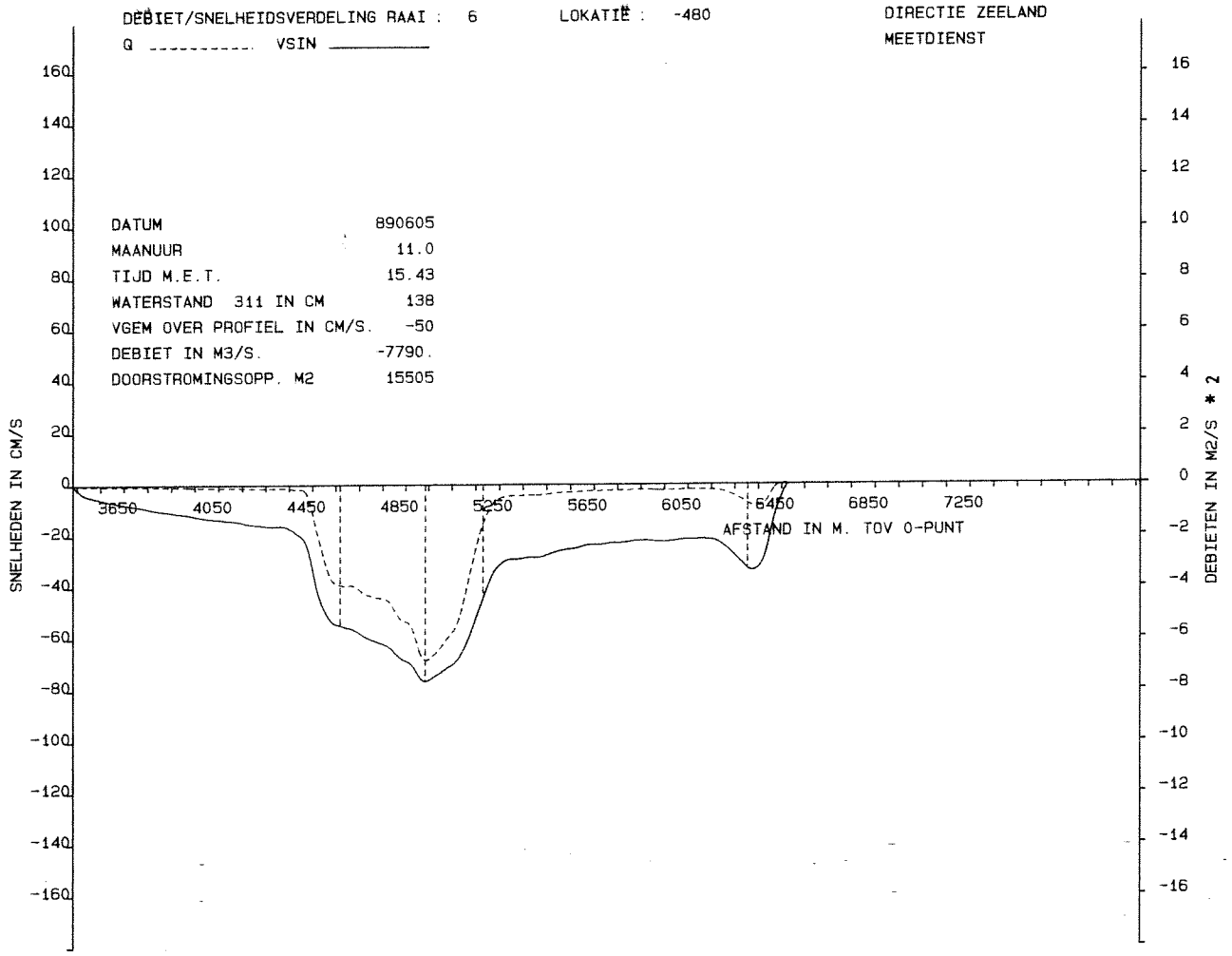

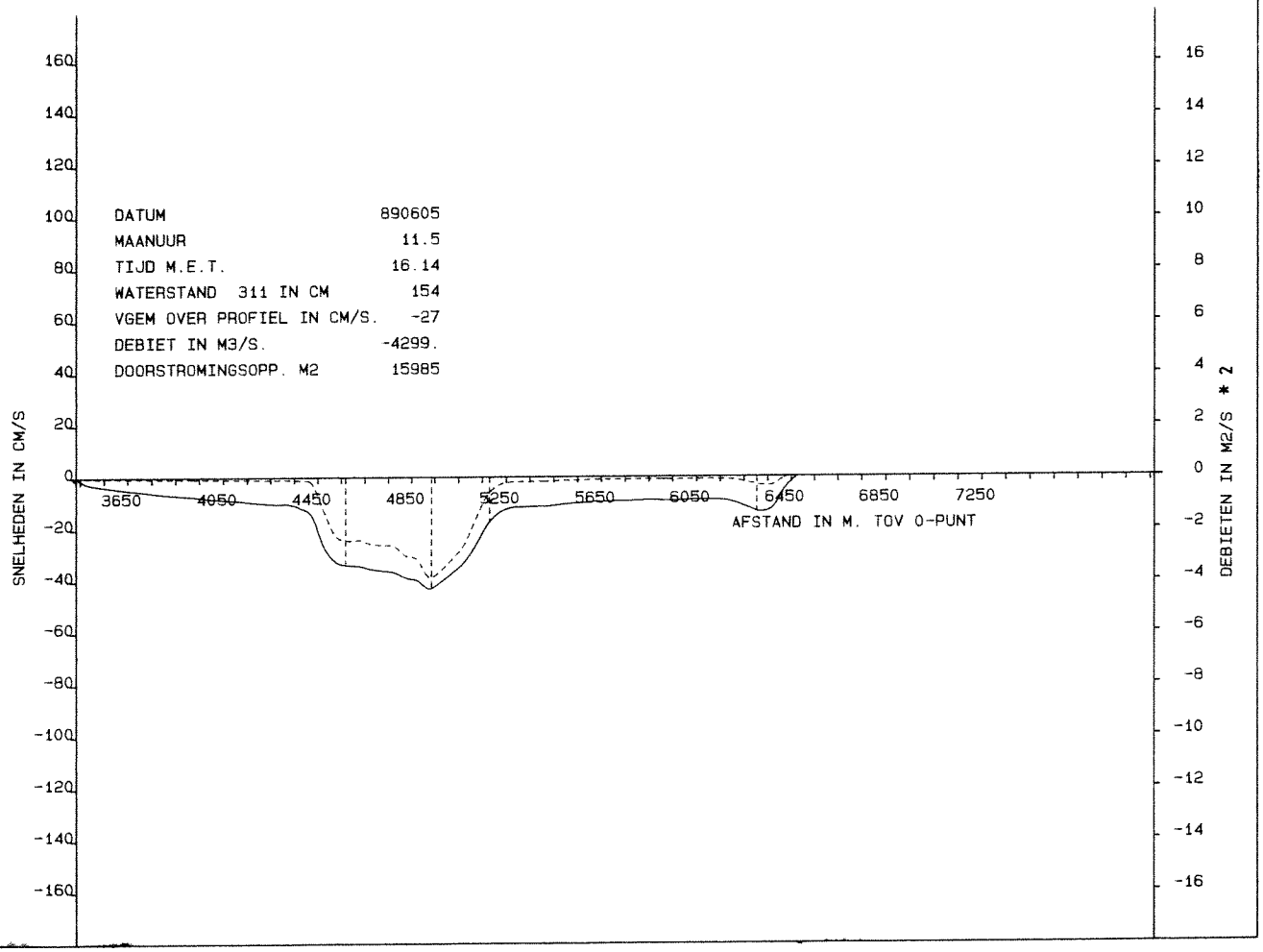

DEBIET EOS T3 RAAI VI

DEBIET/SNELHEIDSVERDELING RAAI : 6 LOKATIE : -480

Q ---------- VSIN ————

RIJKSWATERSTAAT
DIRECTIE ZEELAND
MEETDIENST

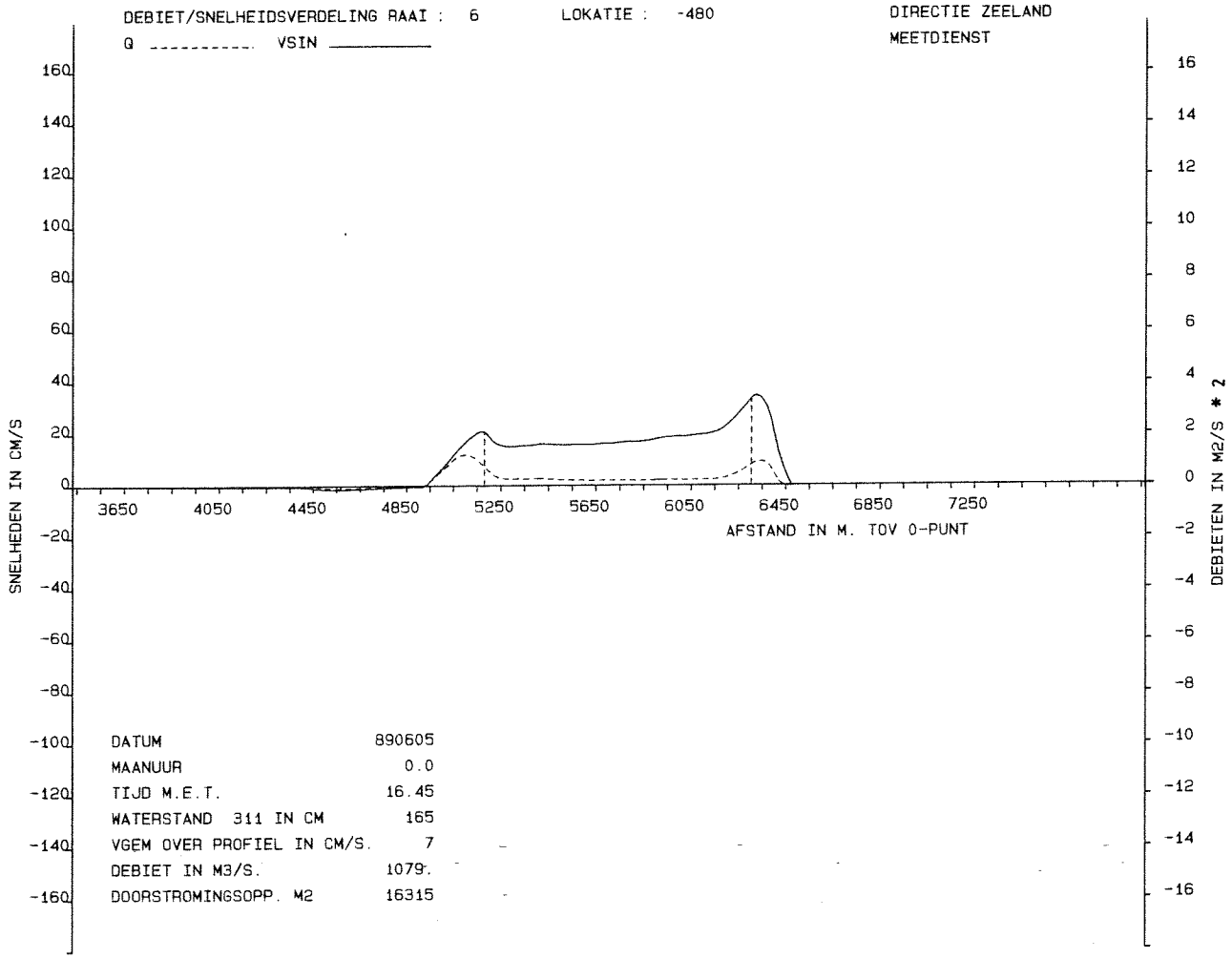

DATUM	890605
MAANUUR	0.0
TIJD M.E.T.	16.45
WATERSTAND 311 IN CM	165
VGEM OVER PROFIEL IN CM/S.	7
DEBIET IN M3/S.	1079.
DOORSTROMINGSOPP. M2	16315

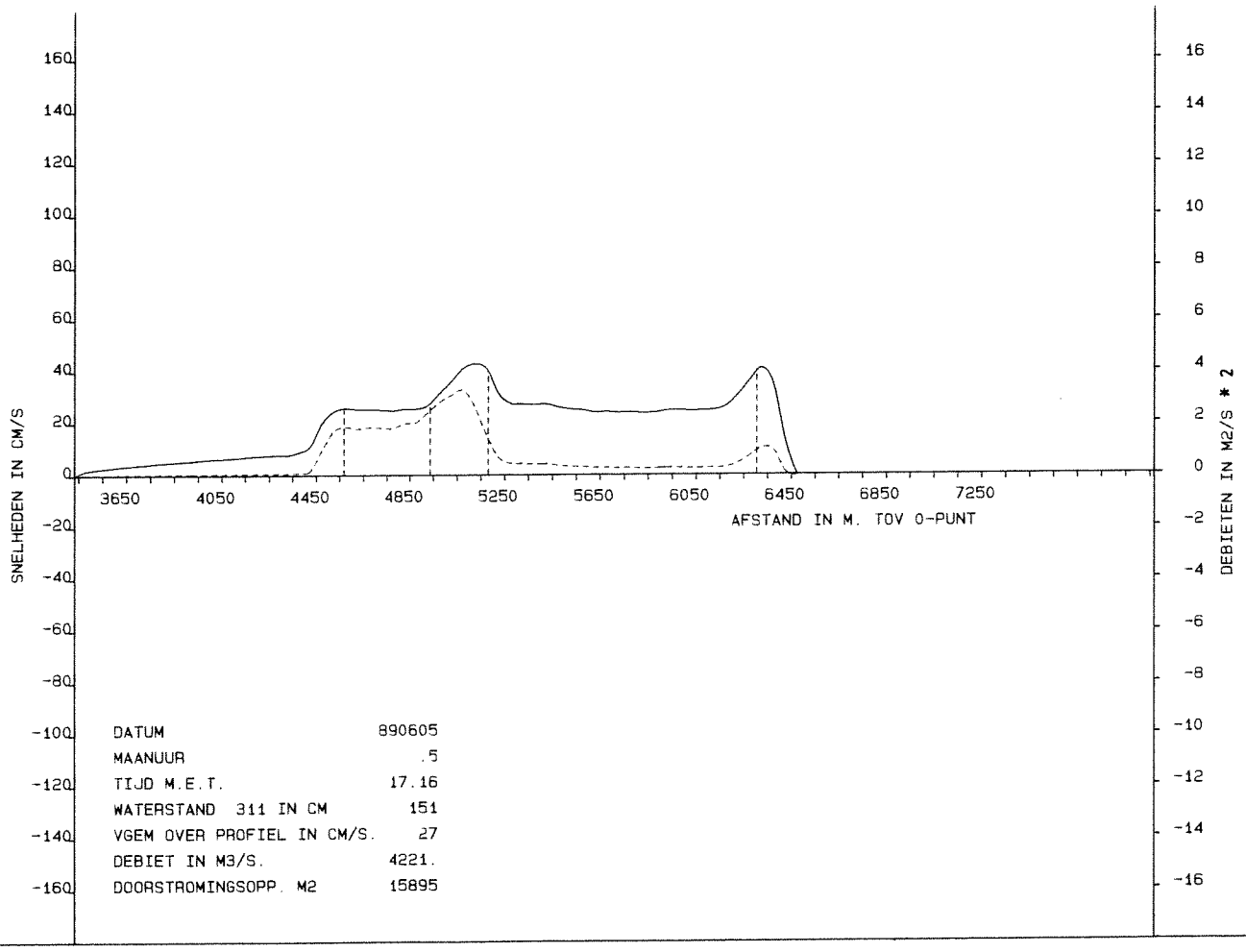

DATUM	890605
MAANUUR	.5
TIJD M.E.T.	17.16
WATERSTAND 311 IN CM	151
VGEM OVER PROFIEL IN CM/S.	27
DEBIET IN M3/S.	4221.
DOORSTROMINGSOPP. M2	15895

DEBIET EOS T3 RAAI VI

DEBIET/SNELHEIDSVERDELING RAAI : 6 LOKATIE : -480

Q ---------- VSIN ----------

RIJKSWATERSTAAT
DIRECTIE ZEELAND
MEETDIENST

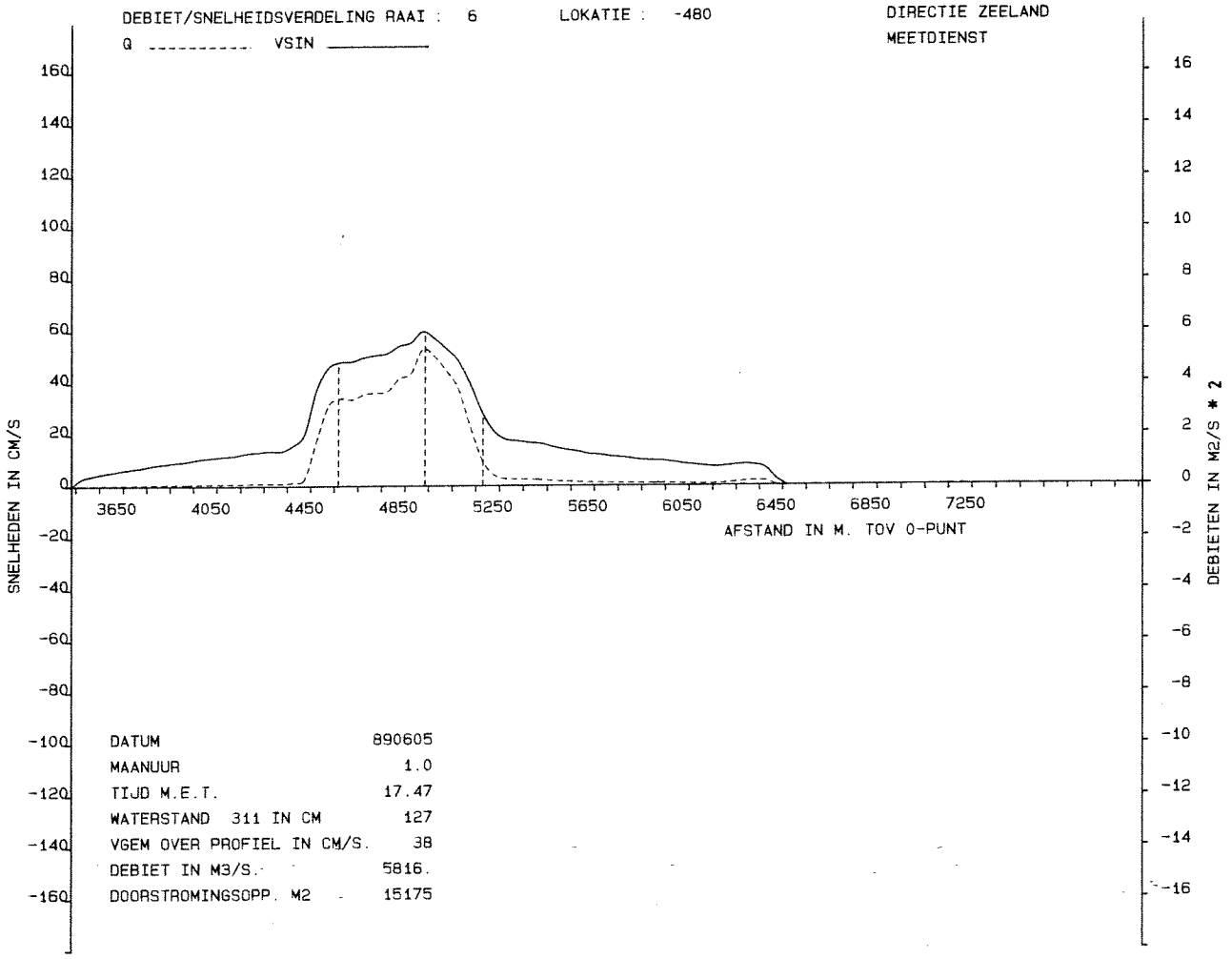

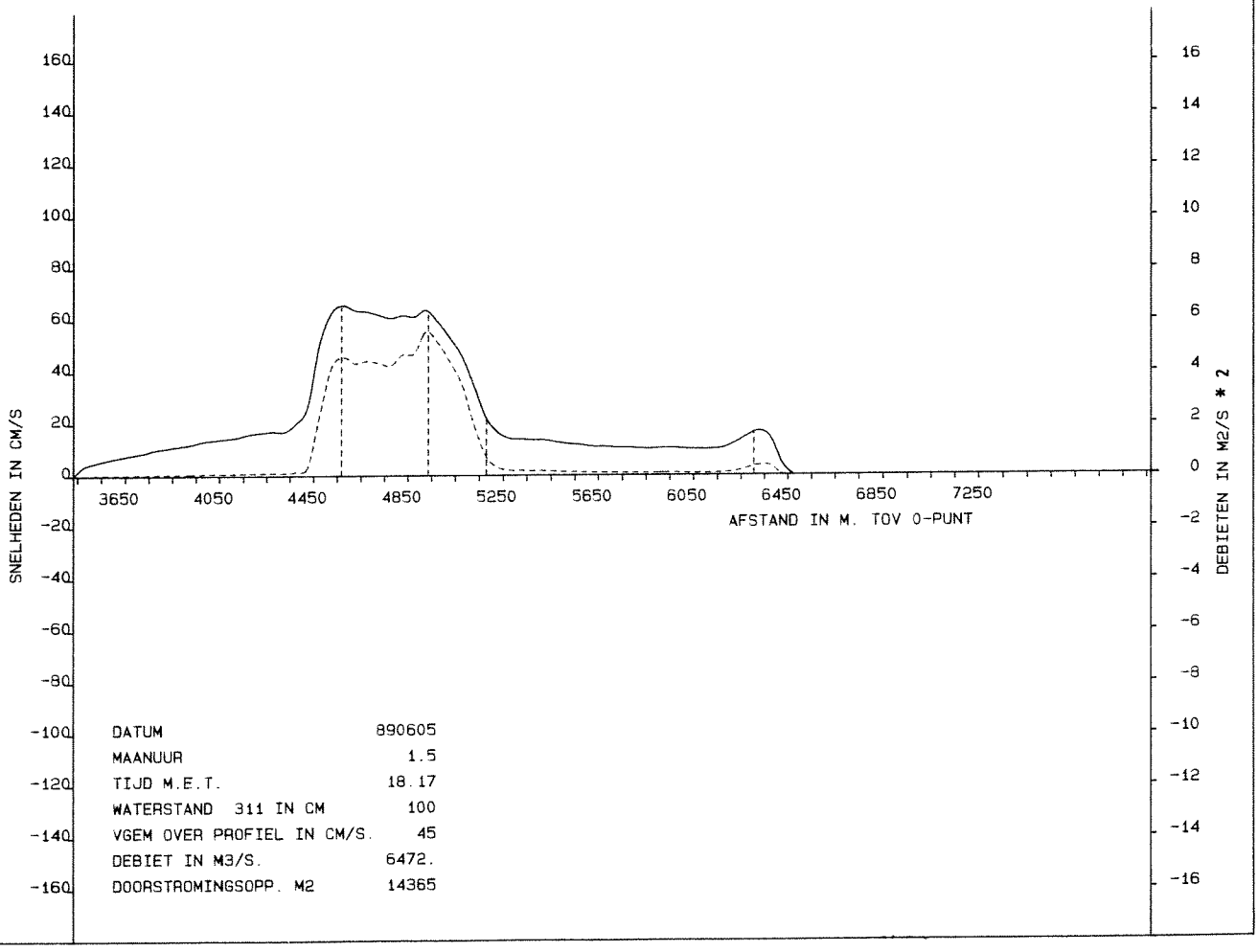

DEBIET EOS T3 RAAI VI

DEBIET/SNELHEIDSVERDELING RAAI : 6 LOKATIE : -480

Q ---------- VSIN _____

RIJKSWATERSTAAT
DIRECTIE ZEELAND
MEETDIENST

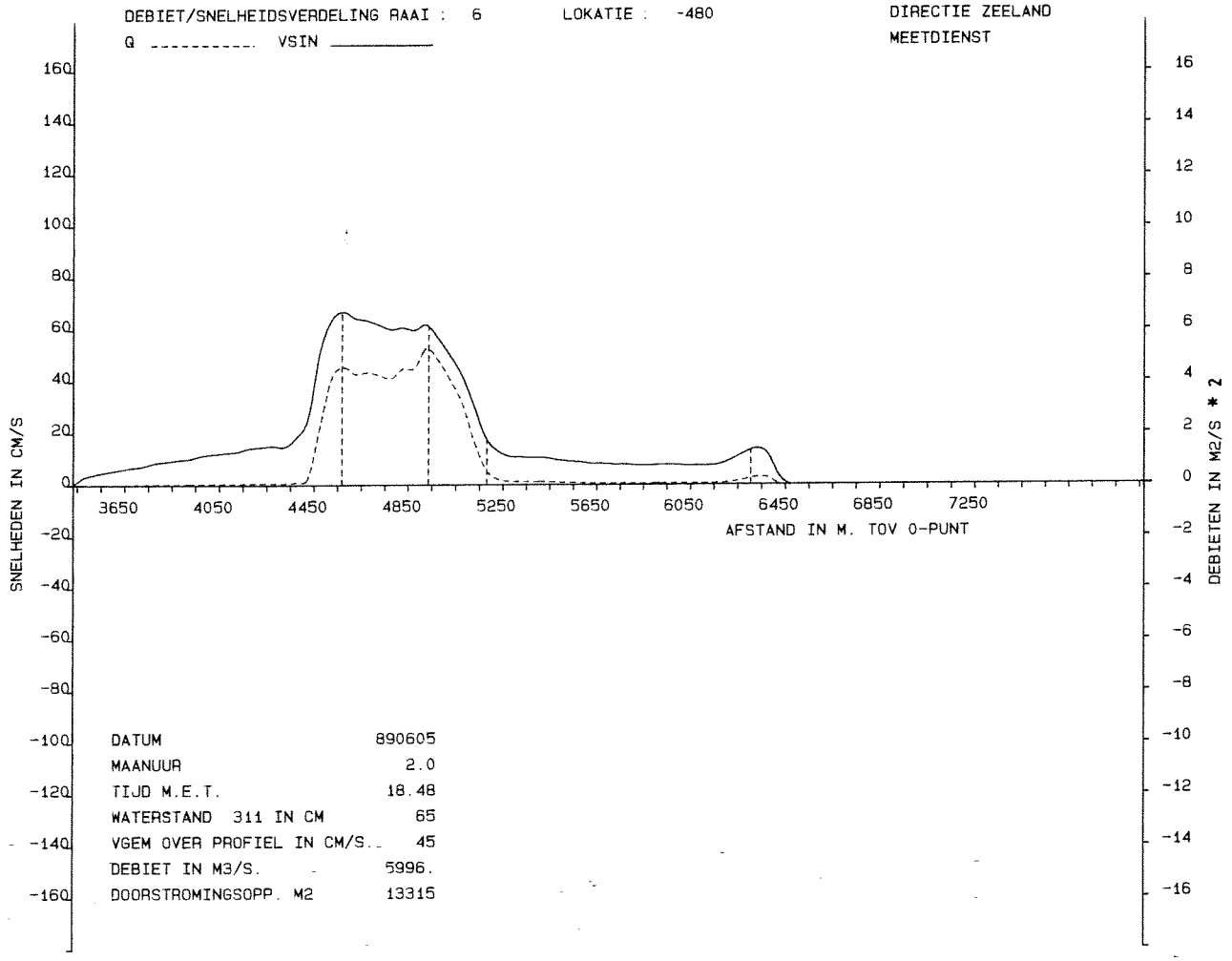

DATUM	890605
MAANUUR	2.0
TIJD M.E.T.	18.48
WATERSTAND 311 IN CM	65
VGEM OVER PROFIEL IN CM/S.	45
DEBIET IN M3/S.	5996.
DOORSTROMINGSOPP. M2	13315

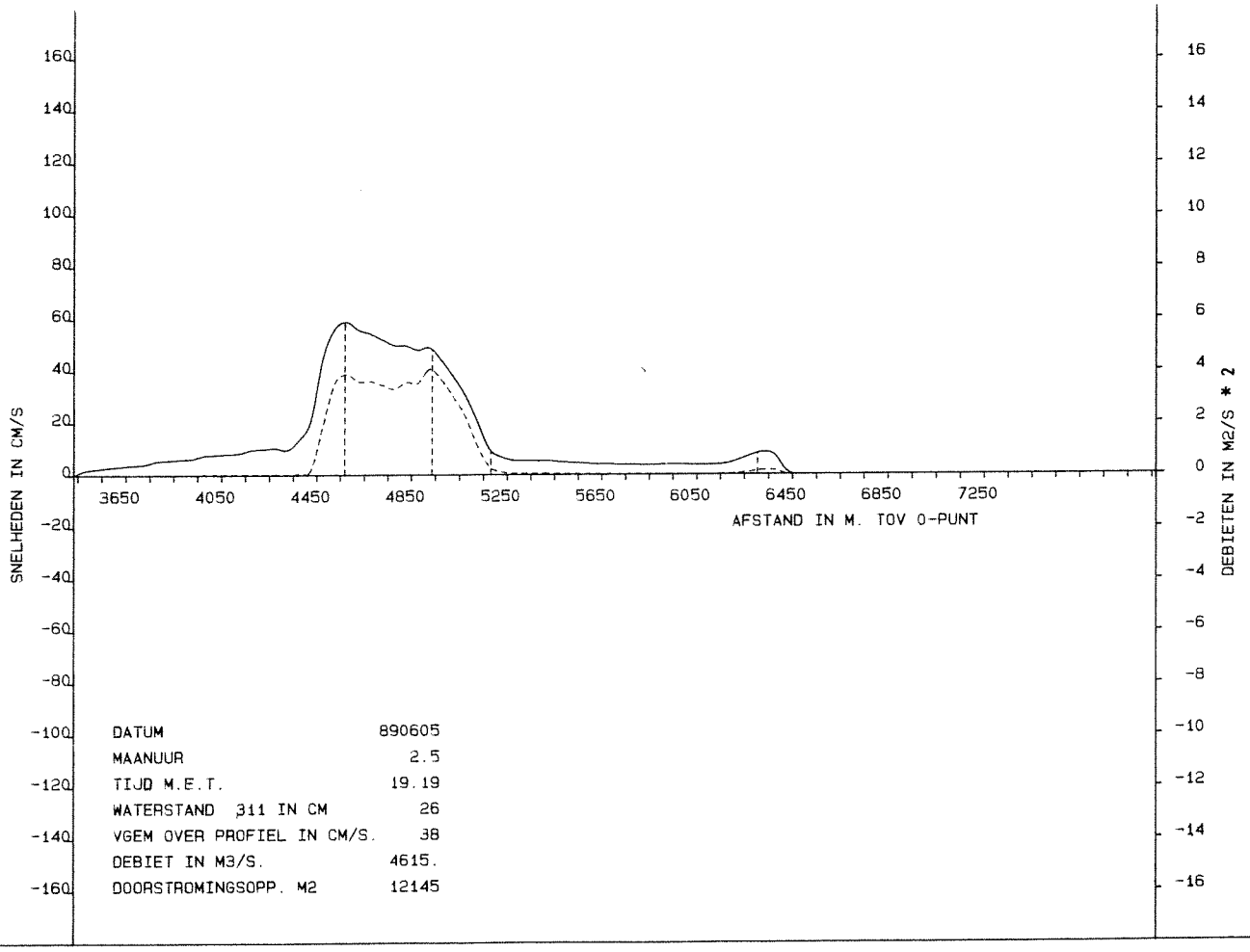

DATUM	890605
MAANUUR	2.5
TIJD M.E.T.	19.19
WATERSTAND 311 IN CM	26
VGEM OVER PROFIEL IN CM/S.	38
DEBIET IN M3/S.	4615.
DOORSTROMINGSOPP. M2	12145

DEBIET EOS T3 RAAI VI

DEBIET/SNELHEIDSVERDELING RAAI : 6 LOKATIE : -480

Q ---------- VSIN ————

RIJKSWATERSTAAT
DIRECTIE ZEELAND
MEETDIENST

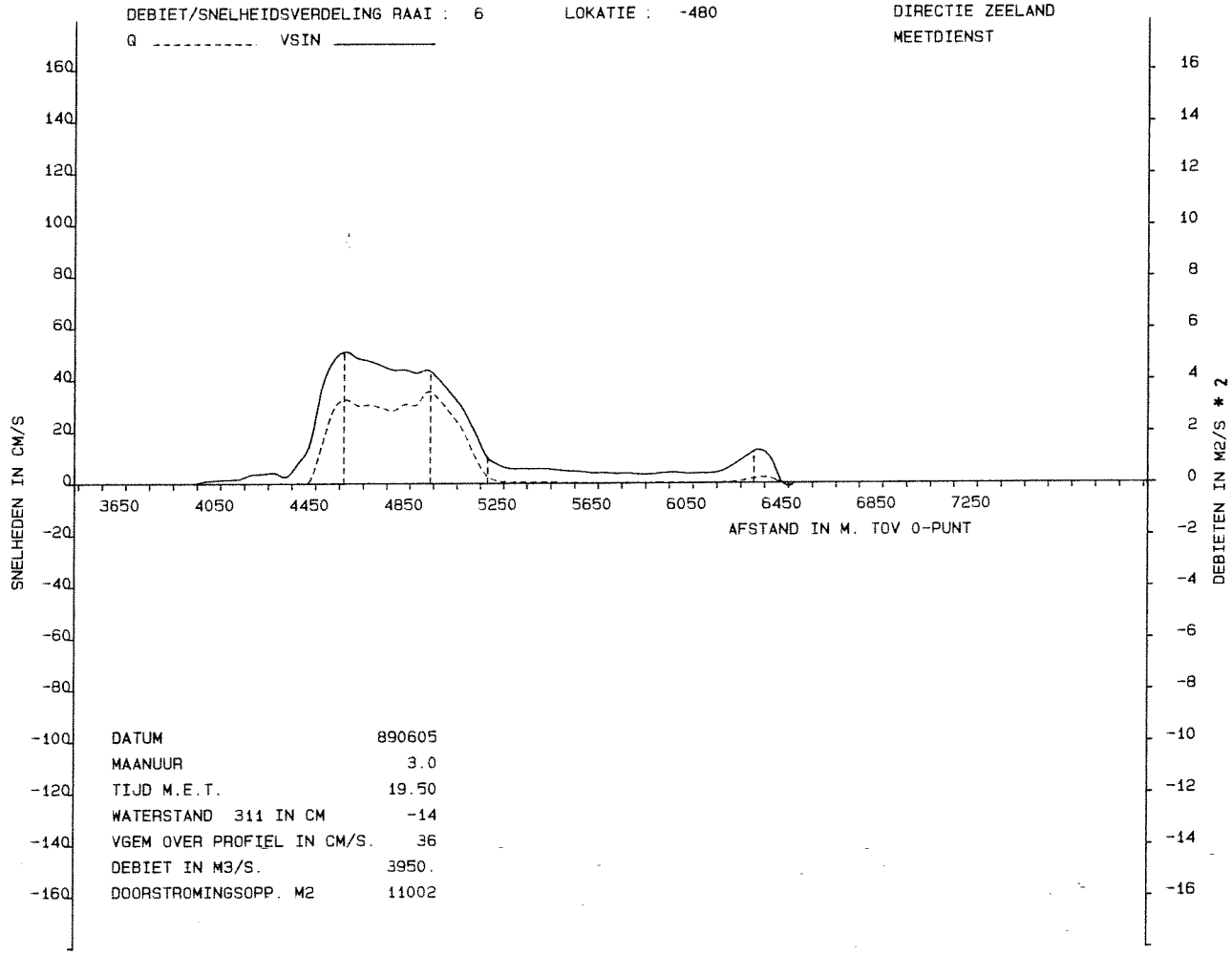

DATUM	890605
MAANUUR	3.0
TIJD M.E.T.	19.50
WATERSTAND 311 IN CM	-14
VGEM OVER PROFIEL IN CM/S.	36
DEBIET IN M3/S.	3950.
DOORSTROMINGSOPP. M2	11002

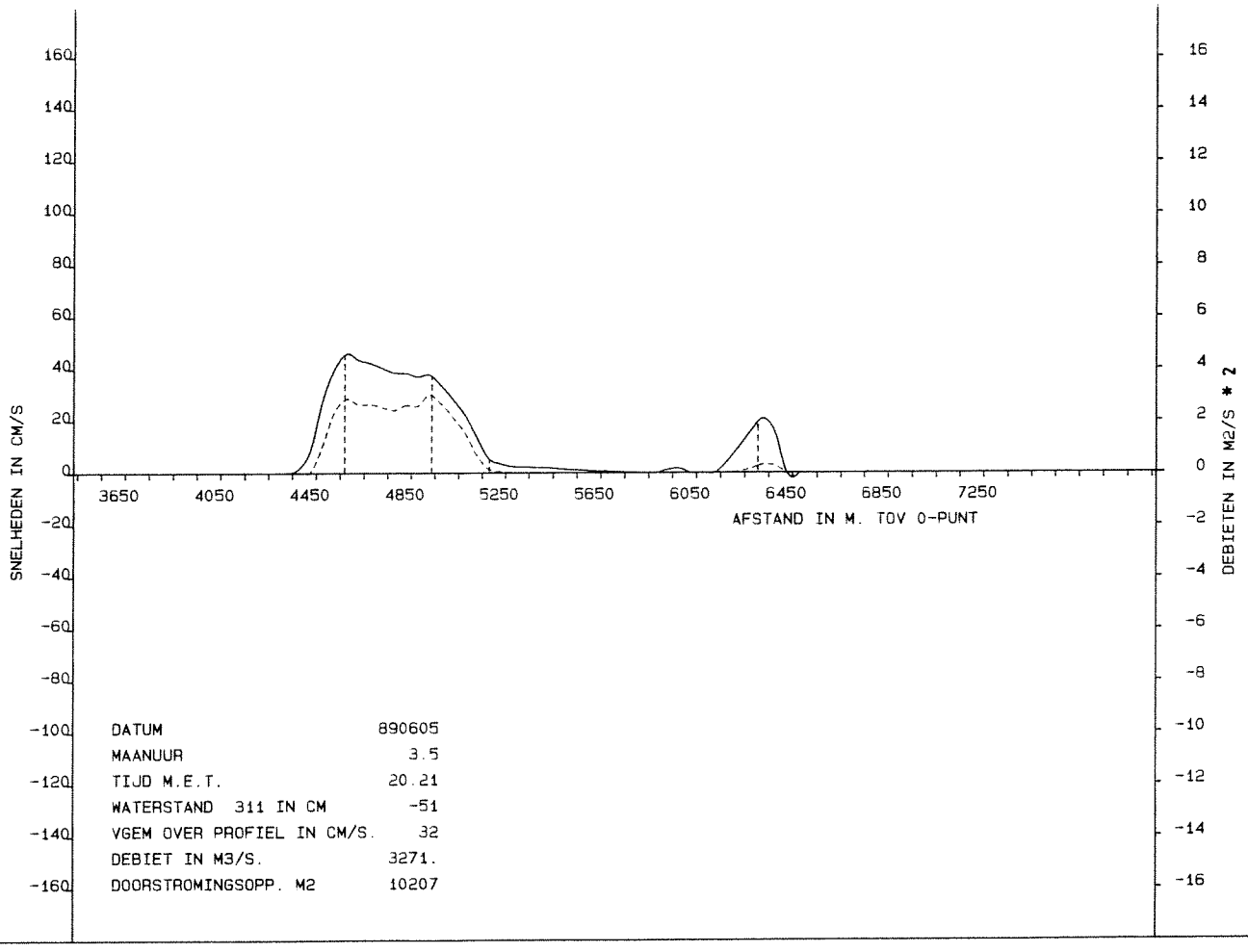

DATUM	890605
MAANUUR	3.5
TIJD M.E.T.	20.21
WATERSTAND 311 IN CM	-51
VGEM OVER PROFIEL IN CM/S.	32
DEBIET IN M3/S.	3271.
DOORSTROMINGSOPP. M2	10207

DEBIET EOS T3 RAAI VI

DEBIET/SNELHEIDSVERDELING RAAI : 6 LOKATIE : -480

Q ---------- VSIN ----------

RIJKSWATERSTAAT
DIRECTIE ZEELAND
MEETDIENST

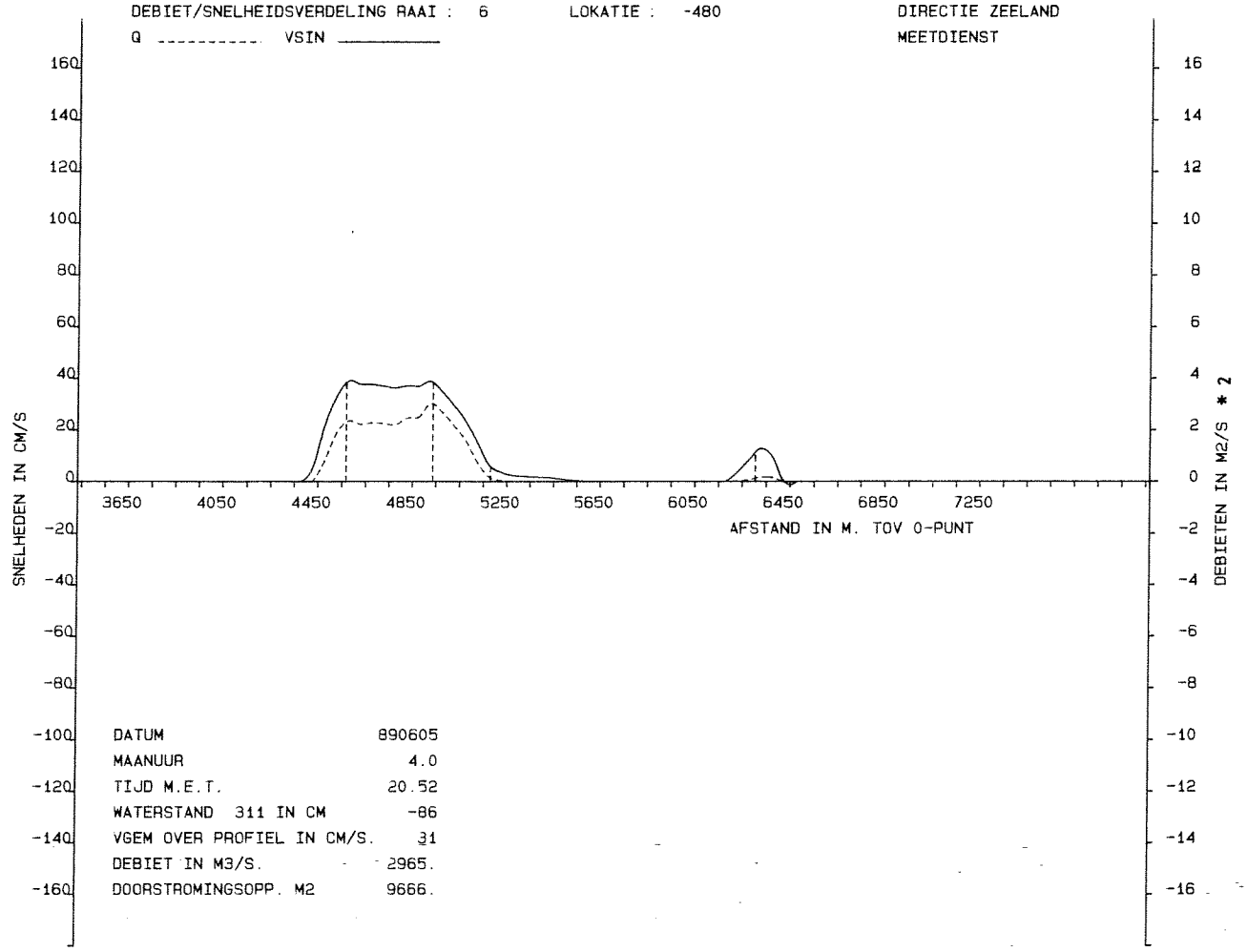

DATUM	890605
MAANUUR	4.0
TIJD M.E.T.	20.52
WATERSTAND 311 IN CM	-86
VGEM OVER PROFIEL IN CM/S.	31
DEBIET IN M3/S.	2965.
DOORSTROMINGSOPP. M2	9666.

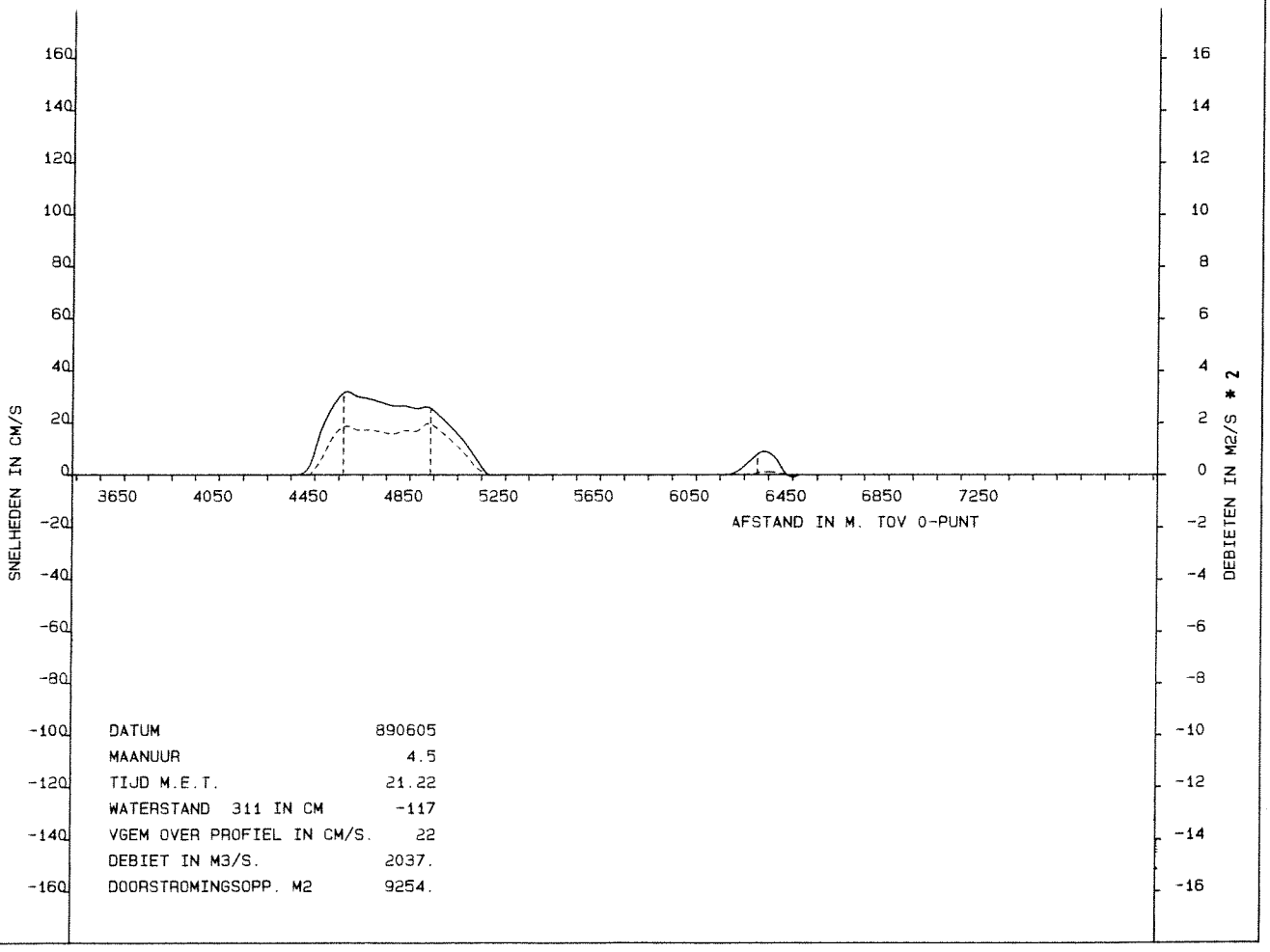

DATUM	890605
MAANUUR	4.5
TIJD M.E.T.	21.22
WATERSTAND 311 IN CM	-117
VGEM OVER PROFIEL IN CM/S.	22
DEBIET IN M3/S.	2037.
DOORSTROMINGSOPP. M2	9254.

DEBIET EOS T3 RAAI VI

DEBIET/SNELHEIDSVERDELING RAAI : 6 LOKATIE : -480

Q ---------- VSIN ————

RIJKSWATERSTAAT
DIRECTIE ZEELAND
MEETDIENST

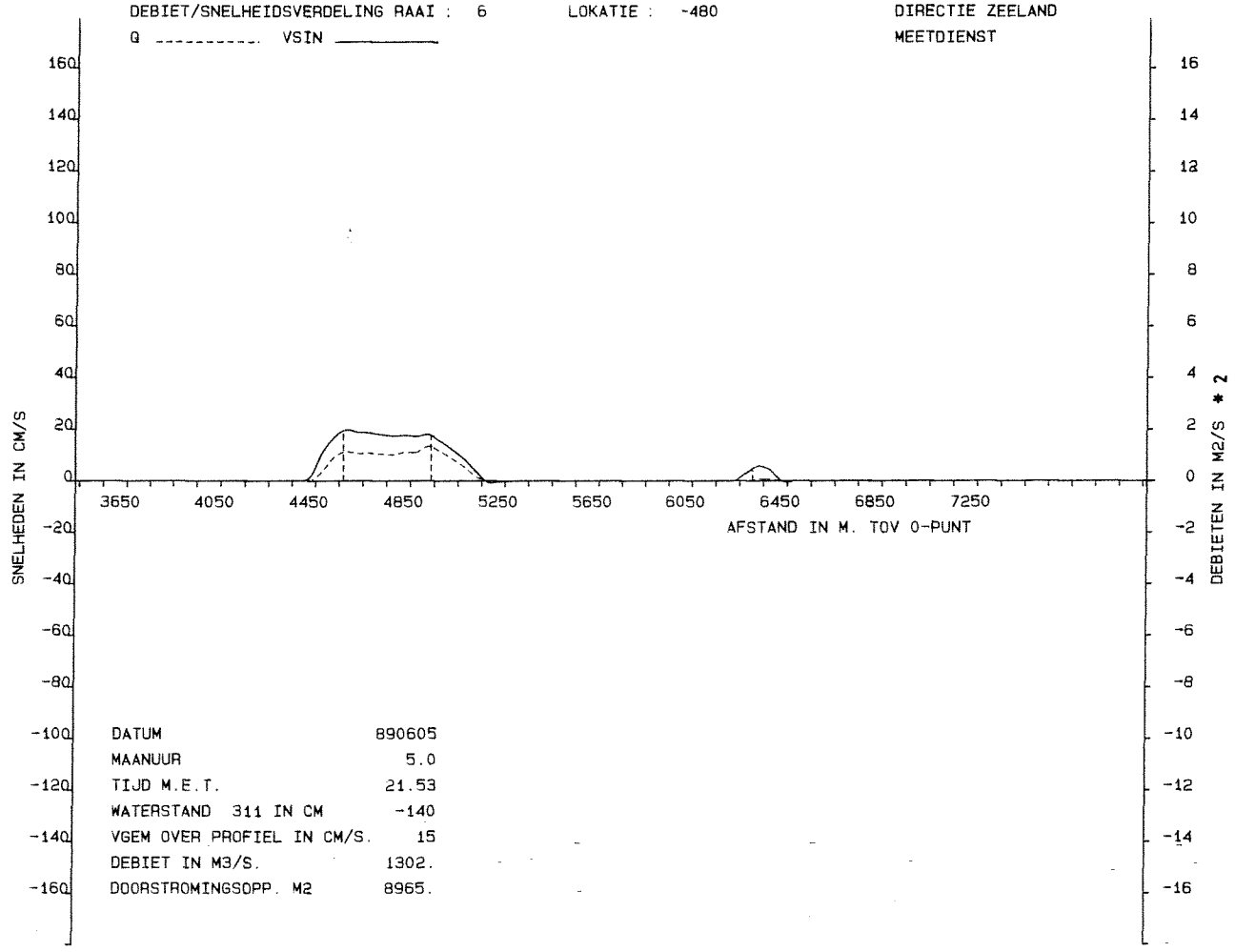

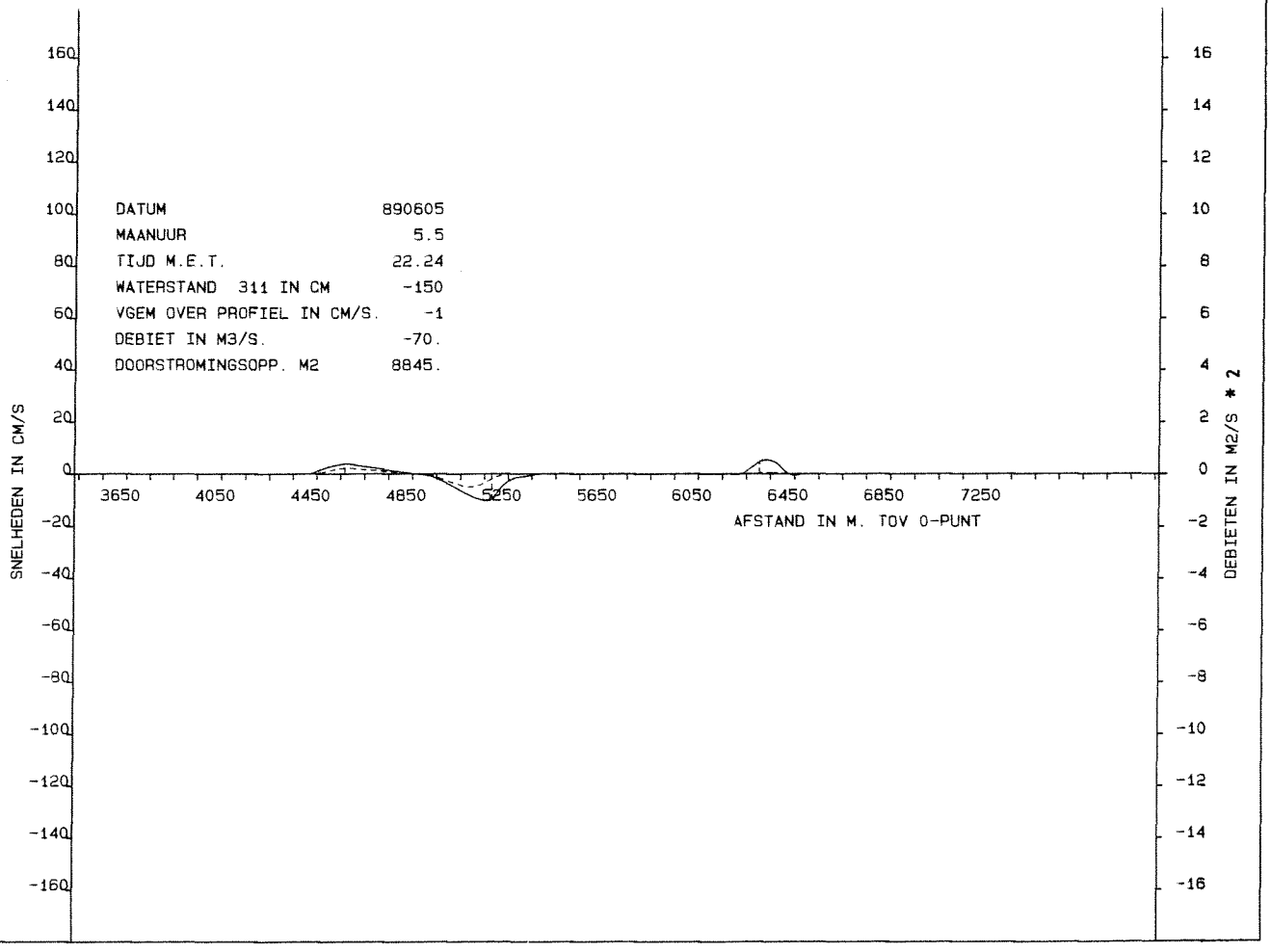

DEBIET EOS T3 RAAI VI

DEBIET/SNELHEIDSVERDELING RAAI : 6 LOKATIE : -480

Q ---------- VSIN _____

RIJKSWATERSTAAT
DIRECTIE ZEELAND
MEETDIENST

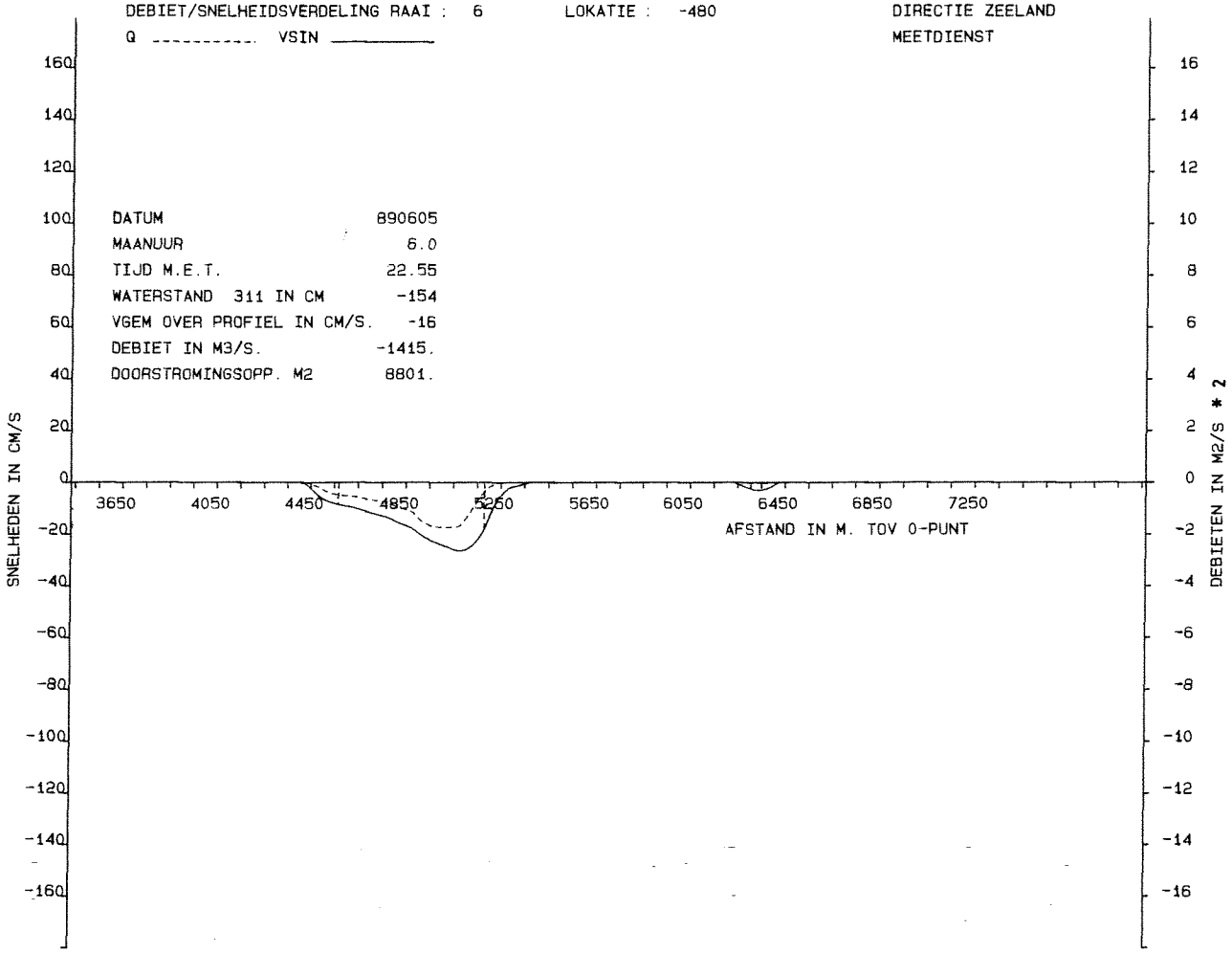

Bijlage 15 : Stroombeeld per half-maanuur



MAANUUR : 6.0	STROOMMETING EOS-T3 RAAI VI
TIJD M.E.T. : 10.33 uur	DATUM : 890605
WATERSTAND ZN : -125 cm	RIJKSWATERSTAAT
DIEPTE : GEMIDDELD	DIRECTIE ZEELAND
SCHAAL 1 : 25000.	MEETDIENST
STROOMSNELHEDEN IN cm/s	



MAANUUR : 6.5	STROOMMETING EOS-T3 RAAI VI
TIJD M.E.T. : 11.04 uur	DATUM : 890605
WATERSTAND ZN : -117 cm	
DIEPTE : GEMIDDELD	RIJKSWATERSTAAT
SCHAAL 1 : 25000.	DIRECTIE ZEELAND
STROOMSNELHEDEN IN cm/s	MEETDIENST



MAANUUR : 7.0	STROOMMETING EOS-T3 RAAI VI
TIJD M.E.T. : 11.35 uur	DATUM : 890605
WATERSTAND ZN : -101 cm	
DIEPTE : GEMIDDELD	RIJKSWATERSTAAT
SCHAAL 1 : 25000.	DIRECTIE ZEELAND
STROOMSNELHEDEN IN cm/s	MEETDIENST



MAANUUR : 7.5	STROOMMETING EOS-T3 RAAI VI
TIJD M.E.T. : 12.06 uur	DATUM : 890605
WATERSTAND ZN : -81 cm	
DIEPTE : GEMIDDELD	RIJKSWATERSTAAT
SCHAAL 1 : 25000.	DIRECTIE ZEELAND
STROOMSNELHEDEN IN cm/s	MEETDIENST



MAANUUR : 8.0	STROOMMETING EOS-T3 RAAI VI
TIJD M.E.T. : 12.37 uur	DATUM : 890605
WATERSTAND ZN : -59 cm	RIJKSWATERSTAAT
DIEPTE : GEMIDDELD	DIRECTIE ZEELAND
SCHAAL 1 : 25000.	MEETDIENST
STROOMSNELHEDEN IN cm/s	



MAANUUR : 8.5	STROOMMETING EOS-T3 RAAI VI
TIJD M.E.T. : 13.08 uur	DATUM : 890605
WATERSTAND ZN : -35 cm	
DIEPTE : GEMIDDELD	RIJKSWATERSTAAT
SCHAAL 1 : 25000.	DIRECTIE ZEELAND
STROOMSNELHEDEN IN cm/s	MEETDIENST



MAANUUR : 9.0	STROOMMETING EOS-T3 RAAI VI
TIJD M.E.T. : 13.39 uur	DATUM : 890605
WATERSTAND ZN : -4 cm	
DIEPTE : GEMIDDELD	RIJKSWATERSTAAT
SCHAAL 1 : 25000.	DIRECTIE ZEELAND
STROOMSNELHEDEN IN cm/s	MEETDIENST



MAANUUR : 9.5	STROOMMETING EOS-T3 RAAI VI
TIJD M.E.T. : 14.10 uur	DATUM : 890605
WATERSTAND ZN : 37 cm	
DIEPTE : GEMIDDELD	RIJKSWATERSTAAT
SCHAAL 1 : 25000.	DIRECTIE ZEELAND
STROOMSNELHEDEN IN cm/s	MEETDIENST



MAANUUR : 10.0	STROOMMETING EOS-T3 RAAI VI
TIJD M.E.T. : 14.41 uur	DATUM : 890605
WATERSTAND ZN : 85 cm	
DIEPTE : GEMIDDELD	RIJKSWATERSTAAT
SCHAAL 1 : 25000.	DIRECTIE ZEELAND
STROOMSNELHEDEN IN cm/s	MEETDIENST



MAANUUR : 10.5	STROOMMETING EOS-T3 RAAI VI
TIJD M.E.T. : 15.12 uur	DATUM : 890605
WATERSTAND ZN : 119 cm	
DIEPTE : GEMIDDELD	RIJKSWATERSTAAT
SCHAAL 1 : 25000.	DIRECTIE ZEELAND
STROOMSNELHEDEN IN cm/s	MEETDIENST



MAANUUR : 11.0	STROOMMETING EOS-T3 RAAI VI
TIJD M.E.T. : 15.43 uur	DATUM : 890605
WATERSTAND ZN : 138 cm	
DIEPTE : GEMIDDELD	RIJKSWATERSTAAT
SCHAAL 1 : 25000.	DIRECTIE ZEELAND
STROOMSNELHEDEN IN cm/s	MEETDIENST



MAANUUR : 11.5	STROOMMETING EOS-T3 RAAI VI
TIJD M.E.T. : 16.14 uur	DATUM : 890605
WATERSTAND ZN : 154 cm	
DIEPTE : GEMIDDELD	RIJKSWATERSTAAT
SCHAAL 1 : 25000.	DIRECTIE ZEELAND
STROOMSNELHEDEN IN cm/s	MEETDIENST



MAANUUR : 0.0	STROOMMETING EOS-T3 RAAI VI
TIJD M.E.T. : 16.45 uur	DATUM : 890605
WATERSTAND ZN : 165 cm	
DIEPTE : GEMIDDELD	RIJKSWATERSTAAT
SCHAAL 1 : 25000.	DIRECTIE ZEELAND
STROOMSNELHEDEN IN cm/s	MEETDIENST



MAANUUR : 5	STROOMMETING EOS-T3 RAAI VI
TIJD M.E.T. : 17.16 uur	DATUM : 890605
WATERSTAND ZN : 151 cm	
DIEPTE : GEMIDDELD	RIJKSWATERSTAAT
SCHAAL 1 : 25000.	DIRECTIE ZEELAND
STROOMSNELHEDEN IN cm/s	MEETDIENST



MAANUUR : 1.0	STROOMMETING EOS-T3 RAAI VI
TIJD M.E.T. : 17.47 uur	DATUM : 890605
WATERSTAND ZN : 127 cm	
DIEPTE : GEMIDDELD	RIJKSWATERSTAAT
SCHAAL 1 : 25000.	DIRECTIE ZEELAND
STROOMSNELHEDEN IN cm/s	MEETDIENST



MAANUUR : 1.5	STROOMMETING EOS-T3 RAAI VI
TIJD M.E.T. : 18.17 uur	DATUM : 890605
WATERSTAND ZN : 100 cm	RIJKSWATERSTAAT
DIEPTE : GEMIDDELD	DIRECTIE ZEELAND
SCHAAL 1 : 25000.	MEETDIENST
STROOMSNELHEDEN IN cm/s	



MAANUUR : 2.0	STROOMMETING EOS-T3 RAAI VI
TIJD M.E.T. : 18.48 uur	DATUM : 890605
WATERSTAND ZN : 65 cm	RIJKSWATERSTAAT
DIEPTE : GEMIDDELD	DIRECTIE ZEELAND
SCHAAL 1 : 25000.	MEETDIENST
STROOMSNELHEDEN IN cm/s	



MAANUUR : 2.5	STROOMMETING EOS-T3 RAAI VI
TIJD M.E.T. : 19.19 uur	DATUM : 890605
WATERSTAND ZN : 26 cm	RIJKSWATERSTAAT
DIEPTE : GEMIDDELD	DIRECTIE ZEELAND
SCHAAL 1 : 25000.	MEETDIENST
STROOMSNELHEDEN IN cm/s	



MAANUUR : 3.0	STROOMMETING EOS-T3 RAAI VI
TIJD M.E.T. : 19.50 uur	DATUM : 890605
WATERSTAND ZN : -14 cm	RIJKSWATERSTAAT
DIEPTE : GEMIDDELD	DIRECTIE ZEELAND
SCHAAL 1 : 25000.	MEETDIENST
STROOMSNELHEDEN IN cm/s	



MAANUUR : 3.5	STROOMMETING EOS-T3 RAAI VI
TIJD M.E.T. : 20.21 uur	DATUM : 890605
WATERSTAND ZN : -51 cm	RIJKSWATERSTAAT
DIEPTE : GEMIDDELD	DIRECTIE ZEELAND
SCHAAL 1 : 25000.	MEETDIENST
STROOMSNELHEDEN IN cm/s	



MAANUUR : 4.0	STROOMMETING EOS-T3 RAAI VI
TIJD M.E.T. : 20.52 uur	DATUM : 890605
WATERSTAND ZN : -86 cm	RIJKSWATERSTAAT
DIEPTE : GEMIDDELD	DIRECTIE ZEELAND
SCHAAL 1 : 25000.	MEETDIENST
STROOMSNELHEDEN IN cm/s	



MAANUUR : 4.5	STROOMMETING EOS-T3 RAAI VI
TIJD M.E.T. : 21.22 uur	DATUM : 890605
WATERSTAND ZN : -117 cm	RIJKSWATERSTAAT
DIEPTE : GEMIDDELD	DIRECTIE ZEELAND
SCHAAL 1 : 25000.	MEETDIENST
STROOMSNELHEDEN IN cm/s	



MAANUUR : 5.0	STROOMMETING EOS-T3 RAAI VI
TIJD M.E.T. : 21.53 uur	DATUM : 890605
WATERSTAND ZN : -140 cm	RIJKSWATERSTAAT
DIEPTE : GEMIDDELD	DIRECTIE ZEELAND
SCHAAL 1 : 25000.	MEETDIENST
STROOMSNELHEDEN IN cm/s	

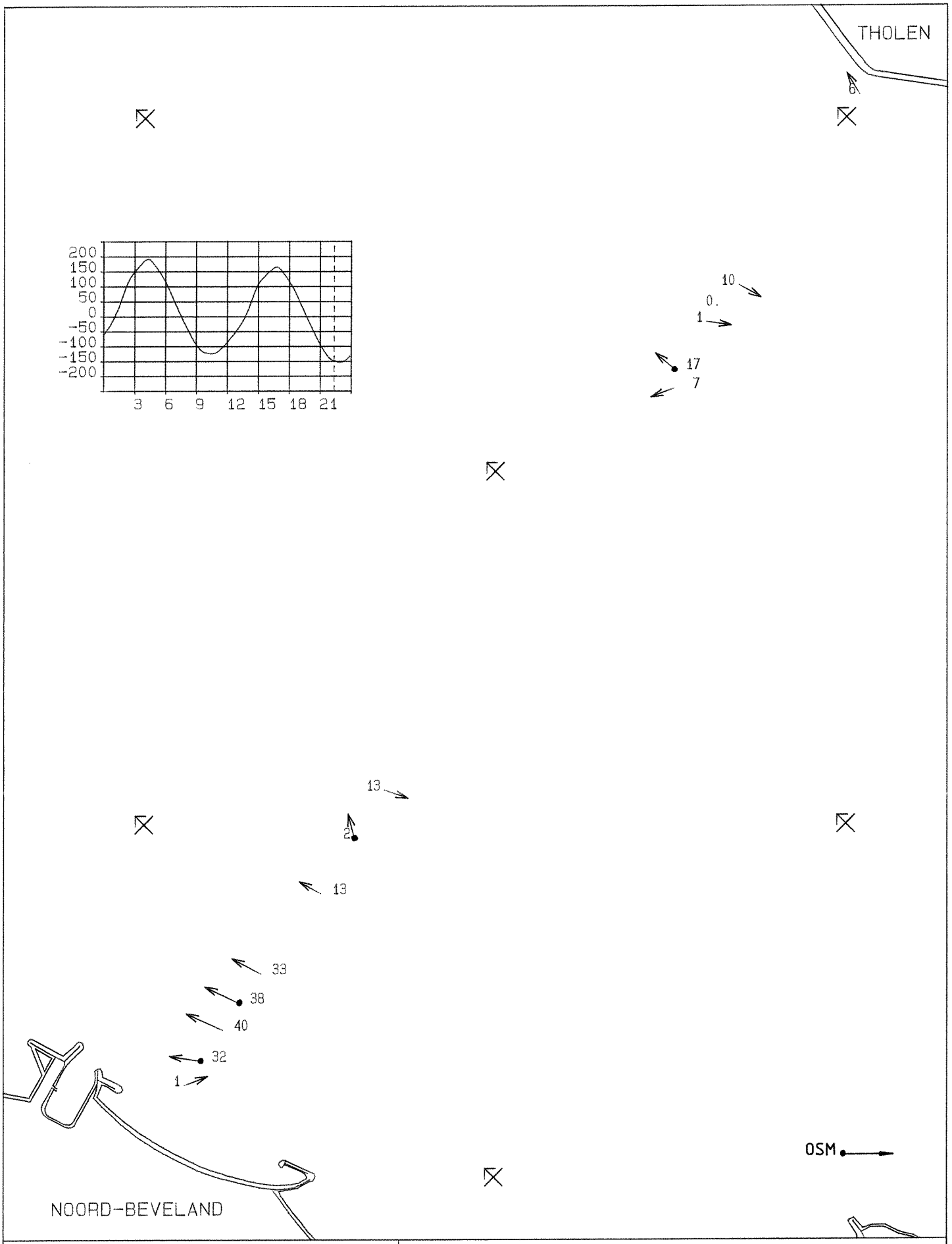

MAANUUR : 5.5	STROOMMETING EOS-T3 RAAI VI
TIJD M.E.T. : 22.24 uur	DATUM : 890605
WATERSTAND ZN : -150 cm	RIJKSWATERSTAAT
DIEPTE : GEMIDDELD	DIRECTIE ZEELAND
SCHAAL 1 : 25000.	MEETDIENST
STROOMSNELHEDEN IN cm/s	



MAANUUR : 6.0	STROOMMETING EOS-T3 RAAI VI
TIJD M.E.T. : 22.55 uur	DATUM : 890605
WATERSTAND ZN : -154 cm	
DIEPTE : GEMIDDELD	RIJKSWATERSTAAT
SCHAAL 1 : 25000.	DIRECTIE ZEELAND
STROOMSNELHEDEN IN cm/s	MEETDIENST

Bijlage 16 : Debiet meetraai

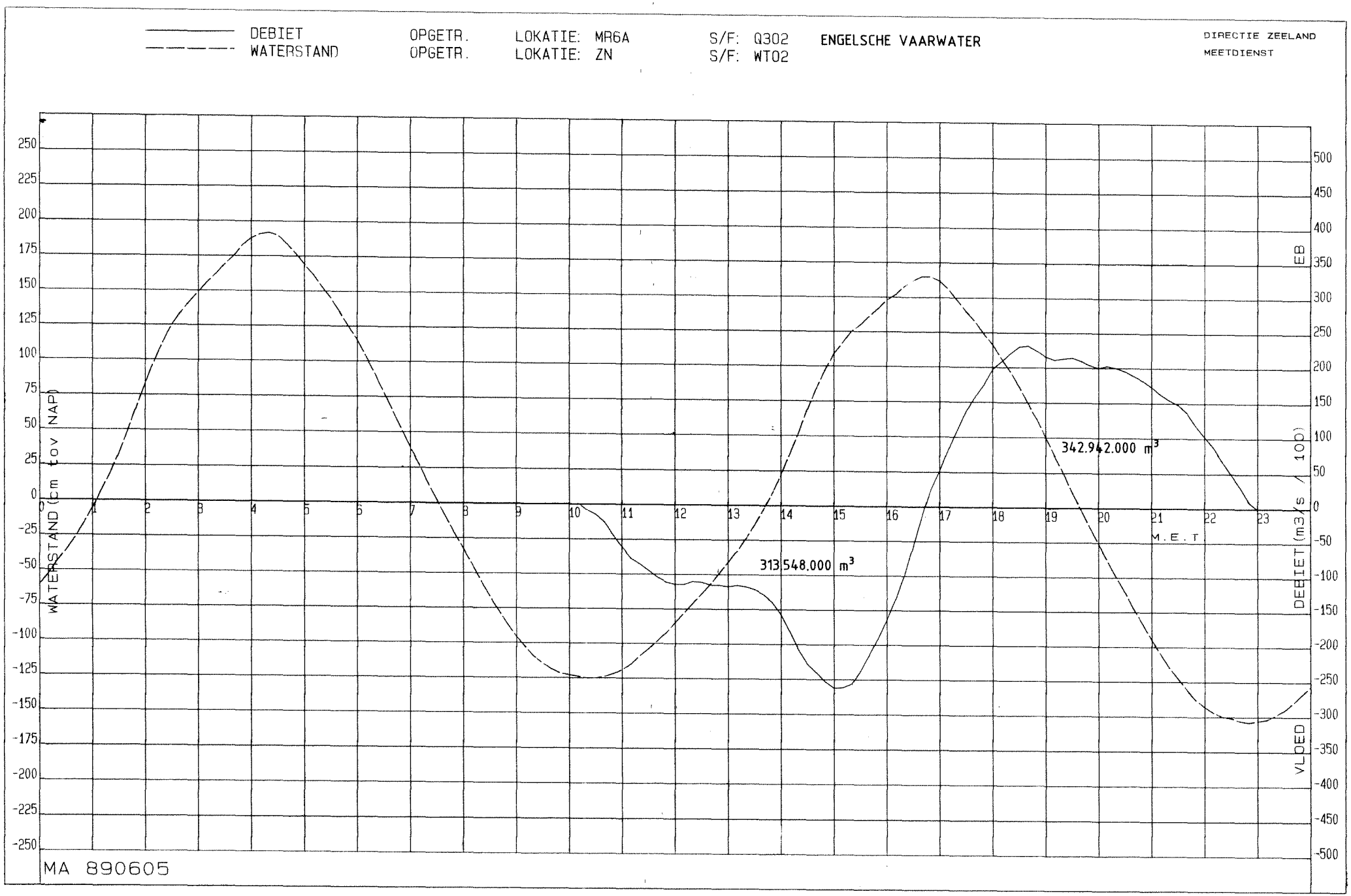
DEBIET OPGETR. LOKATIE: MR6A S/F: Q302
WATERSTAND OPGETR. LOKATIE: ZN S/F: WT02
ENGELSCHE VAARWATER
DIRECTIE ZEELAND
MEETDIENST
WATERSTAND (cm tov NAP)
DEBIET (m3/s / 100)
EB
VLOED
M.E.T
342.942.000 m3
313.548.000 m3
MA 890605

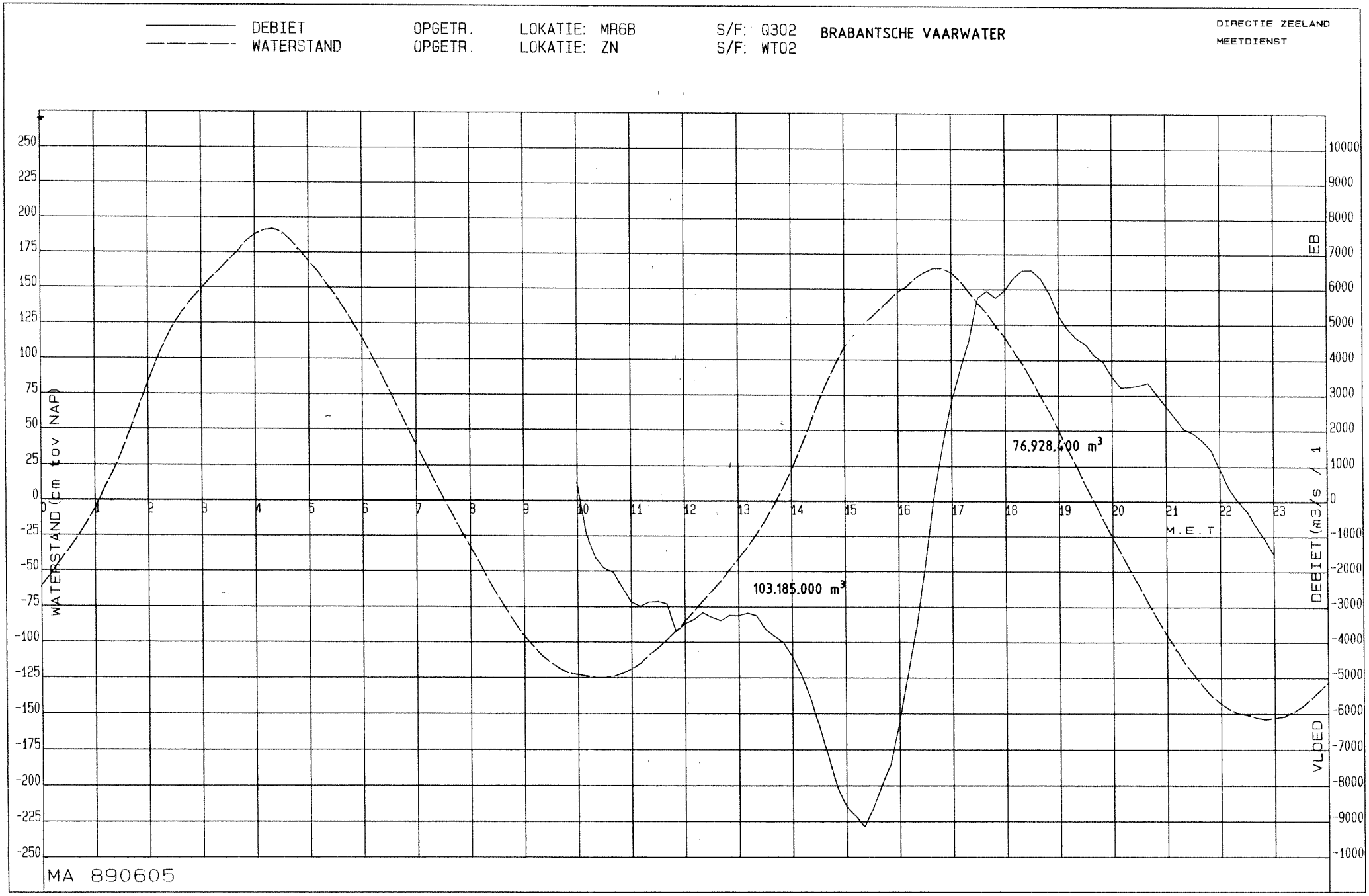
DEBIET OPGETR. LOKATIE: MR6B S/F: Q302
WATERSTAND OPGETR. LOKATIE: ZN S/F: WT02
BRABANTSCHE VAARWATER
DIRECTIE ZEELAND
MEETDIENST
WATERSTAND (cm tov NAP)
DEBIET (m3/s / 1)
EB
VLOED
M.E.T
103.185.000 m3
76.928.400 m3
MA 890605

```
00001  A L G P R - L I J S T  -pag. 01-    datum/tijd: 890901.1407
00002
00003  locatie: -479      oms: MR6A (MEETRAAI 6 EOS ENG. VAARWATER)
00004  soortf.: Q302      oms: DEBIET IN M3/SEK.
00005  kanalen: 1
00006
00007
00008  890605
00009                 00        10        20        30        40        50
00010  00: ************************************************************
00011  01: ************************************************************
00012  02: ************************************************************
00013  03: ************************************************************
00014  04: ************************************************************
00015  05: ************************************************************
00016  06: ************************************************************
00017  07: ************************************************************
00018  08: ************************************************************
00019  09: ************************************************************
00020  10: *********      50.0   -840.0  -1520.0  -2590.0  -4590.0
00021  11:   -6170.0  -7770.0  -8570.0  -9530.0 -10530.0 -11230.0
00022  12:  -11530.0 -11530.0 -11050.0 -11180.0 -11550.0 -11620.0
00023  13:  -11810.0 -11570.0 -11780.0 -12170.0 -12920.0 -14030.0
00024  14:  -15830.0 -18270.0 -20850.0 -22850.0 -24140.0 -25430.0
00025  15:  -26260.0 -26180.0 -25670.0 -23780.0 -21450.0 -18970.0
00026  16:  -16350.0 -13420.0  -9930.0  -5720.0  -1400.0   2530.0
00027  17:    5110.0   8230.0  10990.0  13650.0  15750.0  17450.0
00028  18:   19650.0  20840.0  21990.0  22960.0  23120.0  22360.0
00029  19:   21520.0  21100.0  21300.0  21410.0  20960.0  20350.0
00030  20:   19990.0  20260.0  19980.0  19530.0  18850.0  18180.0
00031  21:   17320.0  16240.0  15420.0  14730.0  13670.0  11750.0
00032  22:   10190.0   8650.0   6680.0   4870.0   3060.0    930.0
00033  23:     -70.0*************************************************
```

A L G P R - L I J S T -pag. 01- datum/tijd: 890904.1015

locatie: -480 oms: MR6B (MEETRAAI 6 EOS BRAB. VAARW.)
soortf.: Q302 oms: DEBIET IN M3/SEK.
kanalen: 1

890605

	00	10	20	30	40	50
10:	475.5	-969.3	-1642.4	-1938.6	-2052.0	-2469.2
11:	-2875.4	-2997.9	-2883.1	-2857.0	-2932.1	-3714.4
12:	-3484.3	-3355.8	-3167.2	-3304.4	-3393.6	-3241.9
13:	-3254.4	-3178.2	-3249.1	-3638.9	-3844.9	-4018.0
14:	-4416.0	-4933.1	-5564.0	-6366.0	-7213.6	-8074.2
15:	-8596.2	-8850.9	-9148.6	-8616.3	-7965.0	-7393.0
16:	-6209.3	-4863.1	-3506.2	-1797.1	154.6	1565.0
17:	2800.9	3729.6	4567.2	5764.2	5945.3	5755.0
18:	5966.6	6322.2	6532.2	6542.5	6306.5	5880.1
19:	5263.3	4878.3	4607.3	4453.0	4128.4	3950.3
20:	3528.0	3218.9	3235.4	3286.5	3356.5	3023.4
21:	2690.1	2356.1	2036.3	1921.1	1724.8	1451.0
22:	905.2	366.0	2.1	-287.1	-726.1	-1090.5
23:	-1521.3					

ministerie van verkeer en waterstaat **rijkswaterstaat**

directie zeeland
meetdienst zeeland

notitie

nummer: **ZLMD-89.N.091** DEEL II

onderwerp: **Meetresultaten**
Debiet-/sedimentmeting
raai VI
T3-project (EOS)

datum: 5 juni 1989

Kode: 2302M8901
datum: september 1989
auteur: Verwerking Hydrografie
Bijlagen: 23

Bijlage 17 : IJklijnen AZTM

AZTM-Meting EOS-T3 Raai VI mp 3

05-06-1989 WIJTVLIET

RIJKSWATERSTAAT
DIRECTIE ZEELAND
MEETDIENST

MONSTERWAARDEN IN MG/L

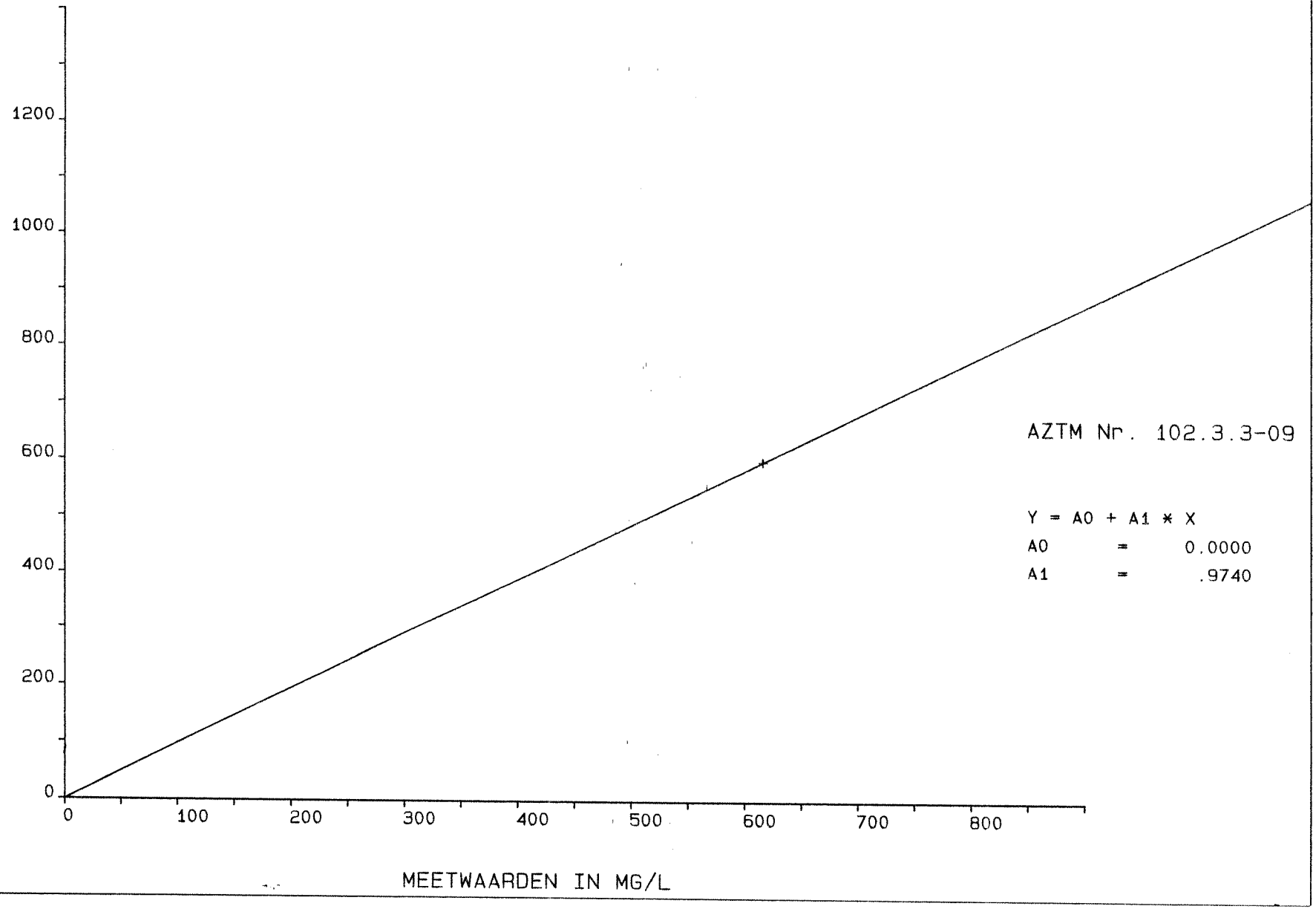

AZTM-Meting EOS-T3 Raai VI mp 5

05-06-1989 STEENVLIET

RIJKSWATERSTAAT
DIRECTIE ZEELAND
MEETDIENST

MONSTERWAARDEN IN MG/L

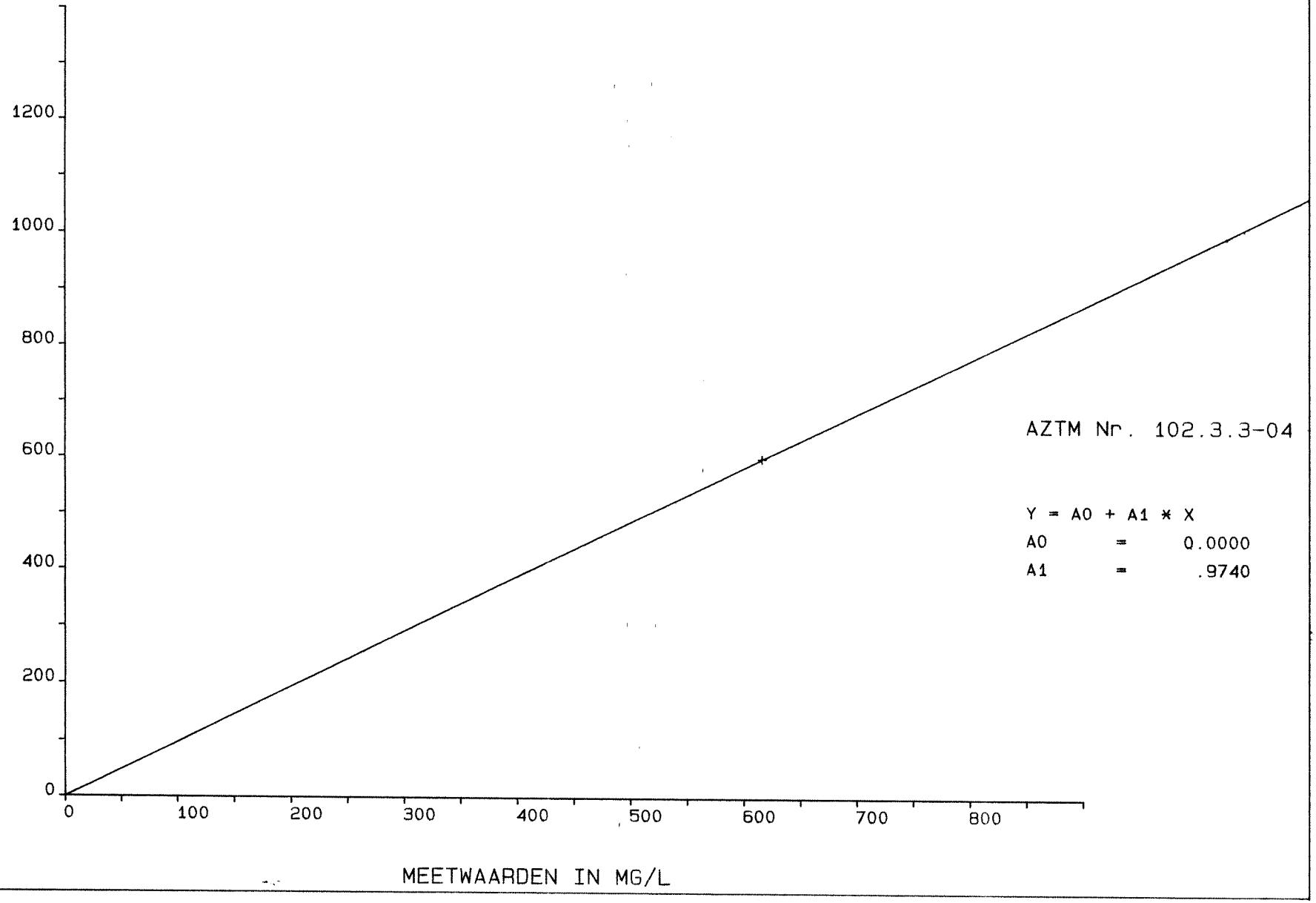

AZTM-Meting EOS-T3 Raai VI mp 6

05-06-1989 MOLENVLIET

RIJKSWATERSTAAT
DIRECTIE ZEELAND
MEETDIENST

MONSTERWAARDEN IN MG/L

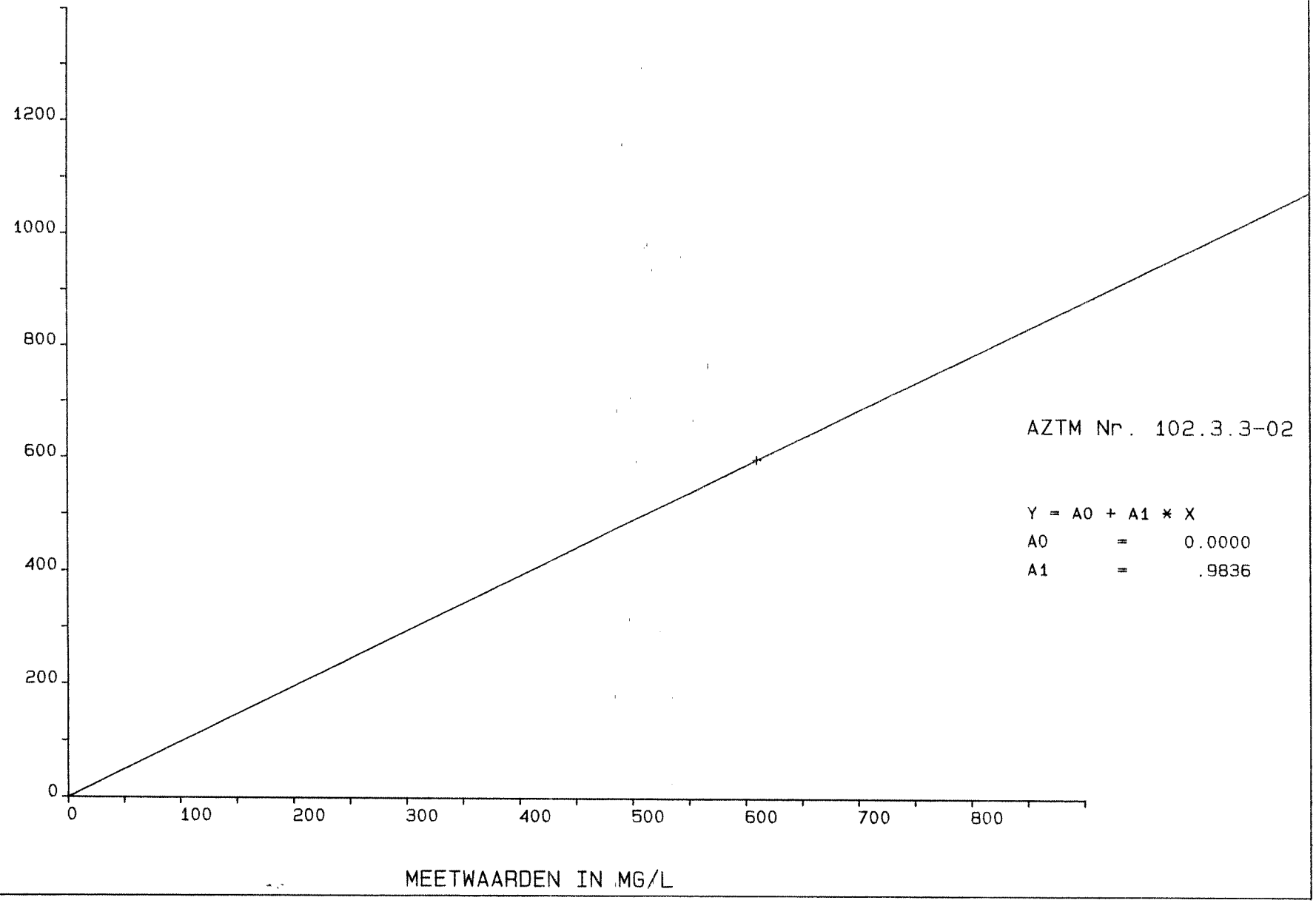

AZTM-Meting EOS-T3 Raai VI mp 7

05-06-1989 SWALINGE

RIJKSWATERSTAAT
DIRECTIE ZEELAND
MEETDIENST

MONSTERWAARDEN IN MG/L

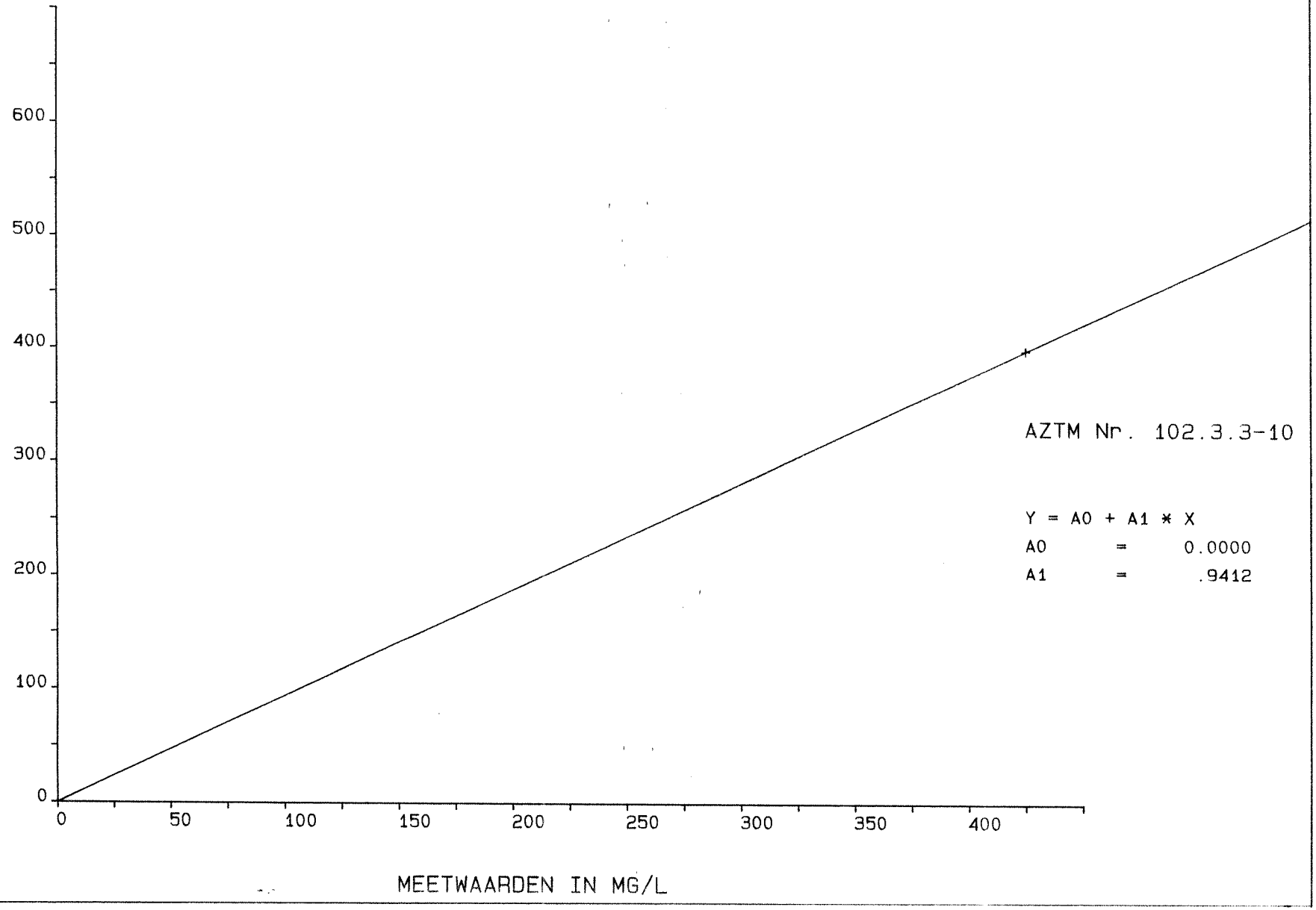

Bijlage 18 : Vertikalen - zandconcentratie

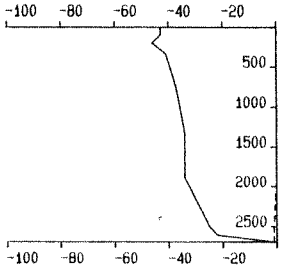

1158 1224 2700
-34 172 0

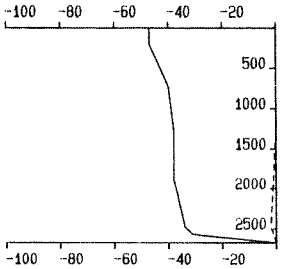

1228 1252 2680
-38 168 -1

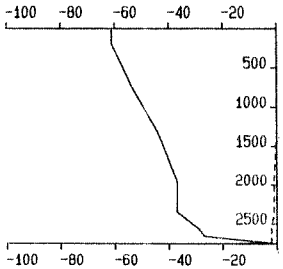

1304 1330 2760
-45 170 -1

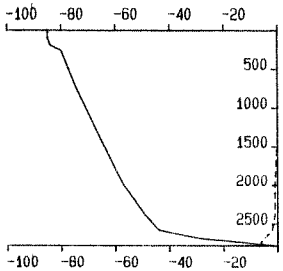

1344 1423 2790
-63 170 -1

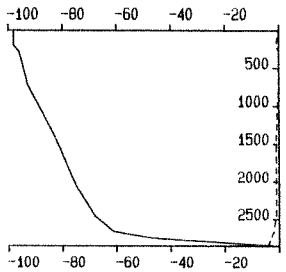

1428 1451 2860
-80 172 -1

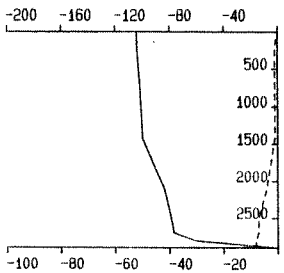

1455 1514 2900
-92 172 -3

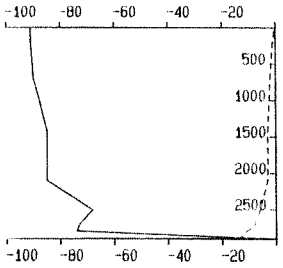

1518 1537 2900
-83 171 -3

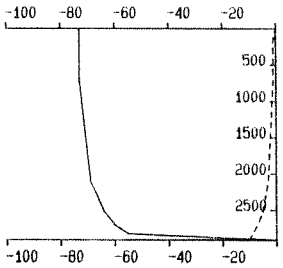

1541 1600 2910
-68 172 -3

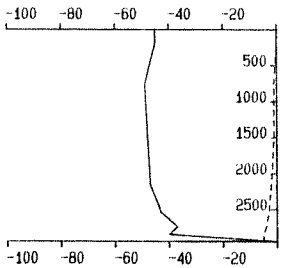

1606 1626 2940
-45 171 -2

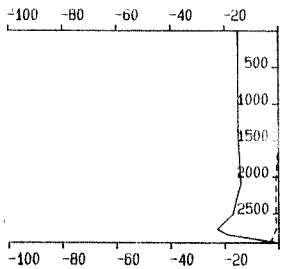

1634 1659 2900
-15 169 0

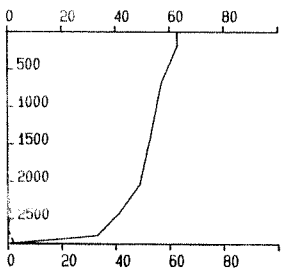

1738 1759 2830
51 351 0

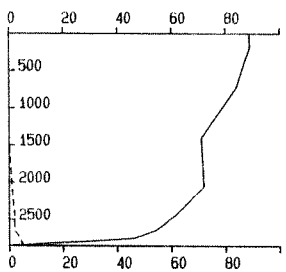

1806 1826 2850
73 348 1

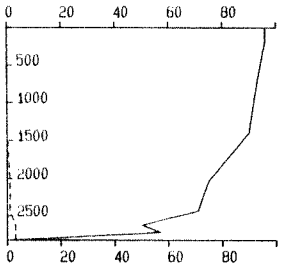

1830 1850 2830
82 348 1

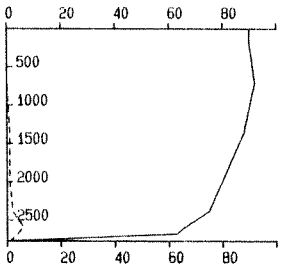

1854 1914 2780
83 350 1

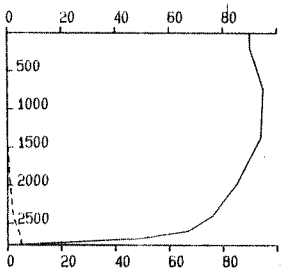

1919 1941 2790
85 349 1

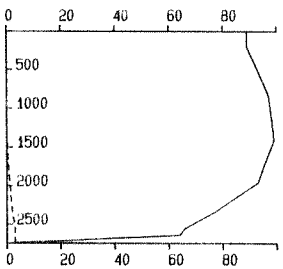

1946 2005 2750
88 346 1

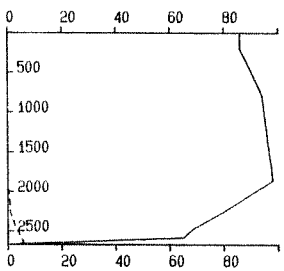

2009 2030 2670
88 347 1

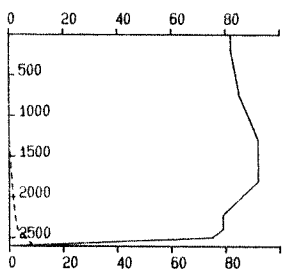

2034 2059 2600
84 347 1

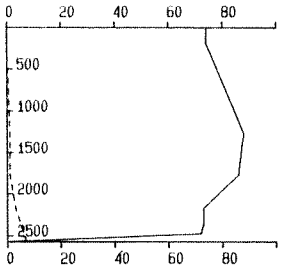

2103 2122 2570
79 345 1

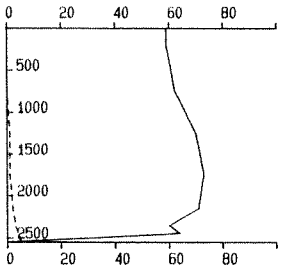

2125 2153 2550
65 347 1

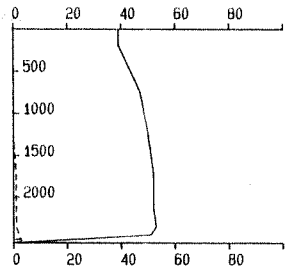

2158 2222 2540
47 347 0

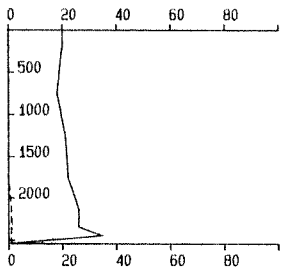

2232 2256 2540
21 345 0

RIJKSWATERSTAAT
DIRECTIE ZEELAND
MEETDIENST

SEDIMENTTRANSPORTMETING : KATS-STAVENISSE
DATUM : 890605
RAAI : 6 DEELRAAI : NVT PUNT : 3 VAART.: WIJTVLIET
X-COORDINAAT : 52058 Y-COORDINAAT : 398991

TOELICHTING OP DE VERTIKALEN

_____ V ---------- C

14.01 14.15 295 : BEGINTIJD EINDTIJD BODEMDIEPTE
100 265 120 : V R C (GEM) +EB -VLOED
VERTIKALE SCHAAL : DIEPTE IN CM TOV WATEROPP.
HORIZONTALE SCHAAL: SNELHEID IN CM/S (BOVEN)
CONCENTRATIE IN MG/L (ONDER)

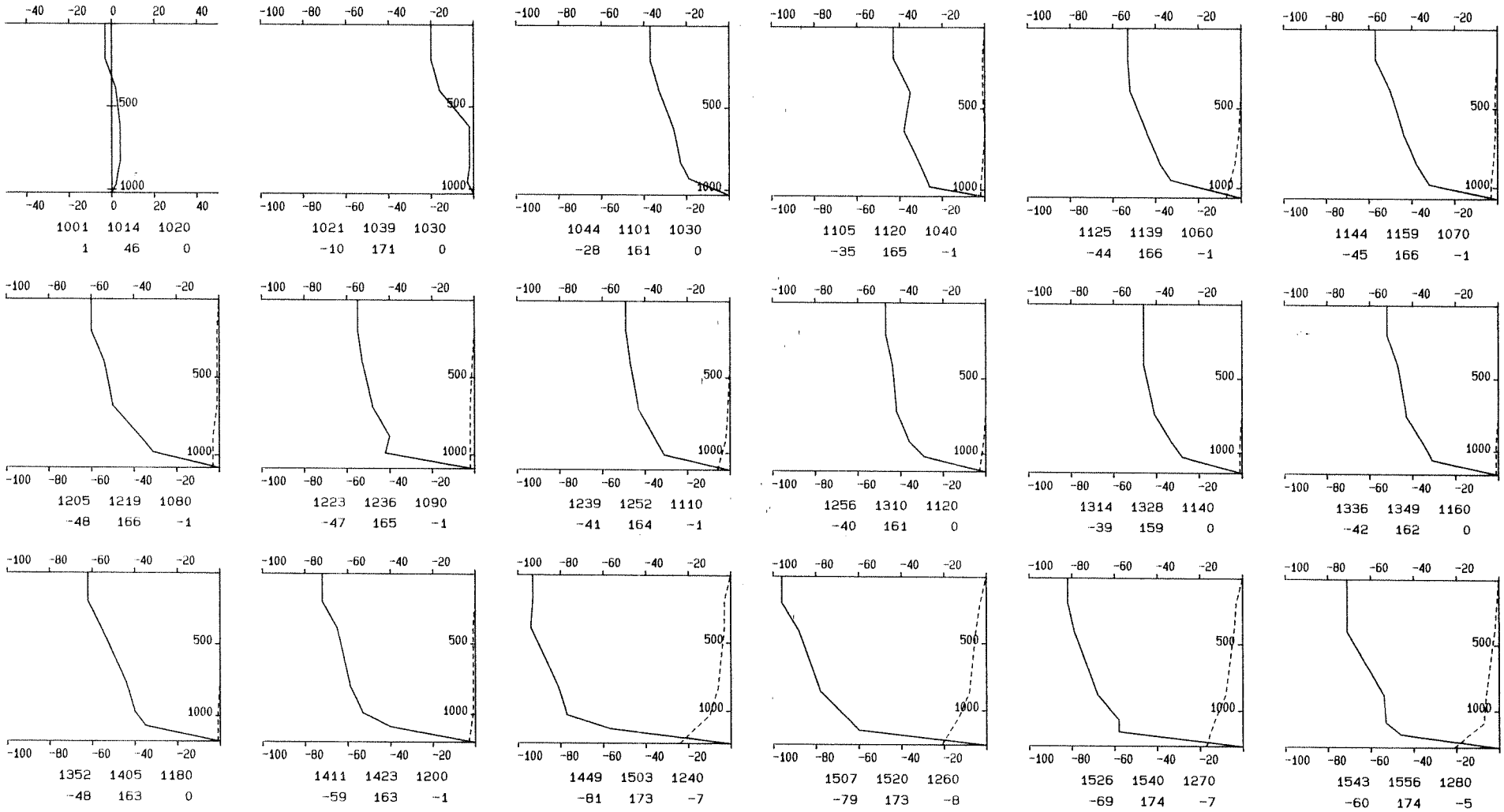

RIJKSWATERSTAAT
DIRECTIE ZEELAND
MEETDIENST

SEDIMENTTRANSPORTMETING : KATS-STAVENISSE
DATUM : 890605
RAAI : 6 DEELRAAI : NVT PUNT : 5 VAART.: STEENVLIET
X-COORDINAAT : 52890 Y-COORDINAAT : 399122

TOELICHTING OP DE VERTIKALEN

_____ V ---------- C

14.01 14.15 295 : BEGINTIJD EINDTIJD BODEMDIEPTE
100 265 120 : V R C (GEM) +EB -VLOED
VERTIKALE SCHAAL : DIEPTE IN CM TOV WATEROPP.
HORIZONTALE SCHAAL: SNELHEID IN CM/S (BOVEN)
CONCENTRATIE IN MG/L (ONDER)

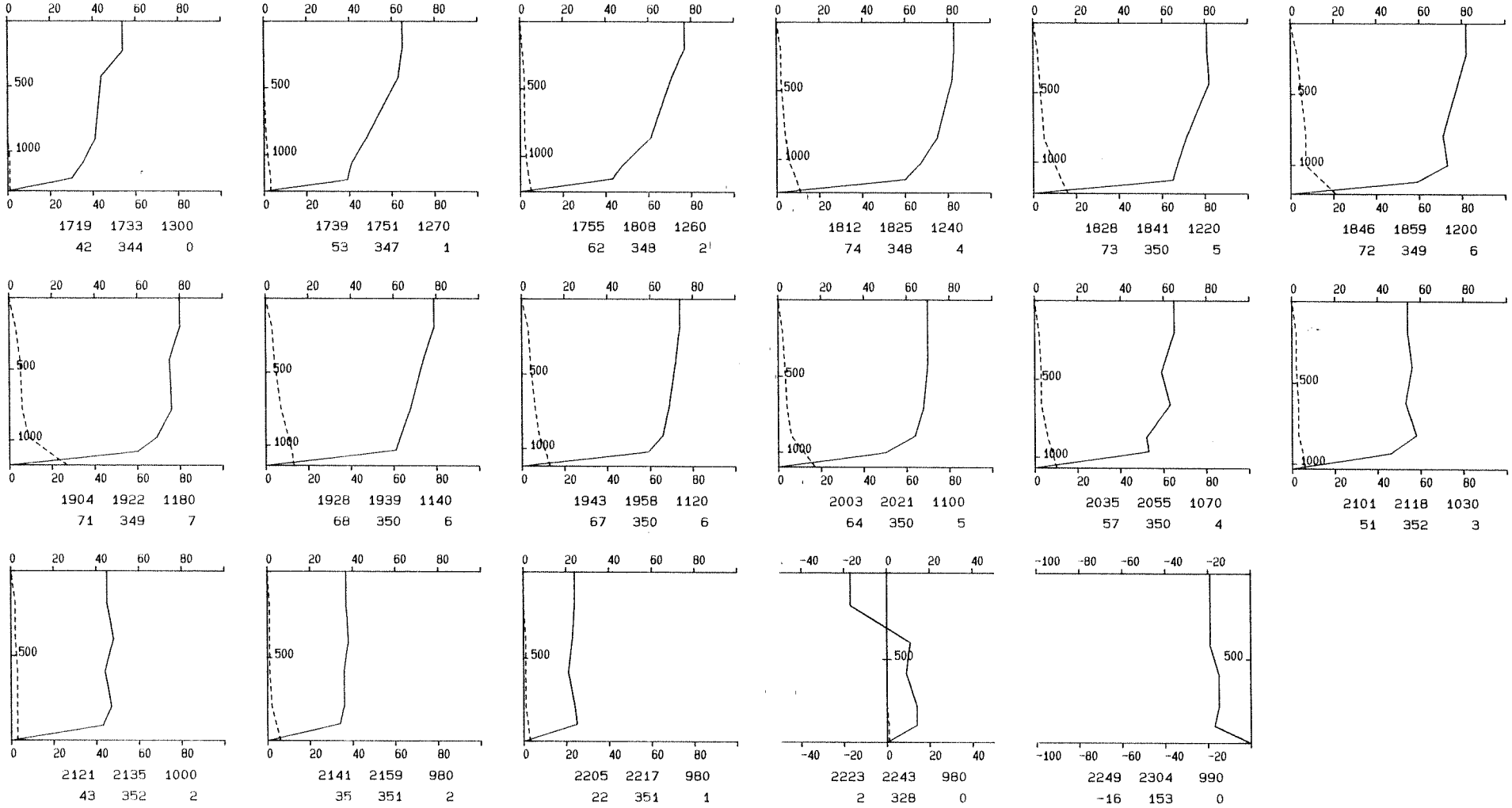

RIJKSWATERSTAAT
DIRECTIE ZEELAND
MEETDIENST

SEDIMENTTRANSPORTMETING : KATS-STAVENISSE
DATUM : 890605
RAAI : 6 DEELRAAI : NVT PUNT : 5 VAART.: STEENVLIET
X-COORDINAAT : 52890 Y-COORDINAAT : 399122

TOELICHTING OP DE VERTIKALEN

_____ V ---------- C
14.01 14.15 295 : BEGINTIJD EINDTIJD BODEMDIEPTE
100 265 120 : V R C (GEM) +EB -VLOED
VERTIKALE SCHAAL : DIEPTE IN CM TOV WATEROPP.
HORIZONTALE SCHAAL: SNELHEID IN CM/S (BOVEN)
CONCENTRATIE IN MG/L (ONDER)

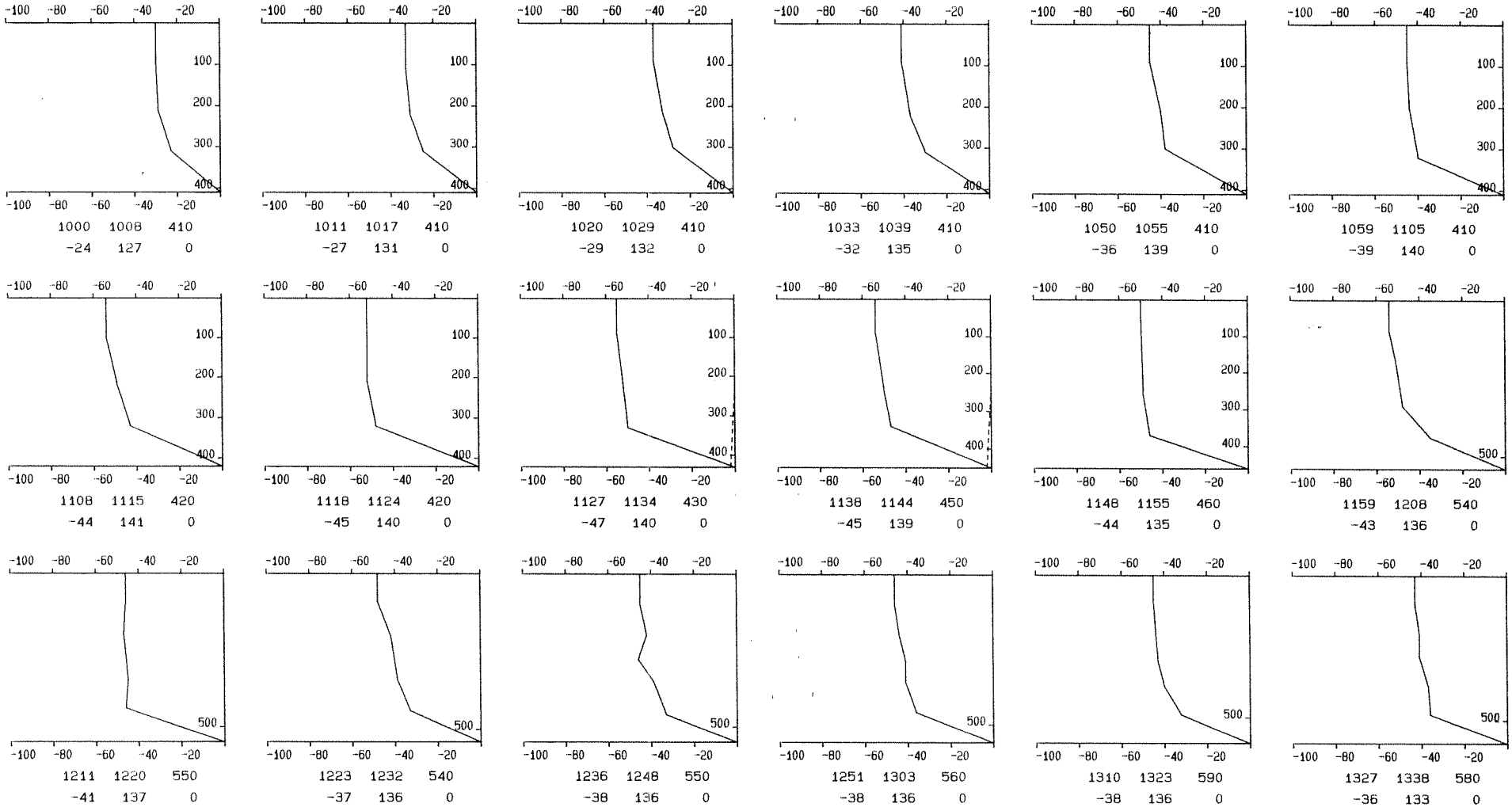

RIJKSWATERSTAAT
DIRECTIE ZEELAND
MEETDIENST

SEDIMENTTRANSPORTMETING : KATS-STAVENISSE
DATUM : 890605
RAAI : 6 DEELRAAI : NVT PUNT : 6 VAART.: MOLENVLIET
X-COORDINAAT : 53481 Y-COORDINAAT : 399263

TOELICHTING OP DE VERTIKALEN

_____ V ---------- C
14.01 14.15 295 : BEGINTIJD EINDTIJD BODEMDIEPTE
100 265 120 : V R C (GEM) +EB -VLOED
VERTIKALE SCHAAL : DIEPTE IN CM TOV WATEROPP.
HORIZONTALE SCHAAL: SNELHEID IN CM/S (BOVEN)
CONCENTRATIE IN MG/L (ONDER)

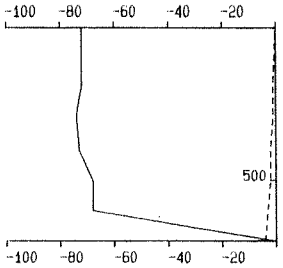

1452 1506 700
-66 139 -2

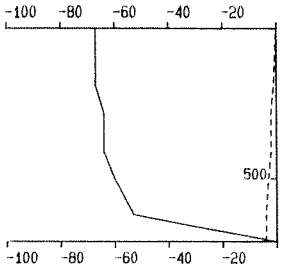

1510 1523 710
-59 141 -2

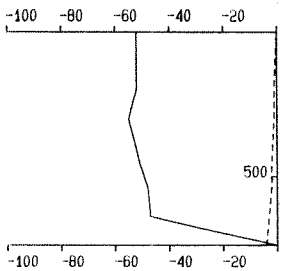

1526 1538 740
-48 143 -2

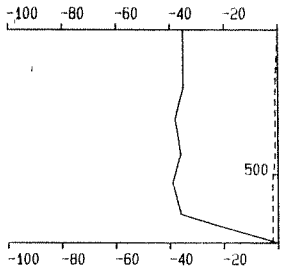

1542 1555 740
-34 144 -1

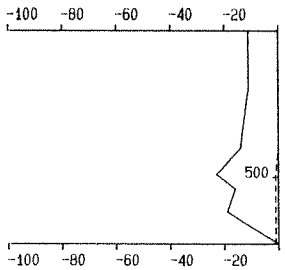

1559 1612 730
-13 125 0

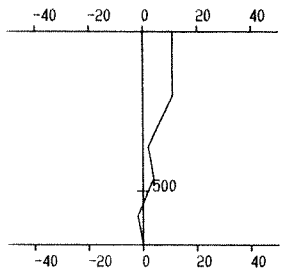

1616 1626 670
5 305 0

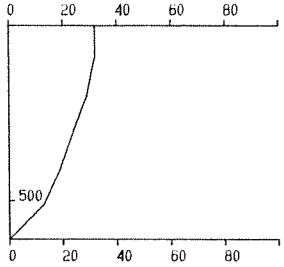

1630 1644 610
22 302 0

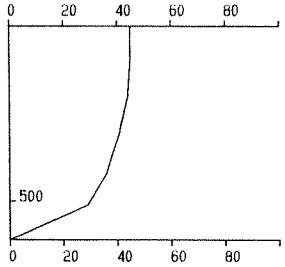

1647 1700 610
36 313 0

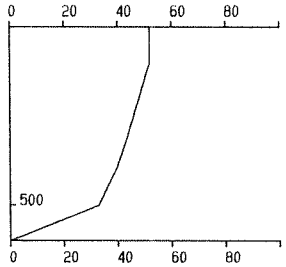

1703 1719 600
40 308 0

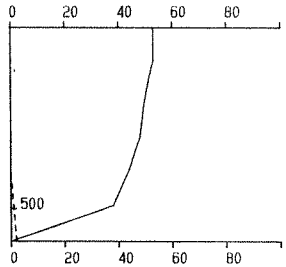

1722 1735 590
43 307 0

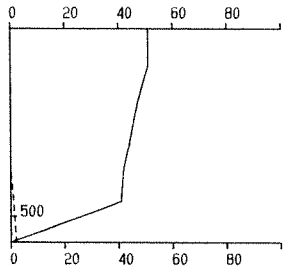

1738 1750 570
41 306 0

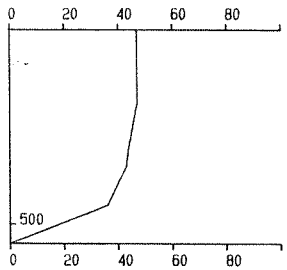

1753 1805 550
40 305 0

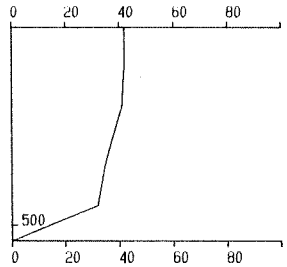

1812 1821 540
35 303 0

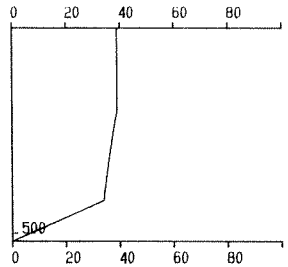

1824 1832 520
34 303 0

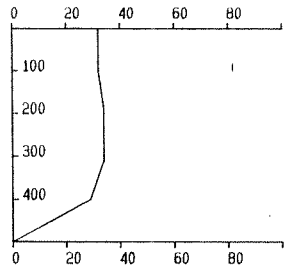

1835 1845 500
29 303 0

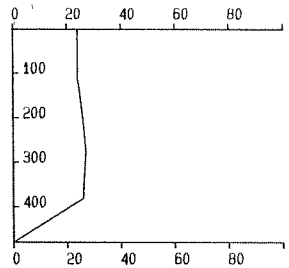

1848 1859 480
23 299 0

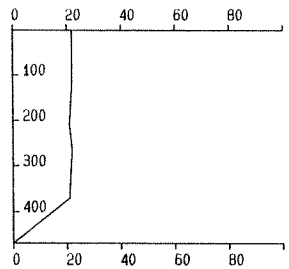

1902 1911 470
19 294 0

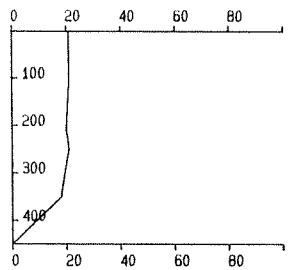

1915 1925 450
18 292 0

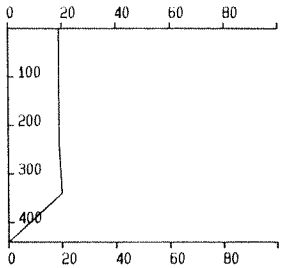

1928 1938 440
17 291 0

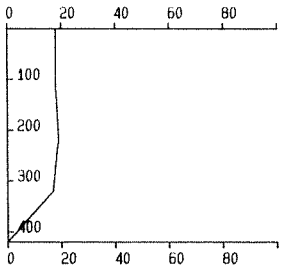

1942 1947 420
16 294 0

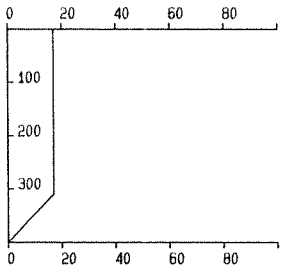

1950 1956 400
15 297 0

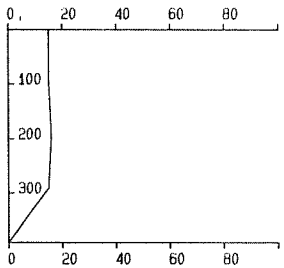

2000 2007 390
13 295 0

RIJKSWATERSTAAT
DIRECTIE ZEELAND
MEETDIENST

SEDIMENTTRANSPORTMETING : KATS-STAVENISSE
DATUM : 890605
RAAI . 6 DEELRAAI : NVT PUNT : 6 VAART.: MOLENVLIET
X-COORDINAAT : 53481 Y-COORDINAAT : 399263

TOELICHTING OP DE VERTIKALEN

_____ V ---------- C
14.01 14.15 295 : BEGINTIJD EINDTIJD BODEMDIEPTE
100 265 120 : V R C (GEM) +EB -VLOED
VERTIKALE SCHAAL : DIEPTE IN CM TOV WATEROPP.
HORIZONTALE SCHAAL: SNELHEID IN CM/S (BOVEN)
CONCENTRATIE IN MG/L (ONDER)

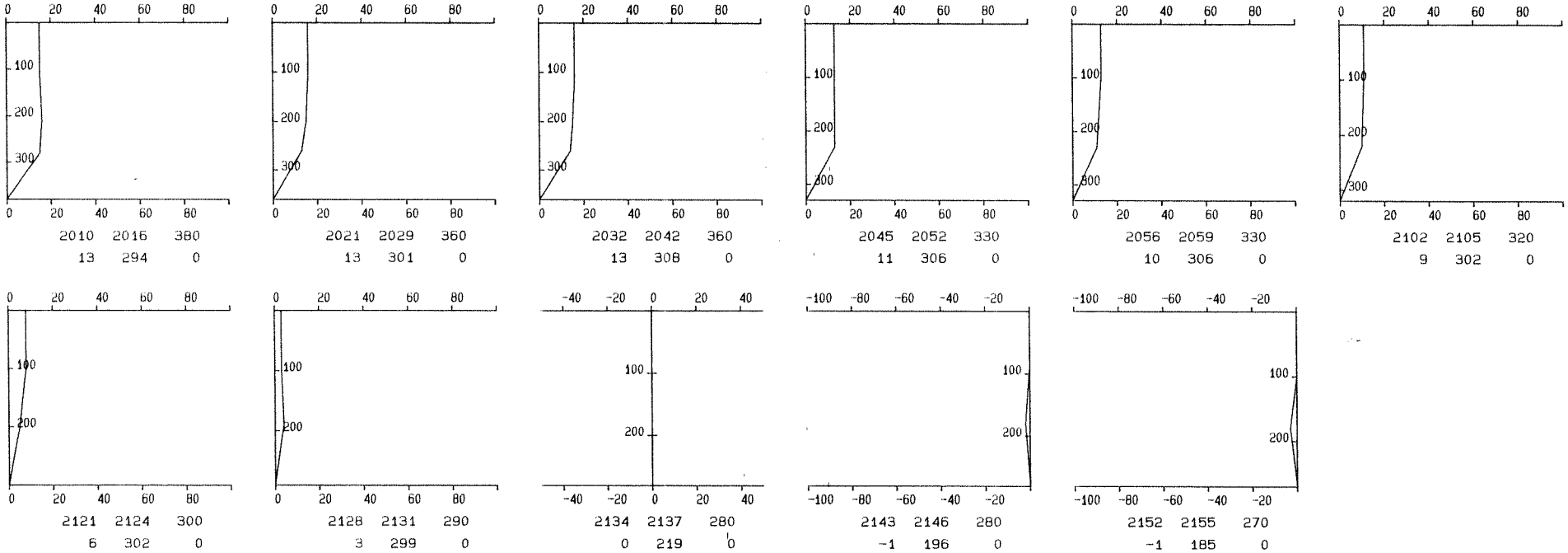

RIJKSWATERSTAAT
DIRECTIE ZEELAND
MEETDIENST

SEDIMENTTRANSPORTMETING : KATS-STAVENISSE
DATUM : 890605
RAAI : 6 DEELRAAI : NVT PUNT : 6 VAART.. MOLENVLIET
X-COORDINAAT : 53481 Y-COORDINAAT : 399263

TOELICHTING OP DE VERTIKALEN

_____ V ---------- C

14.01 14.15 295 : BEGINTIJD EINDTIJD BODEMDIEPTE
100 265 120 : V R C (GEM) +EB -VLOED
VERTIKALE SCHAAL : DIEPTE IN CM TOV WATEROPP.
HORIZONTALE SCHAAL: SNELHEID IN CM/S (BOVEN)
CONCENTRATIE IN MG/L (ONDER)

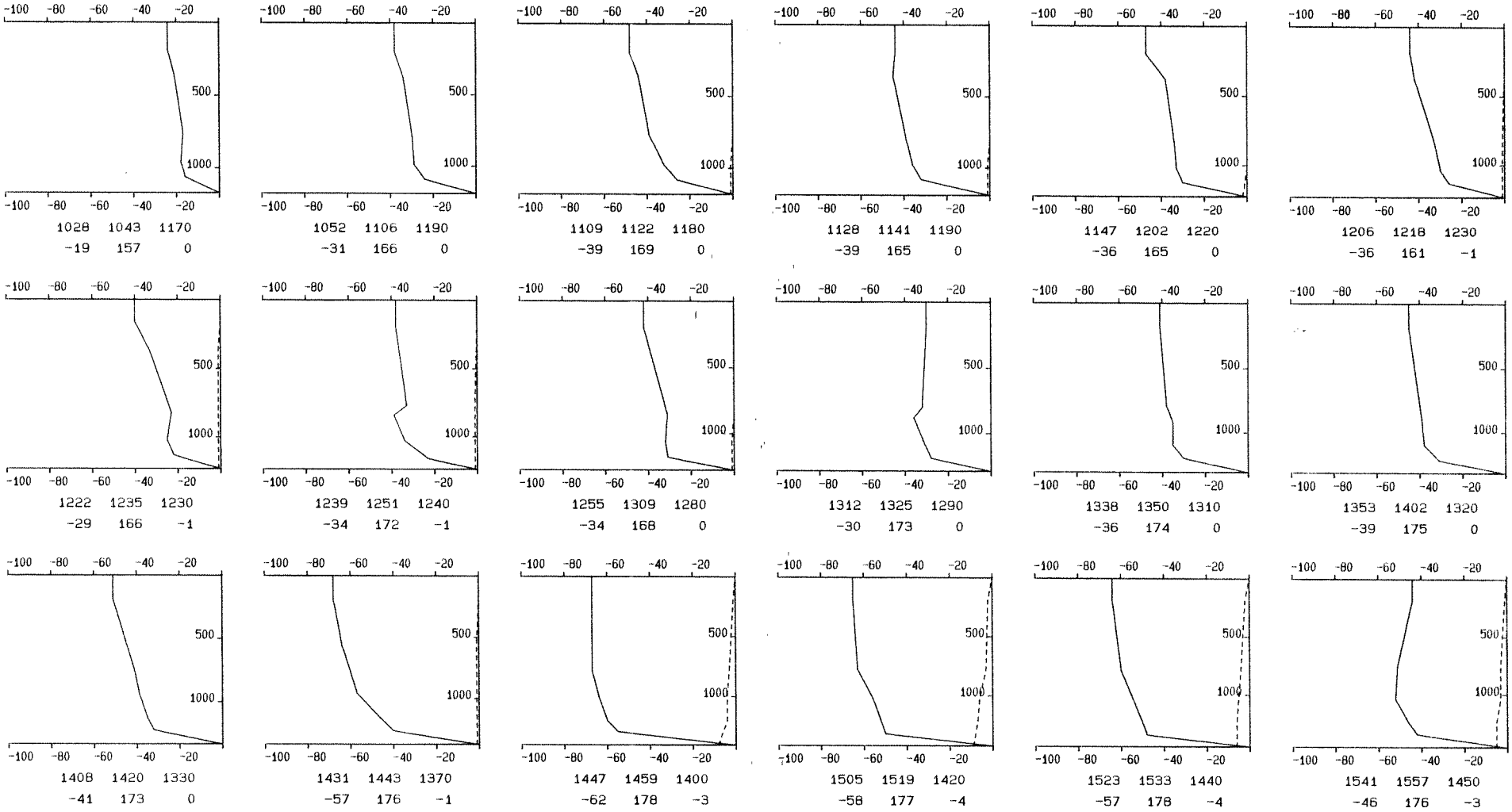

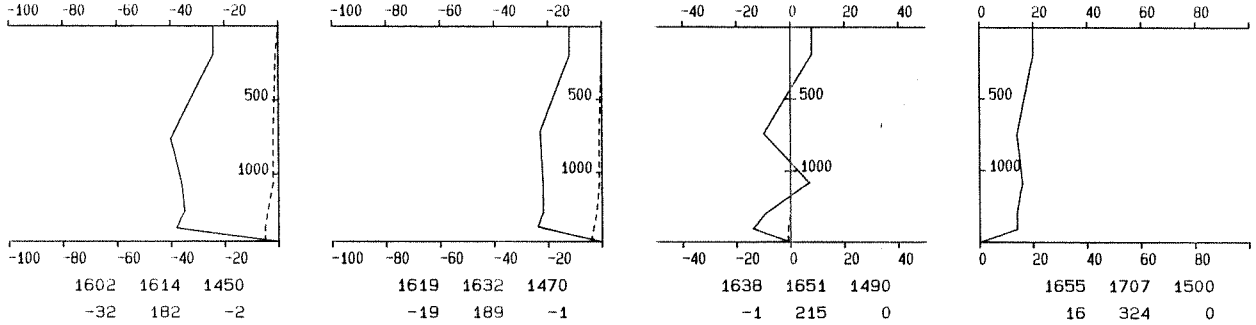

RIJKSWATERSTAAT
DIRECTIE ZEELAND
MEETDIENST

SEDIMENTTRANSPORTMETING : KATS-STAVENISSE
DATUM : 890605
RAAI : 6 DEELRAAI : NVT PUNT : 7 VAART.: SWALINGE
X-COORDINAAT : 55930 Y-COORDINAAT : 399655

TOELICHTING OP DE VERTIKALEN

_____ V ---------- C

14.01 14.15 295 : BEGINTIJD EINDTIJD BODEMDIEPTE
100 265 120 : V R C (GEM) +EB -VLOED
VERTIKALE SCHAAL : DIEPTE IN CM TOV WATEROPP.
HORIZONTALE SCHAAL: SNELHEID IN CM/S (BOVEN)
CONCENTRATIE IN MG/L (ONDER)

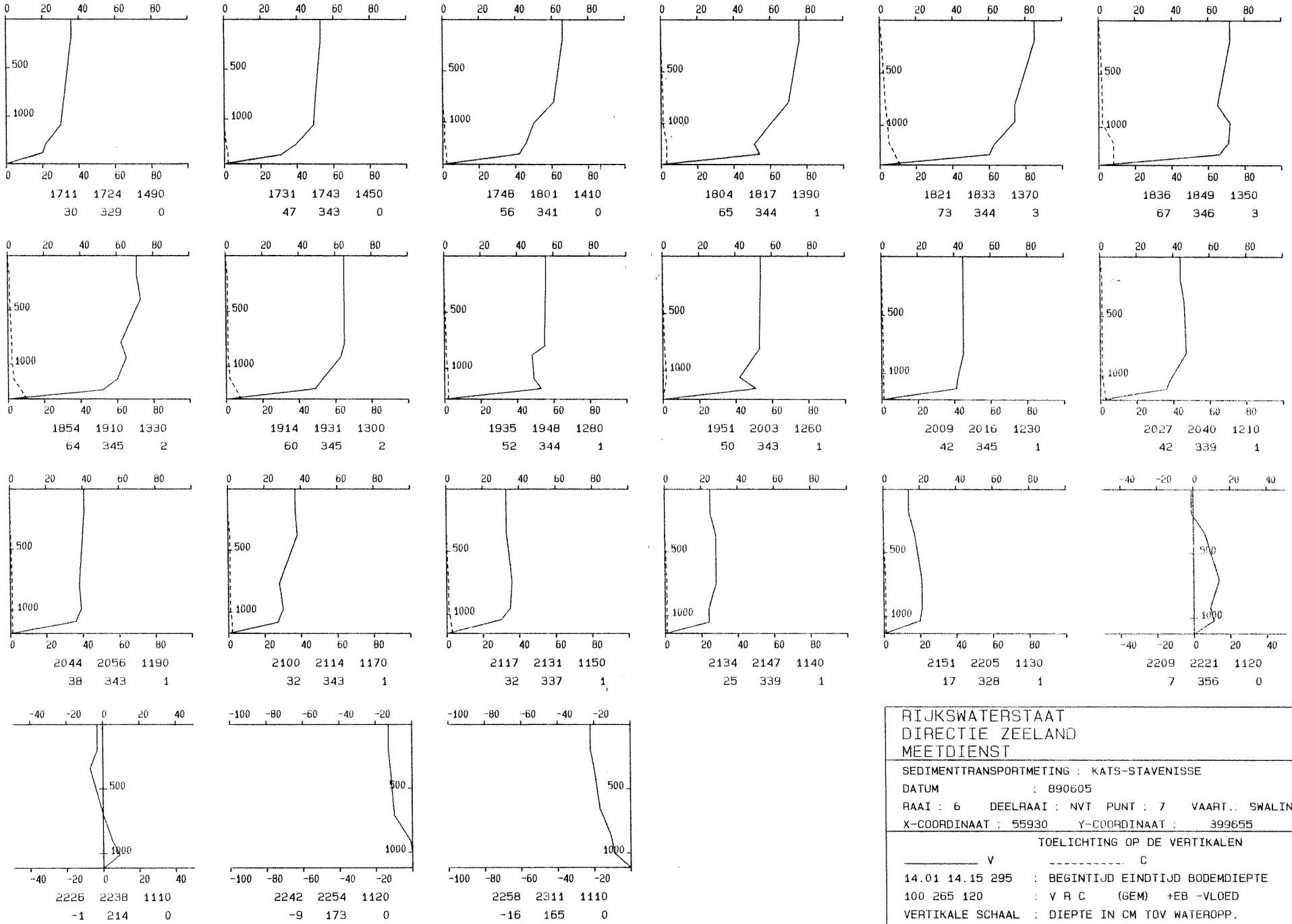

RIJKSWATERSTAAT
DIRECTIE ZEELAND
MEETDIENST

SEDIMENTTRANSPORTMETING : KATS-STAVENISSE
DATUM : 890605
RAAI : 6 DEELRAAI : NVT PUNT : 7 VAART.: SWALINGE
X-COORDINAAT : 55930 Y-COORDINAAT : 399655

TOELICHTING OP DE VERTIKALEN

_____ V ---------- C
14.01 14.15 295 : BEGINTIJD EINDTIJD BODEMDIEPTE
100 265 120 : V R C (GEM) +EB -VLOED
VERTIKALE SCHAAL : DIEPTE IN CM TOV WATEROPP.
HORIZONTALE SCHAAL: SNELHEID IN CM/S (BOVEN)
CONCENTRATIE IN MG/L (ONDER)

Bijlage 19 : Vertikalen - zandtransport + tabel totaal transport

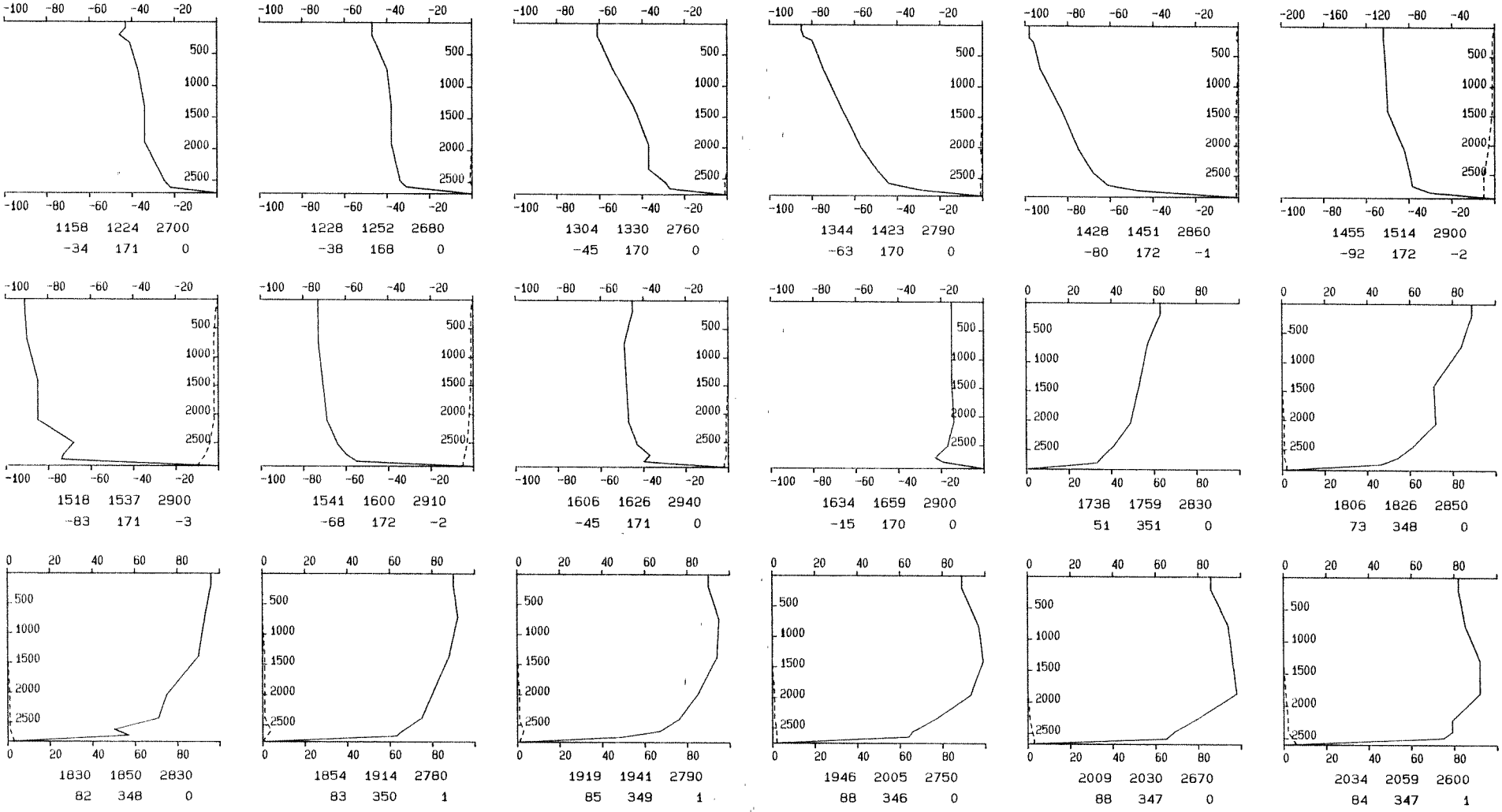

RIJKSWATERSTAAT
DIRECTIE ZEELAND
MEETDIENST

SEDIMENTTRANSPORTMETING : KATS-STAVENISSE
DATUM : 890605
RAAI : 6 DEELRAAI : NVT PUNT : 3 VAART.: WIJTVLIET
X-COORDINAAT : 52058 Y-COORDINAAT : 398991

TOELICHTING OP DE VERTIKALEN

_____ V ---------- T

14.01 14.15 295 : BEGINTIJD EINDTIJD BODEMDIEPTE
100 265 120 : V R T (GEM) +EB -VLOED
VERTIKALE SCHAAL : DIEPTE IN CM TOV WATEROPP.
HORIZONTALE SCHAAL: SNELHEID IN CM/S (BOVEN)
TRANSPORT IN GR/M2.S (ONDER)

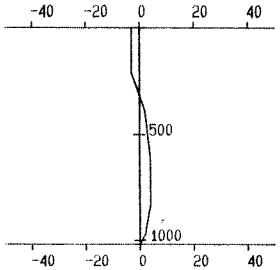

1001 1014 1020
1 46 0

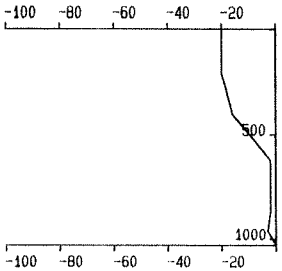

1021 1039 1030
-10 171 0

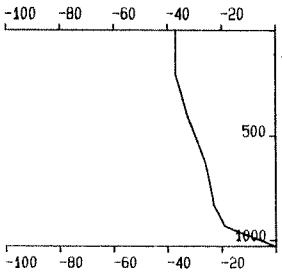

1044 1101 1030
-28 161 0

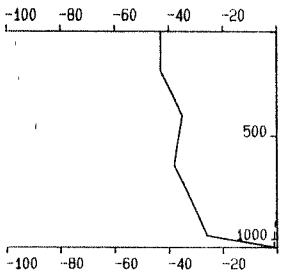

1105 1120 1040
-35 165 0

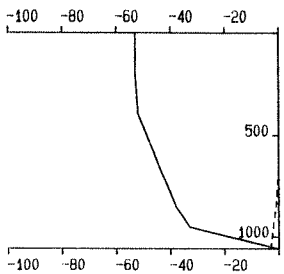

1125 1139 1060
-44 166 0

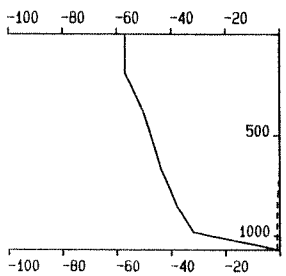

1144 1159 1070
-45 166 0

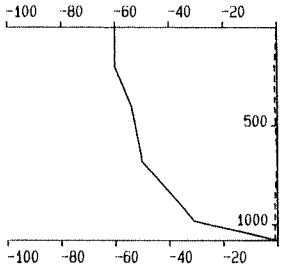

1205 1219 1080
-48 166 -1

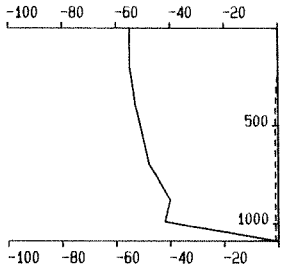

1223 1236 1090
-47 165 -1

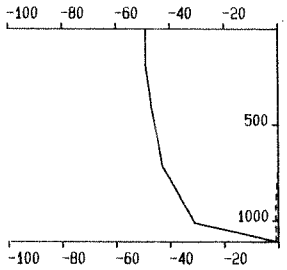

1239 1252 1110
-41 164 0

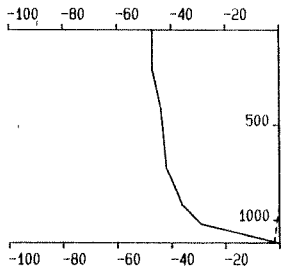

1256 1310 1120
-40 161 0

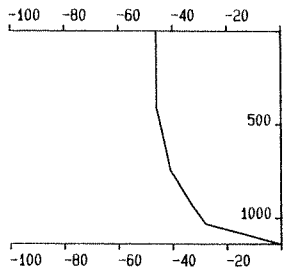

1314 1328 1140
-39 159 0

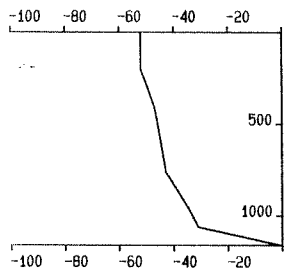

1336 1349 1160
-42 162 0

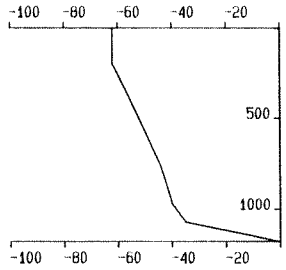

1352 1405 1180
-48 163 0

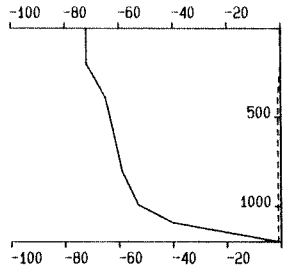

1411 1423 1200
-59 163 -1

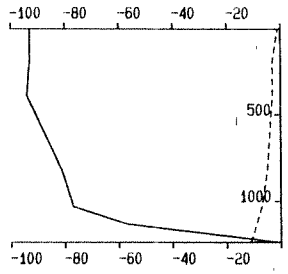

1449 1503 1240
-81 173 -5

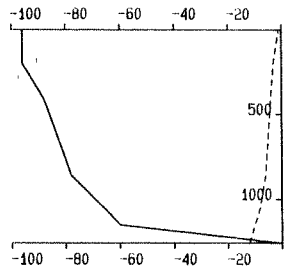

1507 1520 1260
-79 173 -5

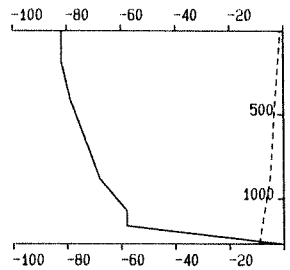

1526 1540 1270
-69 174 -4

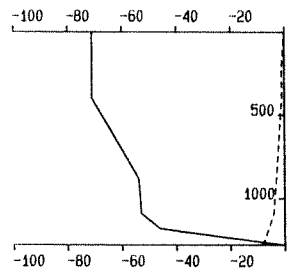

1543 1556 1280
-60 174 -2

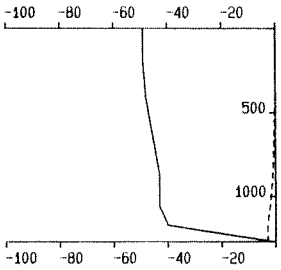

1602 1618 1270
-44 174 -1

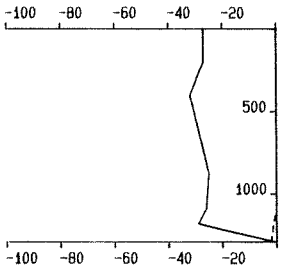

1622 1638 1290
-27 173 0

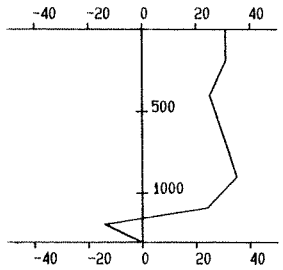

1643 1656 1300
25 311 0

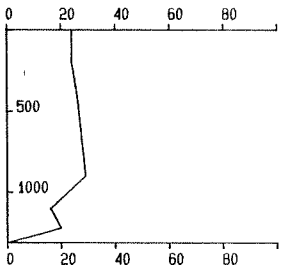

1701 1715 1310
24 334 0

RIJKSWATERSTAAT
DIRECTIE ZEELAND
MEETDIENST

SEDIMENTTRANSPORTMETING : KATS-STAVENISSE
DATUM : 890605
RAAI : 6 DEELRAAI : NVT PUNT : 5 VAART.: STEENVLIET
X-COORDINAAT : 52890 Y-COORDINAAT : 399122

TOELICHTING OP DE VERTIKALEN

_____ V ---------- T

14.01 14.15 295 : BEGINTIJD EINDTIJD BODEMDIEPTE
100 265 120 : V R T (GEM) +EB -VLOED
VERTIKALE SCHAAL : DIEPTE IN CM TOV WATEROPP.
HORIZONTALE SCHAAL: SNELHEID IN CM/S (BOVEN)
TRANSPORT IN GR/M2.S (ONDER)

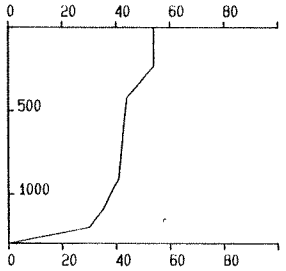

1719 1733 1300
42 344 0

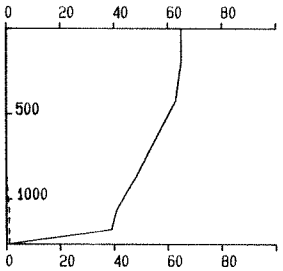

1739 1751 1270
53 347 0

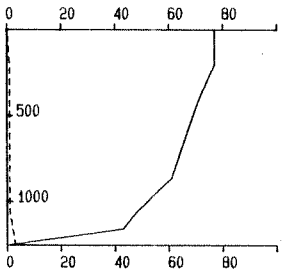

1755 1808 1260
62 348 1

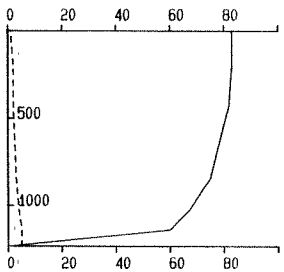

1812 1825 1240
74 348 3

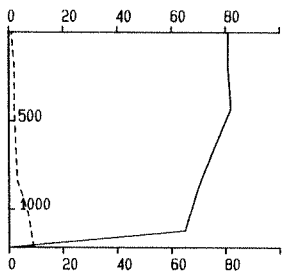

1828 1841 1220
73 350 4

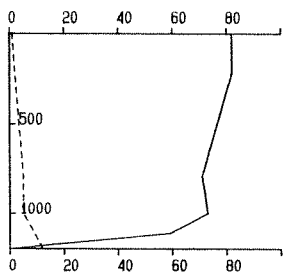

1846 1859 1200
72 349 4

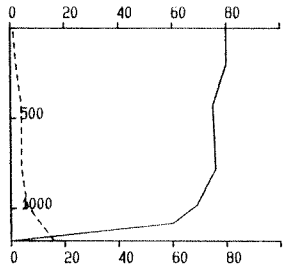

1904 1922 1180
71 349 5

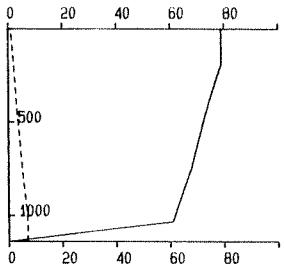

1928 1939 1140
68 350 4

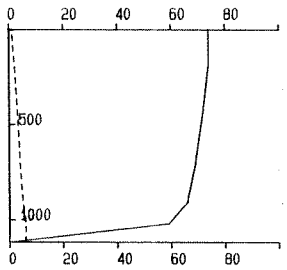

1943 1958 1120
67 350 4

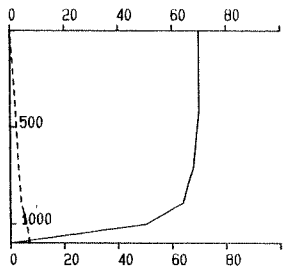

2003 2021 1100
64 350 3

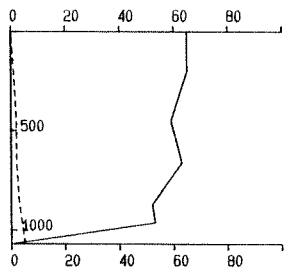

2035 2055 1070
57 350 2

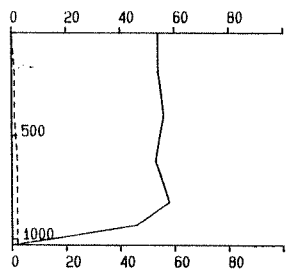

2101 2118 1030
51 352 1

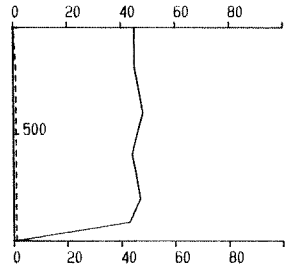

2121 2135 1000
43 352 1

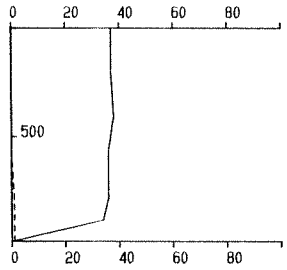

2141 2159 980
35 351 0

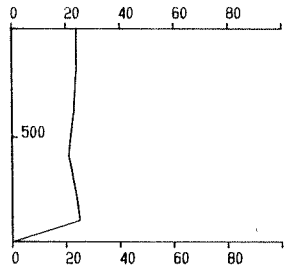

2205 2217 980
22 351 0

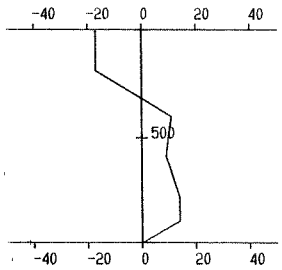

2223 2243 980
2 328 0

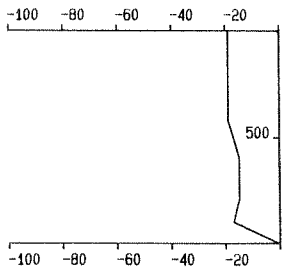

2249 2304 990
-16 153 0

RIJKSWATERSTAAT
DIRECTIE ZEELAND
MEETDIENST

SEDIMENTTRANSPORTMETING : KATS-STAVENISSE
DATUM : 890605
RAAI : 6 DEELRAAI : NVT PUNT : 5 VAART.: STEENVLIET
X-COORDINAAT : 52890 Y-COORDINAAT : 399122

TOELICHTING OP DE VERTIKALEN

_____ V ---------- T

14.01 14.15 295 : BEGINTIJD EINDTIJD BODEMDIEPTE
100 265 120 : V R T (GEM) +EB -VLOED
VERTIKALE SCHAAL : DIEPTE IN CM TOV WATEROPP.
HORIZONTALE SCHAAL: SNELHEID IN CM/S (BOVEN)
TRANSPORT IN GR/M2.S (ONDER)

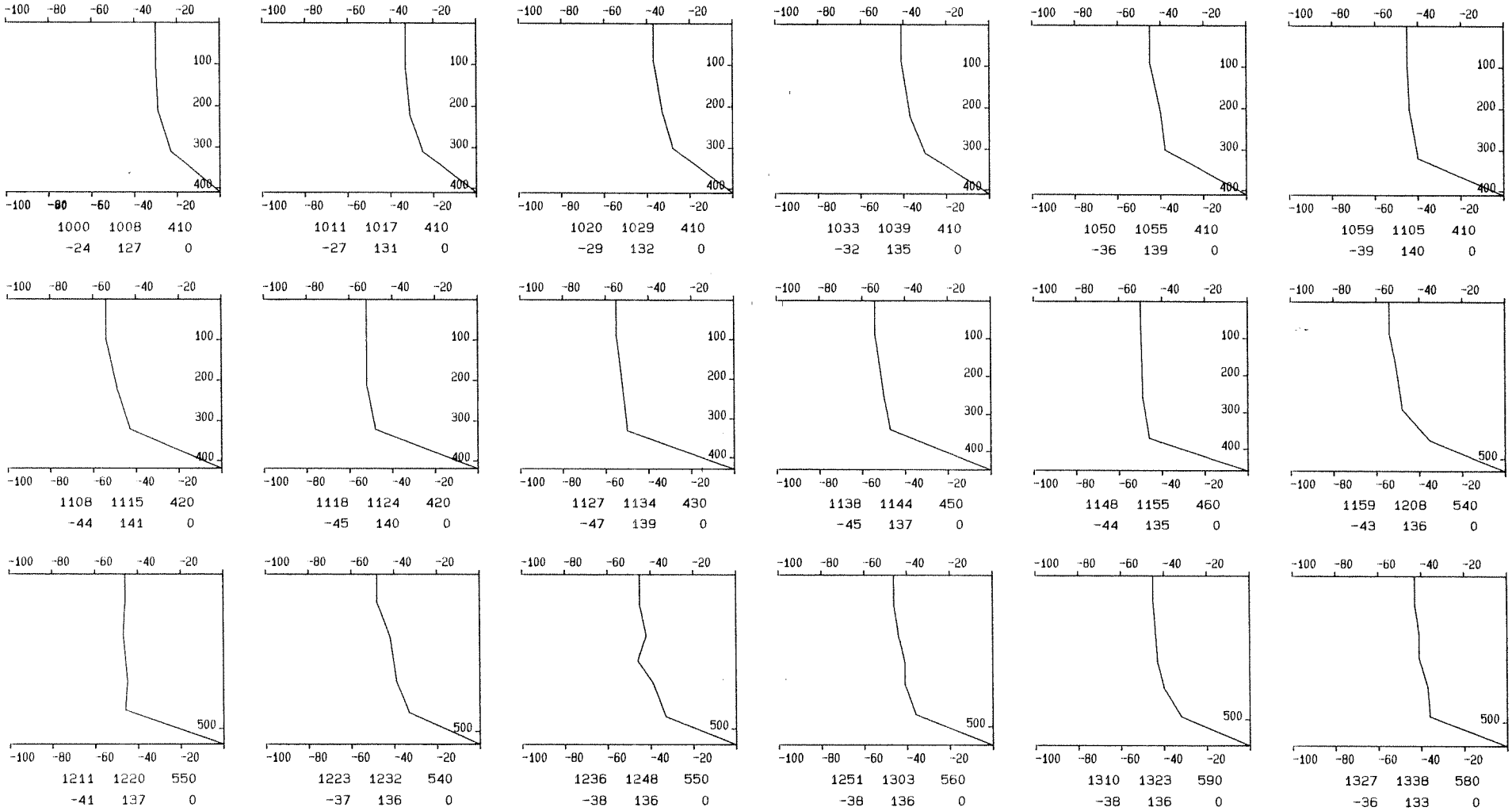

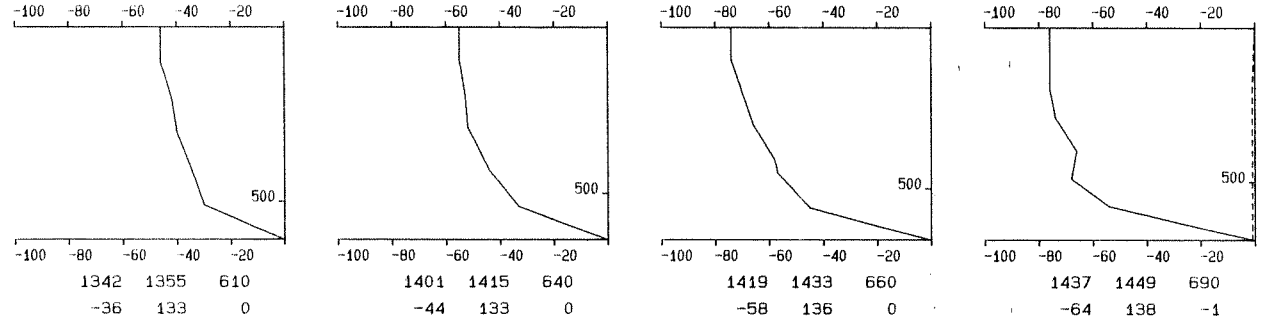

RIJKSWATERSTAAT
DIRECTIE ZEELAND
MEETDIENST

SEDIMENTTRANSPORTMETING : KATS-STAVENISSE
DATUM : 890605
RAAI : 6 DEELRAAI : NVT PUNT : 6 VAART.: MOLENVLIET
X-COORDINAAT : 53481 Y-COORDINAAT : 399263

TOELICHTING OP DE VERTIKALEN

	V	T
14.01 14.15 295	:	BEGINTIJD EINDTIJD BODEMDIEPTE
100 265 120	:	V R T (GEM) +EB -VLOED
VERTIKALE SCHAAL	:	DIEPTE IN CM TOV WATEROPP.
HORIZONTALE SCHAAL	:	SNELHEID IN CM/S (BOVEN)
		TRANSPORT IN GR/M2.S (ONDER)

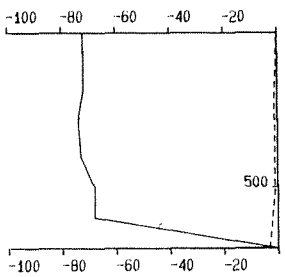

1452 1506 700
-66 139 -1

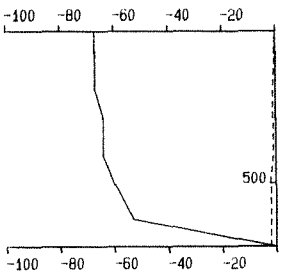

1510 1523 710
-59 141 -1

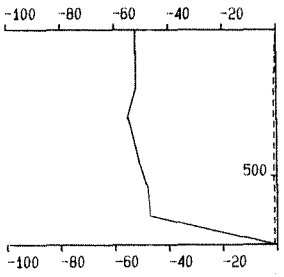

1526 1538 740
-48 143 -1

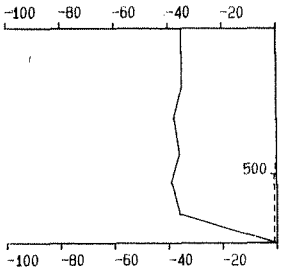

1542 1555 740
-34 144 0

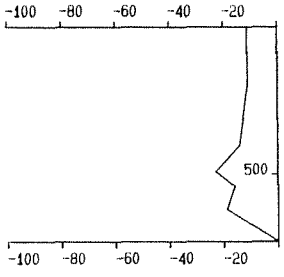

1559 1612 730
-13 123 0

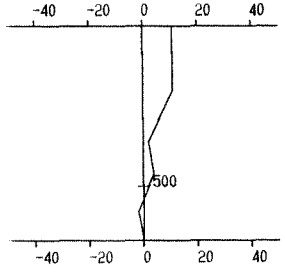

1616 1626 670
5 305 0

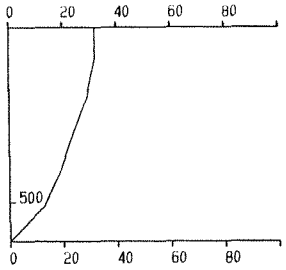

1630 1644 610
22 302 0

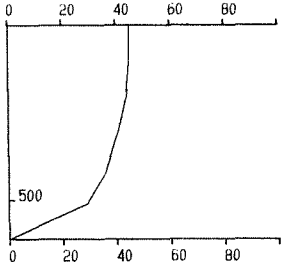

1647 1700 610
36 313 0

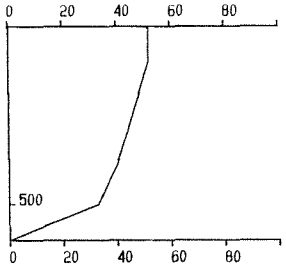

1703 1719 600
40 308 0

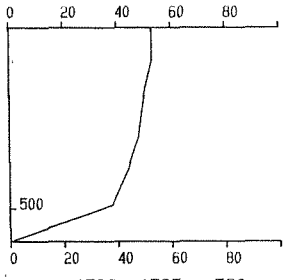

1722 1735 590
43 307 0

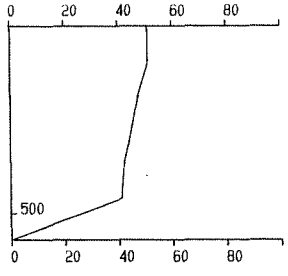

1738 1750 570
41 306 0

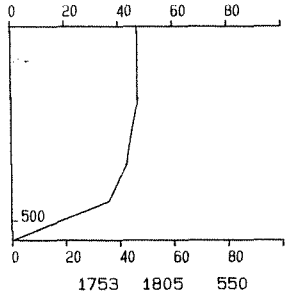

1753 1805 550
40 305 0

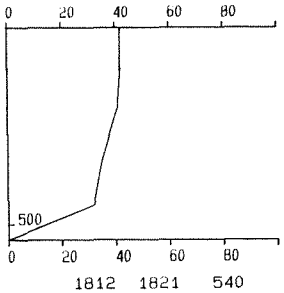

1812 1821 540
35 303 0

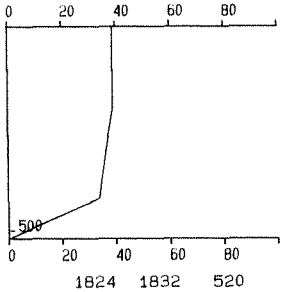

1824 1832 520
34 303 0

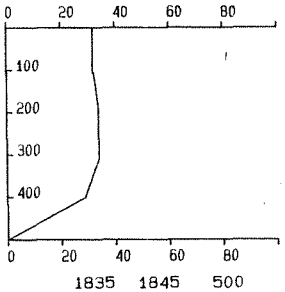

1835 1845 500
29 303 0

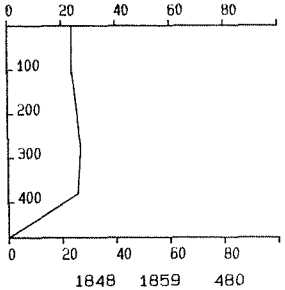

1848 1859 480
23 299 0

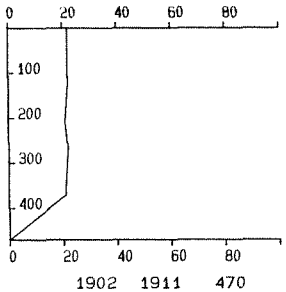

1902 1911 470
19 294 0

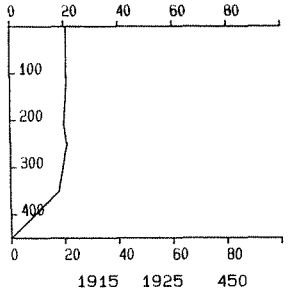

1915 1925 450
18 292 0

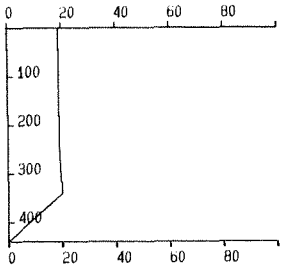

1928 1938 440
17 291 0

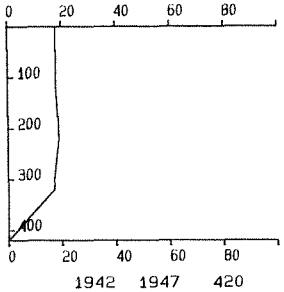

1942 1947 420
16 294 0

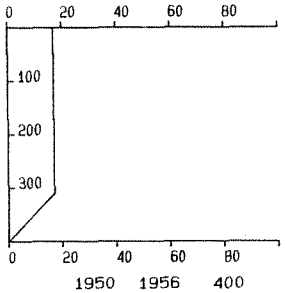

1950 1956 400
15 297 0

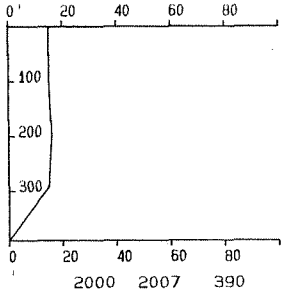

2000 2007 390
13 295 0

RIJKSWATERSTAAT
DIRECTIE ZEELAND
MEETDIENST

SEDIMENTTRANSPORTMETING : KATS-STAVENISSE
DATUM : 890605
RAAI : 6 DEELRAAI : NVT PUNT : 6 VAART.: MOLENVLIET
X-COORDINAAT : 53481 Y-COORDINAAT : 399263

TOELICHTING OP DE VERTIKALEN

V T
14.01 14.15 295 : BEGINTIJD EINDTIJD BODEMDIEPTE
100 265 120 : V R T (GEM) +EB -VLOED
VERTIKALE SCHAAL : DIEPTE IN CM TOV WATEROPP.
HORIZONTALE SCHAAL: SNELHEID IN CM/S (BOVEN)
TRANSPORT IN GR/M2.S (ONDER)

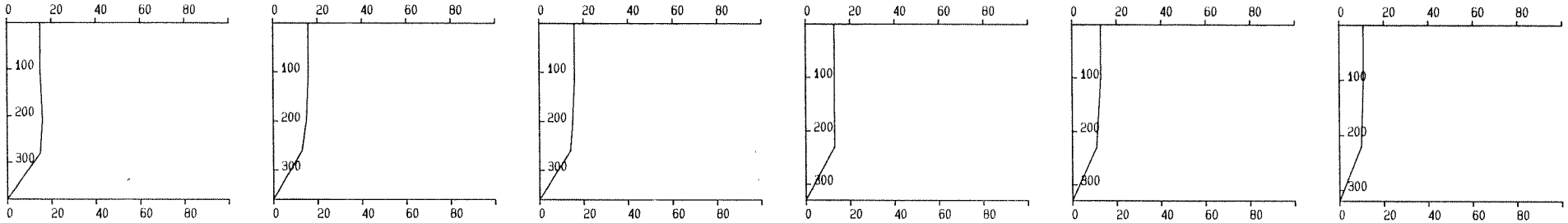

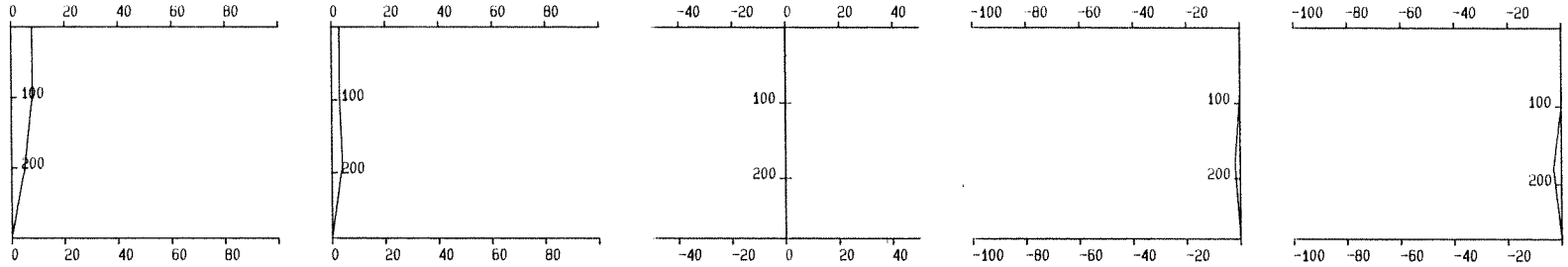

RIJKSWATERSTAAT
DIRECTIE ZEELAND
MEETDIENST

SEDIMENTTRANSPORTMETING . KATS-STAVENISSE
DATUM : 890605
RAAI : 6 DEELRAAI : NVT PUNT : 6 VAART.. MOLENVLIET
X-COORDINAAT : 53481 Y-COORDINAAT : 399263

TOELICHTING OP DE VERTIKALEN

_____ V ---------- T
14.01 14.15 295 : BEGINTIJD EINDTIJD BODEMDIEPTE
100 265 120 : V R T (GEM) +EB -VLOED
VERTIKALE SCHAAL : DIEPTE IN CM TOV WATEROPP.
HORIZONTALE SCHAAL: SNELHEID IN CM/S (BOVEN)
TRANSPORT IN GR/M2.S (ONDER)

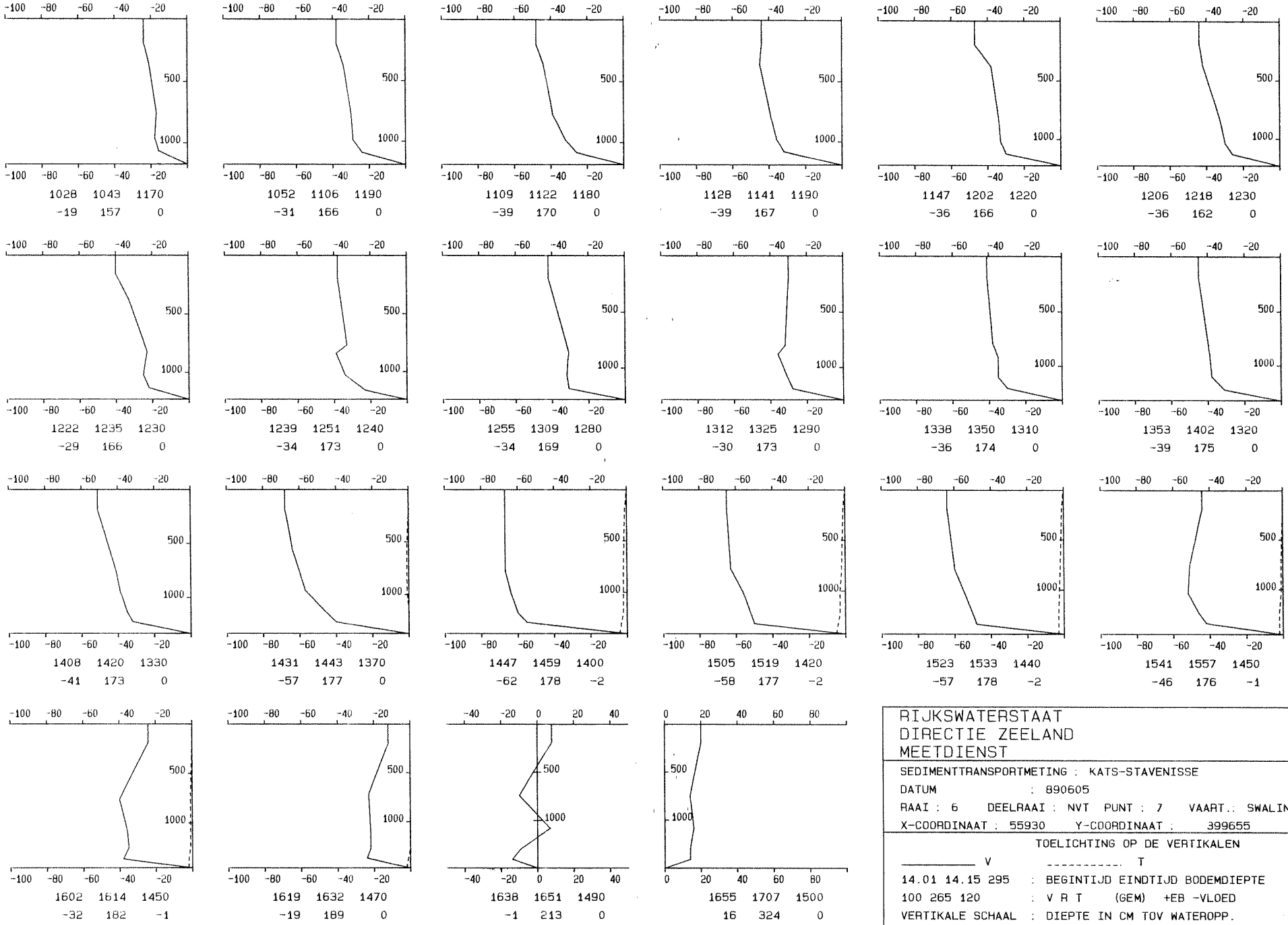

RIJKSWATERSTAAT
DIRECTIE ZEELAND
MEETDIENST

SEDIMENTTRANSPORTMETING : KATS-STAVENISSE
DATUM : 890605
RAAI : 6 DEELRAAI : NVT PUNT : 7 VAART.: SWALINGE
X-COORDINAAT : 55930 Y-COORDINAAT : 399655

TOELICHTING OP DE VERTIKALEN

_____ V ---------- T

14.01 14.15 295 : BEGINTIJD EINDTIJD BODEMDIEPTE
100 265 120 : V R T (GEM) +EB -VLOED
VERTIKALE SCHAAL : DIEPTE IN CM TOV WATEROPP.
HORIZONTALE SCHAAL: SNELHEID IN CM/S (BOVEN)
TRANSPORT IN GR/M2.S (ONDER)

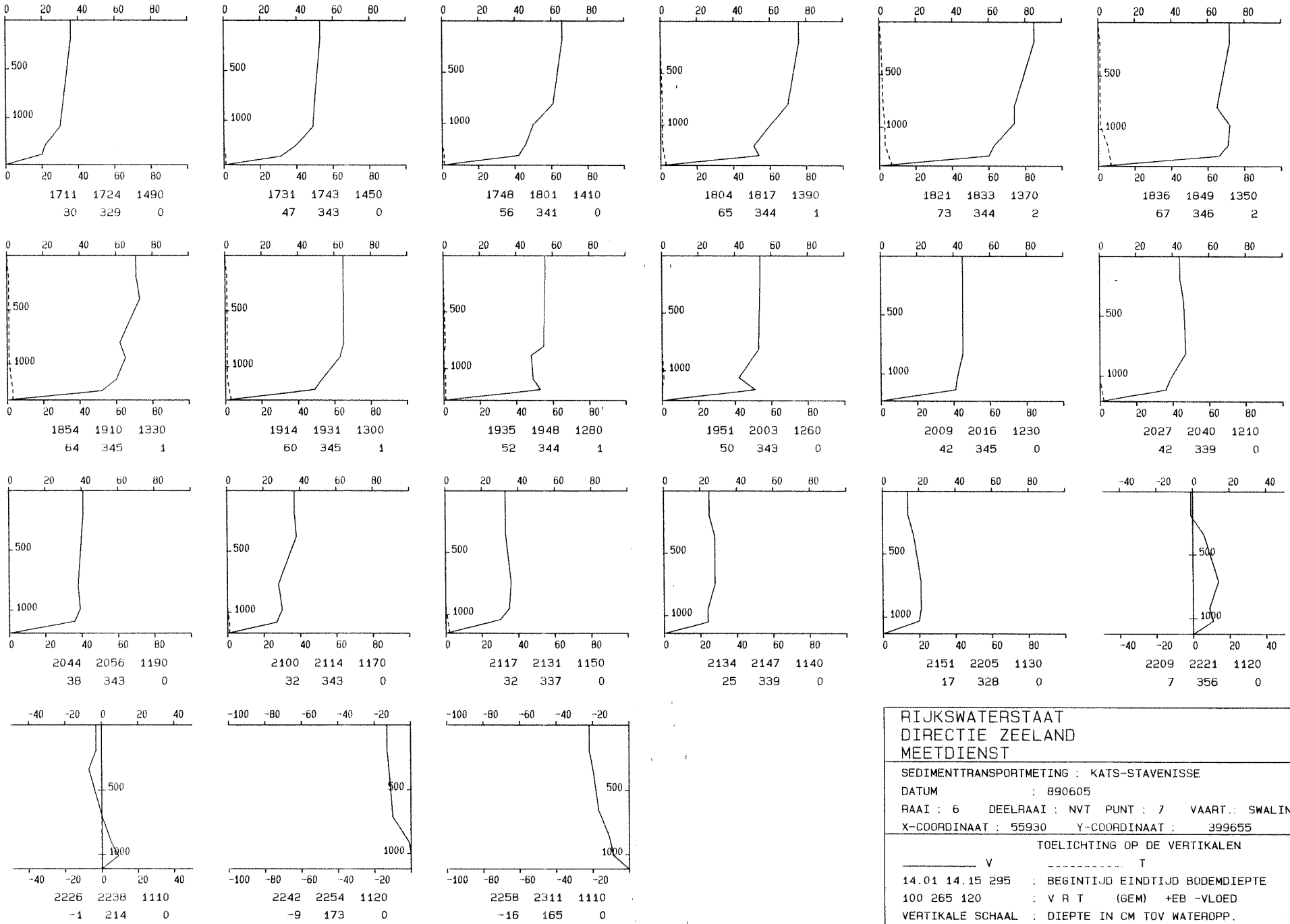

RIJKSWATERSTAAT
DIRECTIE ZEELAND
MEETDIENST

SEDIMENTTRANSPORTMETING : KATS-STAVENISSE
DATUM : 890605
RAAI : 6 DEELRAAI : NVT PUNT : 7 VAART.: SWALINGE
X-COORDINAAT : 55930 Y-COORDINAAT : 399655

TOELICHTING OP DE VERTIKALEN

———— V - - - - - - - - - - T

14.01 14.15 295 : BEGINTIJD EINDTIJD BODEMDIEPTE
100 265 120 : V R T (GEM) +EB -VLOED
VERTIKALE SCHAAL : DIEPTE IN CM TOV WATEROPP.
HORIZONTALE SCHAAL: SNELHEID IN CM/S (BOVEN)
TRANSPORT IN GR/M2.S (ONDER)

/AZTM/ADMI/ZTM25A.DAT

R E S U L T A T E N PER V E R T I K A A L GEMIDDELD

LOKATIE: KATS-STAVENISSE MP 3 ;VAART.: WIJTVLIET
FILENAAM: AZTM09V89060511

TIJD MET	DIEPTE cm	Vgem cm/s	Ttot g/m.s
1211	2700	-34.	0.
1240	2680	-38.	-3.
1317	2760	-45.	-3.
1403	2790	-63.	-8.
1439	2860	-80.	-20.
1504	2900	-92.	-63.
1527	2900	-83.	-75.
1550	2910	-68.	-51.
1616	2940	-45.	-13.
1646	2900	-15.	0.
1748	2830	51.	0.
1816	2850	73.	13.
1840	2830	82.	13.
1904	2780	83.	22.
1930	2790	85.	15.
1955	2750	88.	14.
2019	2670	88.	11.
2046	2600	84.	21.
2112	2570	79.	30.
2139	2550	65.	19.
2210	2540	47.	10.
2244	2540	21.	0.

/AZTM/ADMI/ZTM25A.DAT

R E S U L T A T E N PER V E R T I K A A L GEMIDDELD

LOKATIE: KATS-STAVENISSE MP 5 ;VAART.: STEENVLIET

FILENAAM: AZTM04V89060510

TIJD MET	DIEPTE cm	Vgem cm/s	Ttot g/m.s
1007	1020	1.	0.
1030	1030	-10.	0.
1052	1030	-28.	0.
1112	1040	-35.	-1.
1132	1060	-44.	-5.
1151	1070	-45.	-3.
1212	1080	-48.	-8.
1229	1090	-47.	-8.
1245	1110	-41.	-3.
1303	1120	-40.	-2.
1321	1140	-39.	0.
1342	1160	-42.	0.
1358	1180	-48.	0.
1417	1200	-59.	-9.
1456	1240	-81.	-59.
1513	1260	-79.	-69.
1533	1270	-69.	-55.
1549	1280	-60.	-32.
1610	1270	-44.	-11.
1630	1290	-27.	-2.
1649	1300	25.	0.
1708	1310	24.	0.
1726	1300	42.	0.
1745	1270	53.	3.
1801	1260	62.	14.
1818	1240	74.	35.
1834	1220	73.	43.
1852	1200	72.	51.
1913	1180	71.	56.
1933	1140	68.	47.
1950	1120	67.	40.
2012	1100	64.	31.
2045	1070	57.	23.
2109	1030	51.	15.
2128	1000	43.	10.
2150	980.	35.	3.
2211	980.	22.	0.
2233	980.	2.	0.
2256	990.	-16.	0.

/AZTM/ADMI/ZTM25A.DAT

R E S U L T A T E N PER V E R T I K A A L GEMIDDELD

LOKATIE: KATS-STAVENISSE MP 6 ;VAART.: MOLENVLIET

FILENAAM: AZTM02V89060510

TIJD MET	DIEPTE cm	Vgem cm/s	Ttot g/m.s
1004	410.	-24.	0.
1014	410.	-27.	0.
1024	410.	-29.	0.
1036	410.	-32.	0.
1052	410.	-36.	0.
1102	410.	-39.	0.
1111	420.	-44.	0.
1121	420.	-45.	0.
1130	430.	-47.	0.
1141	450.	-45.	0.
1151	460.	-44.	0.
1203	540.	-43.	0.
1215	550.	-41.	0.
1227	540.	-37.	0.
1242	550.	-38.	0.
1257	560.	-38.	0.
1316	590.	-38.	0.
1332	580.	-36.	0.
1348	610.	-36.	0.
1408	640.	-44.	0.
1426	660.	-58.	0.
1443	690.	-64.	-6.
1459	700.	-66.	-9.
1516	710.	-59.	-9.
1532	740.	-48.	-7.
1548	740.	-34.	-3.
1605	730.	-13.	0.
1621	670.	5.	0.
1637	610.	22.	0.
1653	610.	36.	0.
1711	600.	40.	0.
1728	590.	43.	0.
1744	570.	41.	0.
1759	550.	40.	0.
1816	540.	35.	0.
1828	520.	34.	0.
1840	500.	29.	0.
1853	480.	23.	0.
1906	470.	19.	0.
1920	450.	18.	0.
1933	440.	17.	0.
1944	420.	16.	0.
1953	400.	15.	0.
2003	390.	13.	0.
2013	380.	13.	0.
2025	360.	13.	0.
2037	360.	13.	0.
2048	330.	11.	0.
2057	330.	10.	0.
2103	320.	9.	0.
2122	300.	6.	0.
2129	290.	3.	0.
2135	280.	0.	0.
2144	280.	-1.	0.
2153	270.	-1.	0.

/AZTM/ADMI/ZTM25A.DAT

R E S U L T A T E N PER V E R T I K A A L GEMIDDELD

LOKATIE: KATS-STAVENISSE MP 7 ;VAART.: SWALINGE
FILENAAM: AZTM10V89060510

TIJD MET	DIEPTE cm	Vgem cm/s	Ttot g/m.s
1035	1170	-19.	0.
1059	1190	-31.	0.
1115	1180	-39.	0.
1134	1190	-39.	0.
1154	1220	-36.	0.
1212	1230	-36.	0.
1228	1230	-29.	0.
1245	1240	-34.	0.
1302	1280	-34.	0.
1318	1290	-30.	0.
1344	1310	-36.	0.
1357	1320	-39.	0.
1414	1330	-41.	0.
1437	1370	-57.	-7.
1453	1400	-62.	-25.
1512	1420	-58.	-30.
1528	1440	-57.	-28.
1549	1450	-46.	-13.
1608	1450	-32.	-12.
1625	1470	-19.	-2.
1644	1490	-1.	0.
1701	1500	16.	0.
1717	1490	30.	0.
1737	1450	47.	2.
1754	1410	56.	2.
1810	1390	65.	11.
1827	1370	73.	31.
1842	1350	67.	27.
1902	1330	64.	18.
1922	1300	60.	15.
1941	1280	52.	6.
1957	1260	50.	1.
2016	1230	44.	0.
2033	1210	42.	2.
2050	1190	38.	0.
2107	1170	32.	2.
2124	1150	32.	2.
2140	1140	25.	0.
2158	1130	17.	0.
2215	1120	7.	0.
2232	1110	-1.	0.
2248	1120	-9.	0.
2304	1110	-16.	0.

Bijlage 20 : Gemiddelde krommen - zandconcentratie

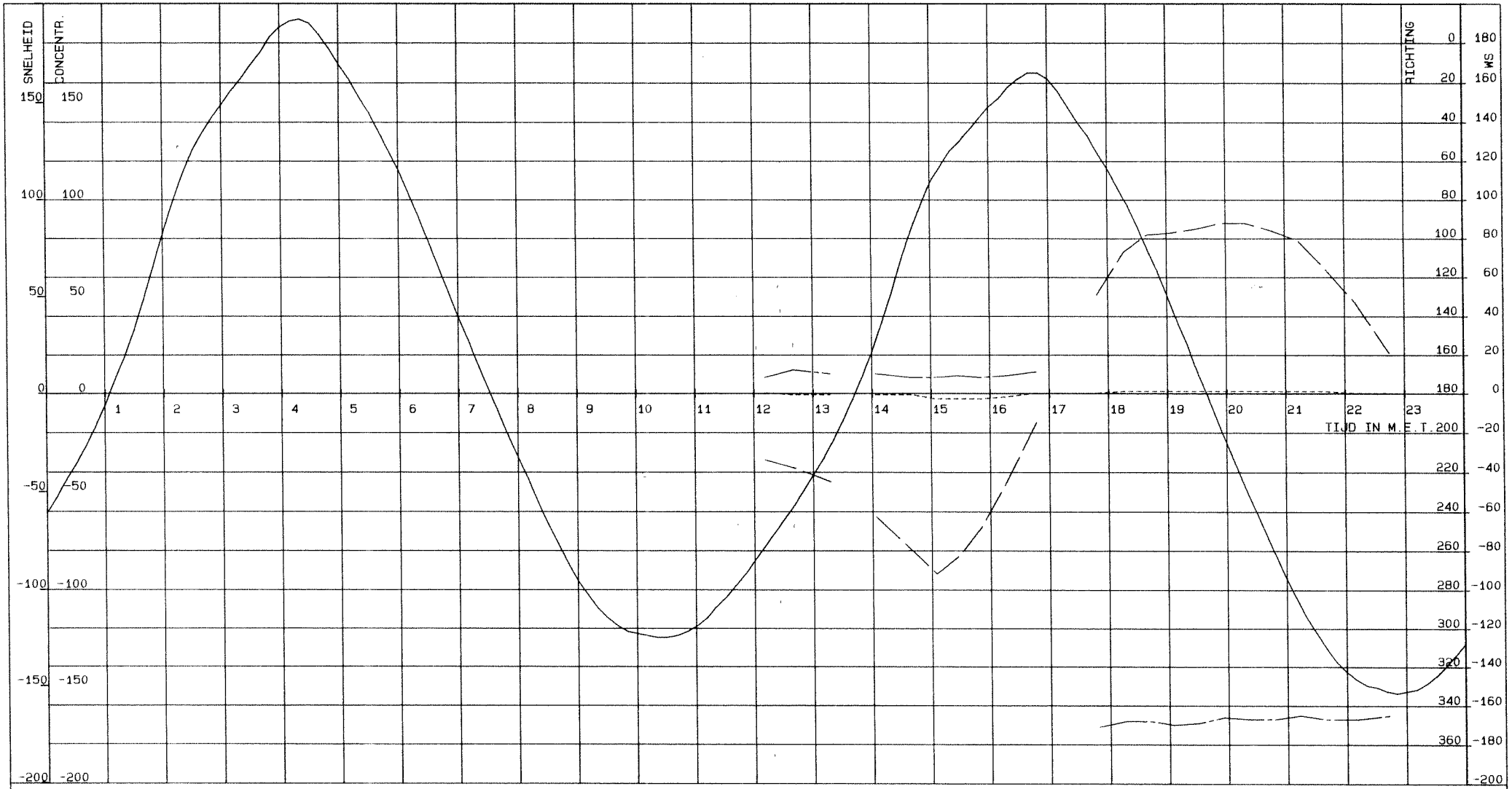

EOS KATS-STAVENISSE RAAI 6 MP 3

GETIJLIJN ZN .cm. SNELHEID.cm/s. CONCENTRATIE.mg/l. RICHTING.deg. GEMIDDELDEN OVER VERTIKAAL

VAARTUIG :	WIJTVLIET			DATUM :	05-06-1989	RIJKSWATERSTAAT
KASTNR. :	102.3.5-10	POSITIE.X. :	52058	CYCLUSTIJD :	120	STARTTIJD : 11 u 58	DIRECTIE ZEELAND
VISNR. :	102.3.3-09	POSITIE.Y. :	398991	MIDD.TIJD :	120	EINDTIJD : 22 u 56	MEETDIENST

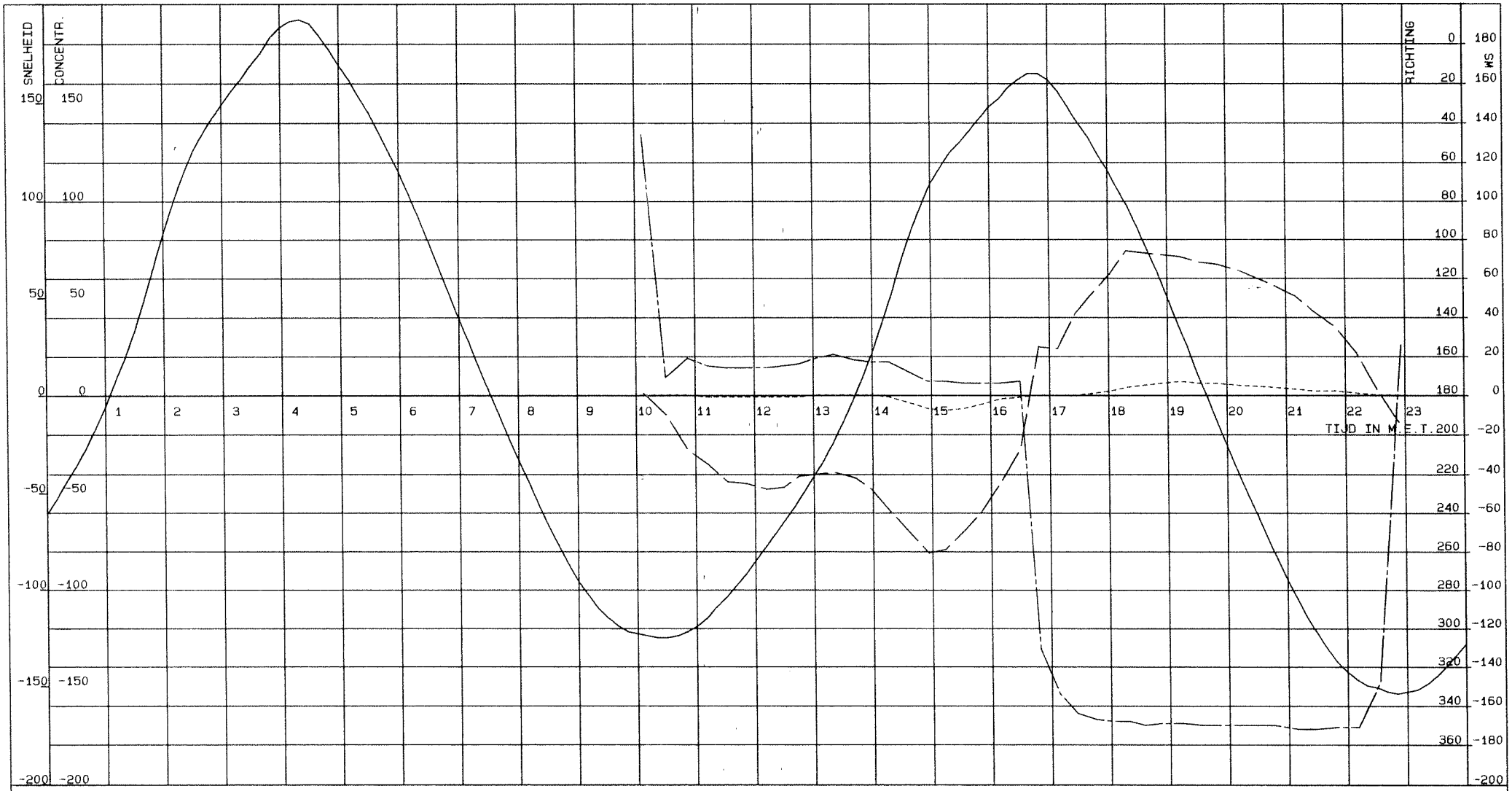

EOS KATS-STAVENISSE RAAI 6 MP 5

GETIJLIJN ZN .cm. SNELHEID.cm/s. CONCENTRATIE.mg/l. RICHTING.deg. GEMIDDELDEN OVER VERTIKAAL

VAARTUIG :	STEENVLIET			DATUM :	05-06-1989	RIJKSWATERSTAAT
KASTNR.	102.3.5-08	POSITIE.X. :	52890	CYCLUSTIJD :	120	STARTTIJD : 10 u 01	DIRECTIE ZEELAND
VISNR.	102.3.3-04	POSITIE.Y.	399122	MIDD.TIJD :	120	EINDTIJD : 23 u 04	MEETDIENST

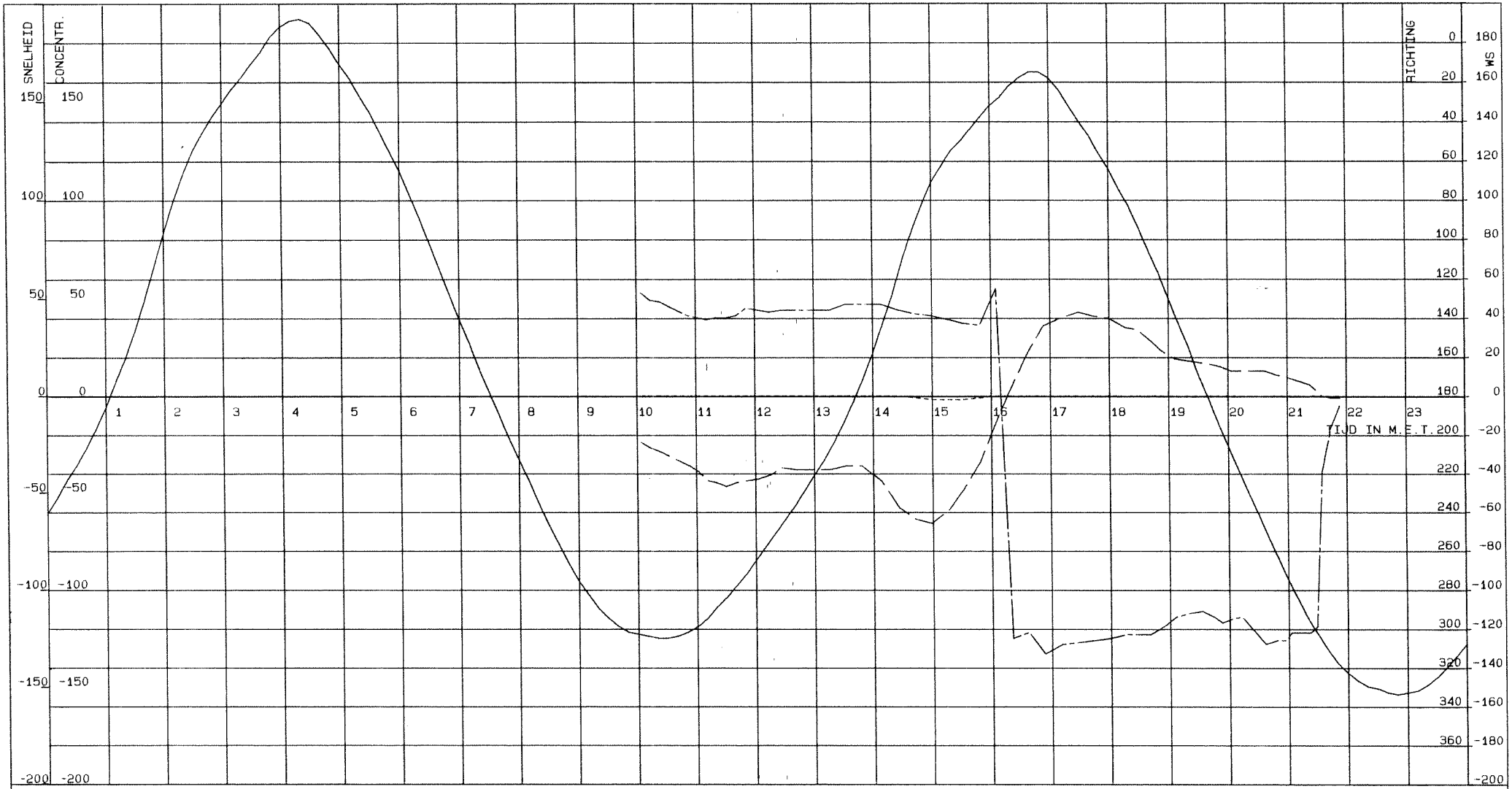

EOS KATS-STAVENISSE RAAI 6 MP 6

GETIJLIJN ZN .cm. SNELHEID.cm/s. CONCENTRATIE.mg/l. RICHTING.deg. GEMIDDELDEN OVER VERTIKAAL

VAARTUIG :	MOLENVLIET			DATUM :	05-06-1989	RIJKSWATERSTAAT
KASTNR.	102.3.5-11	POSITIE.X. :	53481	CYCLUSTIJD :	120	STARTTIJD : 10 u 00	DIRECTIE ZEELAND
VISNR.	102.3.3-02	POSITIE.Y. :	399263	MIDD.TIJD :	120	EINDTIJD : 21 u 55	MEETDIENST

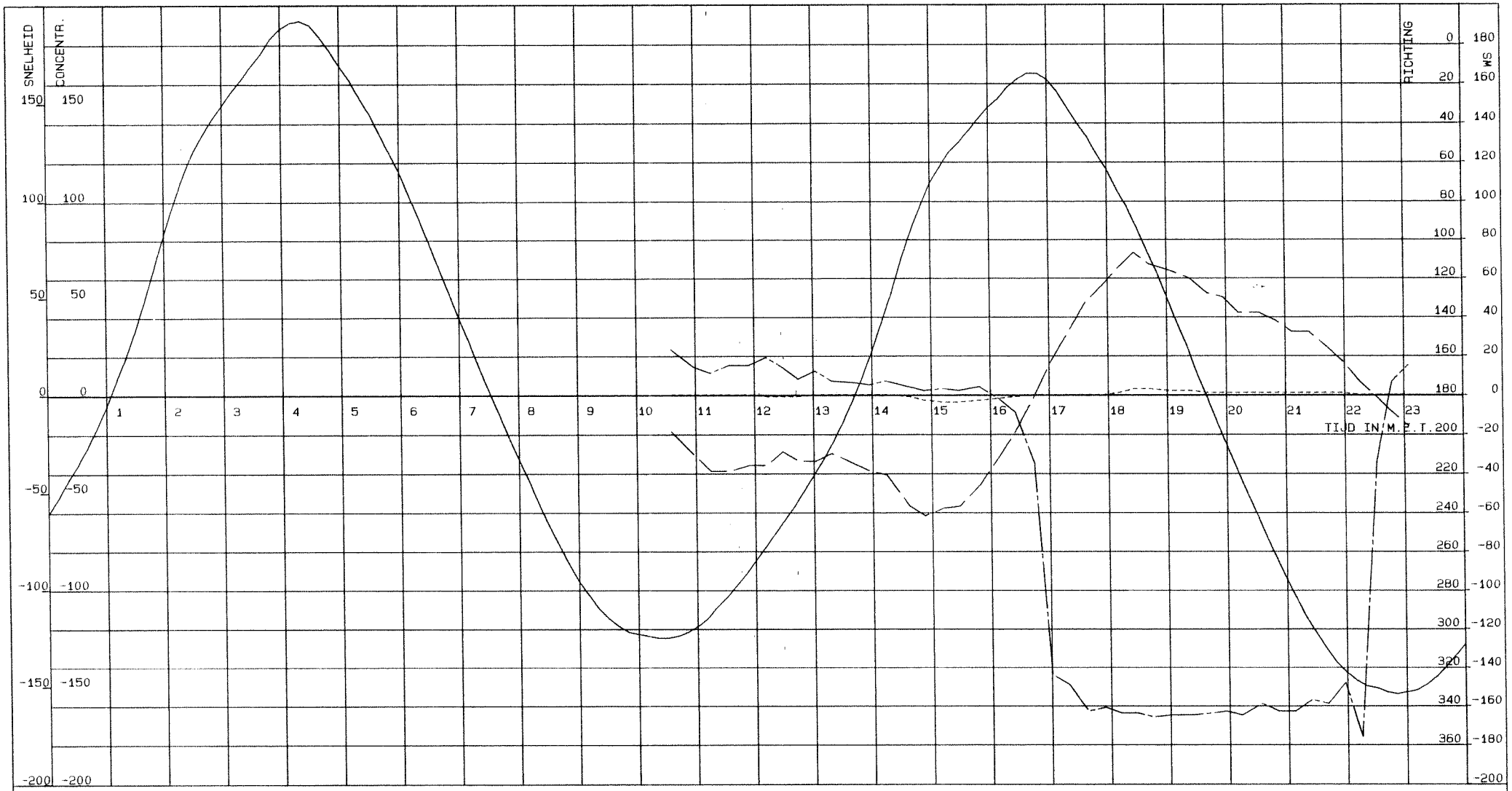

EOS KATS-STAVENISSE RAAI 6 MP 7

GETIJLIJN ZN .cm. . SNELHEID.cm/s. CONCENTRATIE.mg/l. RICHTING.deg. GEMIDDELDEN OVER VERTIKAAL

VAARTUIG :	SWALINGE			DATUM :	05-06-1989	RIJKSWATERSTAAT
KASTNR.	102.3.5-06	POSITIE.X. : 55930	CYCLUSTIJD : 120	STARTTIJD :	10 u 28	DIRECTIE ZEELAND
VISNR.	102.3.3-10	POSITIE.Y. : 399655	MIDD.TIJD : 120	EINDTIJD :	23 u 11	MEETDIENST

Bijlage 21 : Gemiddelde krommen - zandtransport

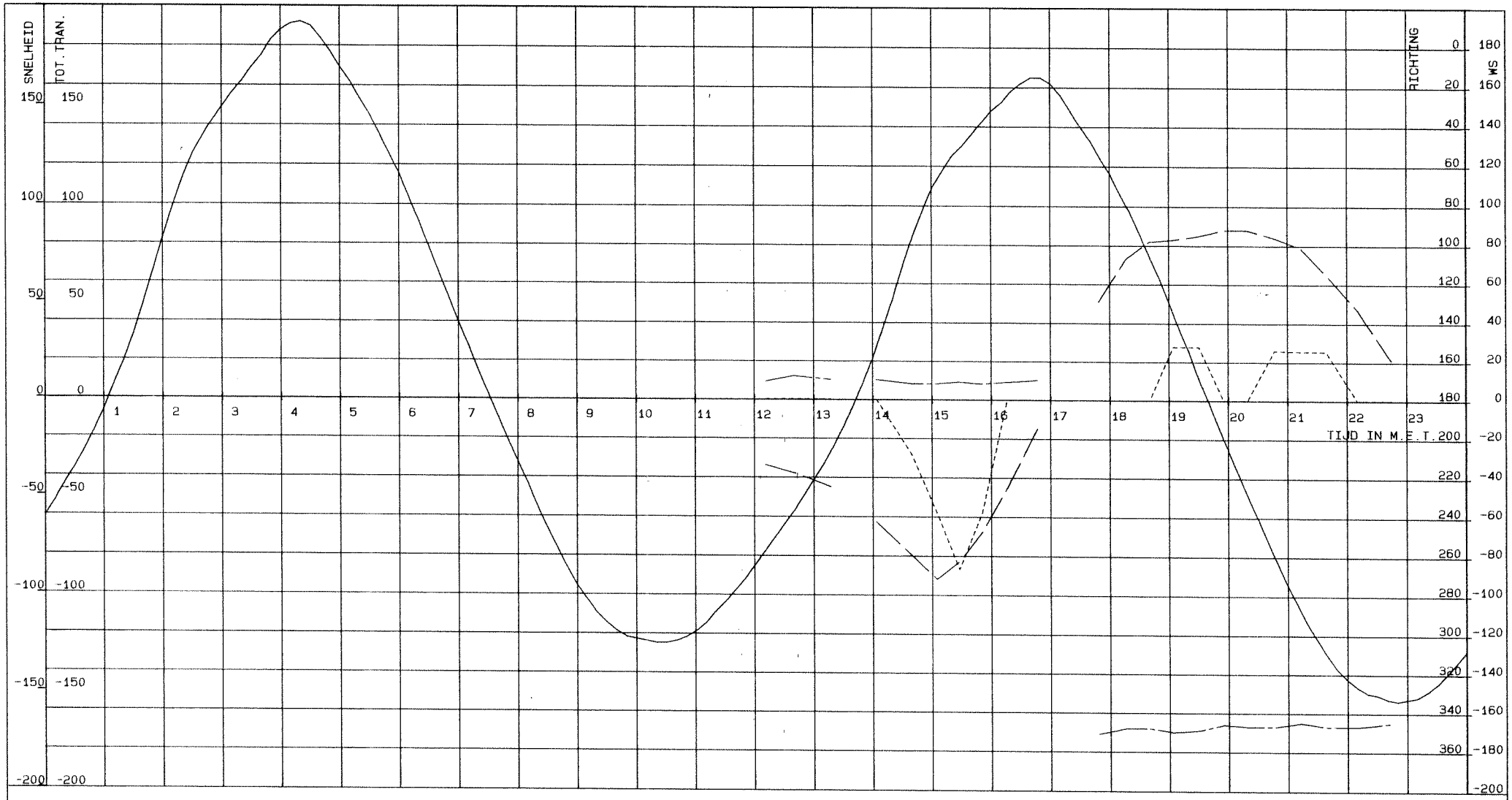

EOS KATS-STAVENISSE RAAI 6 MP 3

_____ GETIJLIJN ZN .cm. ____ ____ . SNELHEID.cm/s. ---------- TOTAAL TRANSPORT .g/ms. _____ RICHTING.deg. GEMID. V EN R. TOTAAL T OVER VERTIKAAL

VAARTUIG : WIJTVLIET
KASTNR. : 102.3.5-10
VISNR. : 102.3.3-09

POSITIE.X. : 52058
POSITIE.Y. : 398991

CYCLUSTIJD : 120
MIDD.TIJD : 120

DATUM : 05-06-1989
STARTTIJD : 11 u 58
EINDTIJD : 22 u 56

RIJKSWATERSTAAT
DIRECTIE ZEELAND
MEETDIENST

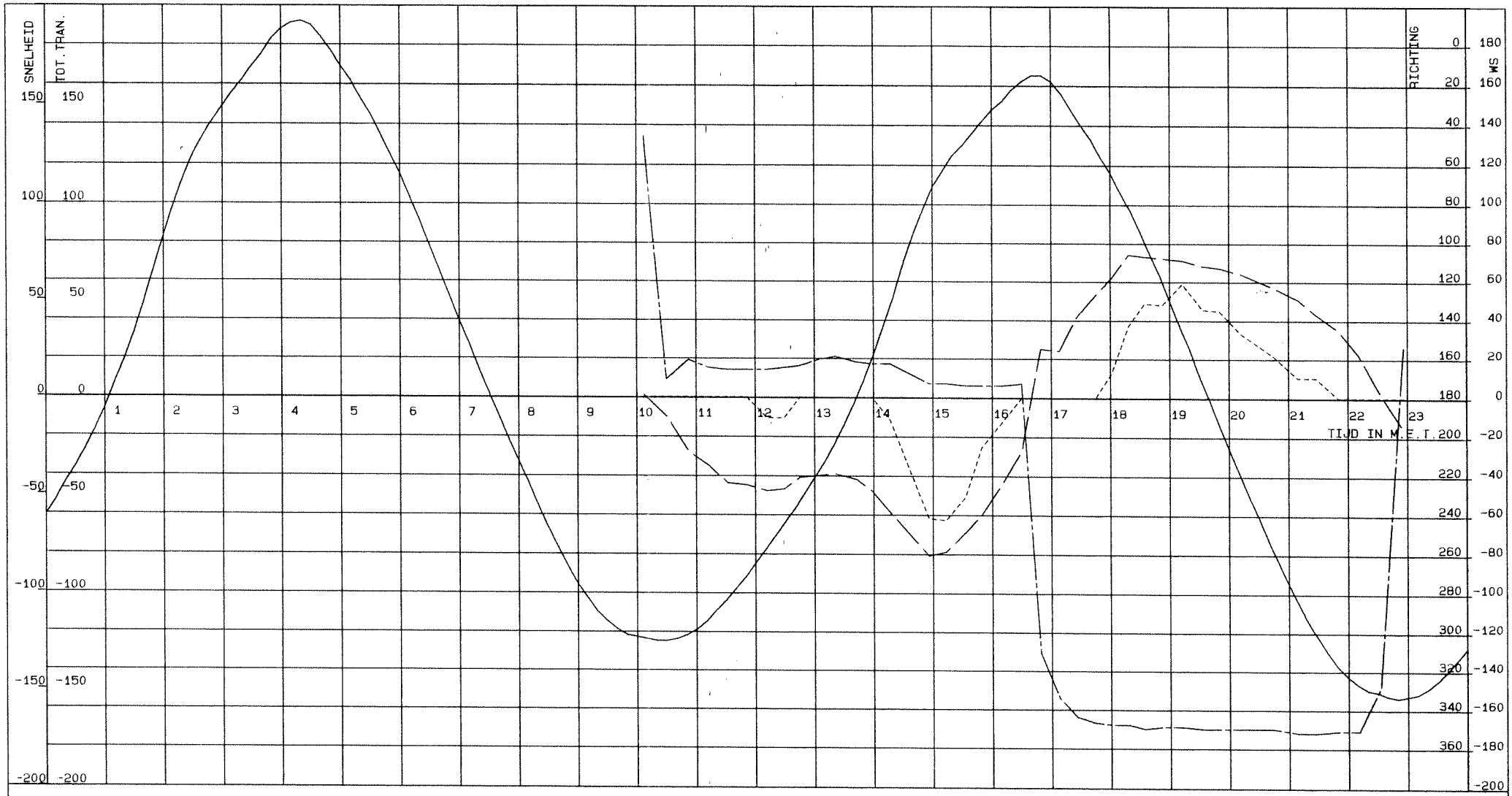

EOS KATS-STAVENISSE RAAI 6 MP 5

GETIJLIJN ZN .cm. SNELHEID.cm/s. TOTAAL TRANSPORT .g/ms. RICHTING.deg. GEMID. V EN R; TOTAAL T OVER VERTIKAAL

VAARTUIG : STEENVLIET
KASTNR. 102.3.5-08
VISNR. 102.3.3-04

POSITIE.X. : 52890
POSITIE.Y. : 399122

CYCLUSTIJD : 120
MIDD.TIJD : 120

DATUM : 05-06-1989
STARTTIJD : 10 u 01
EINDTIJD : 23 u 04

RIJKSWATERSTAAT
DIRECTIE ZEELAND
MEETDIENST

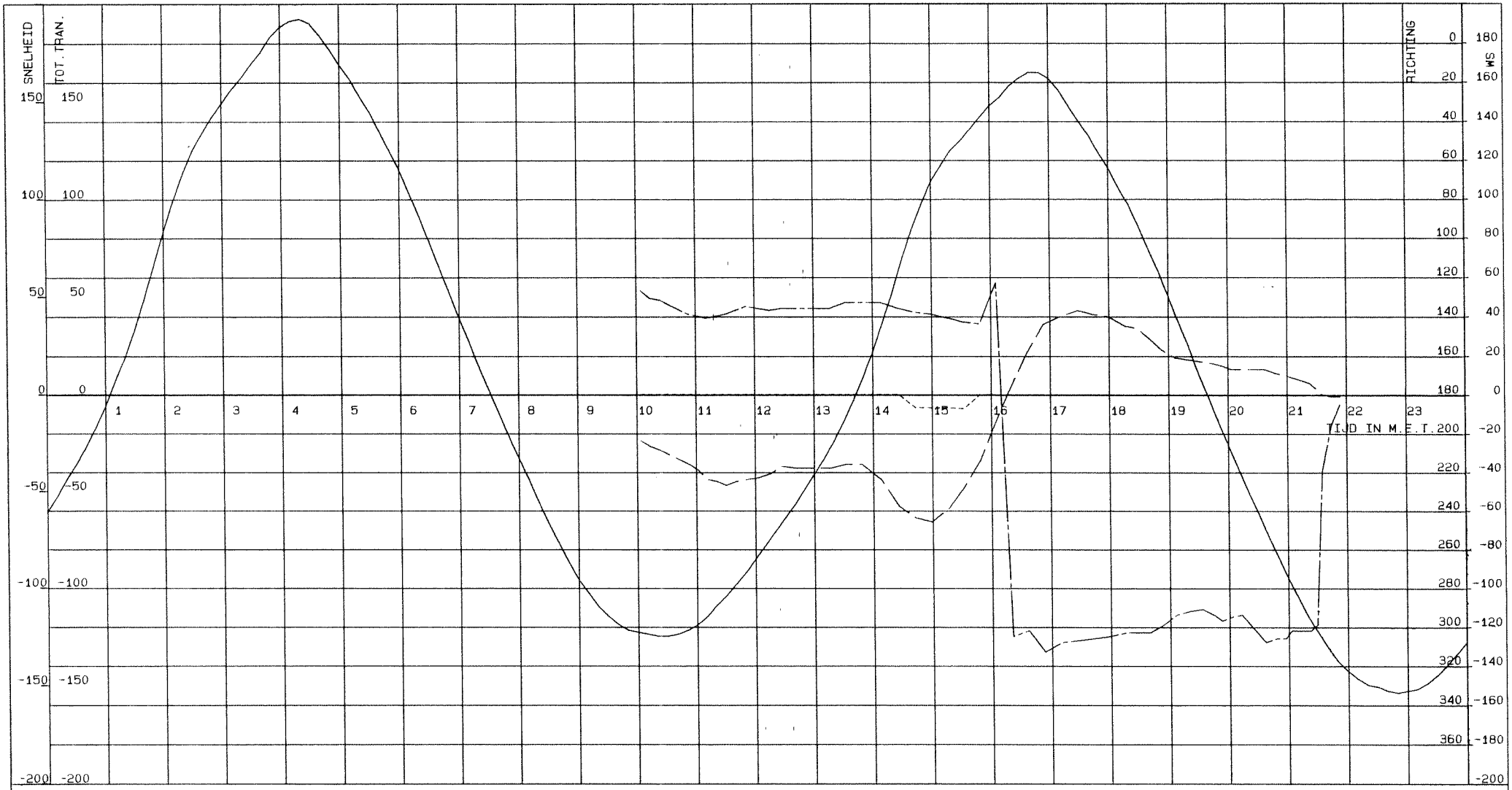

EOS KATS-STAVENISSE RAAI 6 MP 6

GETIJLIJN ZN .cm. SNELHEID.cm/s. TOTAAL TRANSPORT .g/ms. RICHTING.deg. GEMID. V EN R; TOTAAL T OVER VERTIKAAL

VAARTUIG :	MOLENVLIET			DATUM :	05-06-1989	RIJKSWATERSTAAT
KASTNR. :	102.3.5-11	POSITIE.X. :	53481	CYCLUSTIJD :	120	DIRECTIE ZEELAND
VISNR. :	102.3.3-02	POSITIE.Y. :	399263	MIDD.TIJD :	120	MEETDIENST
				EINDTIJD :	21 u 55	

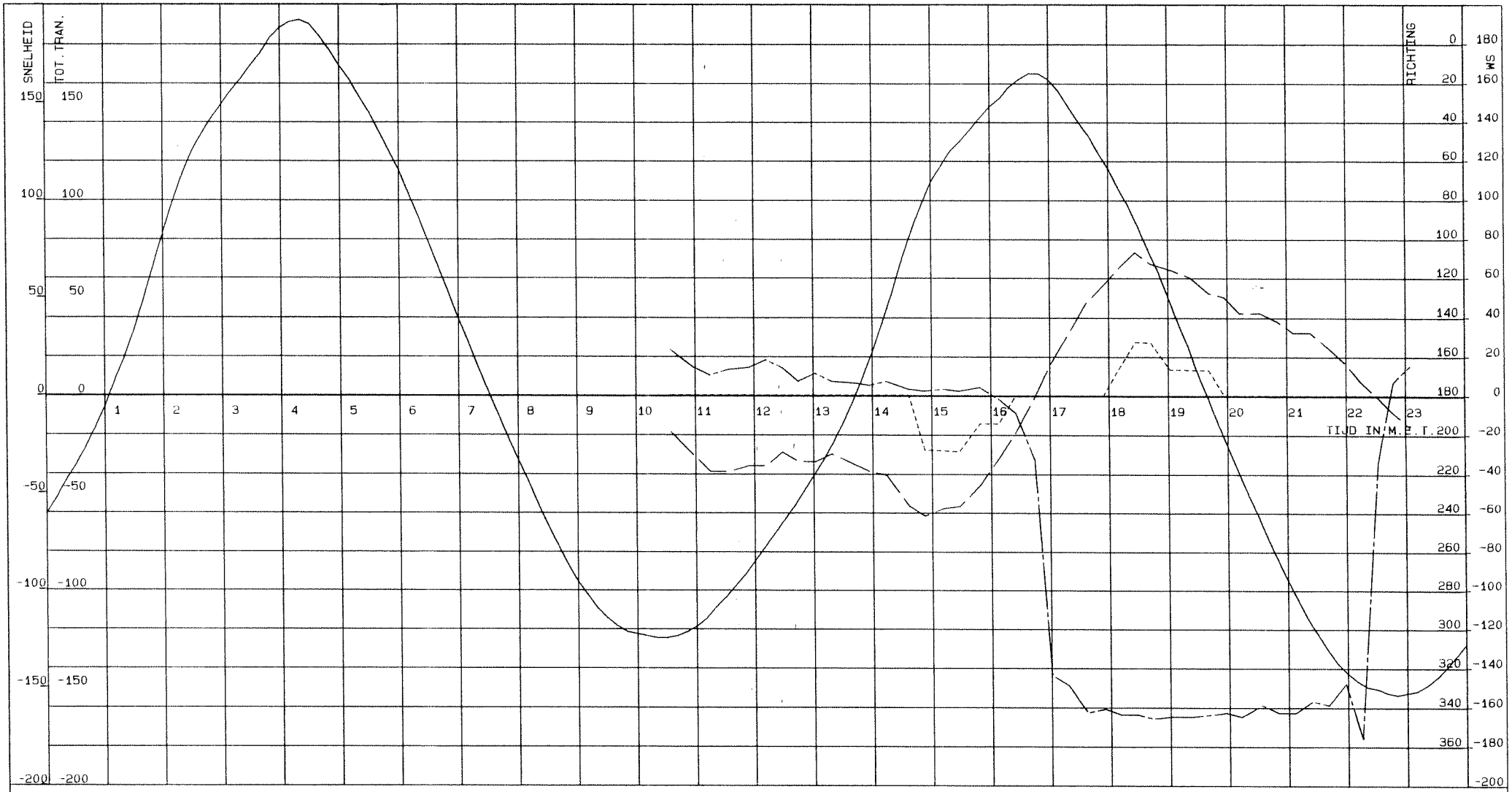

EOS KATS-STAVENISSE RAAI 6 MP 7

GETIJLIJN ZN .cm. SNELHEID.cm/s. TOTAAL TRANSPORT .g/ms. RICHTING.deg. GEMID. V EN R; TOTAAL T OVER VERTIKAAL

VAARTUIG . SWALINGE
KASTNR. 102.3.5-06 POSITIE.X. : 55930 CYCLUSTIJD : 120 DATUM : 05-06-1989 RIJKSWATERSTAAT
VISNR. 102.3.3-10 POSITIE.Y. : 399655 MIDD.TIJD : 120 STARTTIJD : 10 u 28 DIRECTIE ZEELAND
EINDTIJD : 23 u 11 MEETDIENST

Bijlage 22 : Krommen per meetniveau - zandconcentratie

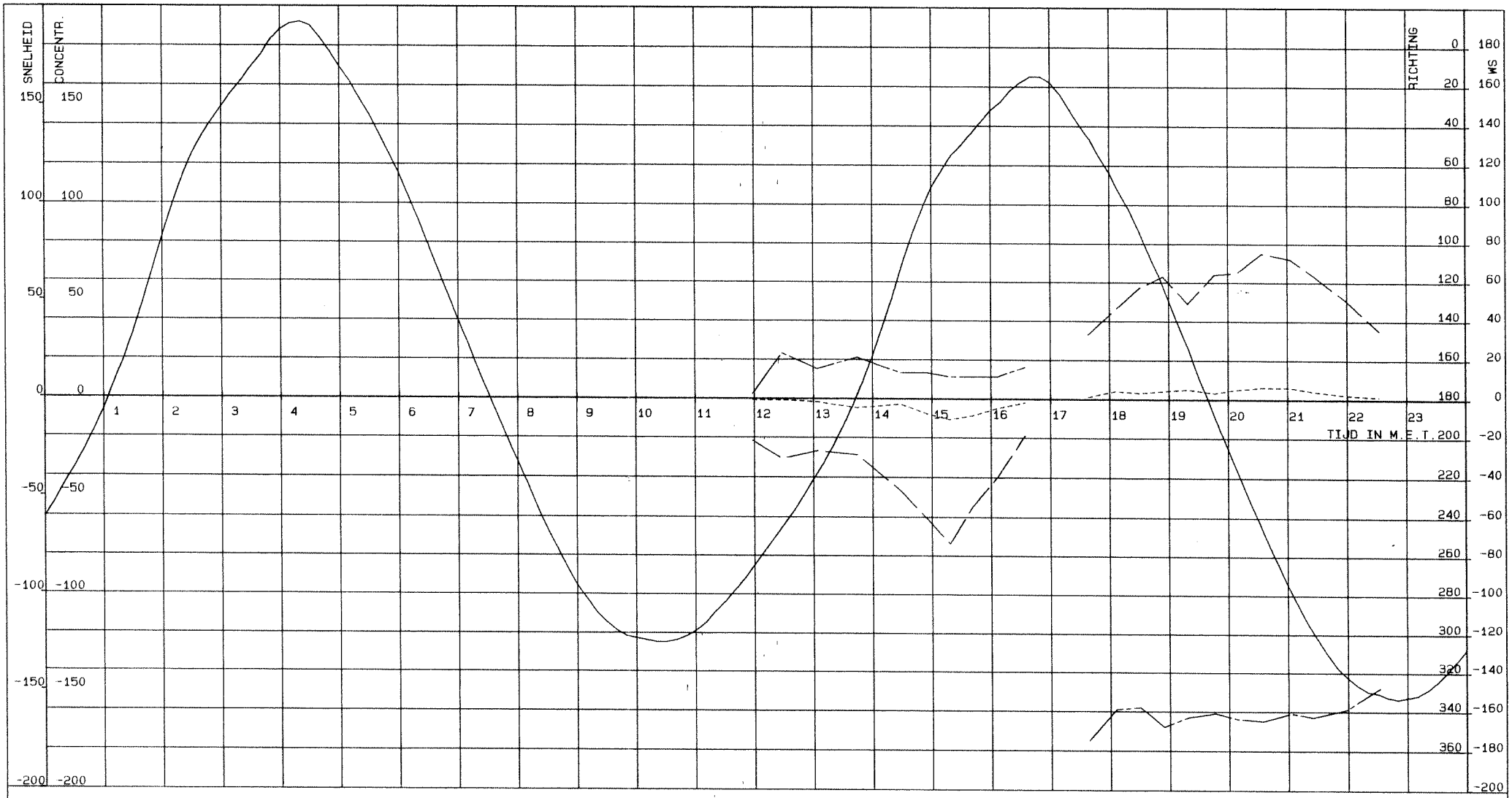

EOS KATS-STAVENISSE RAAI 6 MP 3

GETIJLIJN ZN .cm. SNELHEID.cm/s. CONCENTRATIE.mg/l. RICHTING.deg.

VAARTUIG : WIJTVLIET
KASTNR. : 102.3.5-10
VISNR. : 102.3.3-09

POSITIE.X. : 52058
POSITIE.Y. : 398991

CYCLUSTIJD : 120
MIDD.TIJD : 120

DATUM : 05-06-1989
STARTTIJD : 11 u 58
EINDTIJD : 22 u 56

AFSTAND TOT BODEM: 100 CM

RIJKSWATERSTAAT
DIRECTIE ZEELAND
MEETDIENST

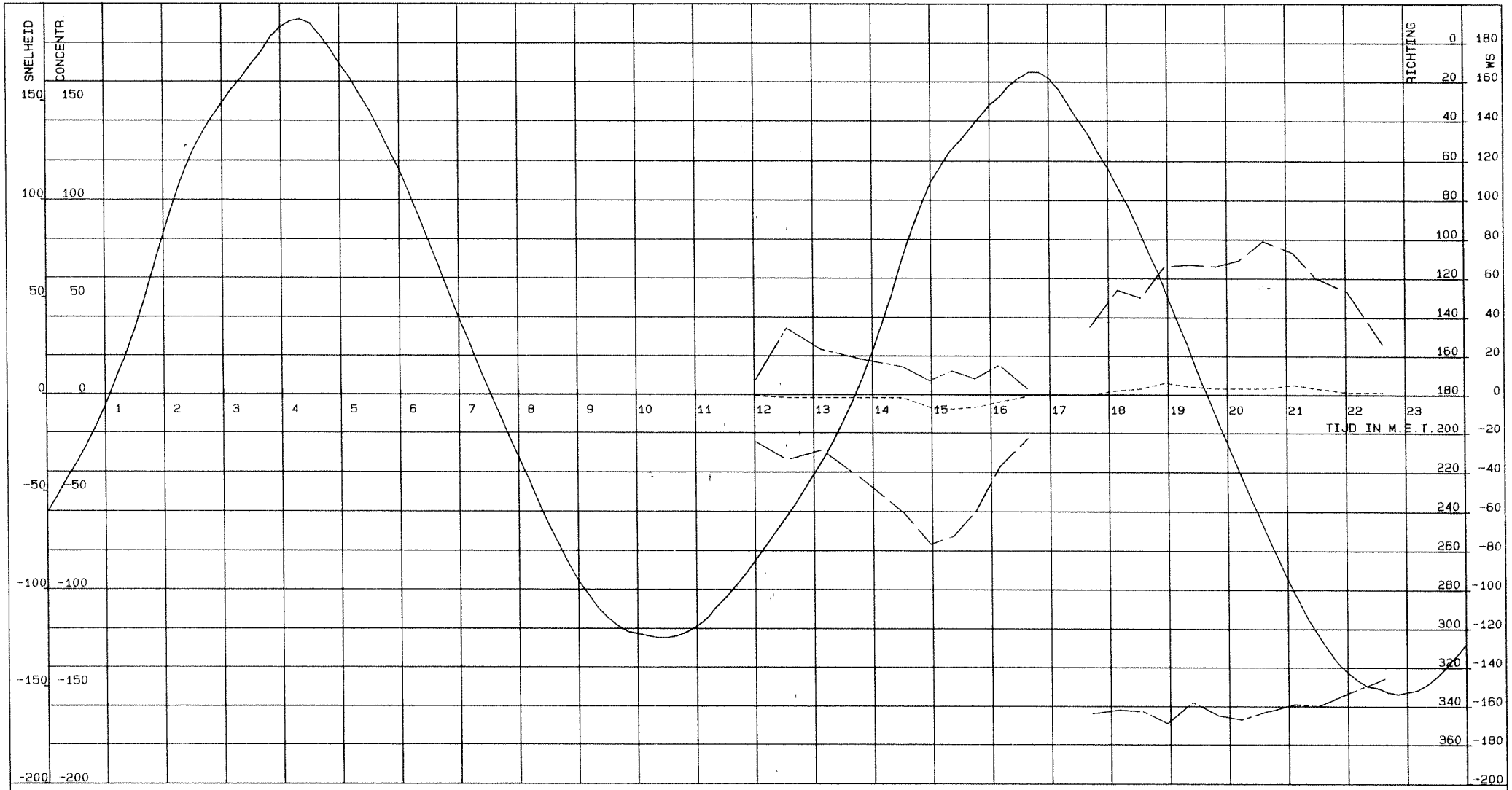

EOS KATS-STAVENISSE RAAI 6 MP 3

GETIJLIJN ZN .cm. SNELHEID.cm/s. CONCENTRATIE.mg/l. RICHTING.deg.

VAARTUIG :	WIJTVLIET			DATUM :	05-06-1989	AFSTAND TOT BODEM: 200 CM	RIJKSWATERSTAAT
KASTNR. :	102.3.5-10	POSITIE.X. :	52058	CYCLUSTIJD :	120	STARTTIJD : 11 u 58	DIRECTIE ZEELAND
VISNR. :	102.3.3-09	POSITIE.Y. :	398991	MIDD.TIJD :	120	EINDTIJD : 22 u 56	MEETDIENST

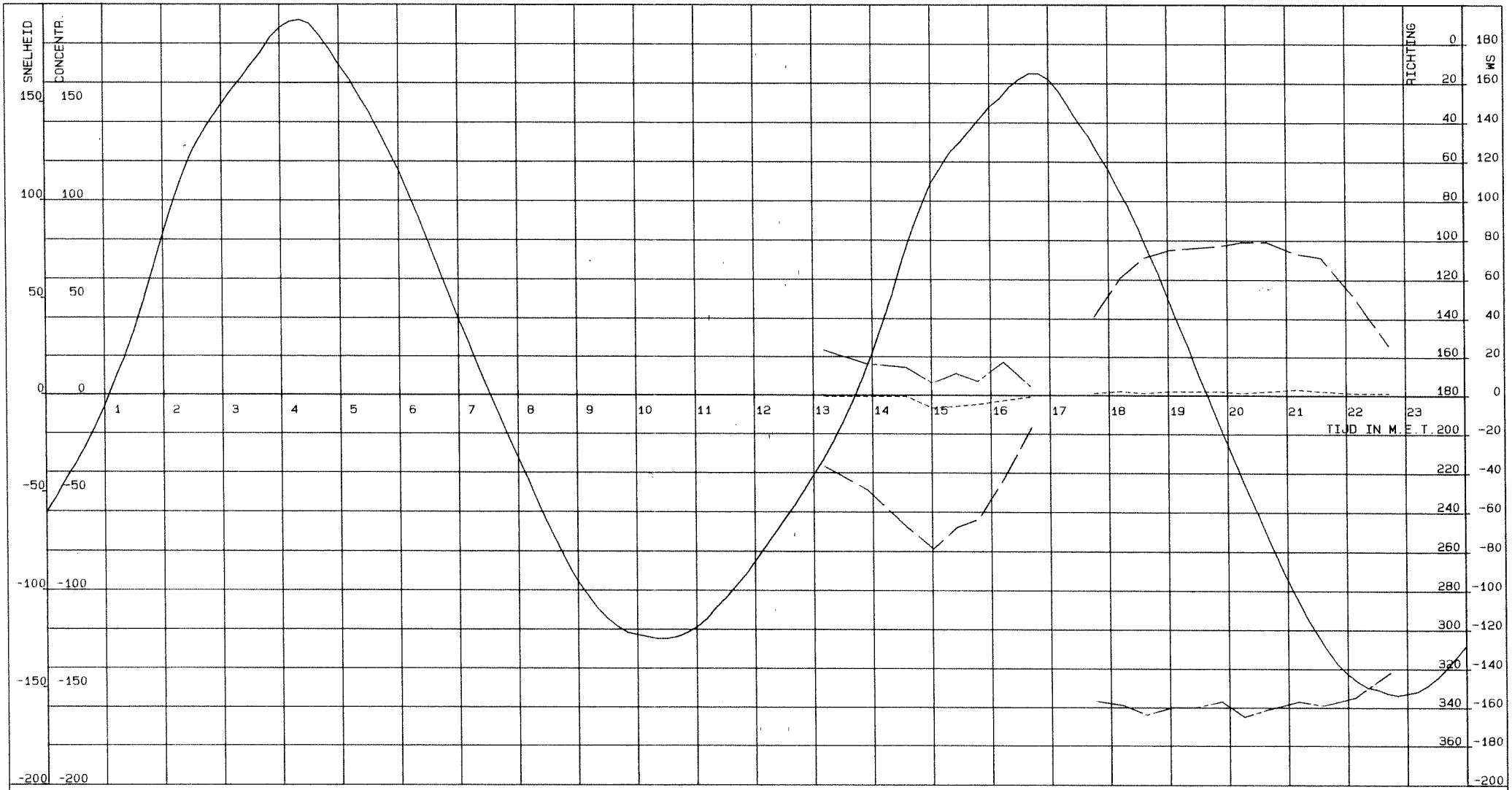

EOS KATS-STAVENISSE RAAI 6 MP 3

GETIJLIJN ZN .cm. SNELHEID.cm/s. CONCENTRATIE.mg/l. RICHTING.deg.

VAARTUIG : WIJTVLIET
KASTNR. : 102.3.5-10
VISNR. : 102.3.3-09

POSITIE.X. : 52058
POSITIE.Y. : 398991

CYCLUSTIJD : 120
MIDD.TIJD : 120

DATUM : 05-06-1989
STARTTIJD : 11 u 58
EINDTIJD : 22 u 56

AFSTAND TOT BODEM: 400 CM

RIJKSWATERSTAAT
DIRECTIE ZEELAND
MEETDIENST

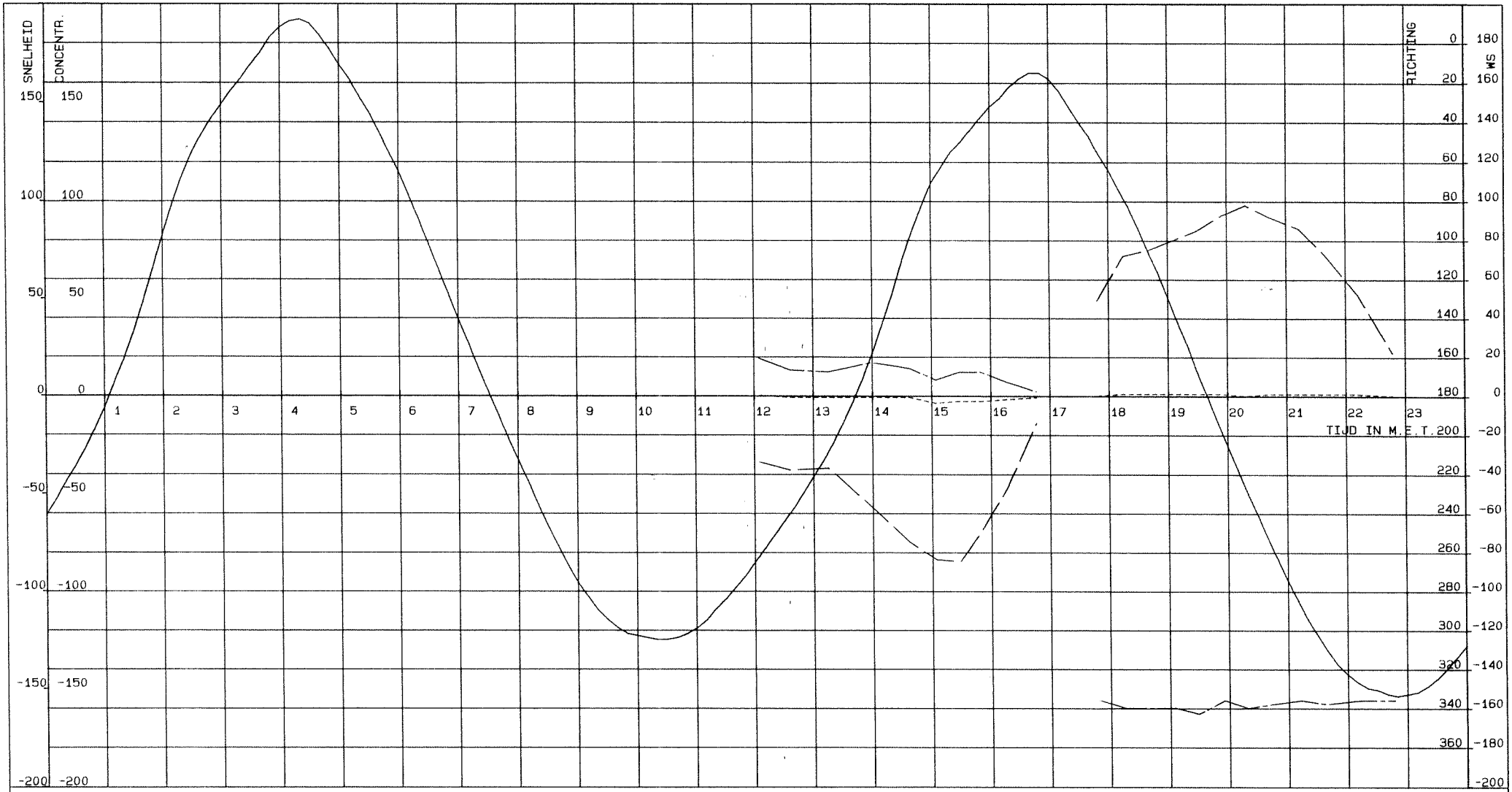

EOS KATS-STAVENISSE RAAI 6 MP 3

GETIJLIJN ZN .cm. SNELHEID.cm/s. CONCENTRATIE.mg/l. RICHTING.deg.

VAARTUIG :	WIJTVLIET			DATUM :	05-06-1989	AFSTAND TOT BODEM: 800 CM	RIJKSWATERSTAAT
KASTNR.	102.3.5-10	POSITIE.X.	52058	CYCLUSTIJD :	120	STARTTIJD : 11 u 58	DIRECTIE ZEELAND
VISNR.	102.3.3-09	POSITIE.Y.	398991	MIDD.TIJD :	120	EINDTIJD : 22 u 56	MEETDIENST

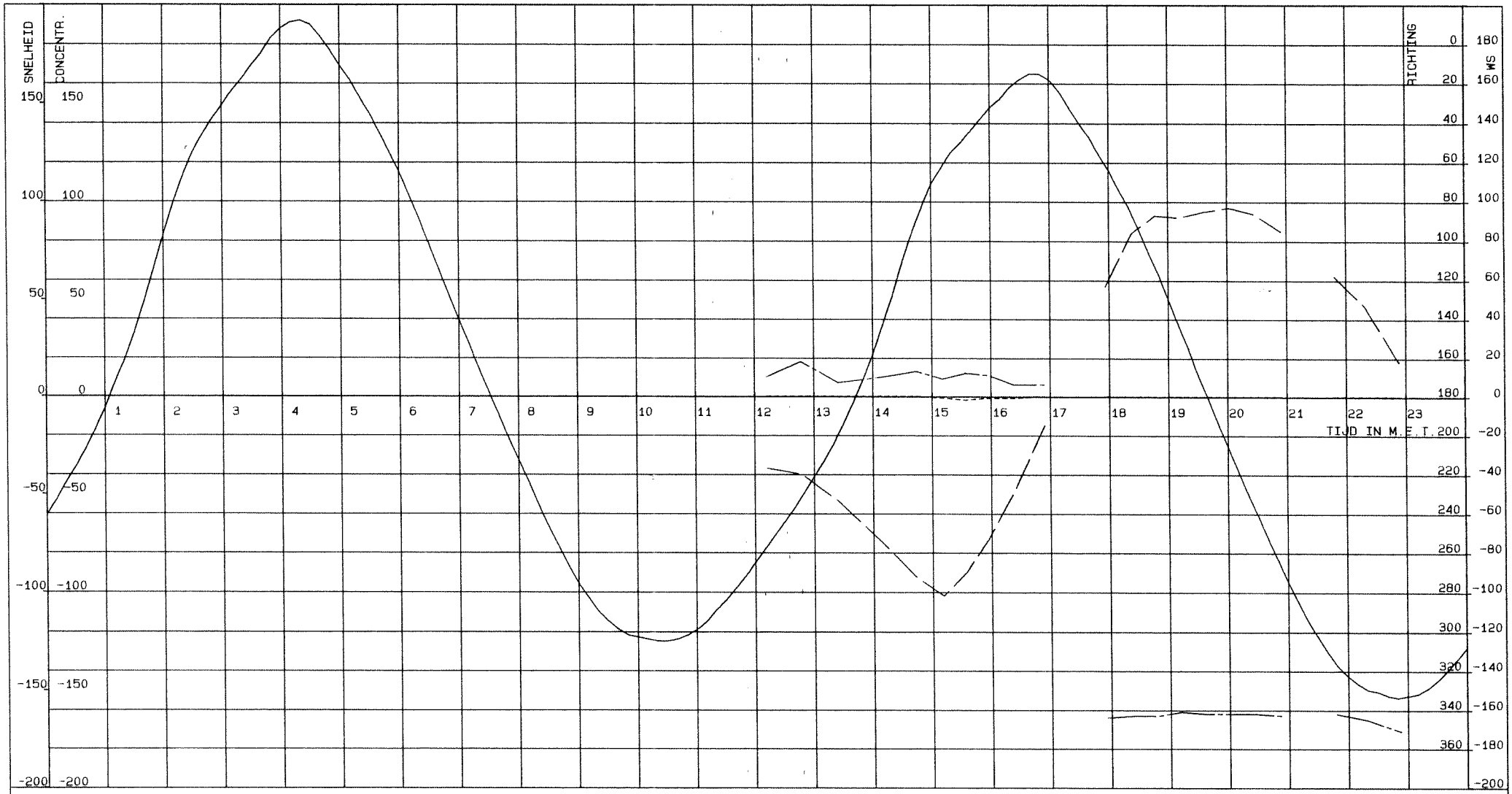

EOS KATS-STAVENISSE RAAI 6 MP 3

GETIJLIJN ZN .cm. SNELHEID.cm/s. CONCENTRATIE.mg/l. RICHTING.deg.

VAARTUIG :	WIJTVLIET			DATUM :	05-06-1989	AFSTAND TOT OPP. : 800 CM	RIJKSWATERSTAAT
KASTNR. :	102.3.5-10	POSITIE.X. :	52058	CYCLUSTIJD :	120	STARTTIJD : 11 u 58	DIRECTIE ZEELAND
VISNR. :	102.3.3-09	POSITIE.Y. :	398991	MIDD.TIJD :	120	EINDTIJD : 22 u 56	MEETDIENST

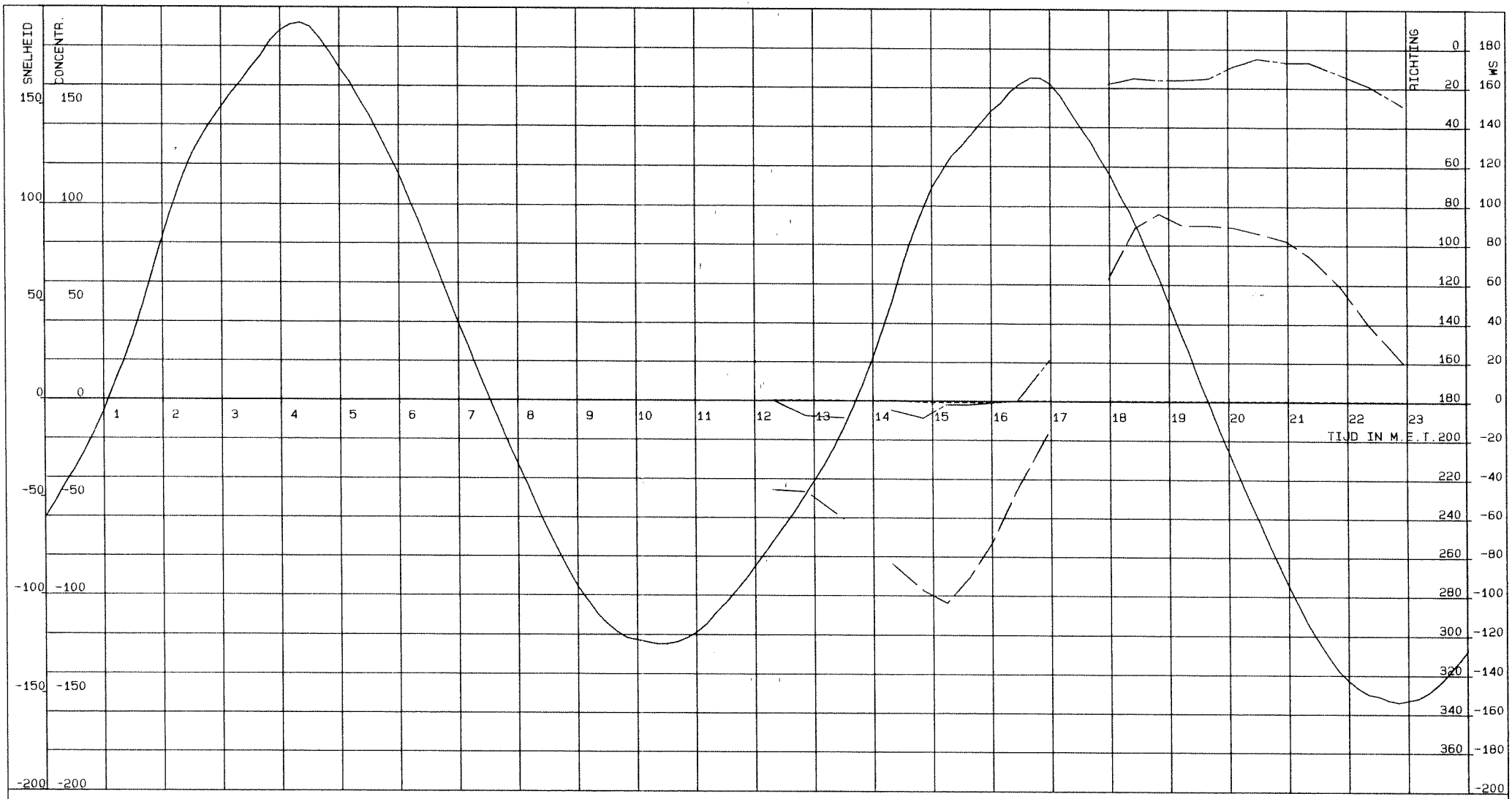

EOS KATS-STAVENISSE RAAI 6 MP 3

GETIJLIJN ZN .cm. SNELHEID.cm/s. CONCENTRATIE.mg/l. RICHTING.deg.

VAARTUIG : WIJTVLIET
KASTNR. : 102.3.5-10
VISNR. : 102.3.3-09

POSITIE.X. : 52058
POSITIE.Y. : 398991

CYCLUSTIJD : 120
MIDD.TIJD : 120

DATUM : 05-06-1989
STARTTIJD : 11 u 58
EINDTIJD : 22 u 56

AFSTAND TOT OPP. : 200 CM

RIJKSWATERSTAAT
DIRECTIE ZEELAND
MEETDIENST

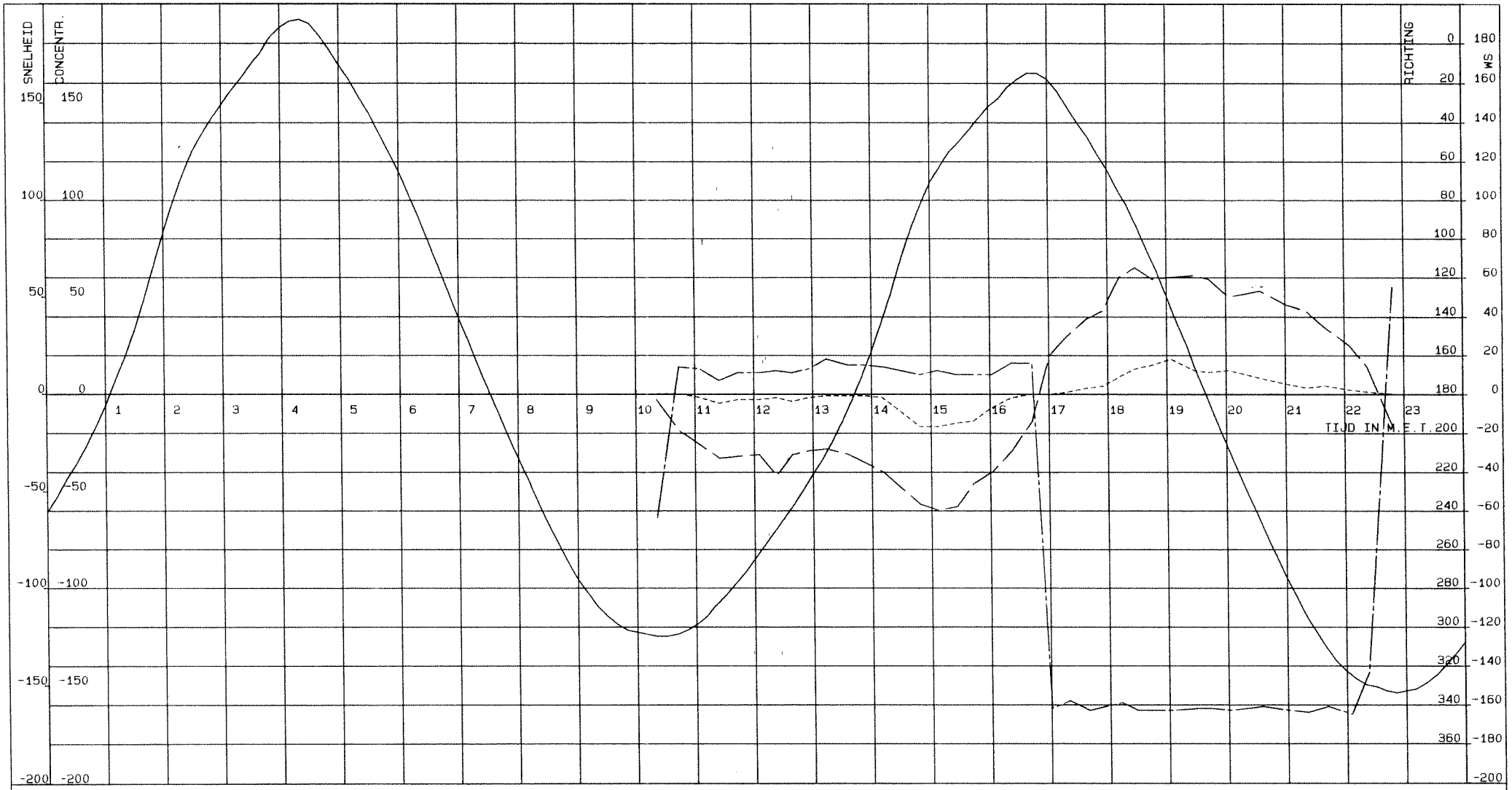

EOS KATS-STAVENISSE RAAI 6 MP 5

GETIJLIJN ZN .cm. SNELHEID.cm/s. CONCENTRATIE.mg/l. RICHTING.deg.

VAARTUIG :	STEENVLIET			DATUM :	05-06-1989	AFSTAND TOT BODEM: 100 CM	RIJKSWATERSTAAT
KASTNR.	102.3.5-08	POSITIE.X.	52890	CYCLUSTIJD :	120	STARTTIJD : 10 u 01	DIRECTIE ZEELAND
VISNR.	102.3.3-04	POSITIE.Y.	399122	MIDD.TIJD :	120	EINDTIJD : 23 u 04	MEETDIENST

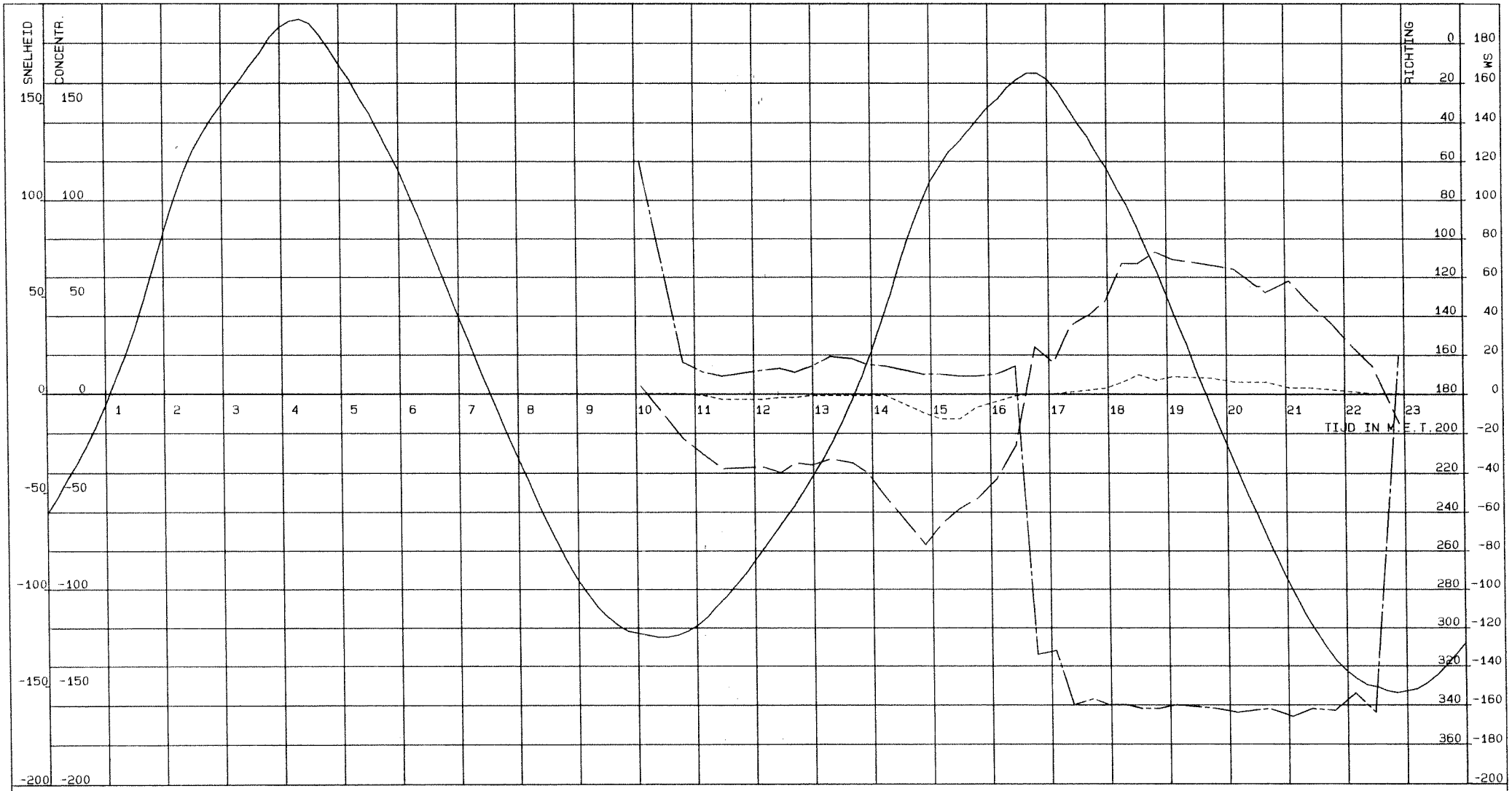

EOS KATS-STAVENISSE RAAI 6 MP 5

GETIJLIJN ZN .cm. . SNELHEID.cm/s. CONCENTRATIE.mg/l. RICHTING.deg.

VAARTUIG .	STEENVLIET			DATUM :	05-06-1989	AFSTAND TOT BODEM: 200 CM	RIJKSWATERSTAAT
KASTNR. .	102.3.5-08	POSITIE.X. .	52890	CYCLUSTIJD :	120	STARTTIJD : 10 u 01	DIRECTIE ZEELAND
VISNR. .	102.3.3-04	POSITIE.Y. .	399122	MIDD.TIJD :	120	EINDTIJD : 23 u 04	MEETDIENST

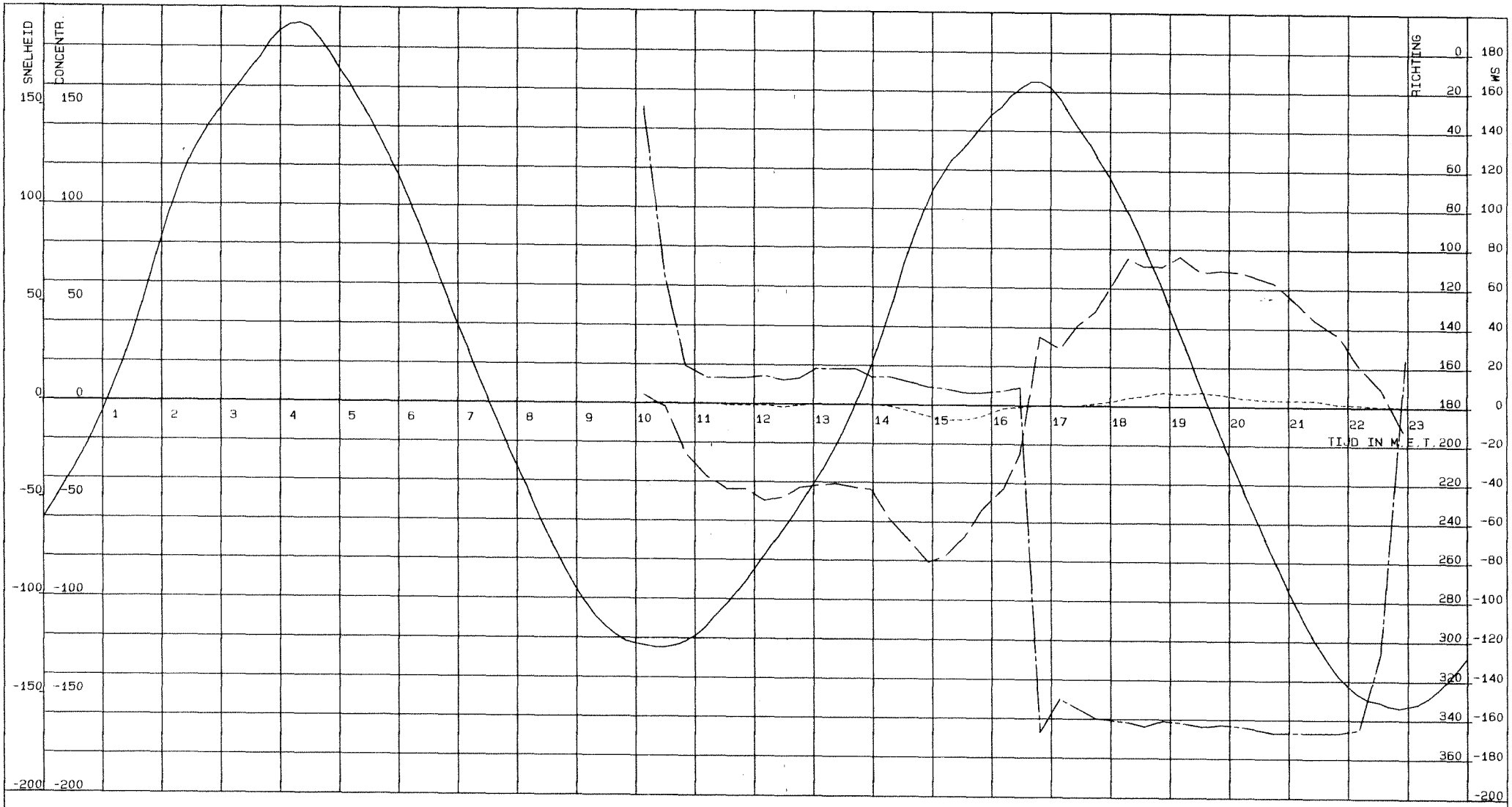

EOS KATS-STAVENISSE RAAI 6 MP 5

———— GETIJLIJN ZN .cm. — — — . SNELHEID.cm/s. - - - - - - - - - . CONCENTRATIE.mg/l. ——— . RICHTING.deg.

VAARTUIG : STEENVLIET
KASTNR. 102.3.5-08
VISNR. 102.3.3-04

POSITIE.X. : 52890
POSITIE.Y. : 399122

CYCLUSTIJD : 120
MIDD.TIJD : 120

DATUM : 05-06-1989
STARTTIJD : 10 u 01
EINDTIJD : 23 u 04

AFSTAND TOT BODEM: 400 CM

RIJKSWATERSTAAT
DIRECTIE ZEELAND
MEETDIENST

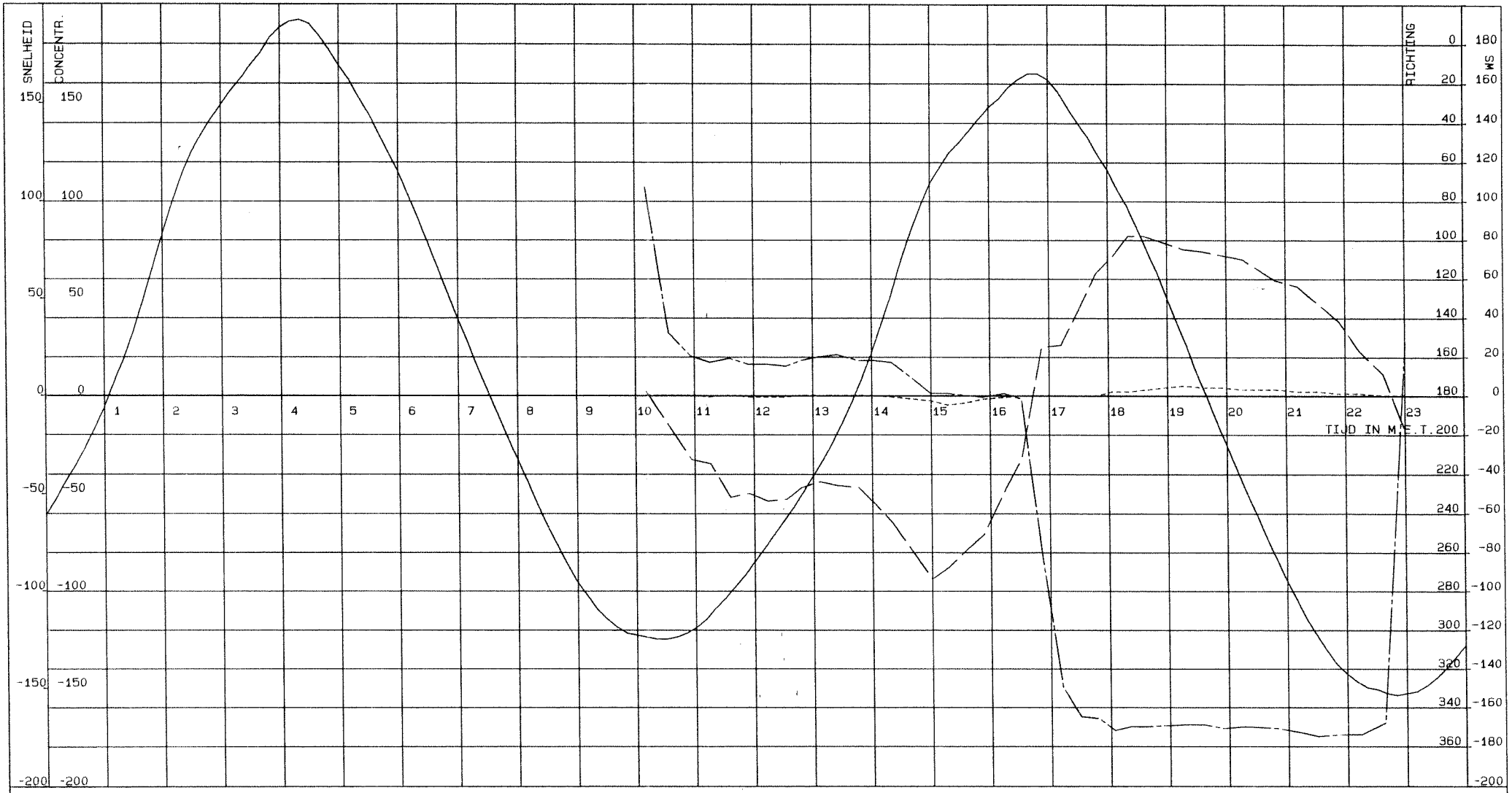

EOS KATS-STAVENISSE RAAI 6 MP 5

GETIJLIJN ZN .cm. . SNELHEID.cm/s. CONCENTRATIE.mg/l. RICHTING.deg.

VAARTUIG :	STEENVLIET				DATUM :	05-06-1989	AFSTAND TOT OPP. : 400 CM	RIJKSWATERSTAAT
KASTNR.	102.3.5-08	POSITIE.X. :	52890	CYCLUSTIJD :	120	STARTTIJD :	10 u 01	DIRECTIE ZEELAND
VISNR.	102.3.3-04	POSITIE.Y. :	399122	MIDD.TIJD :	120	EINDTIJD :	23 u 04	MEETDIENST

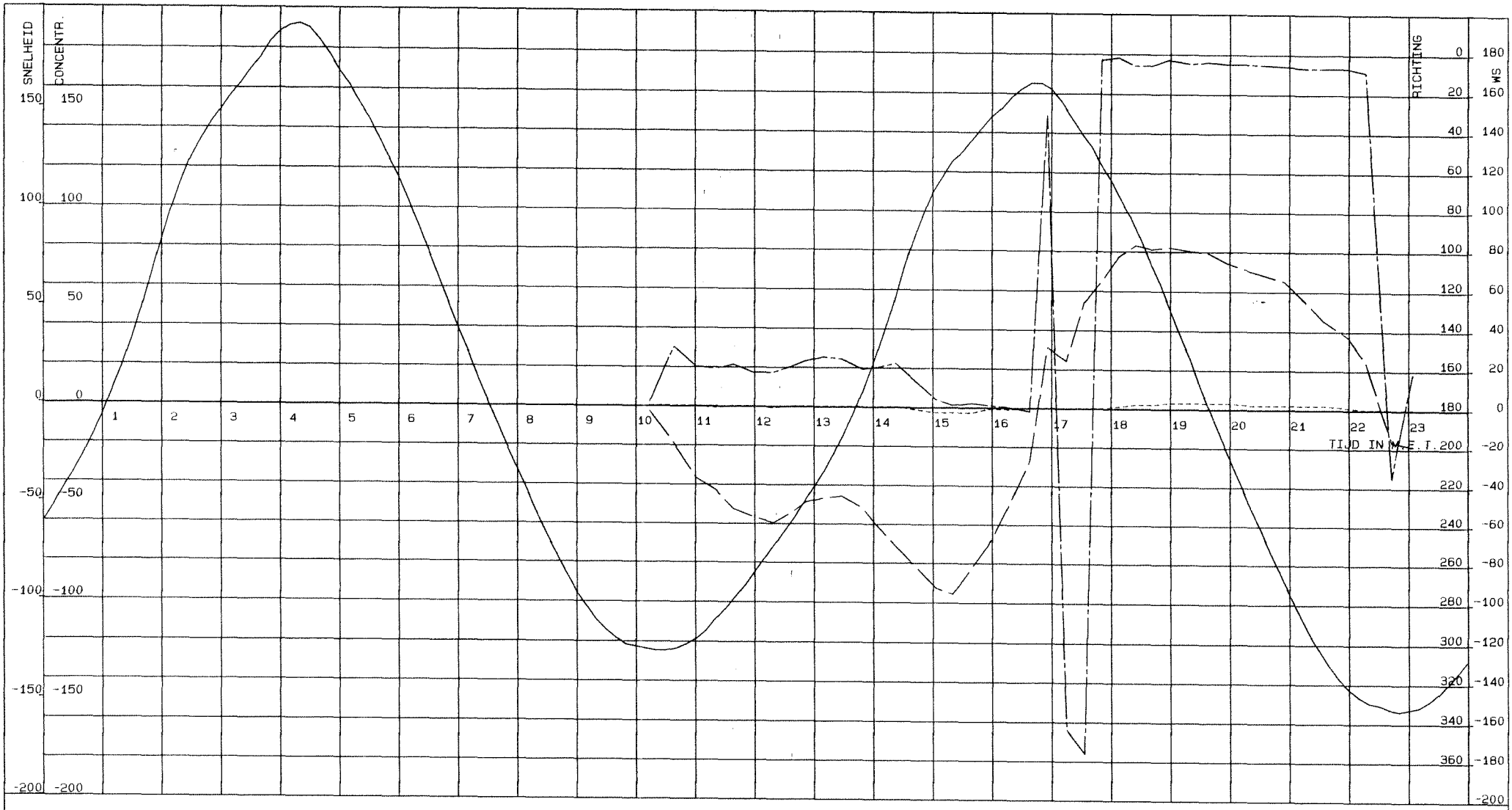

EOS KATS-STAVENISSE RAAI 6 MP 5

GETIJLIJN ZN .cm. SNELHEID.cm/s. CONCENTRATIE.mg/l. RICHTING.deg.

VAARTUIG : STEENVLIET
KASTNR. : 102.3.5-08
VISNR. : 102.3.3-04

POSITIE.X. : 52890
POSITIE.Y. : 399122

CYCLUSTIJD : 120
MIDD.TIJD : 120

DATUM : 05-06-1989
STARTTIJD : 10 u 01
EINDTIJD : 23 u 04

AFSTAND TOT OPP. : 200 CM

RIJKSWATERSTAAT
DIRECTIE ZEELAND
MEETDIENST

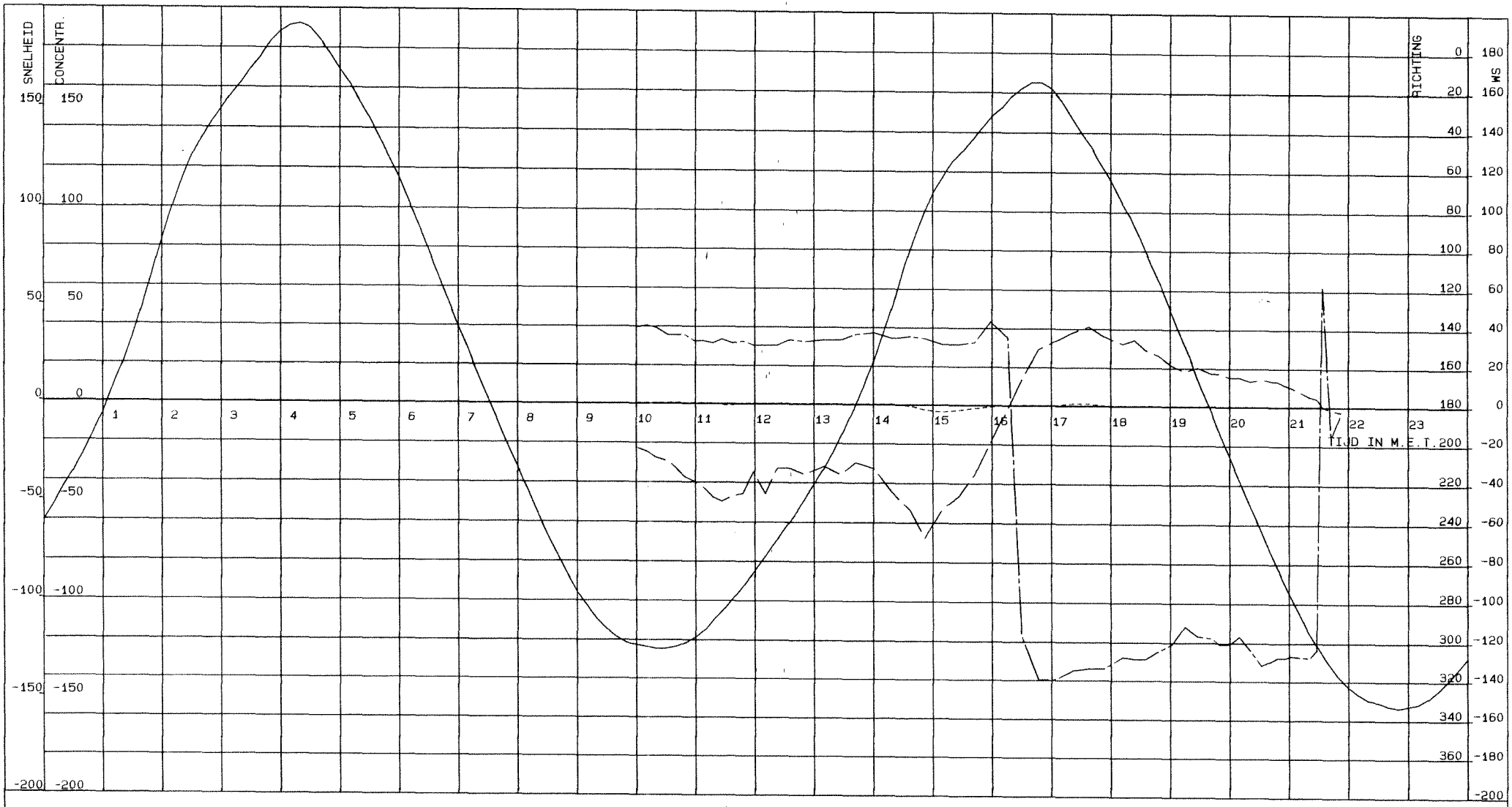

EOS KATS-STAVENISSE RAAI 6 MP 6

GETIJLIJN ZN .cm. SNELHEID.cm/s. CONCENTRATIE.mg/l. RICHTING.deg.

VAARTUIG : MOLENVLIET
KASTNR. 102.3.5-11
VISNR. 102.3.3-02

POSITIE.X. : 53481
POSITIE.Y. : 399263

CYCLUSTIJD : 120
MIDD.TIJD : 120

DATUM : 05-06-1989
STARTTIJD : 10 u 00
EINDTIJD : 21 u 55

AFSTAND TOT BODEM: 100 CM

RIJKSWATERSTAAT
DIRECTIE ZEELAND
MEETDIENST

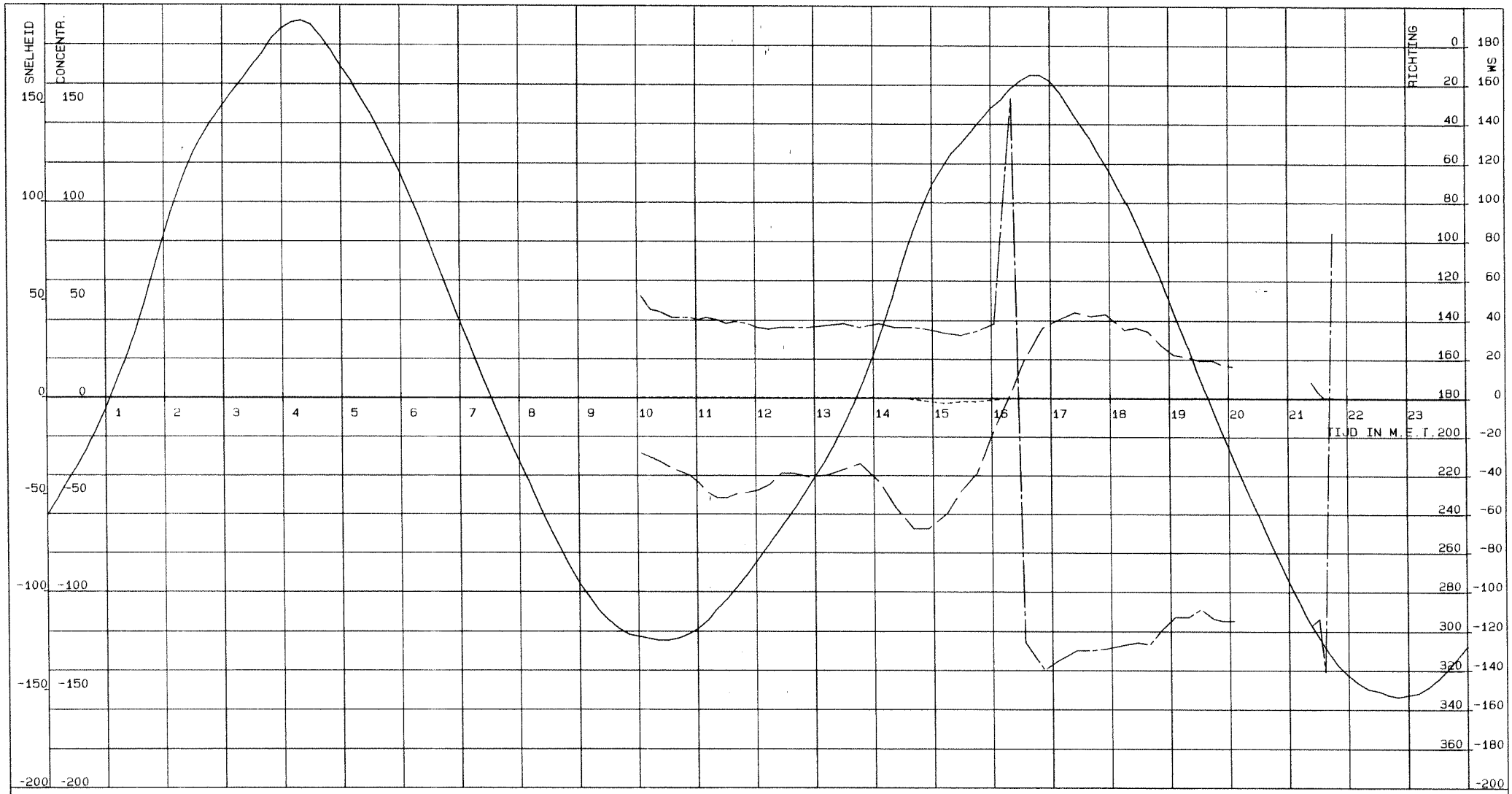

EOS KATS-STAVENISSE RAAI 6 MP 6

GETIJLIJN ZN .cm. SNELHEID.cm/s. CONCENTRATIE.mg/l. RICHTING.deg.

VAARTUIG :	MOLENVLIET			DATUM :	05-06-1989	AFSTAND TOT BODEM: 200 CM	RIJKSWATERSTAAT
KASTNR. :	102.3.5-11	POSITIE.X. :	53481	CYCLUSTIJD :	120	STARTTIJD : 10 u 00	DIRECTIE ZEELAND
VISNR. :	102.3.3-02	POSITIE.Y. :	399263	MIDD.TIJD :	120	EINDTIJD : 21 u 55	MEETDIENST

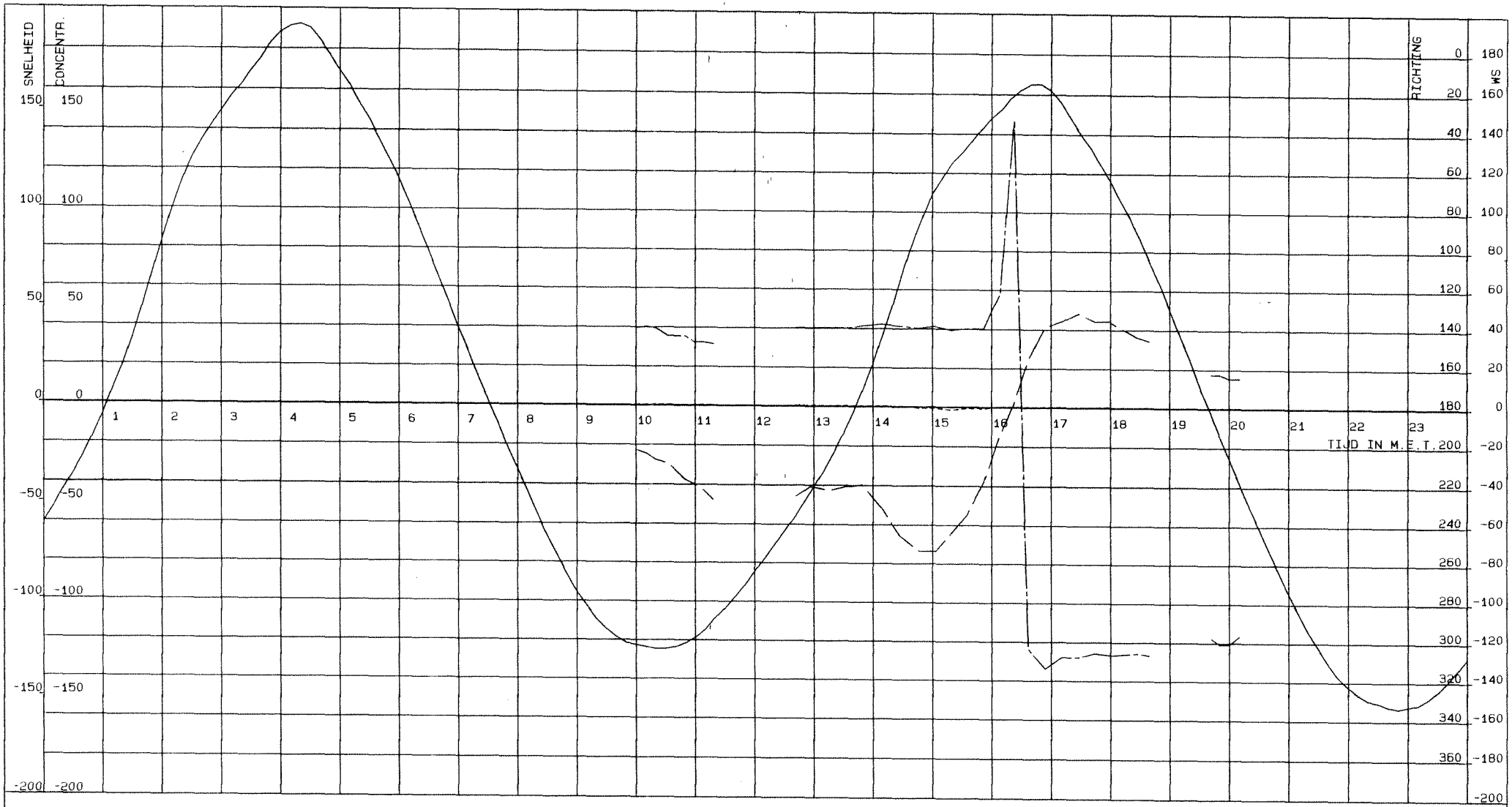

EOS KATS-STAVENISSE RAAI 6 MP 6

GETIJLIJN ZN .cm. SNELHEID.cm/s. CONCENTRATIE.mg/l. RICHTING.deg.

VAARTUIG . MOLENVLIET
KASTNR. 102.3.5-11
VISNR. 102.3.3-02

POSITIE.X. 53481
POSITIE.Y. 399263

CYCLUSTIJD : 120
MIDD.TIJD : 120

DATUM : 05-06-1989
STARTTIJD : 10 u 00
EINDTIJD : 21 u 55

AFSTAND TOT OPP. : 300 CM

RIJKSWATERSTAAT
DIRECTIE ZEELAND
MEETDIENST

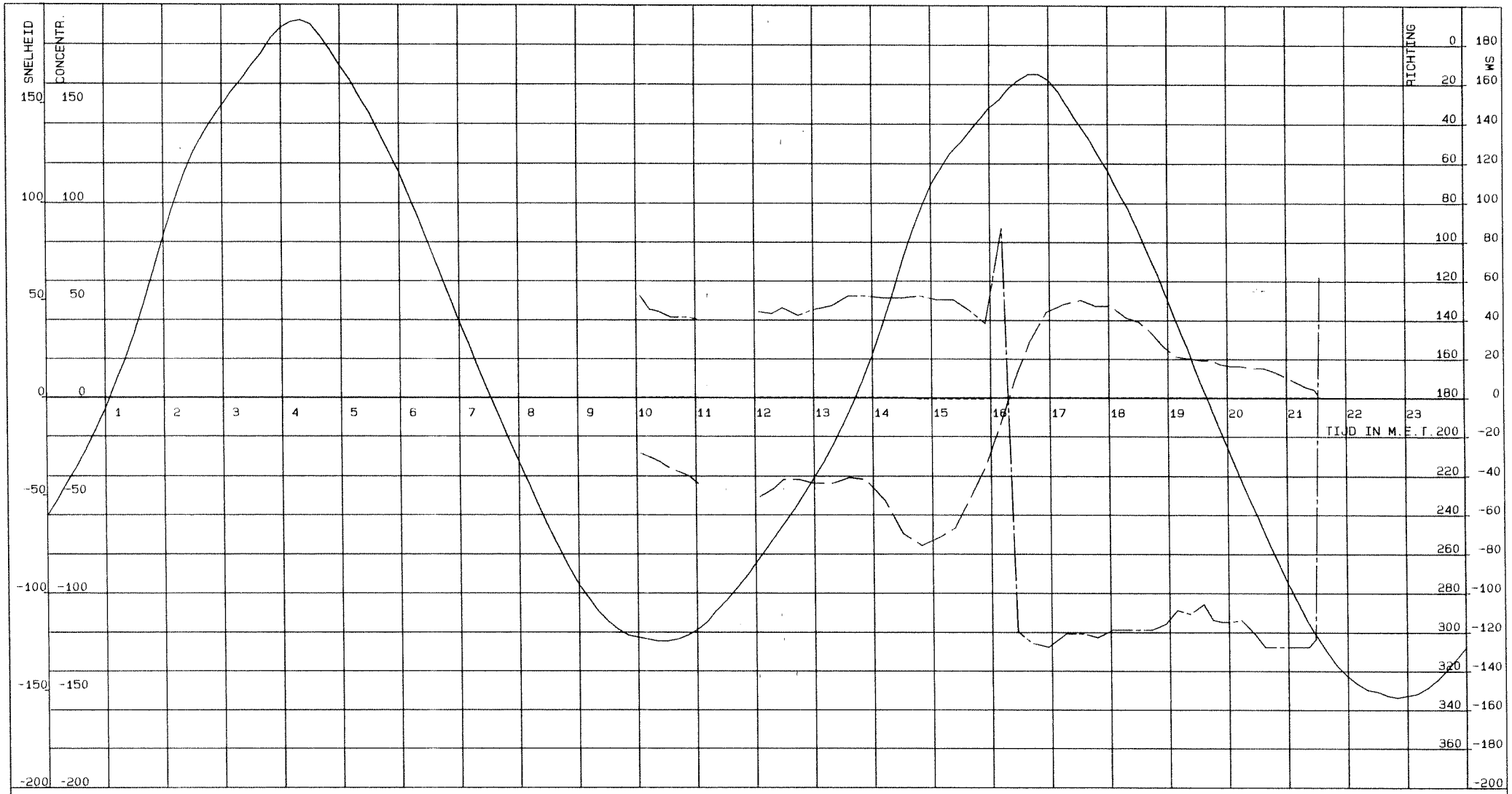

EOS KATS-STAVENISSE RAAI 6 MP 6

GETIJLIJN ZN .cm. SNELHEID.cm/s. CONCENTRATIE.mg/l. RICHTING.deg.

VAARTUIG : MOLENVLIET
KASTNR. : 102.3.5-11
VISNR. : 102.3.3-02

POSITIE.X. : 53481
POSITIE.Y. : 399263

CYCLUSTIJD : 120
MIDD.TIJD : 120

DATUM : 05-06-1989
STARTTIJD : 10 u 00
EINDTIJD : 21 u 55

AFSTAND TOT OPP. : 200 CM

RIJKSWATERSTAAT
DIRECTIE ZEELAND
MEETDIENST

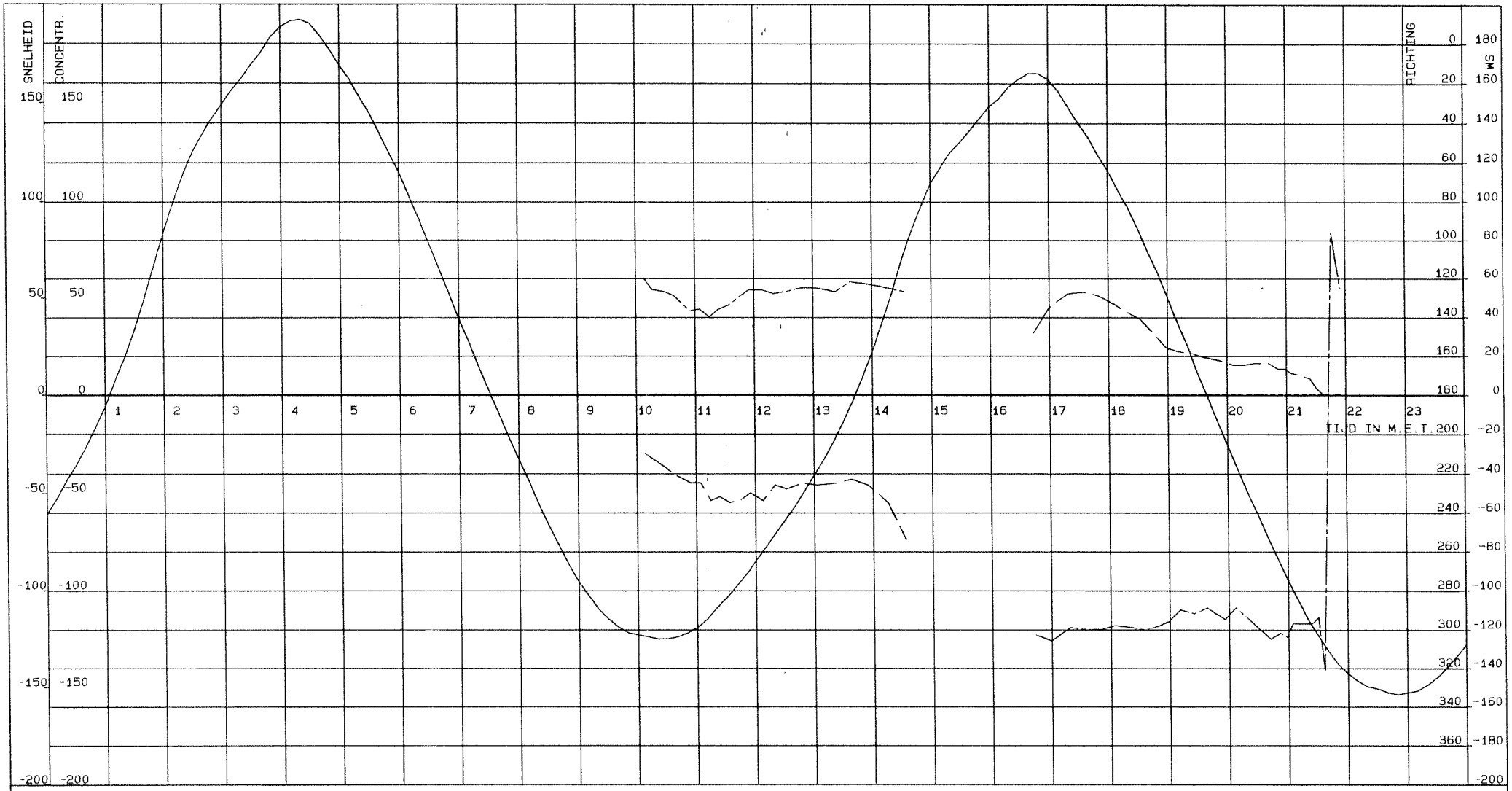

EOS KATS-STAVENISSE RAAI 6 MP 6

GETIJLIJN ZN .cm. SNELHEID.cm/s. CONCENTRATIE.mg/l. RICHTING.deg.

VAARTUIG :	MOLENVLIET			DATUM :	05-06-1989	AFSTAND TOT OPP. . 100 CM	RIJKSWATERSTAAT
KASTNR.	102.3.5-11	POSITIE.X. .	53481	CYCLUSTIJD :	120	STARTTIJD : 10 u 00	DIRECTIE ZEELAND
VISNR.	102.3.3-02	POSITIE.Y. .	399263	MIDD.TIJD :	120	EINDTIJD : 21 u 55	MEETDIENST

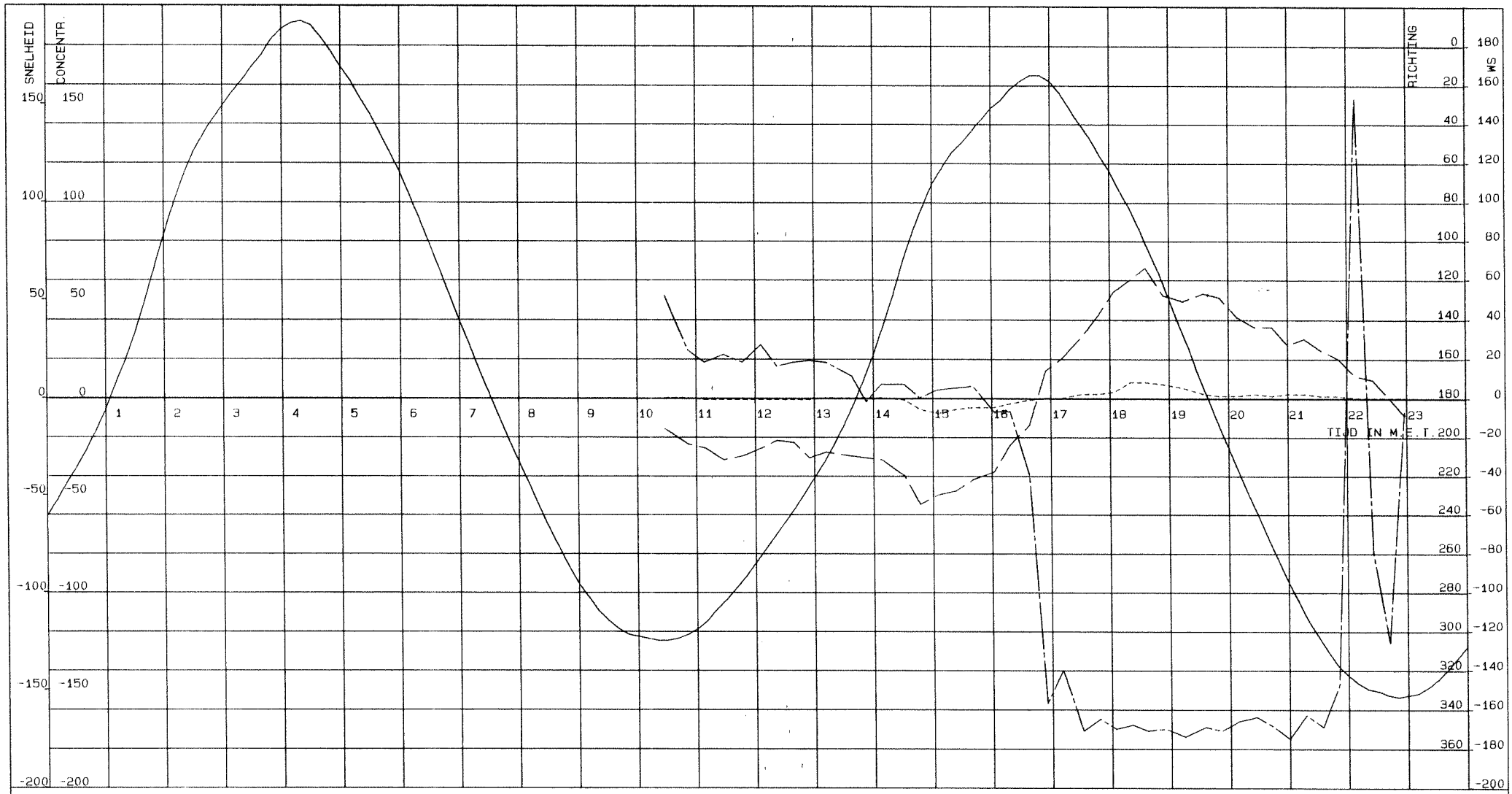

EOS KATS-STAVENISSE RAAI 6 MP 7

GETIJLIJN ZN .cm. SNELHEID.cm/s. CONCENTRATIE.mg/l. RICHTING.deg.

VAARTUIG :	SWALINGE			DATUM :	05-06-1989	AFSTAND TOT BODEM: 100 CM	RIJKSWATERSTAAT
KASTNR.	102.3.5-06	POSITIE.X.	55930	CYCLUSTIJD :	120	STARTTIJD : 10 u 28	DIRECTIE ZEELAND
VISNR.	102.3.3-10	POSITIE.Y.	399655	MIDD.TIJD :	120	EINDTIJD : 23 u 11	MEETDIENST

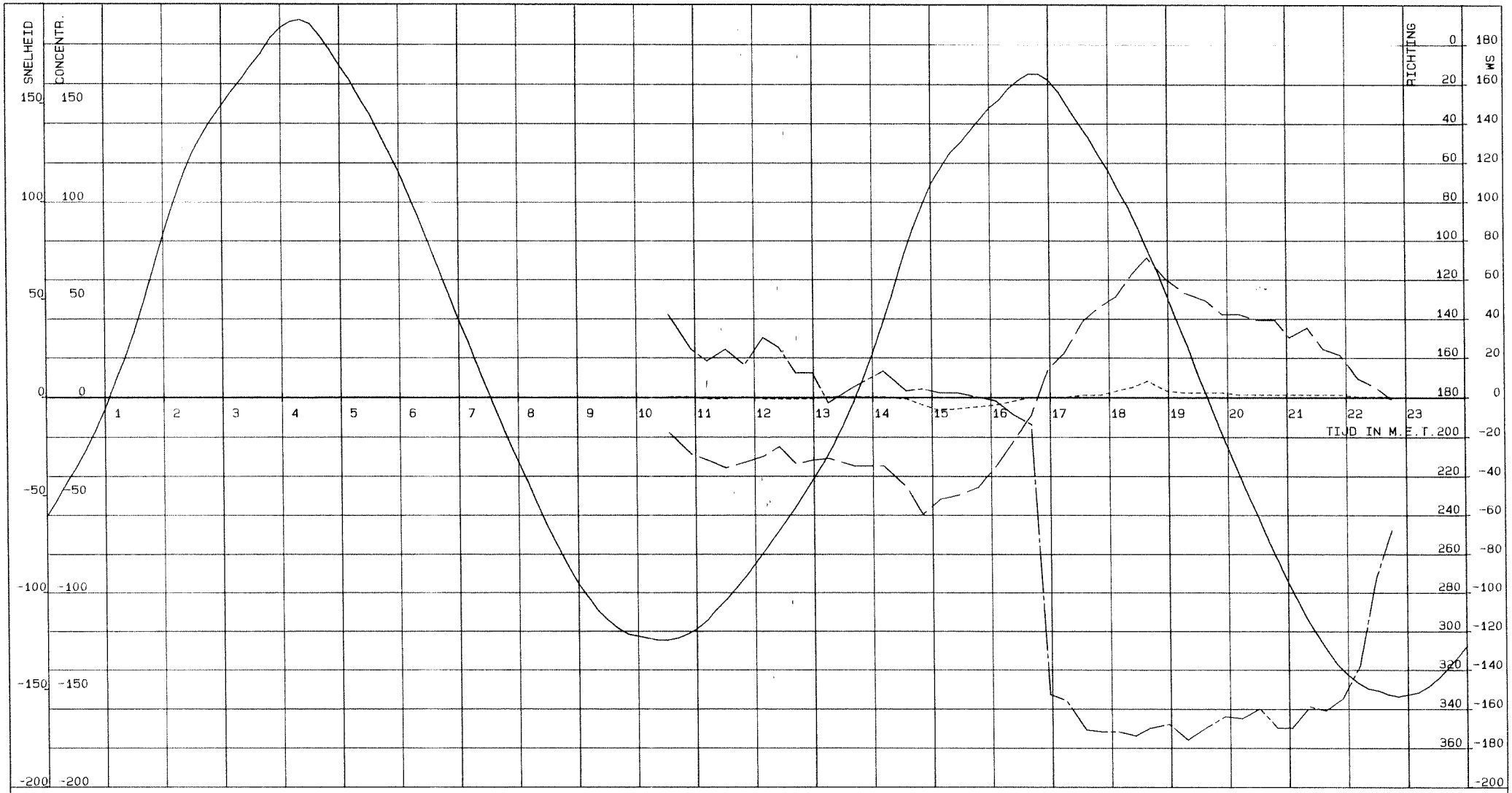

EOS KATS-STAVENISSE RAAI 6 MP 7

GETIJLIJN ZN .cm. SNELHEID.cm/s. CONCENTRATIE.mg/l. RICHTING.deg.

VAARTUIG :	SWALINGE			DATUM :	05-06-1989	AFSTAND TOT BODEM: 200 CM	RIJKSWATERSTAAT
KASTNR.	102.3.5-06	POSITIE.X. :	55930	CYCLUSTIJD :	120	STARTTIJD : 10 u 28	DIRECTIE ZEELAND
VISNR.	102.3.3-10	POSITIE.Y.	399655	MIDD.TIJD :	120	EINDTIJD : 23 u 11	MEETDIENST

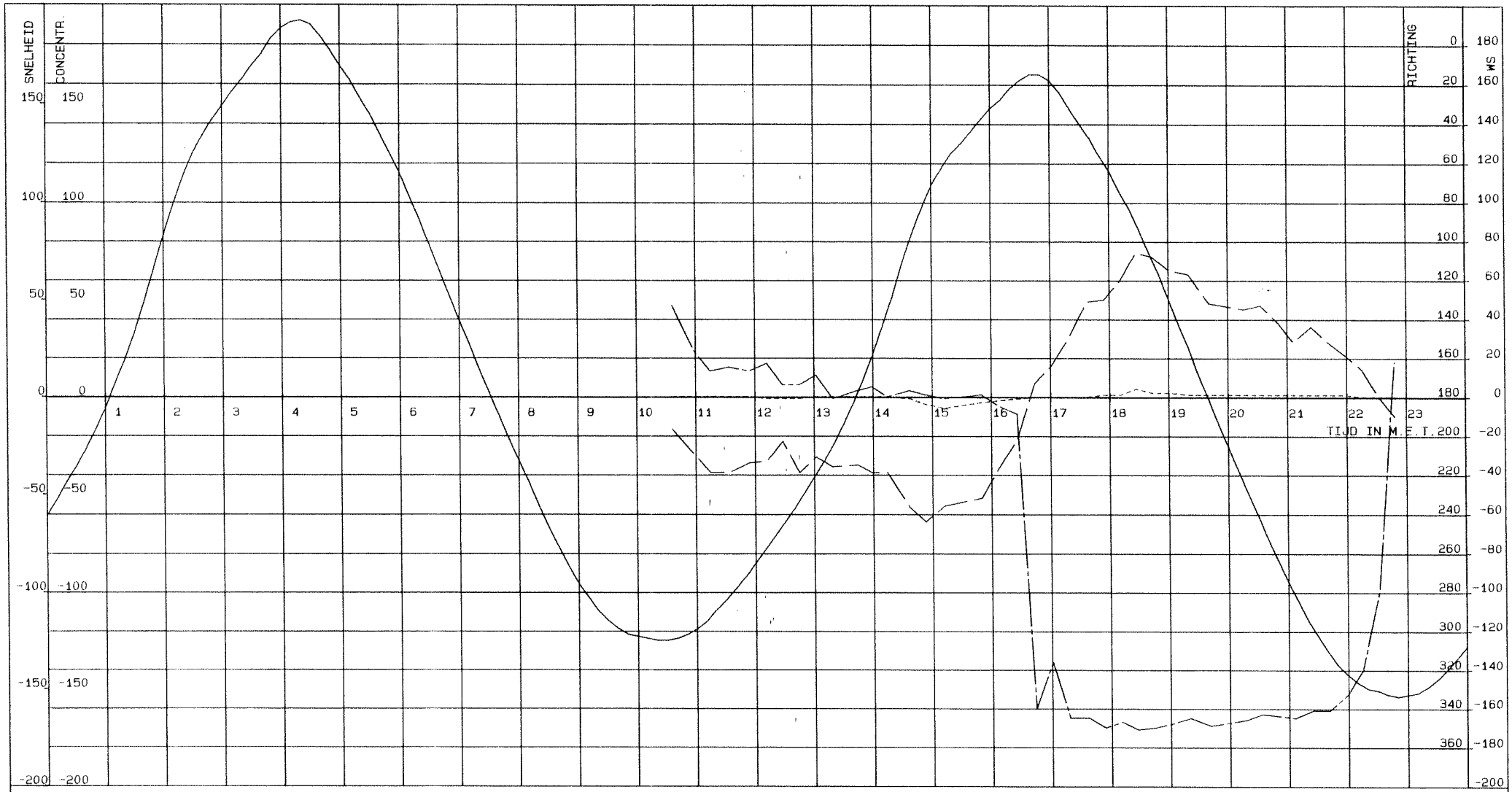

EOS KATS-STAVENISSE RAAI 6 MP 7

GETIJLIJN ZN .cm. SNELHEID.cm/s. CONCENTRATIE.mg/l. RICHTING.deg.

VAARTUIG :	SWALINGE			DATUM :	05-06-1989	AFSTAND TOT BODEM: 400 CM	RIJKSWATERSTAAT
KASTNR. :	102.3.5-06	POSITIE.X. :	55930	CYCLUSTIJD :	120	STARTTIJD : 10 u 28	DIRECTIE ZEELAND
VISNR. :	102.3.3-10	POSITIE.Y. :	399655	MIDD.TIJD :	120	EINDTIJD : 23 u 11	MEETDIENST

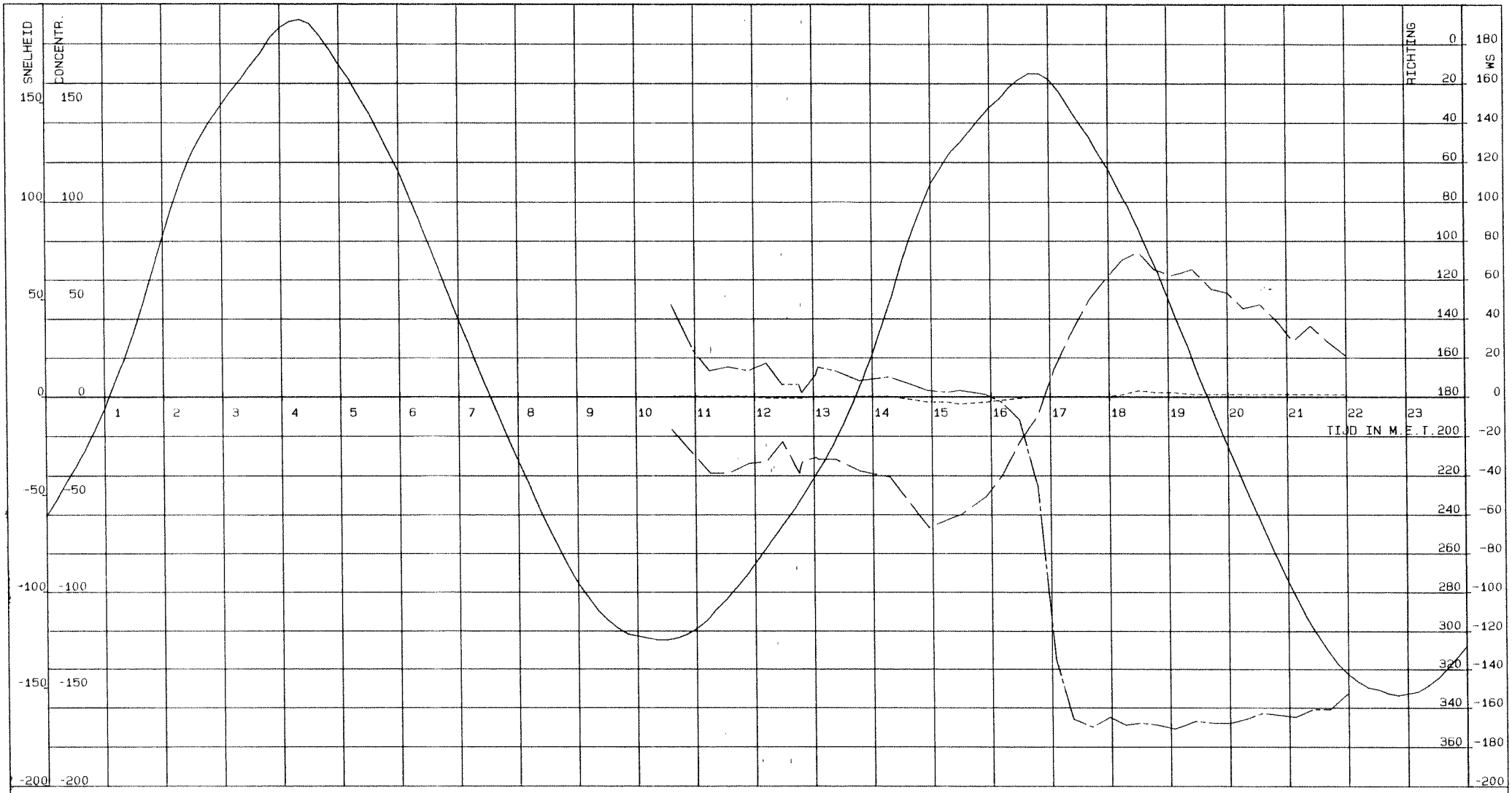

EOS KATS-STAVENISSE RAAI 6 MP 7

GETIJLIJN ZN .cm. SNELHEID.cm/s. CONCENTRATIE.mg/l. RICHTING.deg.

VAARTUIG :	SWALINGE			DATUM :	05-06-1989	AFSTAND TOT OPP. .	800 CM	RIJKSWATERSTAAT
KASTNR. .	102.3.5-06	POSITIE.X. .	55930	CYCLUSTIJD :	120	STARTTIJD :	10 u 28	DIRECTIE ZEELAND
VISNR.	102.3.3-10	POSITIE.Y. .	399655	MIDD.TIJD :	120	EINDTIJD :	23 u 11	MEETDIENST

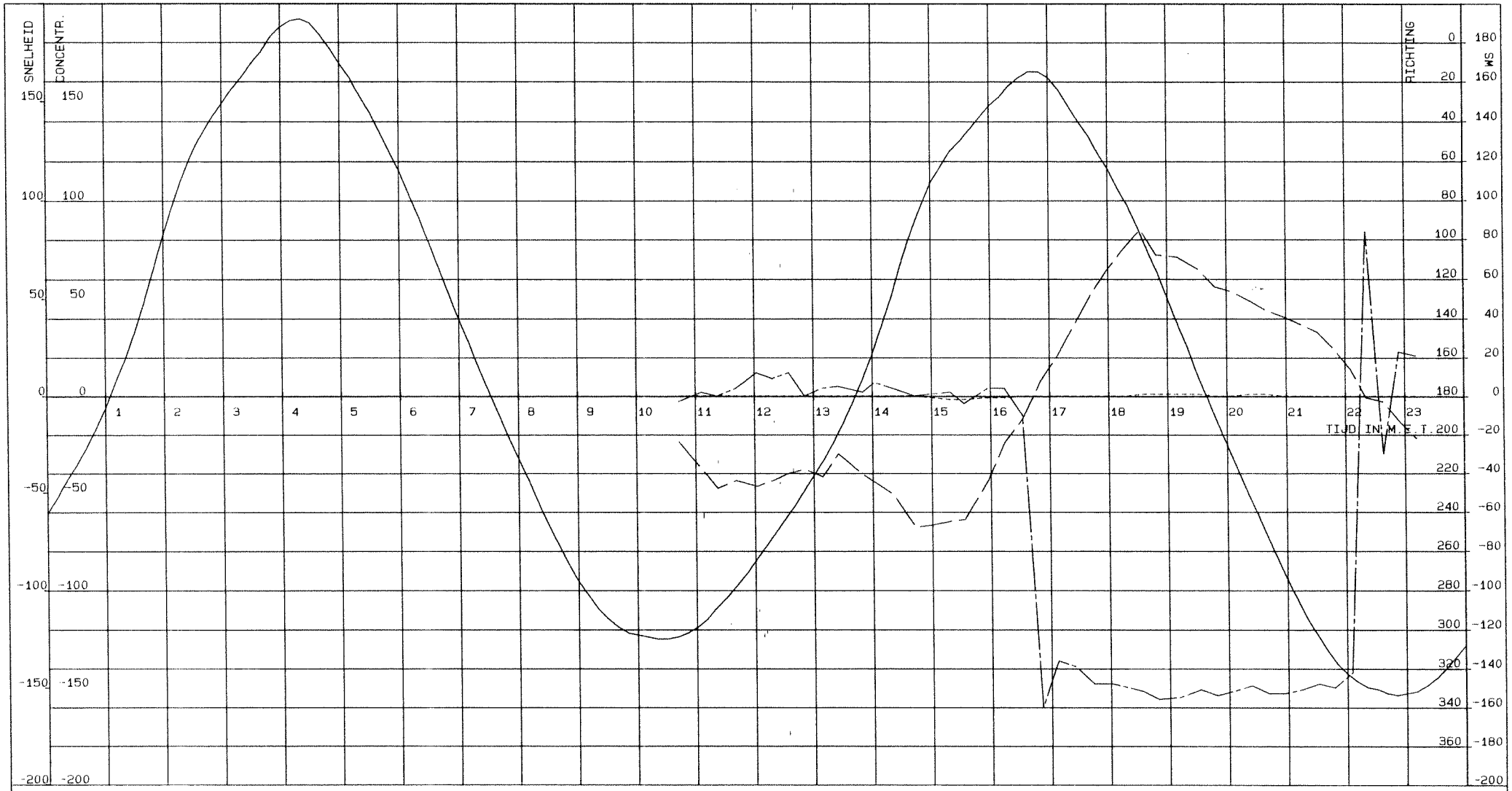

EOS KATS-STAVENISSE RAAI 6 MP 7

GETIJLIJN ZN .cm. SNELHEID.cm/s. CONCENTRATIE.mg/l. RICHTING.deg.

VAARTUIG :	SWALINGE				DATUM : 05-06-1989	AFSTAND TOT OPP. . 200 CM	RIJKSWATERSTAAT
KASTNR. .	102.3.5-06	POSITIE.X. :	55930	CYCLUSTIJD : 120	STARTTIJD : 10 u 28		DIRECTIE ZEELAND
VISNR. .	102.3.3-10	POSITIE.Y. .	399655	MIDD.TIJD : 120	EINDTIJD : 23 u 11		MEETDIENST

Bijlage 23 : Krommen per meetniveau - zandtransport

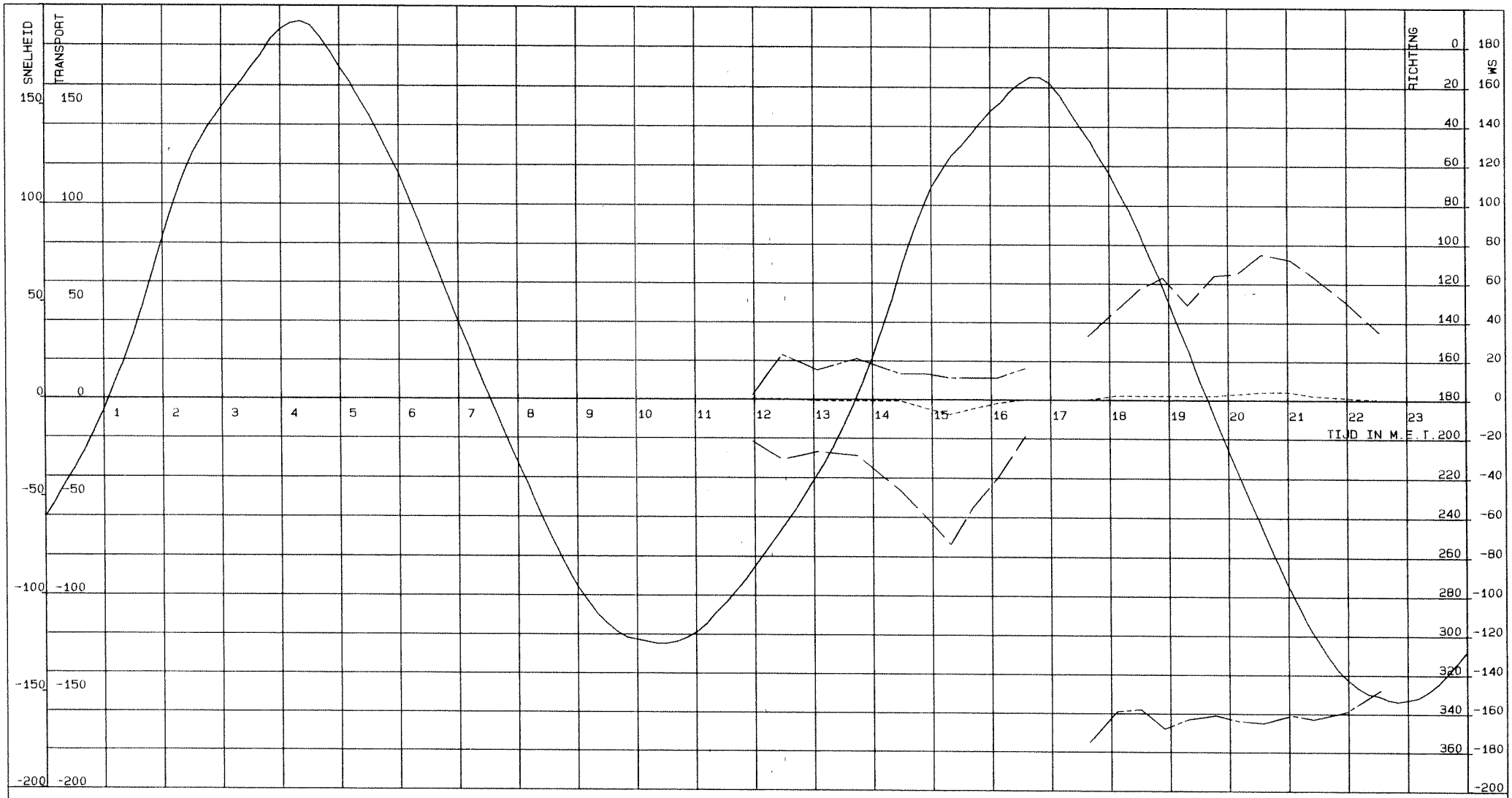

EOS KATS-STAVENISSE RAAI 6 MP 3

GETIJLIJN ZN .cm. SNELHEID.cm/s. TRANSPORT .g/m2s. RICHTING.deg.

VAARTUIG : WIJTVLIET
KASTNR. : 102.3.5-10
VISNR. : 102.3.3-09

POSITIE.X. : 52058
POSITIE.Y. : 398991

CYCLUSTIJD : 120
MIDD.TIJD : 120

DATUM : 05-06-1989
STARTTIJD : 11 u 58
EINDTIJD : 22 u 56

AFSTAND TOT BODEM: 100 CM

RIJKSWATERSTAAT
DIRECTIE ZEELAND
MEETDIENST

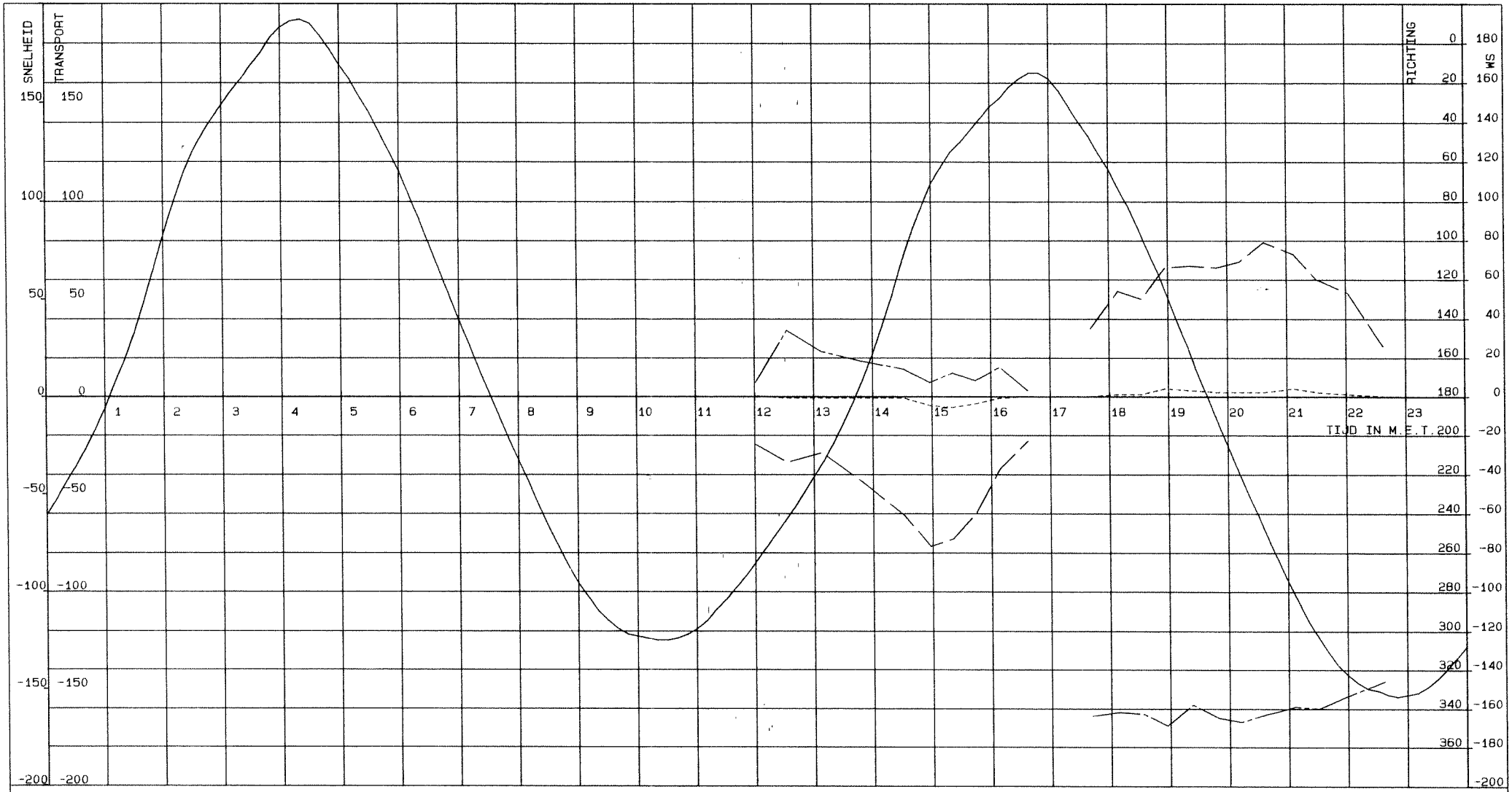

EOS KATS-STAVENISSE RAAI 6 MP 3

GETIJLIJN ZN .cm. SNELHEID.cm/s. TRANSPORT .g/m2s. RICHTING.deg.

VAARTUIG : WIJTVLIET
KASTNR. : 102.3.5-10
VISNR. : 102.3.3-09

POSITIE.X. : 52058
POSITIE.Y. : 398991

CYCLUSTIJD : 120
MIDD.TIJD : 120

DATUM : 05-06-1989
STARTTIJD : 11 u 58
EINDTIJD : 22 u 56

AFSTAND TOT BODEM: 200 CM

RIJKSWATERSTAAT
DIRECTIE ZEELAND
MEETDIENST

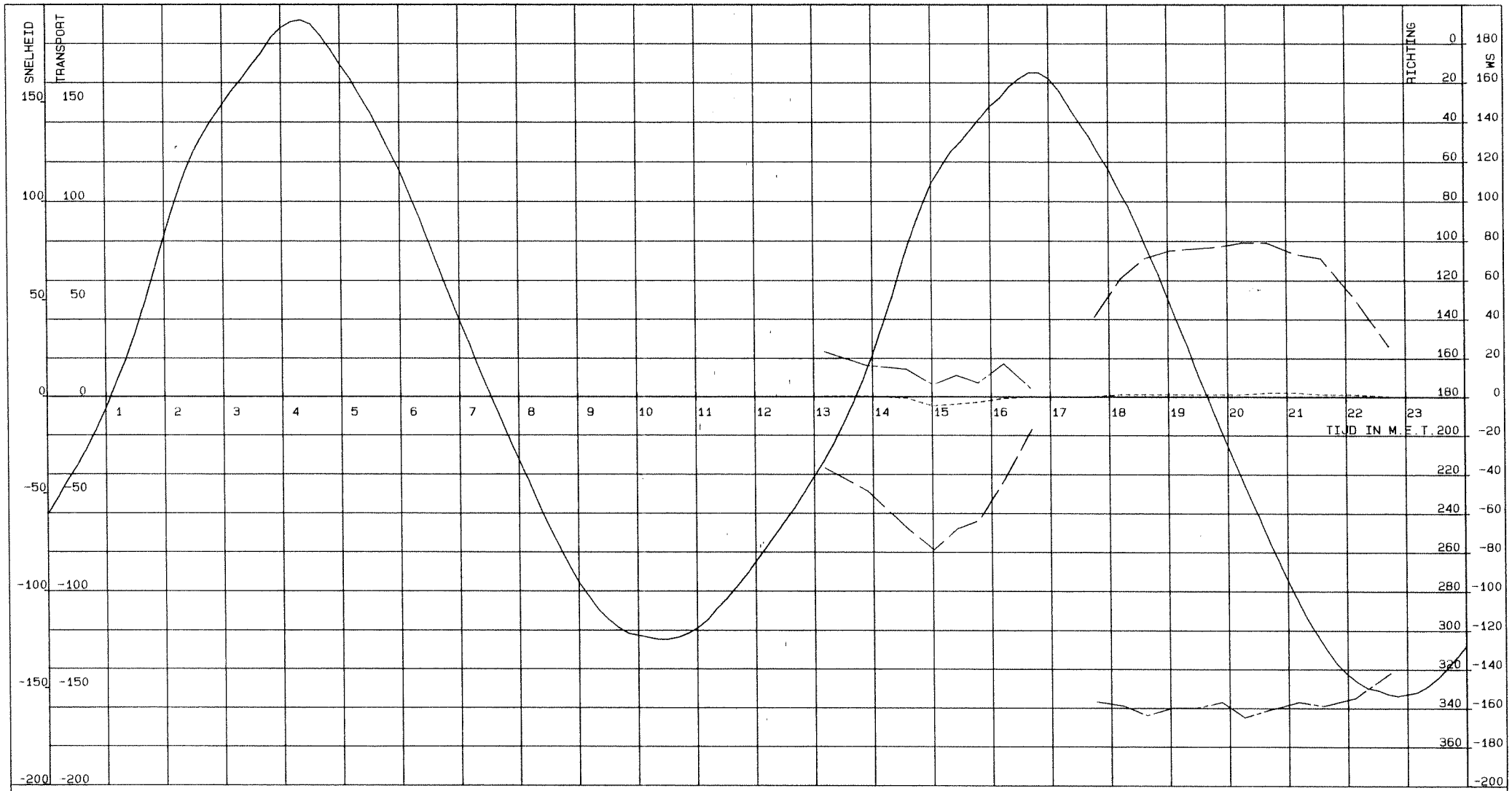

EOS KATS-STAVENISSE RAAI 6 MP 3

GETIJLIJN ZN .cm. SNELHEID.cm/s. TRANSPORT .g/m2s. RICHTING.deg.

VAARTUIG : WIJTVLIET
KASTNR. : 102.3.5-10
VISNR. : 102.3.3-09

POSITIE.X. : 52058
POSITIE.Y. : 398991

CYCLUSTIJD : 120
MIDD.TIJD : 120

DATUM : 05-06-1989
STARTTIJD : 11 u 58
EINDTIJD : 22 u 56

AFSTAND TOT BODEM: 400 CM

RIJKSWATERSTAAT
DIRECTIE ZEELAND
MEETDIENST

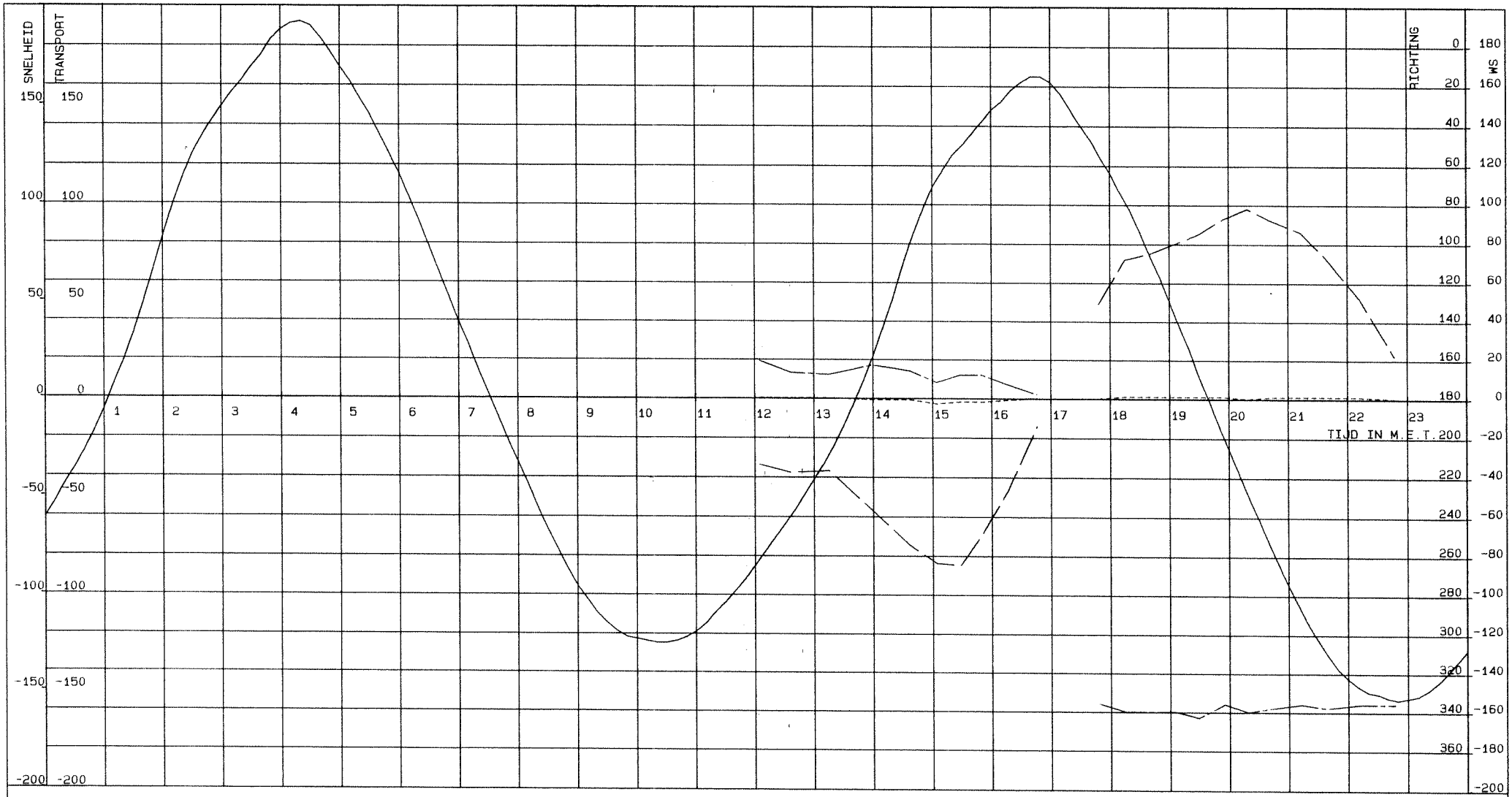

EOS KATS-STAVENISSE RAAI 6 MP 3

GETIJLIJN ZN .cm. SNELHEID.cm/s. TRANSPORT .g/m2s. RICHTING.deg.

VAARTUIG : WIJTVLIET
KASTNR. 102.3.5-10
VISNR. 102.3.3-09

POSITIE.X. : 52058
POSITIE.Y. : 398991

CYCLUSTIJD : 120
MIDD.TIJD : 120

DATUM : 05-06-1989
STARTTIJD : 11 u 58
EINDTIJD : 22 u 56

AFSTAND TOT BODEM: 800 CM

RIJKSWATERSTAAT
DIRECTIE ZEELAND
MEETDIENST

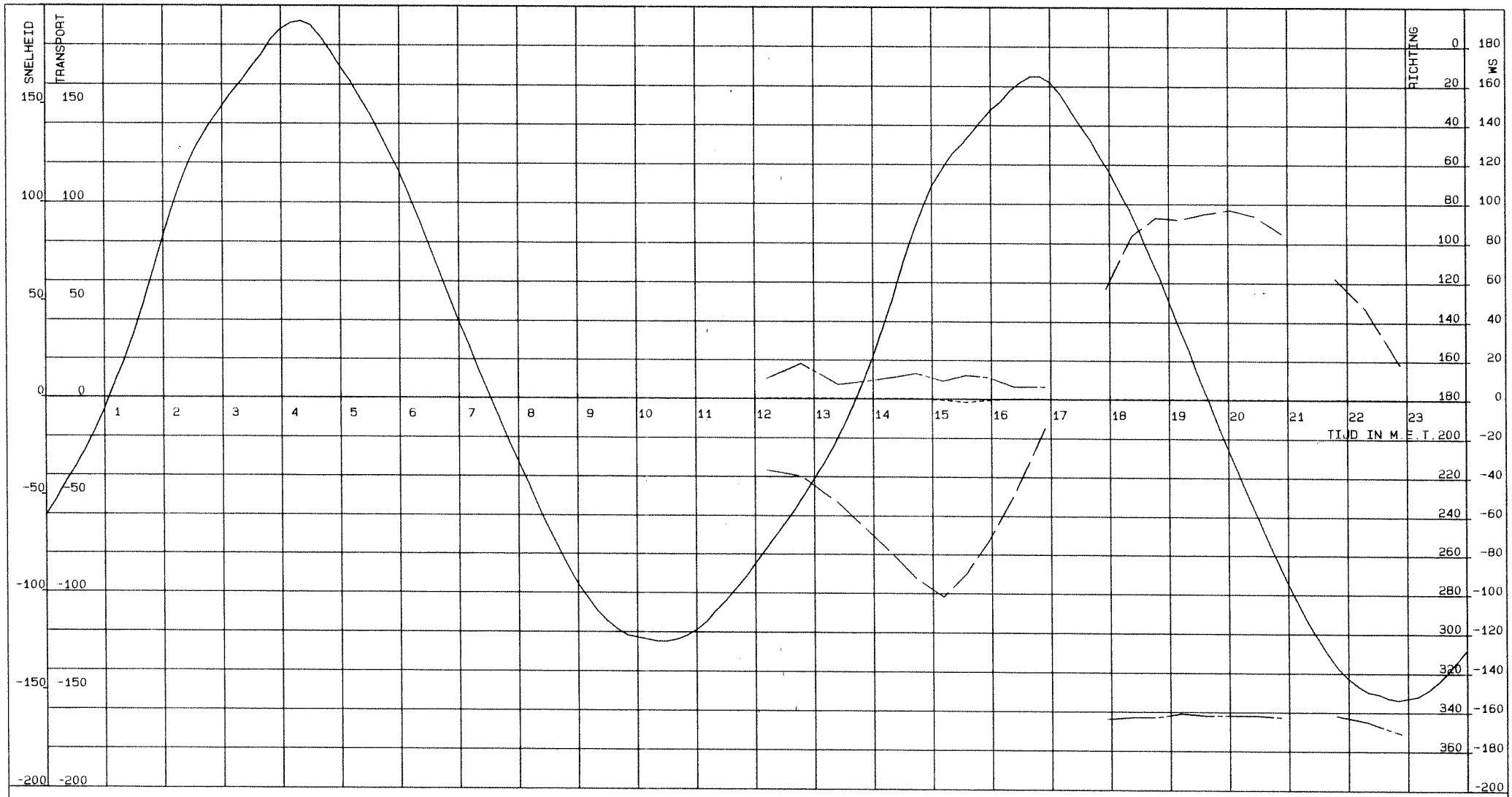

EOS KATS-STAVENISSE RAAI 6 MP 3

GETIJLIJN ZN .cm. SNELHEID.cm/s. TRANSPORT .g/m2s. RICHTING.deg.

VAARTUIG : WIJTVLIET
KASTNR. : 102.3.5-10
VISNR. : 102.3.3-09

POSITIE.X. : 52058
POSITIE.Y. : 398991

CYCLUSTIJD : 120
MIDD.TIJD : 120

DATUM : 05-06-1989
STARTTIJD : 11 u 58
EINDTIJD : 22 u 56

AFSTAND TOT OPP. : 800 CM

RIJKSWATERSTAAT
DIRECTIE ZEELAND
MEETDIENST

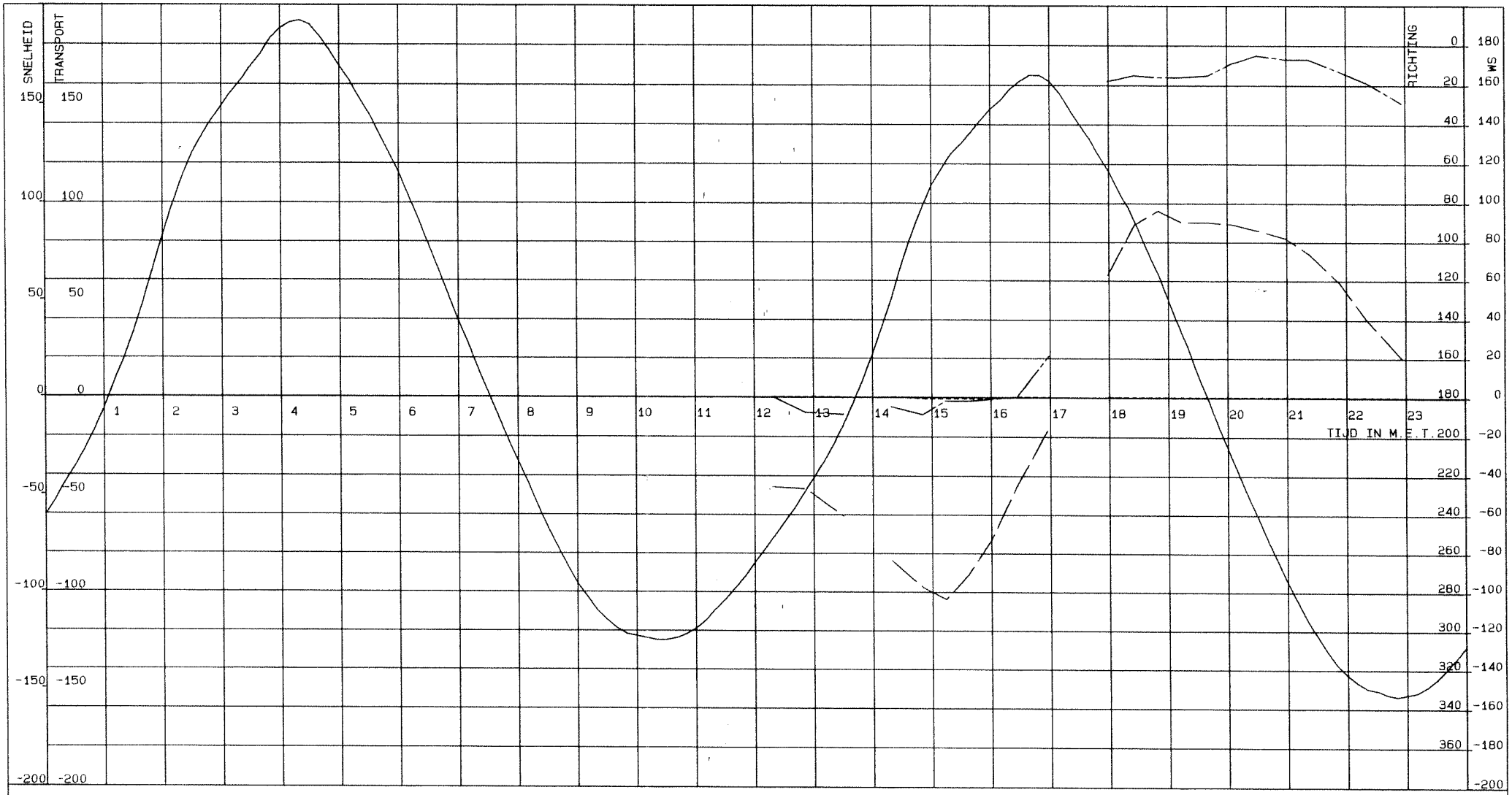

EOS KATS-STAVENISSE RAAI 6 MP 3

GETIJLIJN ZN .cm. SNELHEID.cm/s. TRANSPORT .g/m2s. RICHTING.deg.

VAARTUIG : WIJTVLIET
KASTNR. : 102.3.5-10
VISNR. : 102.3.3-09

POSITIE.X. : 52058
POSITIE.Y. : 398991

CYCLUSTIJD : 120
MIDD.TIJD : 120

DATUM : 05-06-1989
STARTTIJD : 11 u 58
EINDTIJD : 22 u 56

AFSTAND TOT OPP. : 200 CM

RIJKSWATERSTAAT
DIRECTIE ZEELAND
MEETDIENST

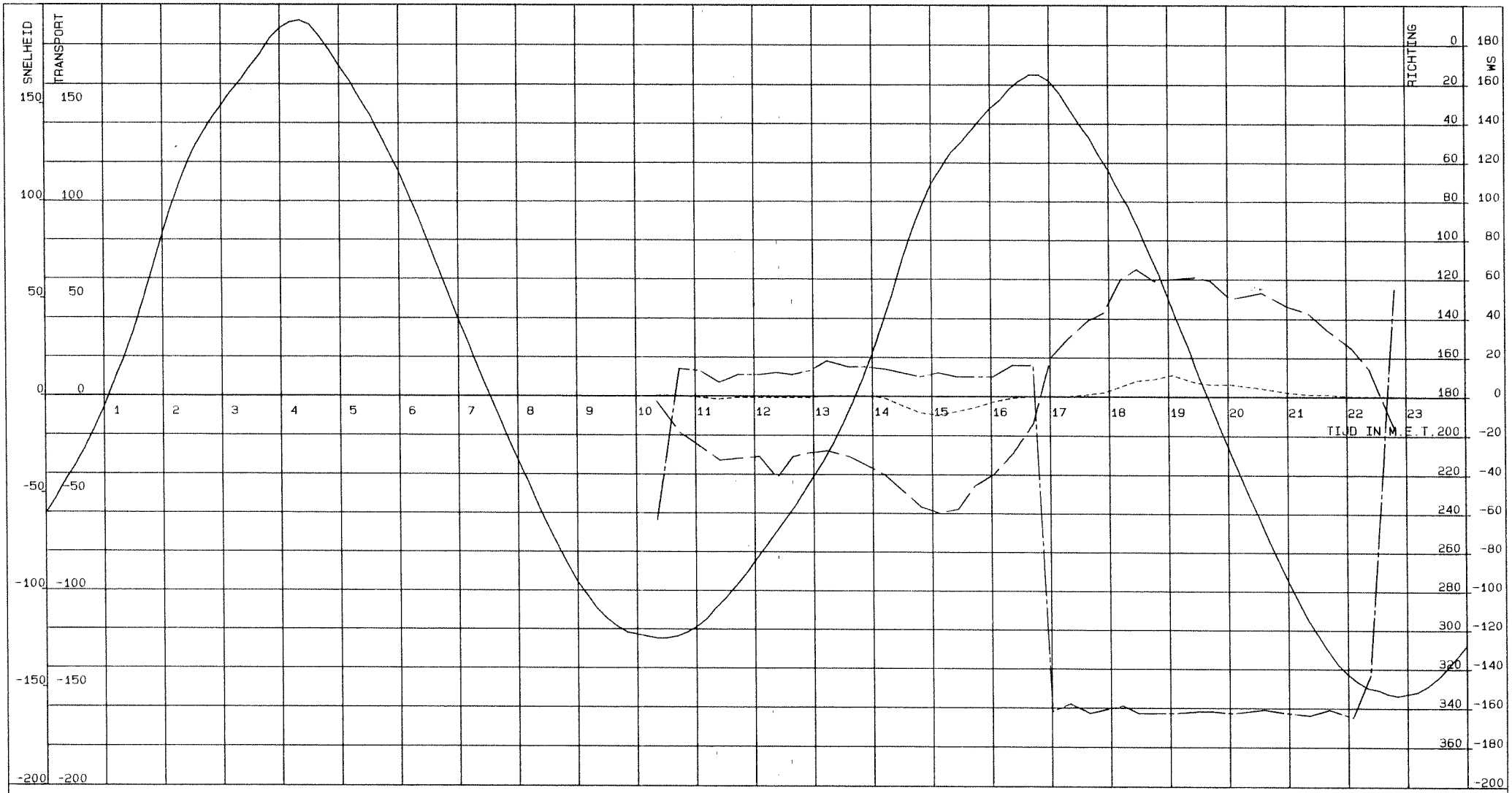

EOS KATS-STAVENISSE RAAI 6 MP 5

GETIJLIJN ZN .cm. SNELHEID.cm/s. TRANSPORT .g/m2s. RICHTING.deg.

VAARTUIG : STEENVLIET
KASTNR. : 102.3.5-08
VISNR. : 102.3.3-04

POSITIE.X. : 52890
POSITIE.Y. : 399122

CYCLUSTIJD : 120
MIDD.TIJD : 120

DATUM : 05-06-1989
STARTTIJD : 10 u 01
EINDTIJD : 23 u 04

AFSTAND TOT BODEM: 100 CM

RIJKSWATERSTAAT
DIRECTIE ZEELAND
MEETDIENST

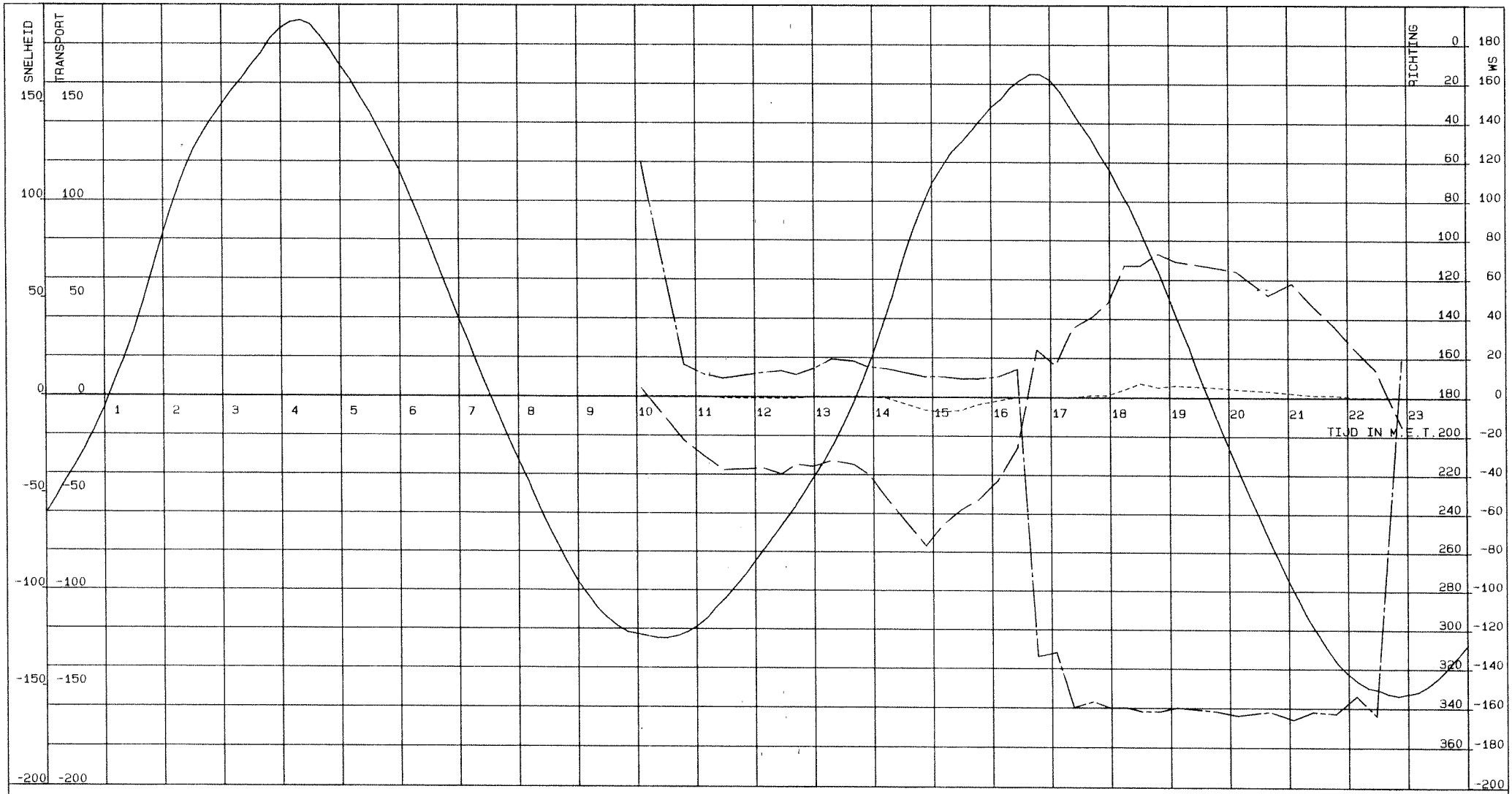

EOS KATS-STAVENISSE RAAI 6 MP 5

GETIJLIJN ZN .cm. SNELHEID.cm/s. TRANSPORT .g/m2s. RICHTING.deg.

VAARTUIG : STEENVLIET
KASTNR. : 102.3.5-08
VISNR. : 102.3.3-04

POSITIE.X. : 52890
POSITIE.Y. : 399122

CYCLUSTIJD : 120
MIDD.TIJD : 120

DATUM : 05-06-1989
STARTTIJD : 10 u 01
EINDTIJD : 23 u 04

AFSTAND TOT BODEM: 200 CM

RIJKSWATERSTAAT
DIRECTIE ZEELAND
MEETDIENST

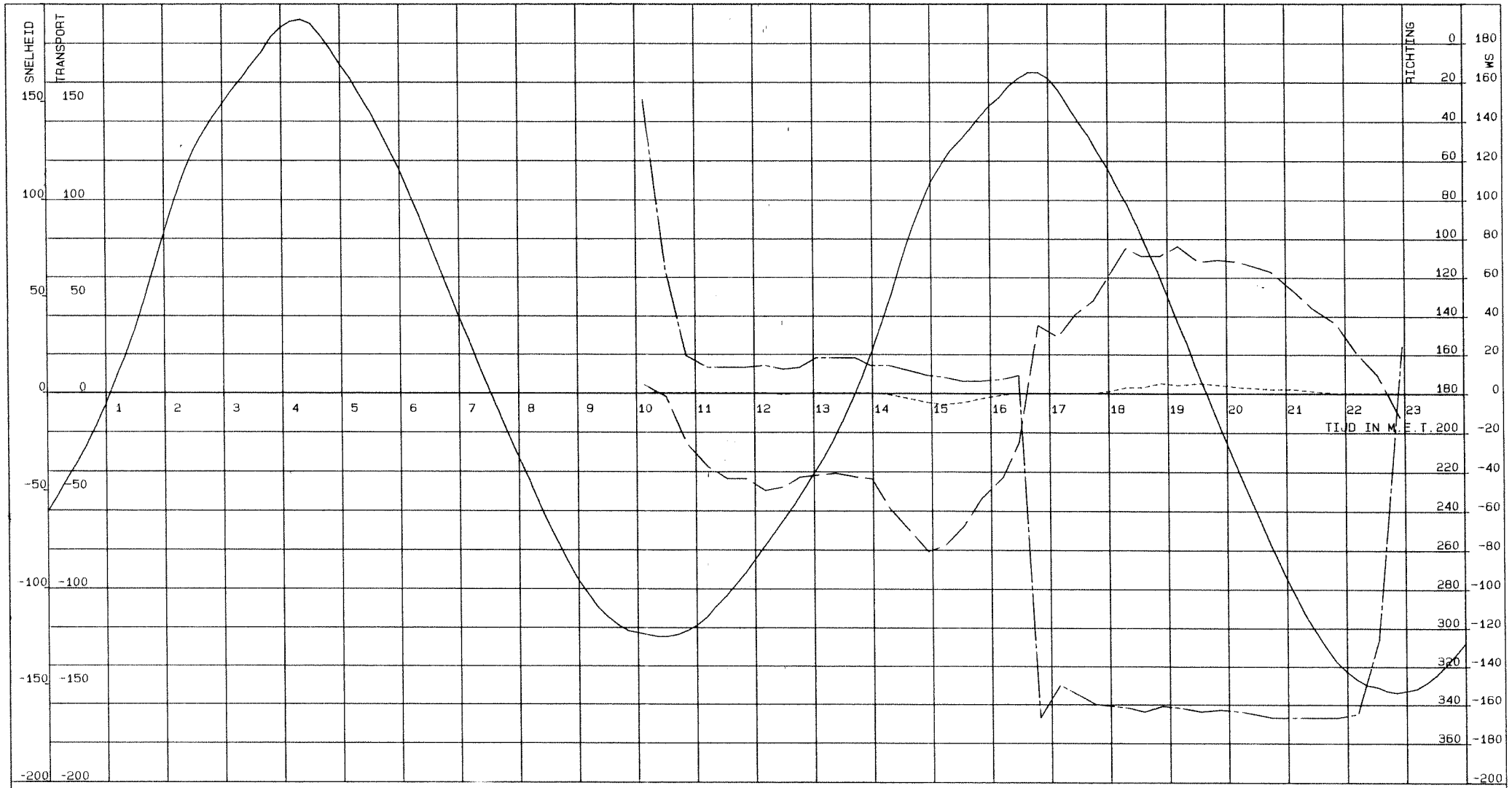

EOS KATS-STAVENISSE RAAI 6 MP 5

GETIJLIJN ZN .cm. . SNELHEID.cm/s. TRANSPORT .g/m2s. RICHTING.deg.

VAARTUIG : STEENVLIET
KASTNR. 102.3.5-08
VISNR. 102.3.3-04

POSITIE.X. : 52890
POSITIE.Y. : 399122

CYCLUSTIJD : 120
MIDD.TIJD : 120

DATUM : 05-06-1989
STARTTIJD : 10 u 01
EINDTIJD : 23 u 04

AFSTAND TOT BODEM: 400 CM

RIJKSWATERSTAAT
DIRECTIE ZEELAND
MEETDIENST

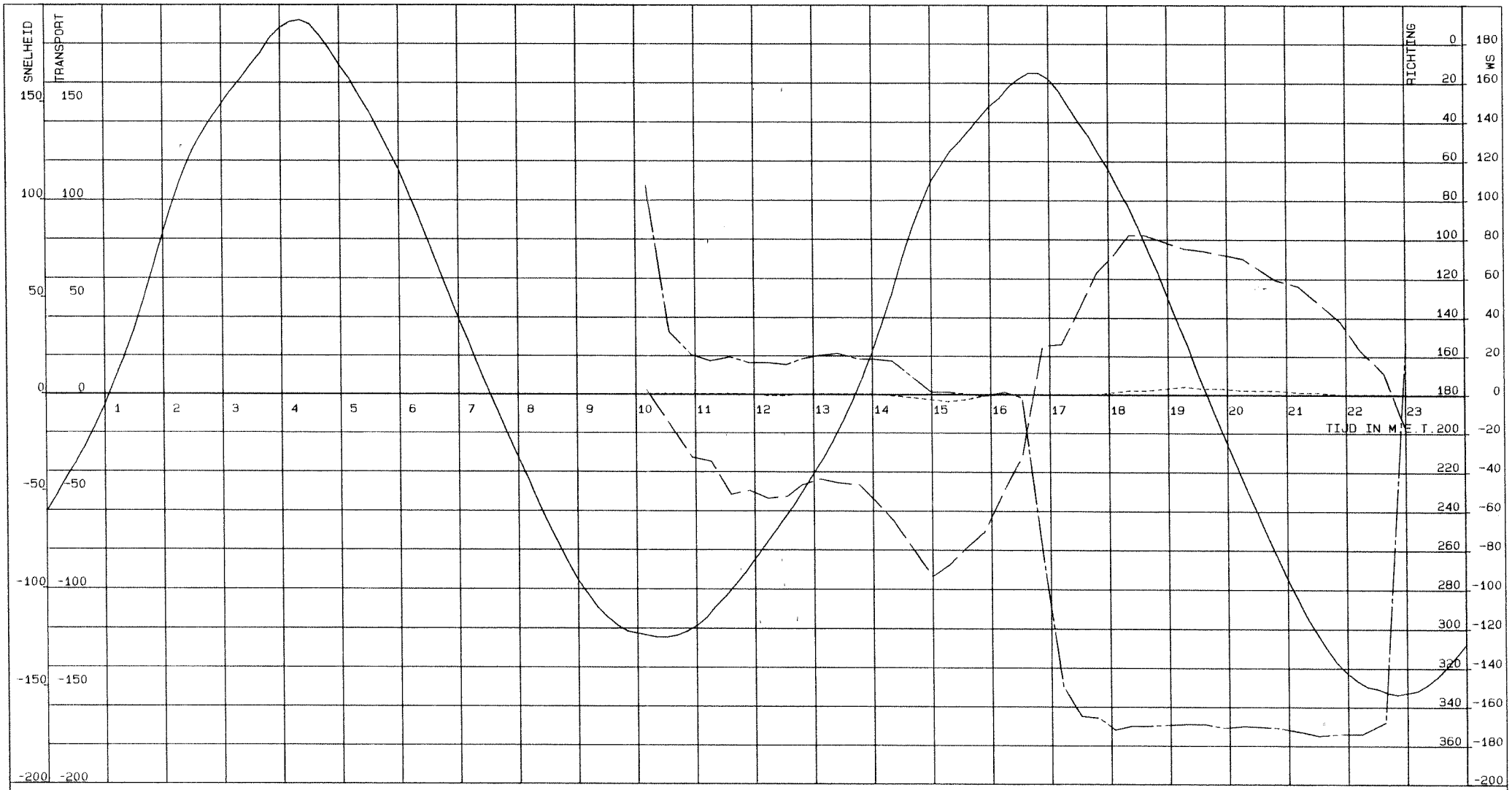

EOS KATS-STAVENISSE RAAI 6 MP 5

GETIJLIJN ZN .cm. SNELHEID.cm/s. TRANSPORT .g/m2s. RICHTING.deg.

VAARTUIG :	STEENVLIET			DATUM :	05-06-1989	AFSTAND TOT OPP. :	400 CM	RIJKSWATERSTAAT
KASTNR.	102.3.5-08	POSITIE.X. :	52890	CYCLUSTIJD :	120	STARTTIJD :	10 u 01	DIRECTIE ZEELAND
VISNR.	102.3.3-04	POSITIE.Y. :	399122	MIDD.TIJD :	120	EINDTIJD :	23 u 04	MEETDIENST

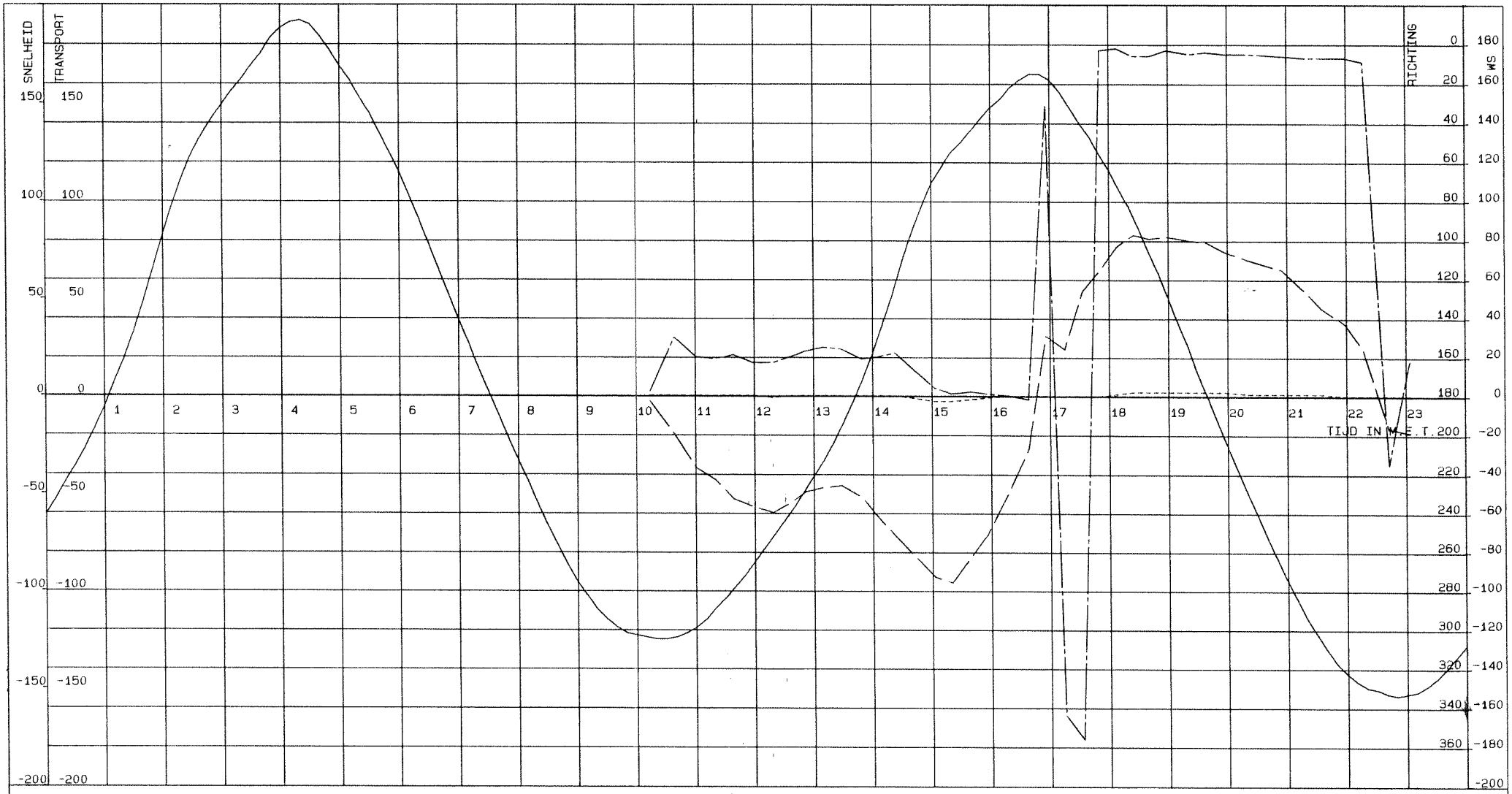

EOS KATS-STAVENISSE RAAI 6 MP 5

GETIJLIJN ZN .cm. SNELHEID.cm/s. TRANSPORT .g/m2s. RICHTING.deg.

VAARTUIG :	STEENVLIET			DATUM :	05-06-1989	AFSTAND TOT OPP. : 200 CM	RIJKSWATERSTAAT
KASTNR.	102.3.5-08	POSITIE.X.	52890	CYCLUSTIJD :	120	STARTTIJD : 10 u 01	DIRECTIE ZEELAND
VISNR.	102.3.3-04	POSITIE.Y.	399122	MIDD.TIJD :	120	EINDTIJD : 23 u 04	MEETDIENST

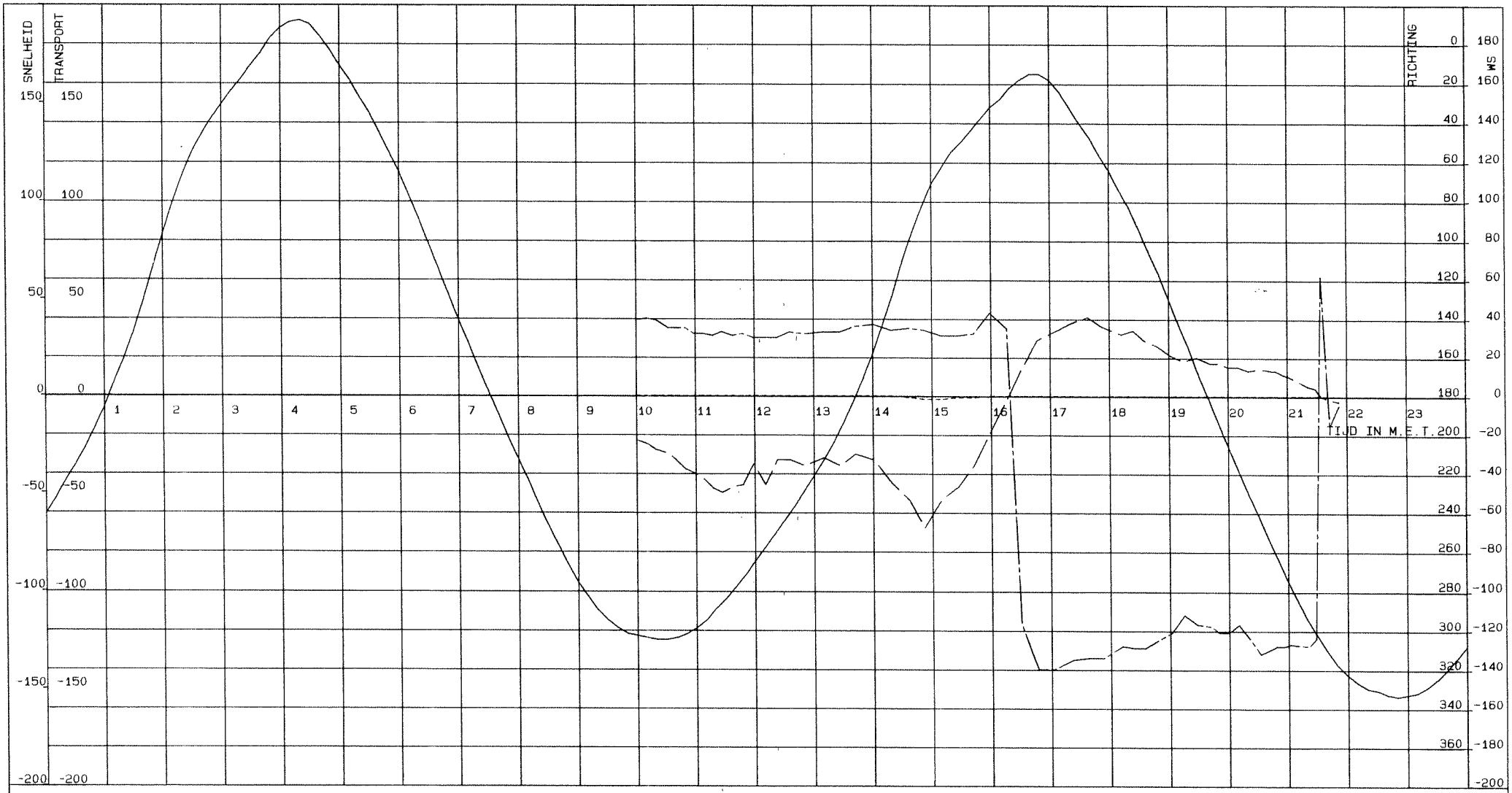

EOS KATS-STAVENISSE RAAI 6 MP 6

GETIJLIJN ZN .cm. SNELHEID.cm/s. TRANSPORT .g/m2s. RICHTING.deg.

VAARTUIG : MOLENVLIET
KASTNR. 102.3.5-11
VISNR. 102.3.3-02

POSITIE.X. : 53481
POSITIE.Y. : 399263

CYCLUSTIJD : 120
MIDD.TIJD : 120

DATUM : 05-06-1989
STARTTIJD : 10 u 00
EINDTIJD : 21 u 55

AFSTAND TOT BODEM: 100 CM

RIJKSWATERSTAAT
DIRECTIE ZEELAND
MEETDIENST

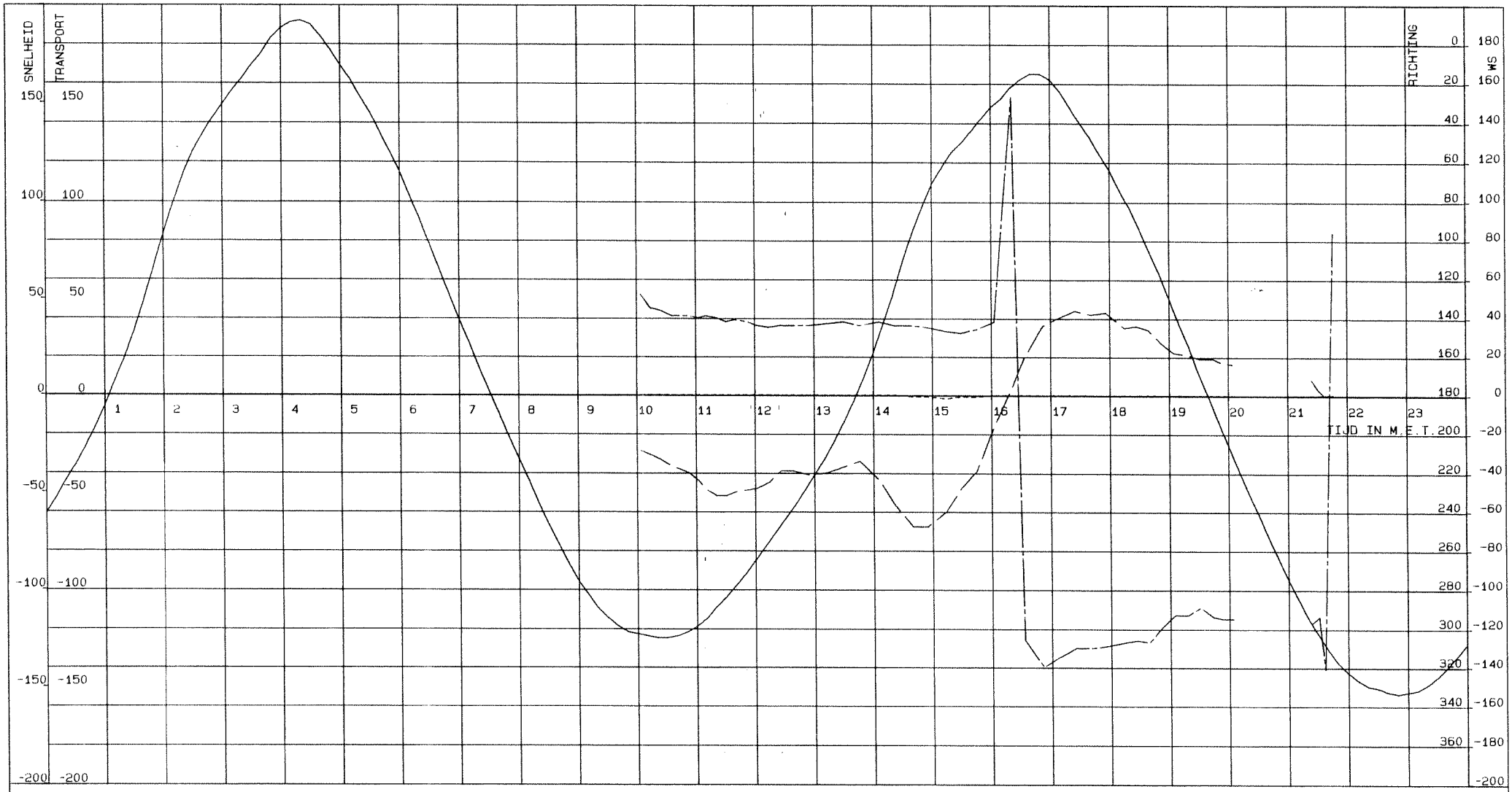

EOS KATS-STAVENISSE RAAI 6 MP 6

GETIJLIJN ZN .cm. SNELHEID.cm/s. TRANSPORT .g/m2s. RICHTING.deg.

VAARTUIG : MOLENVLIET
KASTNR. : 102.3.5-11
VISNR. : 102.3.3-02

POSITIE.X. : 53481
POSITIE.Y. : 399263

CYCLUSTIJD : 120
MIDD.TIJD : 120

DATUM : 05-06-1989
STARTTIJD : 10 u 00
EINDTIJD : 21 u 55

AFSTAND TOT BODEM: 200 CM

RIJKSWATERSTAAT
DIRECTIE ZEELAND
MEETDIENST

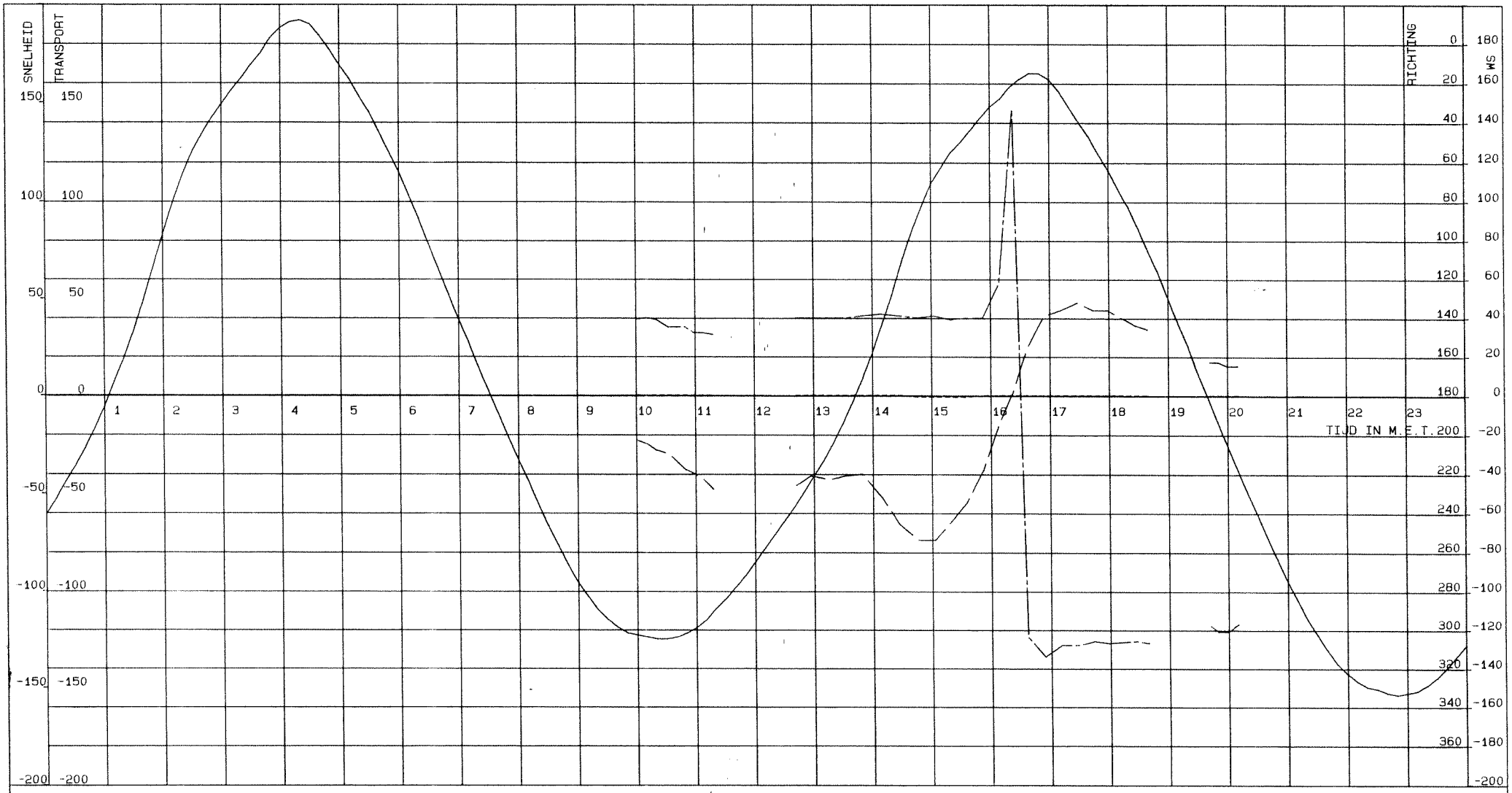

EOS KATS-STAVENISSE RAAI 6 MP 6

GETIJLIJN ZN .cm. SNELHEID.cm/s. TRANSPORT .g/m2s. RICHTING.deg.

VAARTUIG :	MOLENVLIET			DATUM :	05-06-1989	AFSTAND TOT OPP. . 300 CM	RIJKSWATERSTAAT
KASTNR.	102.3.5-11	POSITIE.X. .	53481	CYCLUSTIJD :	120	STARTTIJD : 10 u 00	DIRECTIE ZEELAND
VISNR.	102.3.3-02	POSITIE.Y. .	399263	MIDD.TIJD :	120	EINDTIJD : 21 u 55	MEETDIENST

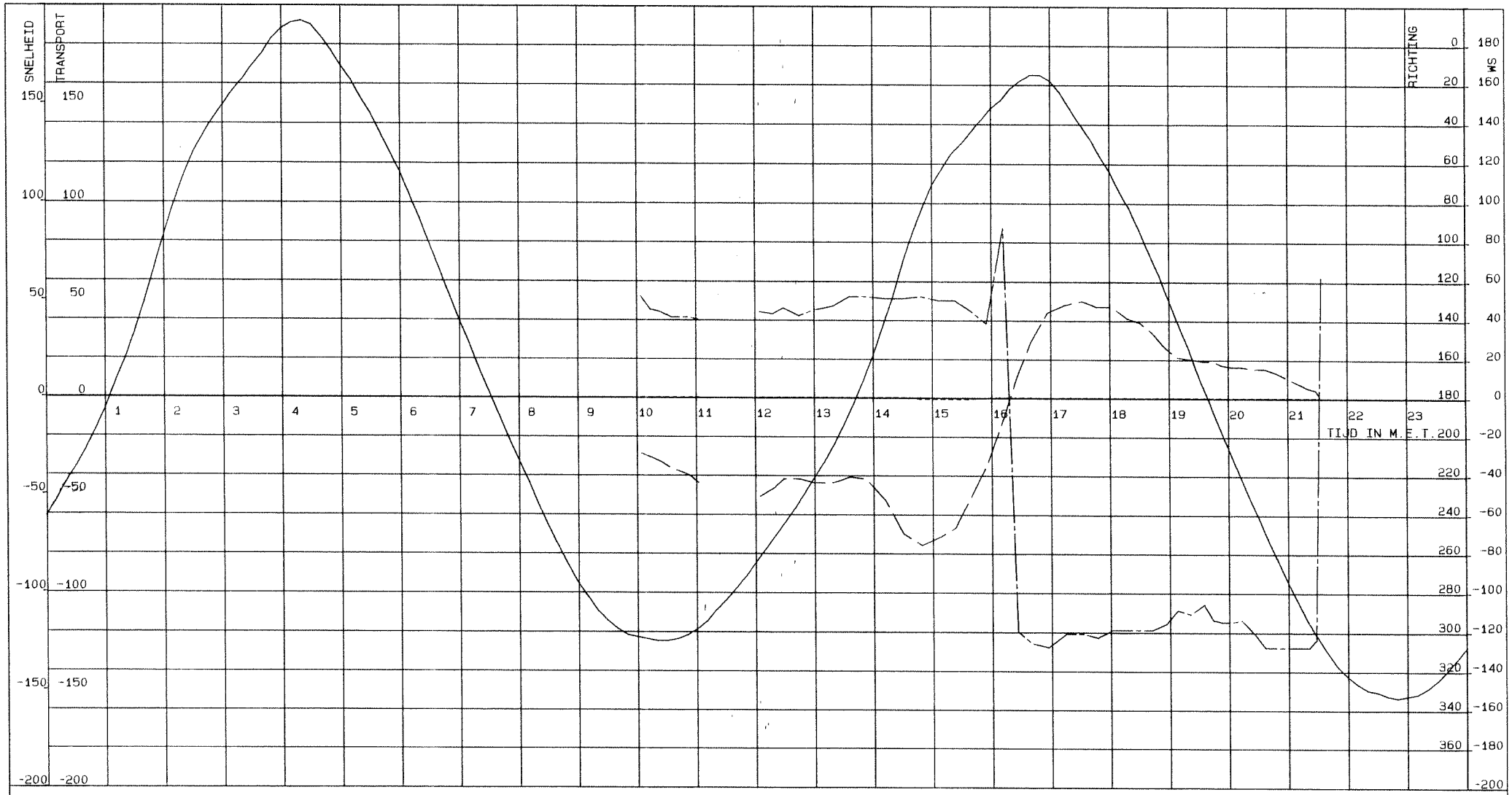

EOS KATS-STAVENISSE RAAI 6 MP 6

GETIJLIJN ZN .cm. SNELHEID.cm/s. TRANSPORT .g/m2s. RICHTING.deg.

VAARTUIG : MOLENVLIET
KASTNR. : 102.3.5-11
VISNR. : 102.3.3-02

POSITIE.X. : 53481
POSITIE.Y. : 399263

CYCLUSTIJD : 120
MIDD.TIJD : 120

DATUM : 05-06-1989
STARTTIJD : 10 u 00
EINDTIJD : 21 u 55

AFSTAND TOT OPP. : 200 CM

RIJKSWATERSTAAT
DIRECTIE ZEELAND
MEETDIENST

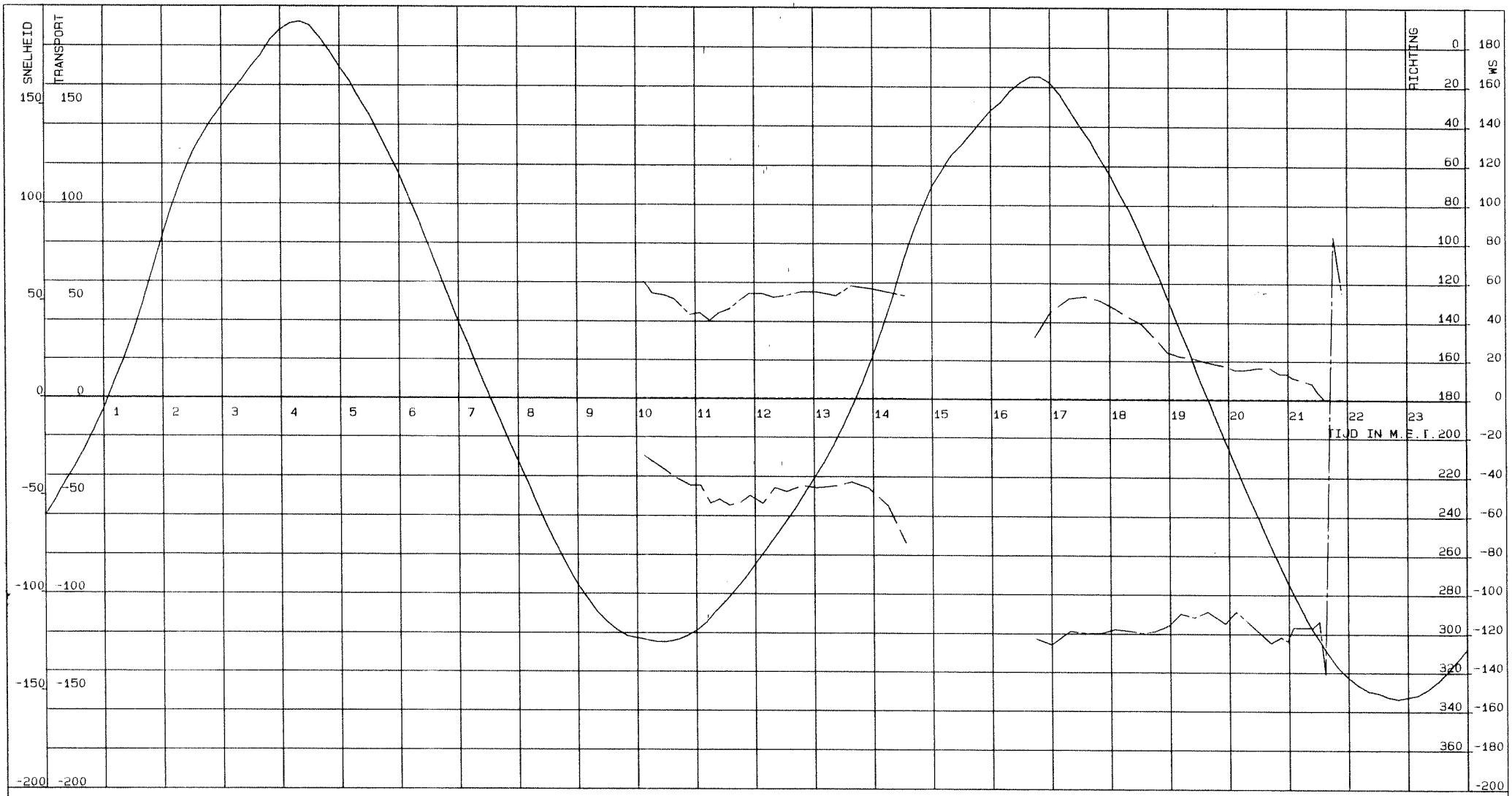

EOS KATS-STAVENISSE RAAI 6 MP 6

GETIJLIJN ZN .cm. SNELHEID.cm/s. TRANSPORT .g/m2s. RICHTING.deg.

VAARTUIG :	MOLENVLIET			DATUM :	05-06-1989	AFSTAND TOT OPP. : 100 CM	RIJKSWATERSTAAT
KASTNR.	102.3.5-11	POSITIE.X.	53481	CYCLUSTIJD :	120	STARTTIJD : 10 u 00	DIRECTIE ZEELAND
VISNR.	102.3.3-02	POSITIE.Y.	399263	MIDD.TIJD :	120	EINDTIJD : 21 u 55	MEETDIENST

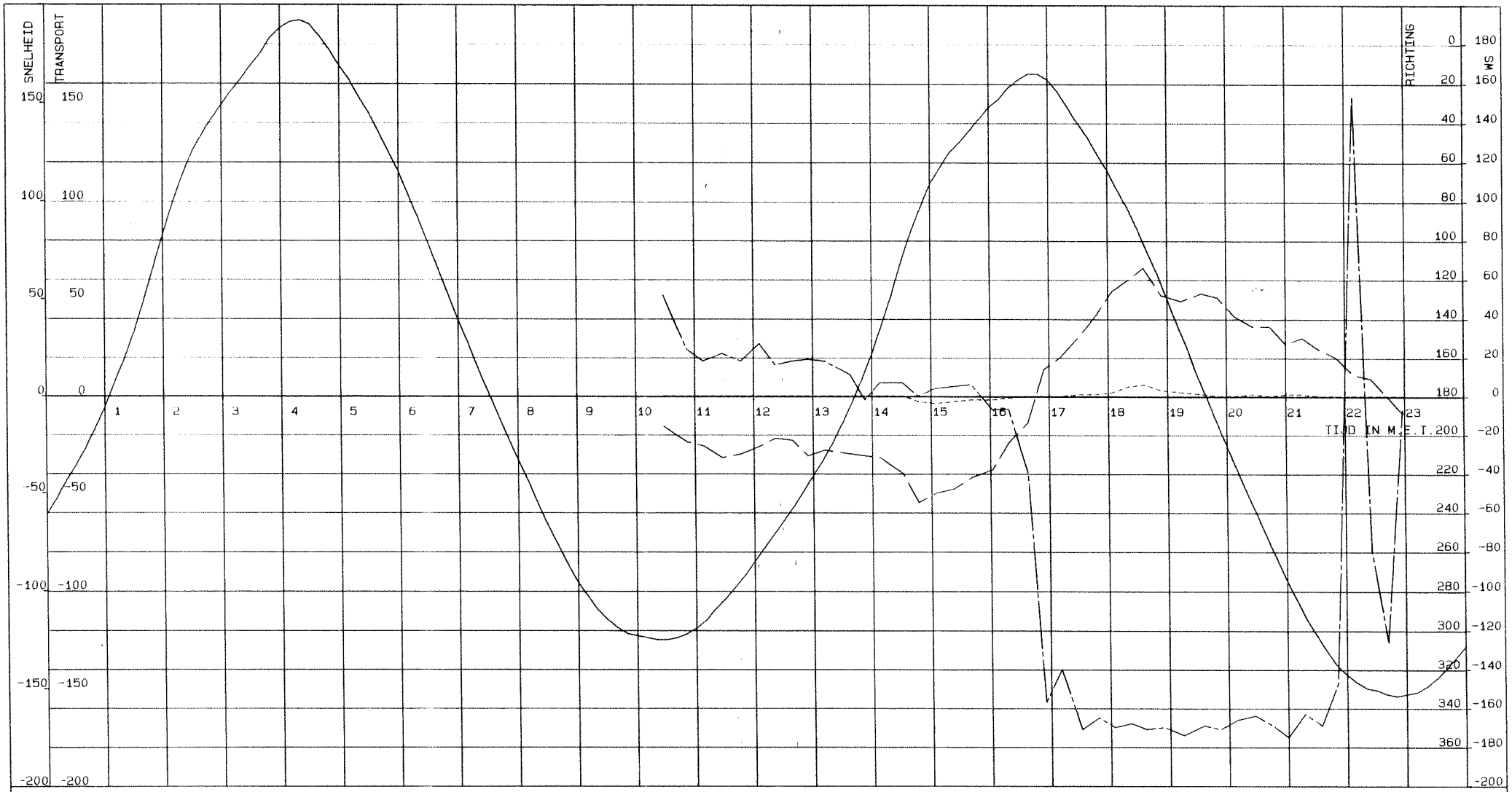

EOS KATS-STAVENISSE RAAI 6 MP 7

GETIJLIJN ZN .cm. SNELHEID.cm/s. TRANSPORT .g/m2s. RICHTING.deg.

VAARTUIG : SWALINGE
KASTNR. 102.3.5-06
VISNR. 102.3.3-10

POSITIE.X. : 55930
POSITIE.Y. : 399655

CYCLUSTIJD : 120
MIDD.TIJD : 120

DATUM : 05-06-1989
STARTTIJD : 10 u 28
EINDTIJD : 23 u 11

AFSTAND TOT BODEM: 100 CM

RIJKSWATERSTAAT
DIRECTIE ZEELAND
MEETDIENST

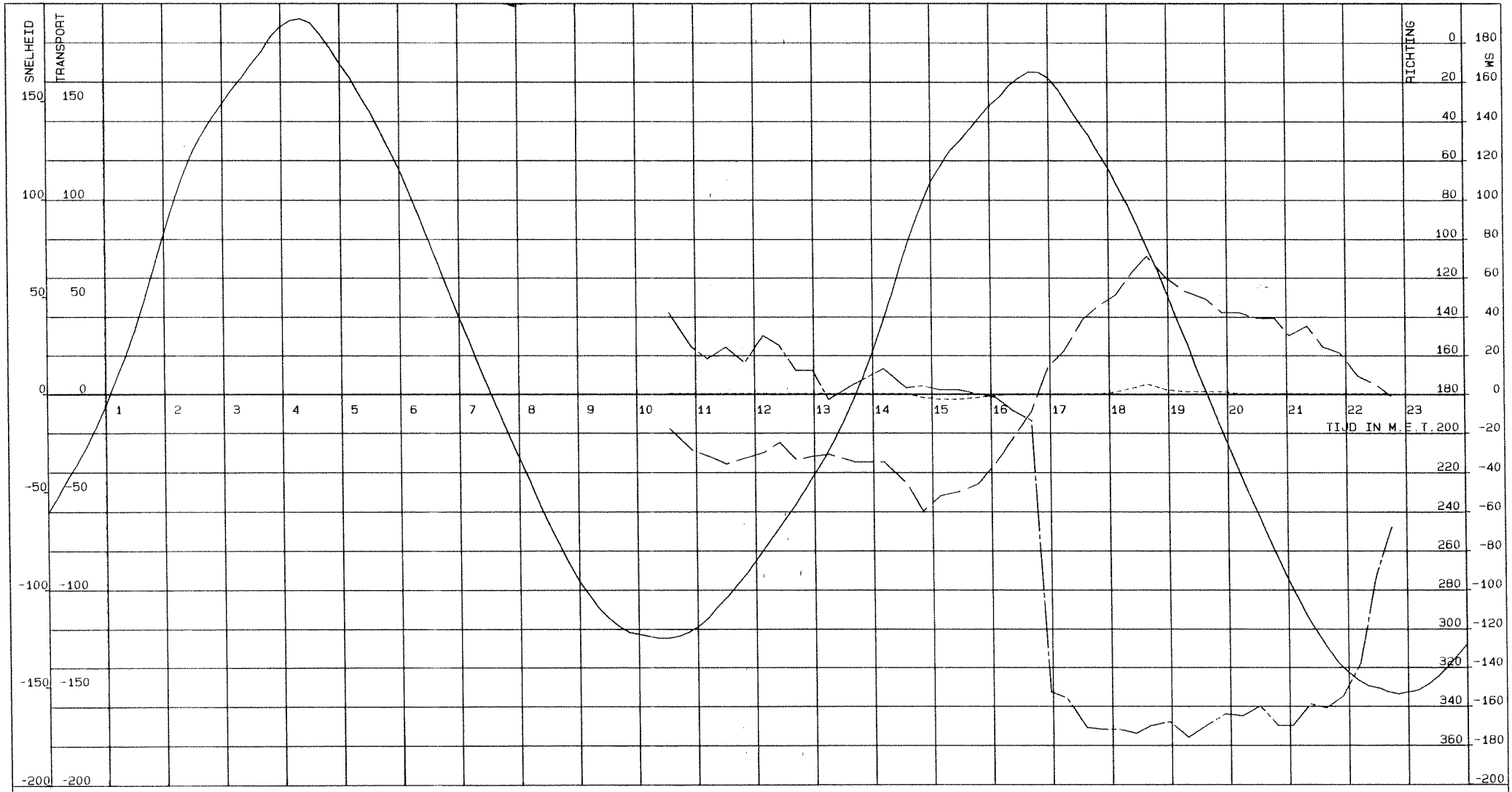

EOS KATS-STAVENISSE RAAI 6 MP 7

GETIJLIJN ZN .cm. SNELHEID.cm/s. TRANSPORT .g/m2s. RICHTING.deg.

VAARTUIG : SWALINGE
KASTNR. : 102.3.5-06
VISNR. : 102.3.3-10

POSITIE.X. : 55930
POSITIE.Y. : 399655

CYCLUSTIJD : 120
MIDD.TIJD : 120

DATUM : 05-06-1989
STARTTIJD : 10 u 28
EINDTIJD : 23 u 11

AFSTAND TOT BODEM: 200 CM

RIJKSWATERSTAAT
DIRECTIE ZEELAND
MEETDIENST

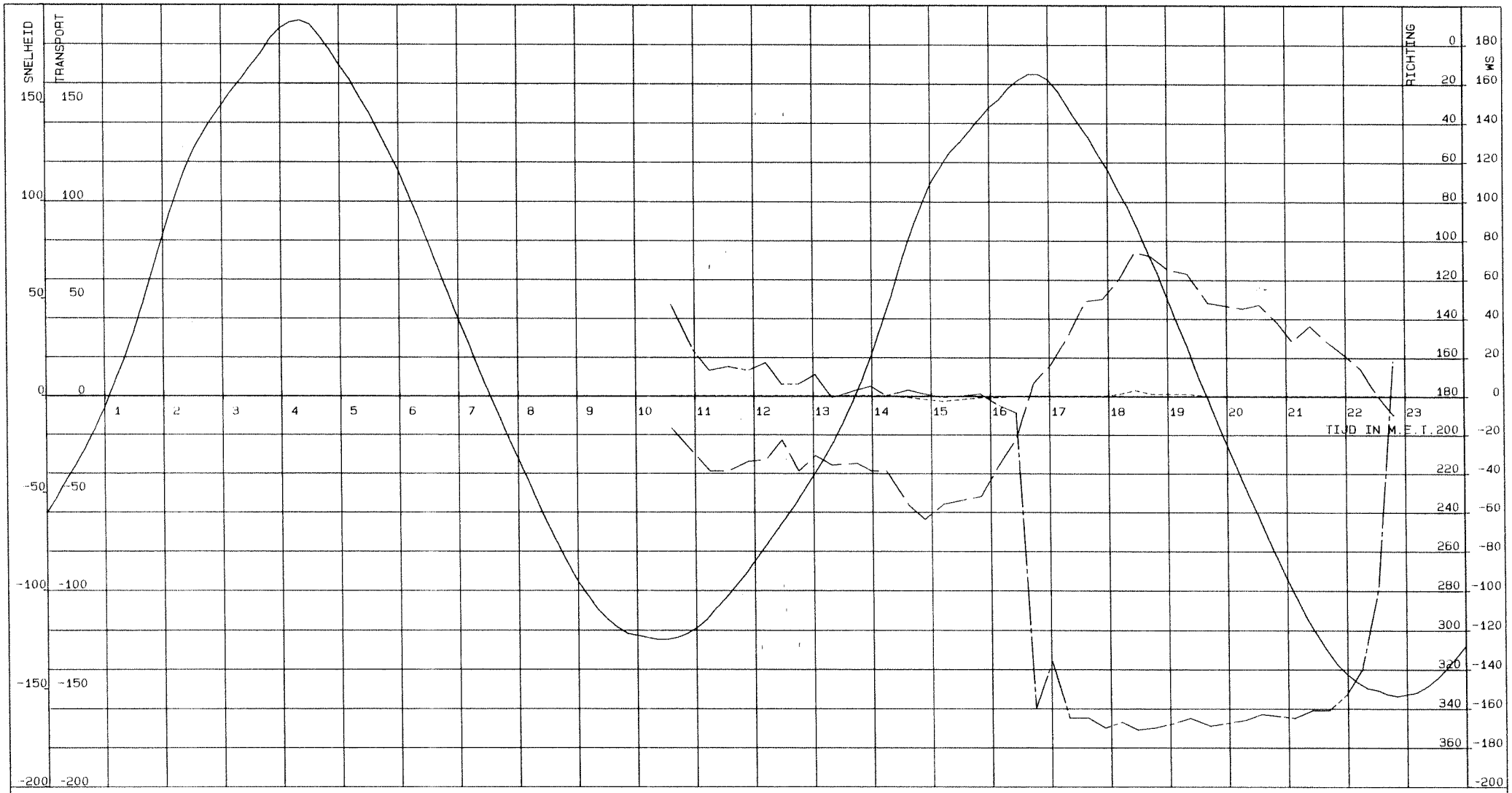

EOS KATS-STAVENISSE RAAI 6 MP 7

GETIJLIJN ZN .cm. SNELHEID.cm/s. TRANSPORT .g/m2s. RICHTING.deg.

VAARTUIG :	SWALINGE			DATUM :	05-06-1989	AFSTAND TOT BODEM: 400 CM	RIJKSWATERSTAAT
KASTNR.	102.3.5-06	POSITIE.X. :	55930	CYCLUSTIJD :	120	STARTTIJD : 10 u 28	DIRECTIE ZEELAND
VISNR.	102.3.3-10	POSITIE.Y. :	399655	MIDD.TIJD :	120	EINDTIJD : 23 u 11	MEETDIENST

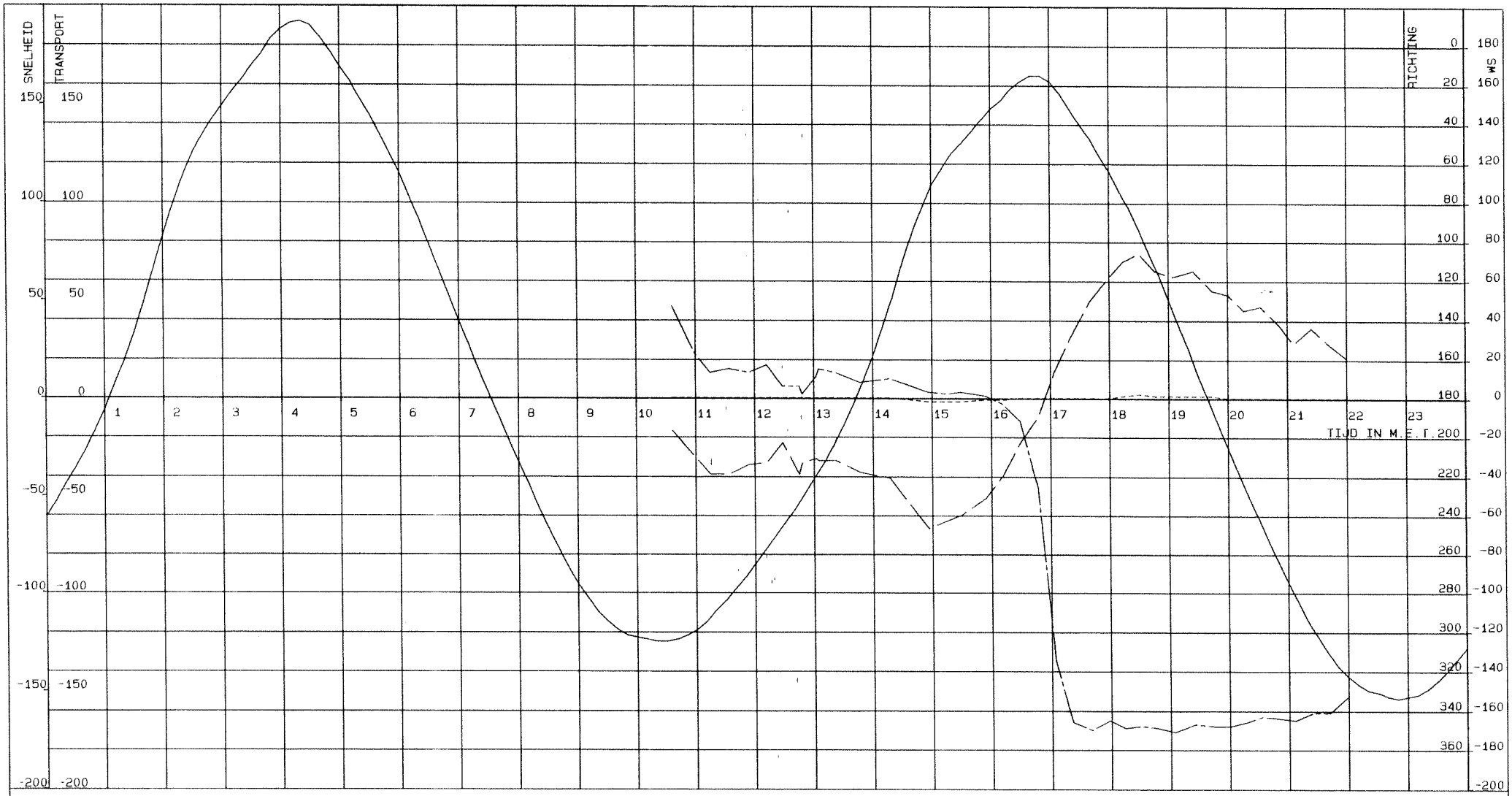

EOS KATS-STAVENISSE RAAI 6 MP 7

GETIJLIJN ZN .cm. SNELHEID.cm/s. TRANSPORT .g/m2s. RICHTING.deg.

VAARTUIG :	SWALINGE			DATUM :	05-06-1989	AFSTAND TOT OPP. . 800 CM	RIJKSWATERSTAAT
KASTNR. .	102.3.5-06	POSITIE.X. . 55930	CYCLUSTIJD : 120	STARTTIJD :	10 u 28		DIRECTIE ZEELAND
VISNR. .	102.3.3-10	POSITIE.Y. : 399655	MIDD.TIJD : 120	EINDTIJD :	23 u 11		MEETDIENST

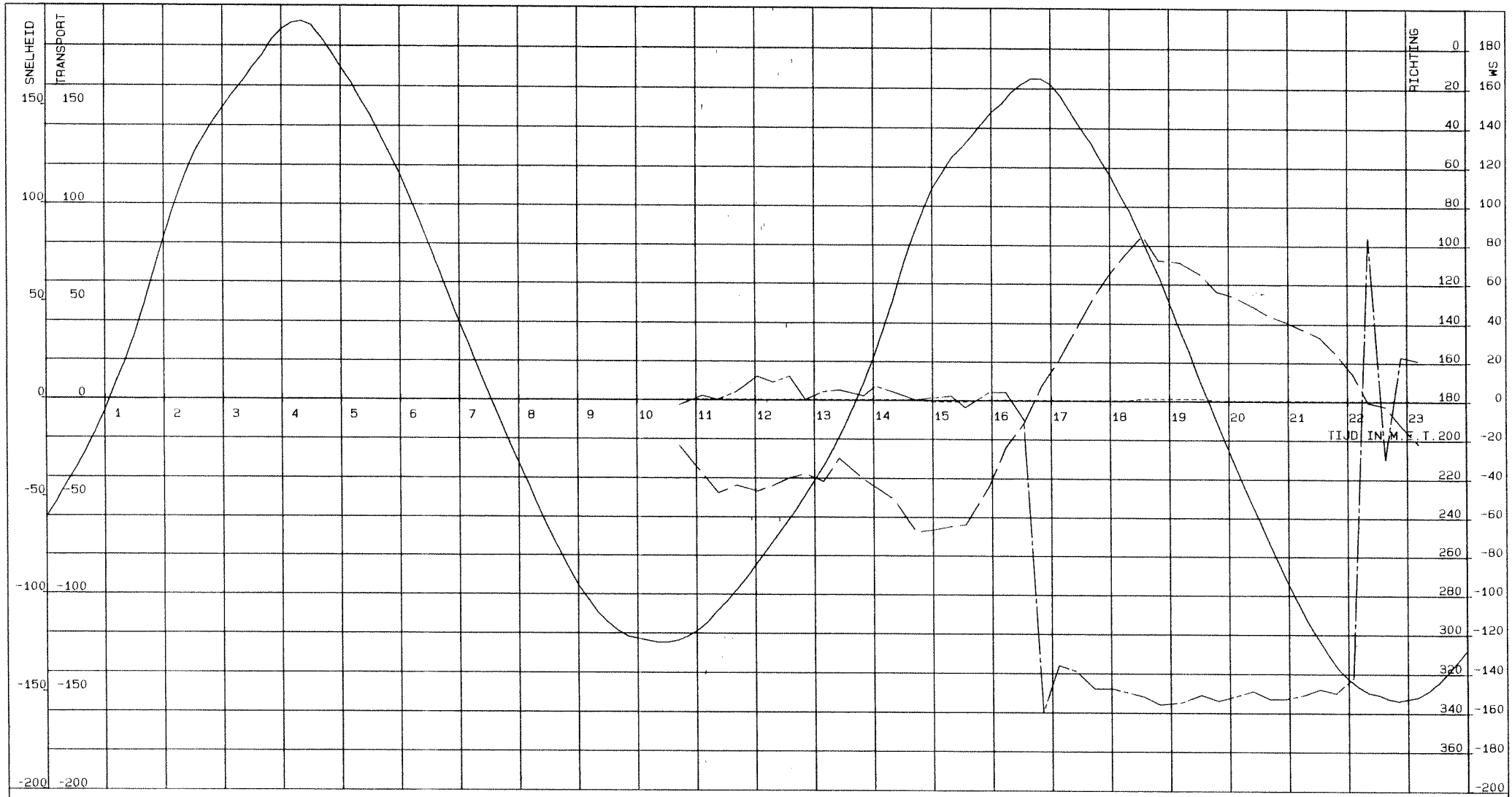

EOS KATS-STAVENISSE RAAI 6 MP 7

GETIJLIJN ZN .cm. SNELHEID.cm/s. TRANSPORT .g/m2s. RICHTING.deg.

VAARTUIG : SWALINGE
KASTNR. : 102.3.5-06
VISNR. : 102.3.3-10

POSITIE.X. : 55930
POSITIE.Y. : 399655

CYCLUSTIJD : 120
MIDD.TIJD : 120

DATUM : 05-06-1989
STARTTIJD : 10 u 28
EINDTIJD : 23 u 11

AFSTAND TOT OPP. : 200 CM

RIJKSWATERSTAAT
DIRECTIE ZEELAND
MEETDIENST