ministerie van verkeer en waterstaat **rijkswaterstaat**

**directie zeeland**
**meetdienst zeeland**

# notitie

nummer: **ZLMD-89.N.057** Deel I

onderwerp: **Meetresultaten**
**Debiet-/sedimentmeting raai IIIb**
**T3- project (EOS)**

datum: 21 februari 1989

Kode: 22.02.M.89.01
datum: mei 1989
auteur: Verwerking Hydrografie
Bijlagen: 23

## 1. ALGEMEEN

Op 21 februari 1989 is ten behoeve van het EOS-project (T3-situatie) een stroom- en sedimentmeting uitgevoerd. Voor een situatie van het stelsel der EOS-raaien in het Oosterscheldegebied zie bijlage 1.
Gemeten is in raai $III^b$ westelijk van de Zeelandbrug tussen Zierikzee en Colijnsplaat in 9 meetpunten met 2 referentiemeetpunten in raai $III^a$.
In raai $III^b$ waren tijdens deze meting ook nog eens 6 OSM's uitgelegd. Voor het resultaat hiervan zie notitie ZLMD-89.N.042. Voor de bepaling van het debiet zijn deze OSM's niet meegerekend.
Voor de situatie der meetpunten zie bijlage 2.

## 2. PLAATSBEPALING

De positiebepaling van de meetschepen werd aan boord van de schepen zelf gedaan met behulp van het Trident-plaatsbepalingssysteem. De gegevens betreffende de meetraaien, zoals nulpunt en argument staan vermeld in bijlage 3.
De posities van de meetschepen zijn eveneens vermeld in deze bijlage waarbij door loodrechte projektie op de meetraai de afstanden uit het nulpunt zijn bepaald alsmede de afstanden uit de raai. In het dwarsprofiel (bijlage 4) zijn de meetposities uitgezet in afstanden ten opzichte van het nulpunt. In deze bijlage zijn tevens de OSM's aangegeven.

## 3. UITVOERING

De stroomsnelheden werden gemeten met behulp van de Ott-molen. De vertikaal werd, volgens het diepteschema van bijlage 5, minstens twee maal per half uur opgaand gemeten. De stroomrichting werd bepaald met de Elmar-stroomrichtingsmeter. Deze gegevens zijn aan boord van de schepen ingetikt op de HP85 en opgeslagen op cassettebandjes.
In de meetpunten 1,3,5,7 en 9 is met een AZTM de zandconcentratie gemeten volgens diepteschema 0,5 , 1,3 m + bodem, halve diepte, 3 m - en 1 m - oppervlak. Tevens is in deze meetpunten met behulp van de partech de slibconcentratie gemeten. Deze gegevens zijn met behulp van de HP9825 eveneens op cassettebandjes opgeslagen.
Bijlage 6 toont een overzicht van de meetperioden met eventuele storingen.

**4. VERTIKAAL GETIJ**

Het vertikaal getij werd bepaald aan de registrerende peilschrijver van OS4 (x = 37853.00; y = 408774.00) welke grafisch is uitgezet op de bijlage 7,samen met de getijgegevens van de ZN (Zeelandbrug Noord). De gemiddelde getijgegevens over de periode 1971-1980 van station OS4 zijn :

**WATERSTANDEN IN M ten opzichte van N.A.P.**

| getij | H.W. | L.W. | tijverschil in M |
|---|---|---|---|
| gemiddeld springtij | 1.69 | -1.41 | 3.10 |
| gemiddeld getij | 1.46 | -1.36 | 2.82 |
| gemiddeld doodtij | 1.14 | -1.13 | 2.27 |

**OPGETREDEN GETIJ station OS4**

| Datum | M.E.T. | H in M | tijverschil in M | getijcoëfficient ten opzichte van gemiddeld getij |
|---|---|---|---|---|
| 21-02-1989 | 02.35 | 1.60 | | |
| 21-02-1989 | 09.00 | -1.57 | eb 3.17 | 1.12411 |
| 21-02-1989 | 14.45 | 1.70 | vloed 3.27 | 1.15957 |
| 21-02-1989 | 20.55 | -1.20 | eb 2.90 | 1.02837 |

**OPGETREDEN GETIJ station ZN**

| Datum | M.E.T. | H in M | tijverschil in M | getijcoëfficient ten opzichte van gemiddeld getij |
|---|---|---|---|---|
| 21-02-1989 | 04.25 | 1.55 | | |
| 21-02-1989 | 10.20 | -1.58 | eb 3.13 | |
| 21-02-1989 | 16.45 | 1.63 | vloed 3.21 | |
| 21-02-1989 | 22.25 | -1.07 | eb 2.89 | |

**5. WEERSOMSTANDIGHEDEN**

De weersgesteldheid op 21 februari 1989 :

Droog en zonnig met een zwakke wind van 2 beaufort uit het noord-westen.

De windsnelheid en -richting werden gemeten aan de meetopstelling OS4.

Deze gegevens zijn uitgezet op bijlage 8.

Tijdens de meting zijn de schuiven R28, R29 en R30 enige tijd gesloten geweest, zie bijlage 9.

**6. VERWERKING**

Elmar-meting

==========

De ruwe meetgegevens zijn met behulp van een HP85 vanaf de cassettebandjhes ingevoerd in het HP1000-systeem. Na kontrole zijn deze gegevens als 10-minuutstanden in het databestand van laatstgenoemd systeem opgeslagen van waaruit de volgende standaard bewerkingen zijn uitgevoerd :

Per meetlokatie :

- de stroomvertikalen (bijlage 10);
- de stroomsnelheid en stroomrichting grafieken als functie van de tijd (bijlage 11);
- de meetresultaten per half maanuur (bijlage 12) met inbegrip van de OSM-meting;

OSM-meting

==========

Per meetraai :

- de debiet/snelheidsverdelingen per half-maanuur (bijlage 13), bepaald uit de Elmar-meting;
- de stroombeelden per half-maanuur (bijlage 14) waarin tevens de OSM-resultaten staan vermeld;
- de debietkromme als functie van de tijd (bijlage 15), met het totale debiet per getijperiode en 10-minuutstanden in tabelvorm.
  Het debiet is bepaald uit de vertikaalmeting Elmar en berekend met de waterstanden van de Zeelandbrug-noord (station ZN). De maanuurtijstippen werden eveneens uit de hoogwatertijdstippen van de ZN bepaald.

AZTM-meting
==========

De ruwe meetgegevens zijn vanaf de casettebandjes met behulp van de HP9825 ingelezen in het HP1000-systeem.
Vanuit de gevalideerde en gecorrigeerde data, met toepassing van de voor de betreffende AZTM geldende ijklijn (bijlage 16) zijn de vertikalen, stroomsnelheid en -richting getekend in combinatie met de gemeten zandconcentratie (bijlage 17). In bijlage 18 zijn dezelfde stroomsnelheidsvertikalen getekend maar dan in combinatie met het zandtransport.
De gemiddelde totaaltransporten per vertikaal staan voor elk AZTM-meetpunt vermeld in bijlage 19.
De gemiddelde stroomsnelheden en -richtingen zijn tegen de tijd uitgezet in samenhang met de gemiddelde concentratie (bijlage 20) en in de bijlage 21 in combinatie met het totaaltransport. Per vast meetniveau zijn nogmaals de meetresultaten gepresenteerd in de bijlage 22 met zandconcentratie en in bijlage 23 met zandtransport.

Partech-meting
==========

De Partech-meting is niet uitgewerkt vanwege de zeer lage meetwaarden welke binnen de nauwkeurigheid van het meetinstrument (S-1000) vallen.
Door deze zeer lage concentraties en zelfs negatieve meetwaarden kan geen bruikbare ijklijn worden samengesteld.
Er kan nog worden opgemerkt dat de hoogste concentraties worden gemeten in meetpunt 7, echter nog steeds kleiner dan 20 mg/liter met een maximum van ± 40 mg/liter.

## 7. GEGEVENSOPSLAG

Alle gegevens zijn opgeslagen in de database van de HP1000 met uitzondering van de AZTM-gegevens welke op systeem-2 van de HP1000 staan opgeslagen om vervolgens op tape te worden gezet.
In de database zijn de volgende 10-minuutbestanden aanwezig:

SGO2 : Gemiddelde vertikaalgegevens (snelheid/richting)
WTO2 : Gecorrigeerde waterstanden
HWO2 : Hoog- en laagwaterstanden
Q302 : Debietgegevens
WIO2 : Windgegevens

| OMSCHRIJVING | LOKATIENAAM | LOKATIENUMMER | SOORT/FASE |
|---|---|---|---|
| Wijtvliet | WIJ1 | -110 | SGO2 |
| Lodijcke | LOD1 | -104 | SGO2 |
| Steenvliet | STE1 | -108 | SGO2 |
| Slaggaard | SLA1 | -309 | SGO2 |
| Swalinge | SWA1 | -111 | SGO2 |
| Sierix | SIE1 | -102 | SGO2 |
| Pluimpot | PLU1 | -107 | SGO2 |
| Libel | LIB1 | -450 | SGO2 |
| Molenvliet | MOL1 | -100 | SGO2 |
| Zuiderdiep | ZUI1 | -131 | SGO2 |
| Houtvliet | HOU1 | - 95 | SGO2 |
| Oosterschelde zeezijde Schaar | OS4 | 335 | WTO2/WIO2 |
| Zeelandbrug Noord | ZN | 311 | WTO2/WIO2 |
| Meetraai III$^{b}$ EOS | MR3B | -466 | Q302 |

De gevalideerde AZTM-gegevens staan opgeslagen onder de volgende filenamen:

- Wijtvliet m.p. 1 : AZTM02V89022109.DAT;
- Steenvliet m.p. 3 : AZTM04V89022109.DAT;
- Swalinge m.p. 5 : AZTM10V89022109.DAT;
- Pluimpot m.p. 7 : AZTM06V89022109.DAT;
- Molenvliet m.p. 9 : AZTM09V89022109.DAT.

## 8. LIJST VAN BIJLAGEN

Deel I

1. Raaienstelsel EOS-project
2. Situatie meetgebied
3. Gegevens meetraai en posities meetschepen
4. Posities meetpunten in dwarsprofiel
5. Diepteschema vertikaalmeting
6. Overzicht uitgevoerde metingen
7. Opgetreden getij ZN en OS4
8. Getij- en windgegevens
9. Schuifstanden SVK
10. Stroomvertikalen
11. Stroomsnelheids en stroomrichtingsgrafieken
12. Tabel snelheid/richting per half-maanuur
13. Debiet/snelheidsverdelingen per half-maanuur
14. Stroombeeld per half-maanuur
15. Debiet meetraai

Deel II

16. IJklijnen AZTM
17. Vertikalen - concentratie
18. Vertikalen-transport
19. Tabel vertikaal-transporten
20. Gemiddelde krommen - concentratie
21. Gemiddelde krommen - transport
22. Krommen per meetniveau - concentratie
23. krommen per meetniveau - transport

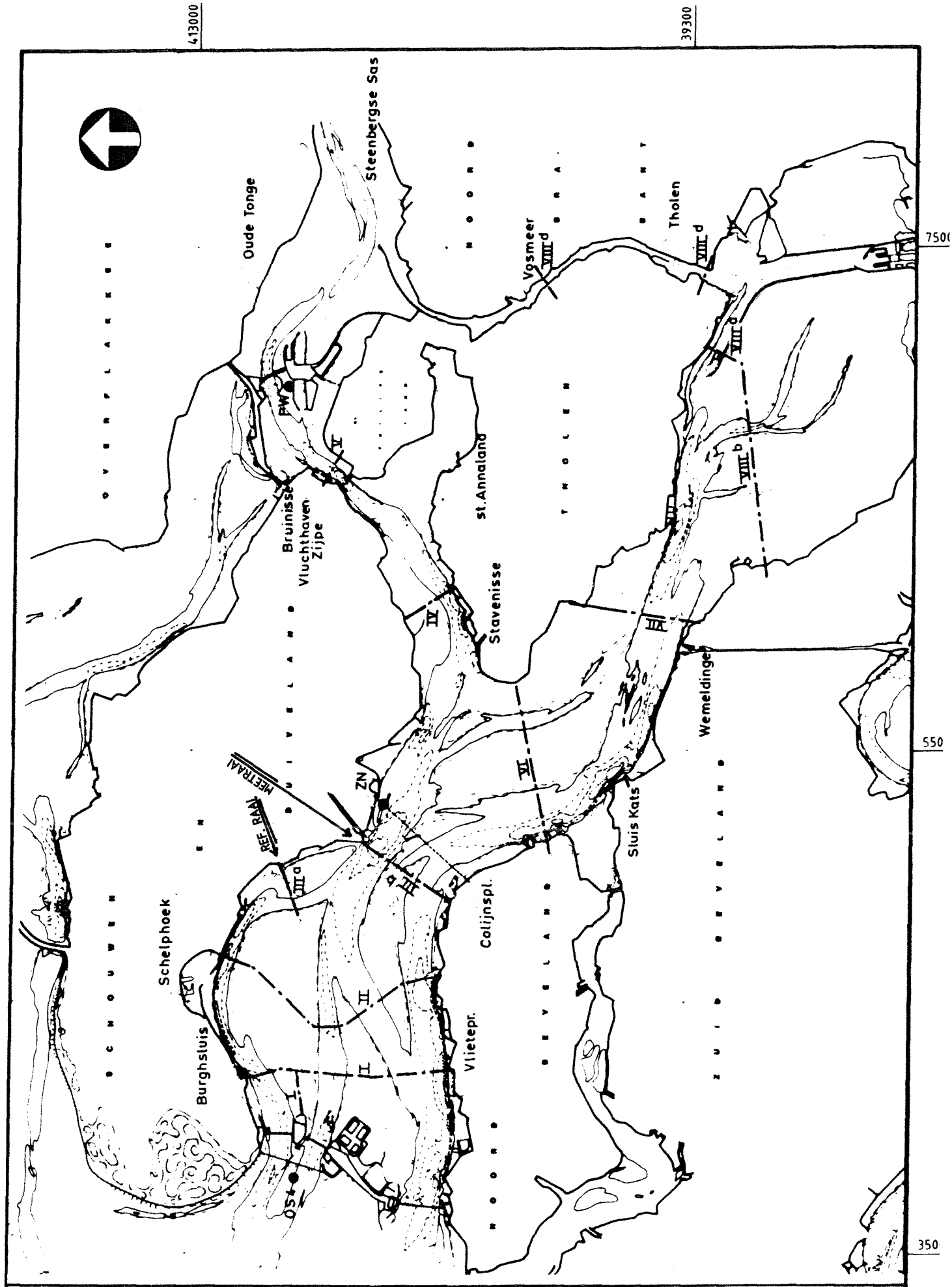


| | | | |
|---|---|---|---|
| **rijkswaterstaat**<br>directie zeeland – meetdienst | get. | | bijl. 1 |
| | gec. | | code 22.02 M 89.01 |
| Meetraaienstelsel t. b. v. het EOS-project<br>in het Oosterschelde gebied | gez. | | schaal 1 : 200.000 |
| | akk. | | nr. |

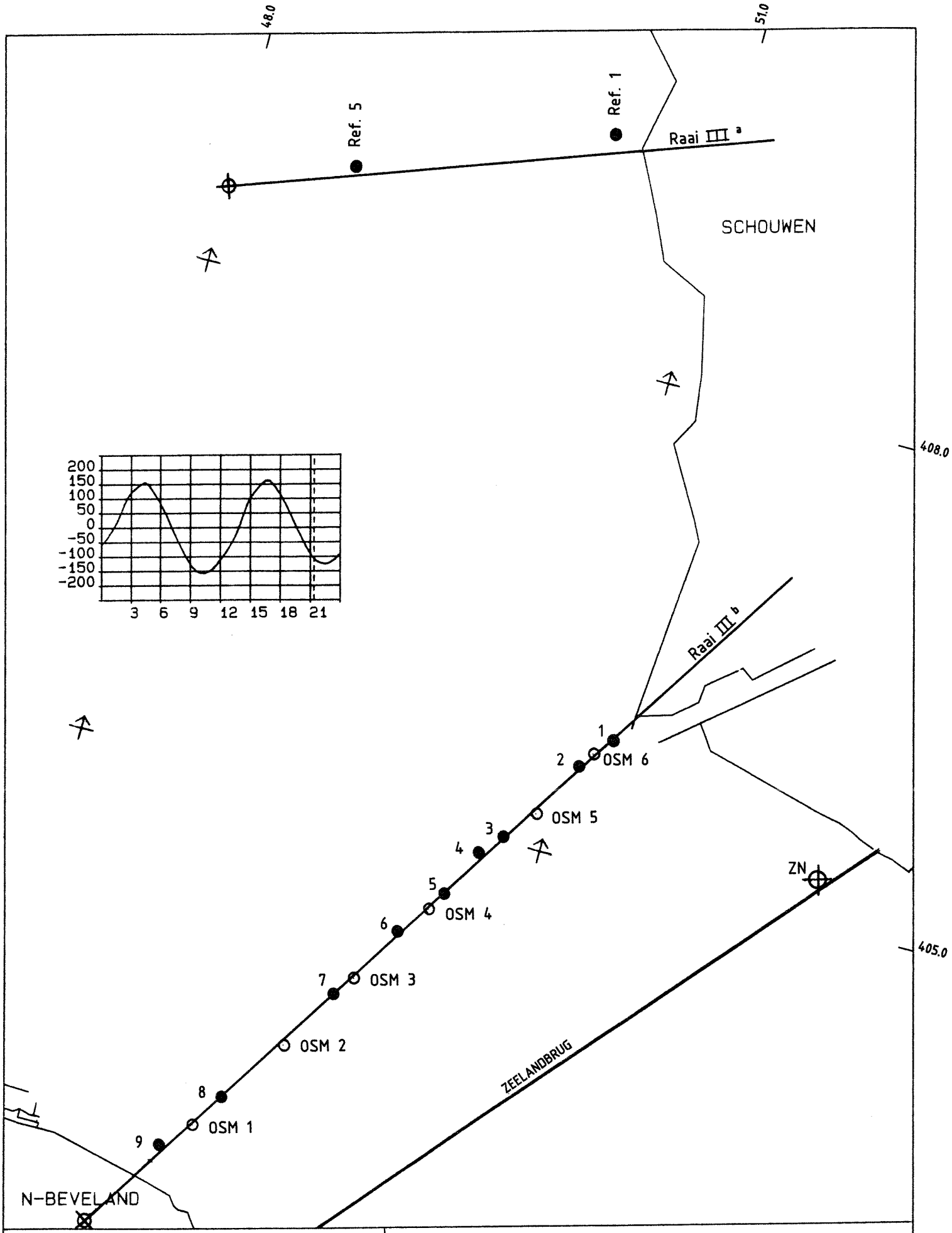


Situatie meetpunten en OSM's
d.d.: 21-2-1989
Schaal 1 : 30.000

Bijlage 2.

STROOMMETING EOS T3 RAAI III b

DATUM : 890221

RIJKSWATERSTAAT
DIRECTIE ZEELAND
MEETDIENST

METING: EOS T3 d.d: 21-2-1989

MEETRAAI: III b NULPUNT: X= 48.843,80 Y= 402.041,10
ARGUMENT: 36.36428 gr

MEETRAAI: III a NULPUNT: X= 48.000,00 Y= 408.500,00
ARGUMENT: 78.3709 gr

| M.P. nr. | MEETVAARTUIG | Gemiddelde positie X | Gemiddelde positie Y | Afstand nulpunt | opmerkingen |
|---|---|---|---|---|---|
| | Raai III b | | | | |
| 1 | WIJTVLIET | 51.252 | 405.773 | 4441 | 8 m zuidoost |
| 2 | LODYCKE | 51.090 | 405.564 | 4178 | 15 m noordoost |
| 3 | STEENVLIET | 50.752 | 405.038 | 3553 | 15 m noordoost |
| 4 | SLAGGAARD | 50.633 | 404.887 | 3361 | 33 m noordoost |
| 5 | SWALINGE | 50.488 | 404.604 | 3045 | 2 m noordoost |
| 6 | SIERIX | 50.254 | 404.280 | 2646 | 24 m noordoost |
| 7 | PLUIMPOT | 49.973 | 403.811 | 2099 | 7 m noordoost |
| 8 | LIBEL | 49.458 | 403.012 | 1149 | 8 m noordoost |
| 9 | MOLENVLIET | 49.160 | 402.624 | 661 | 49 m noordoost |
| | | | | | |
| | Raai III a | | | | |
| REF. 1 | ZUIDERDIEP | 50.268 | 409.396 | 2437 | 89 m noord |
| REF. 5 | HOUTVLIET | 48.732 | 408.786 | 785 | 26 m noord |
| | | | | | |
| ZN | | 52.718 | 405.264 | | vertikaal getij |
| OS4 | | 37.853 | 408.774 | | wind |
| | | | | | |

**rijkswaterstaat**
**directie zeeland – meetdienst**

GEGEVENS MEETRAAIEN en
POSITIES MEETSCHEPEN

get. | gec. | gez. | akk.

bijl. 3
code 22.02 M 89.01
schaal
nr.

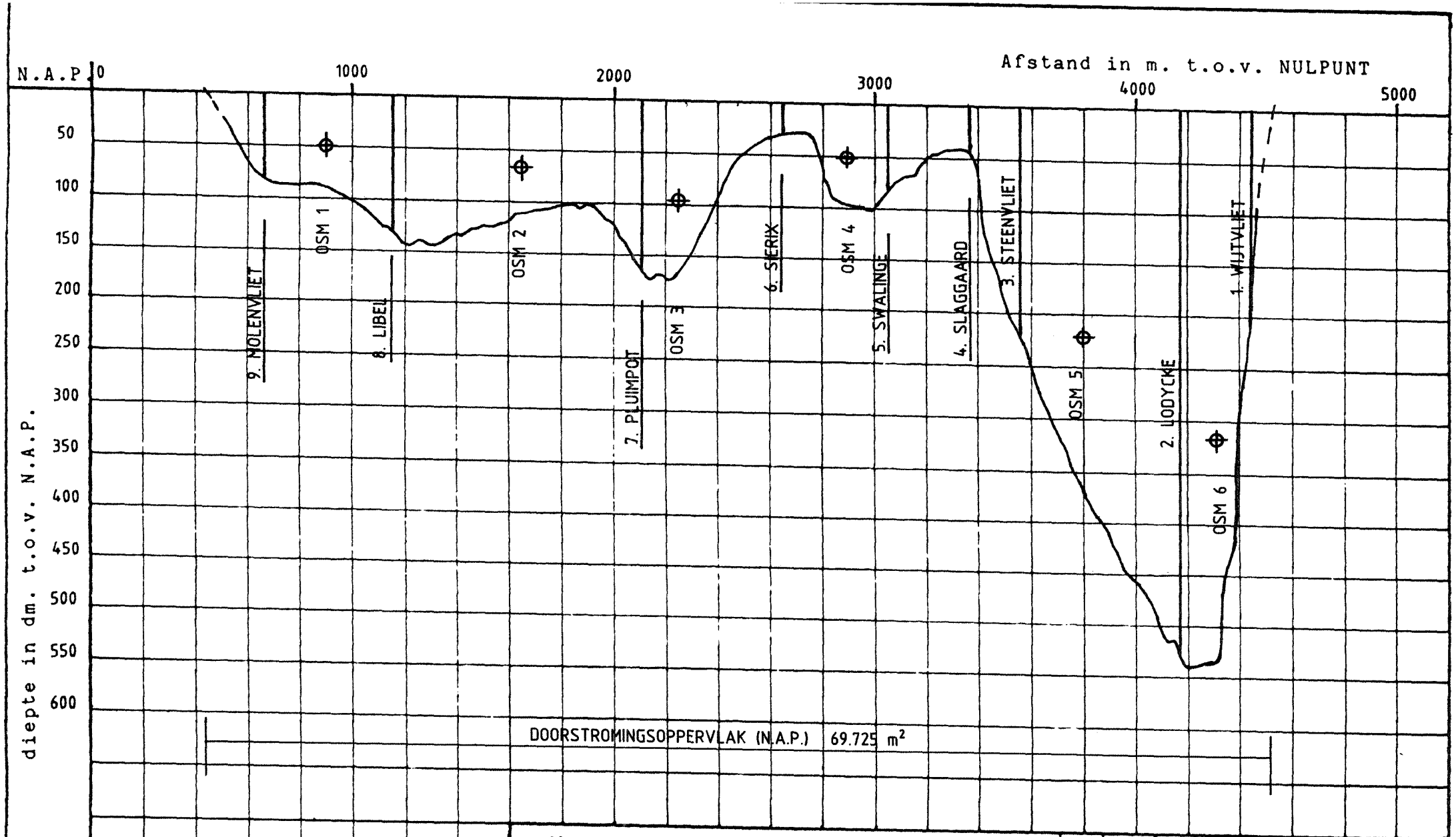


**rijkswaterstaat**
**directie zeeland – meetdienst**

EOS T3 Meetraai III b
Positie meetschepen 21-02-1989 +OSM's

| | | |
|---|---|---|
| get. | | bijl. 4 |
| gec. | | code 22.02 M 89.01 |
| gez. | | schaal |
| akk. | | nr. |

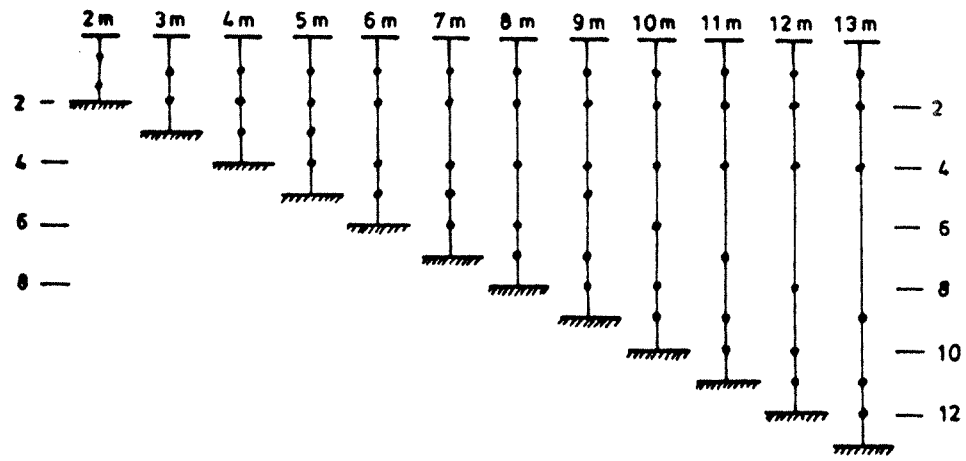


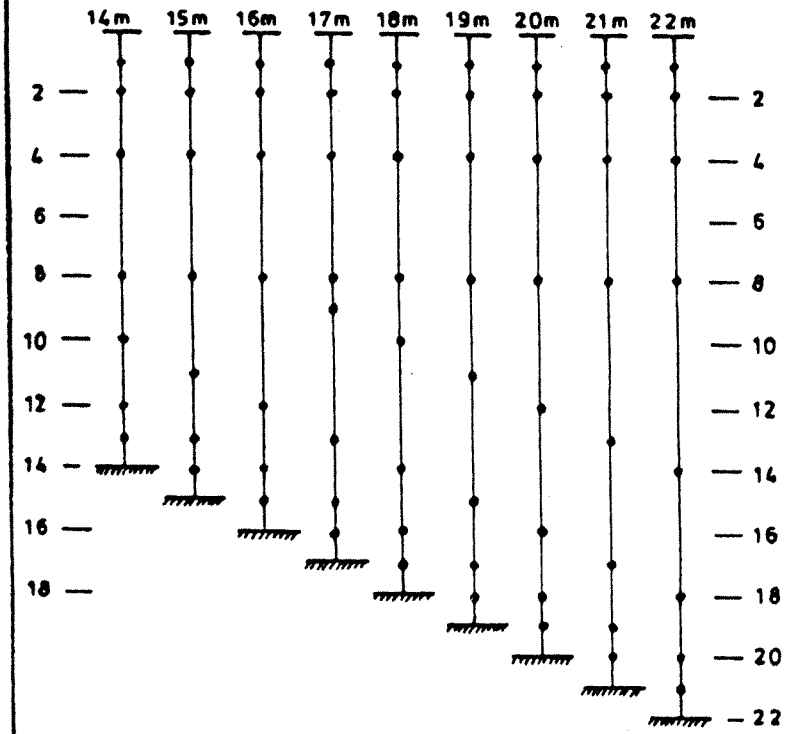


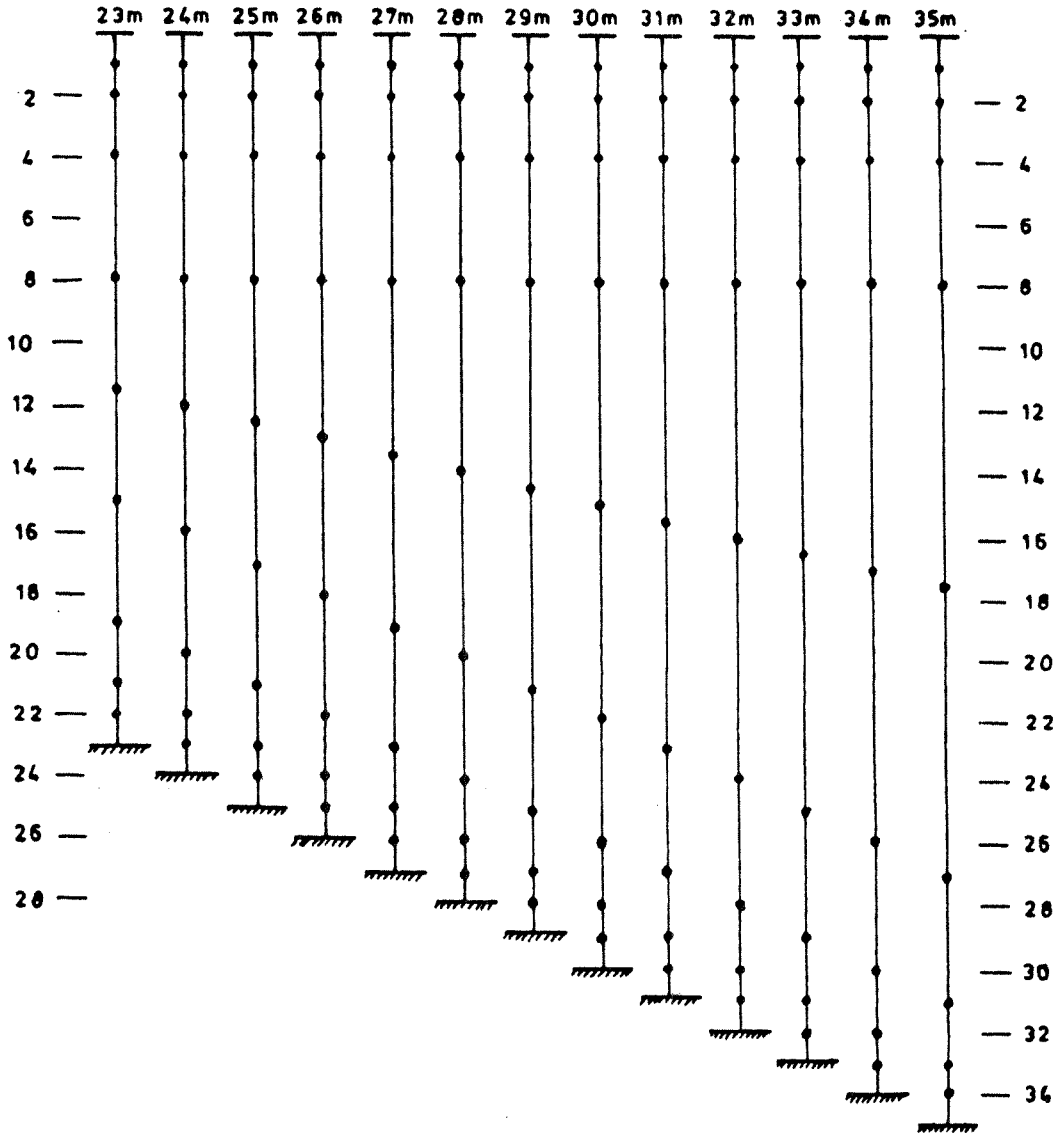


| | | | |
|---|---|---|---|
| rijkswaterstaat<br>directie zeeland – meetdienst | get. | | bijl. 5 |
| | gec. | code | 22.02 M 89.01 |
| diepteschema<br>meetpunten in de vertikaal | gez. | schaal | |
| | akk. | | nr. |

**Bijlage 6 : Overzicht uitgevoerde metingen**

MEETRAAI: III b

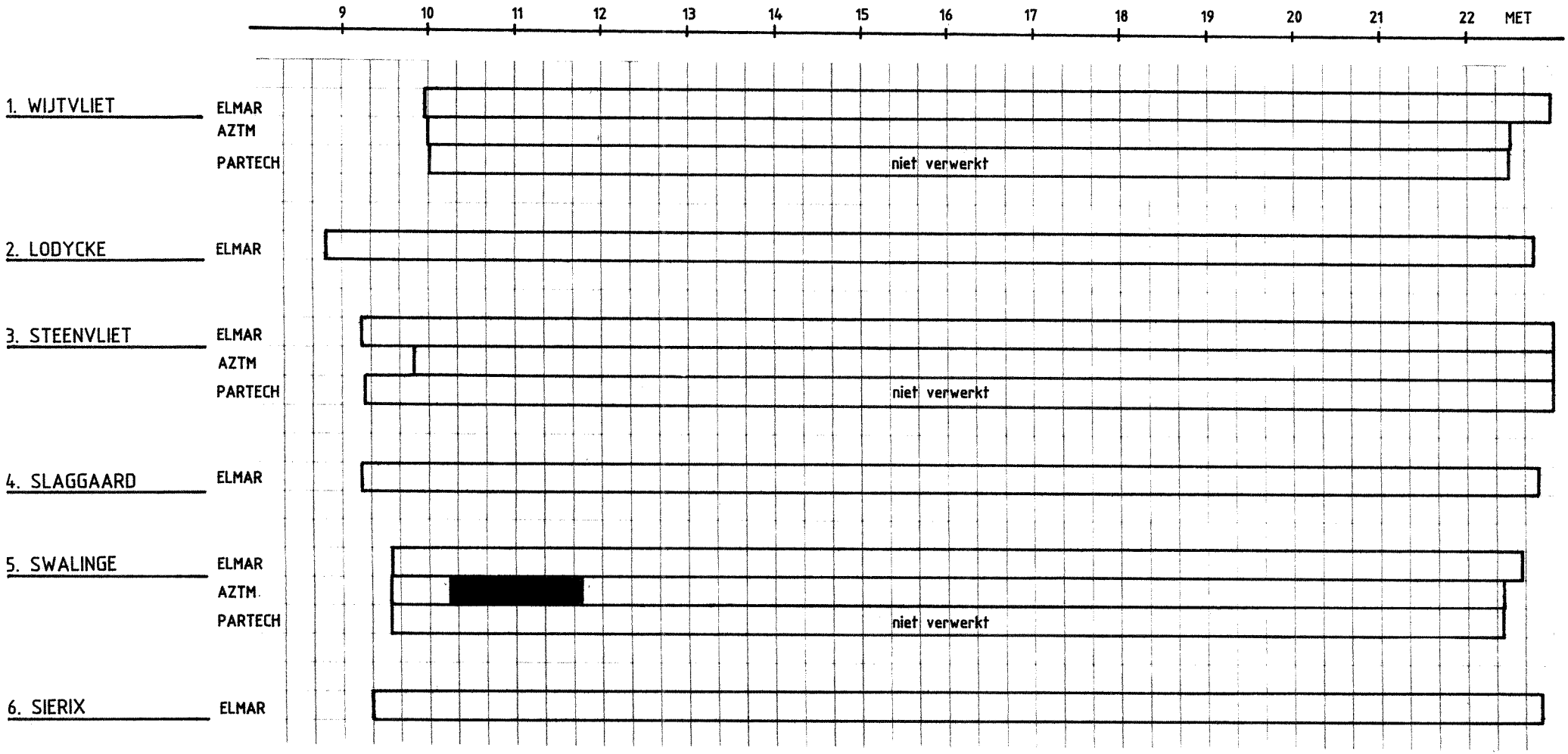


storingen

| | | | |
|---|---|---|---|
| **rijkswaterstaat**<br>**directie zeeland – meetdienst** | get. | | bijl. 6a |
| | gec. | | code 22.02 M 89.01 |
| OVERZICHT METINGEN d.d: 21-2-1989<br>EOS - T3 | gez. | | schaal |
| | akk. | | nr. |

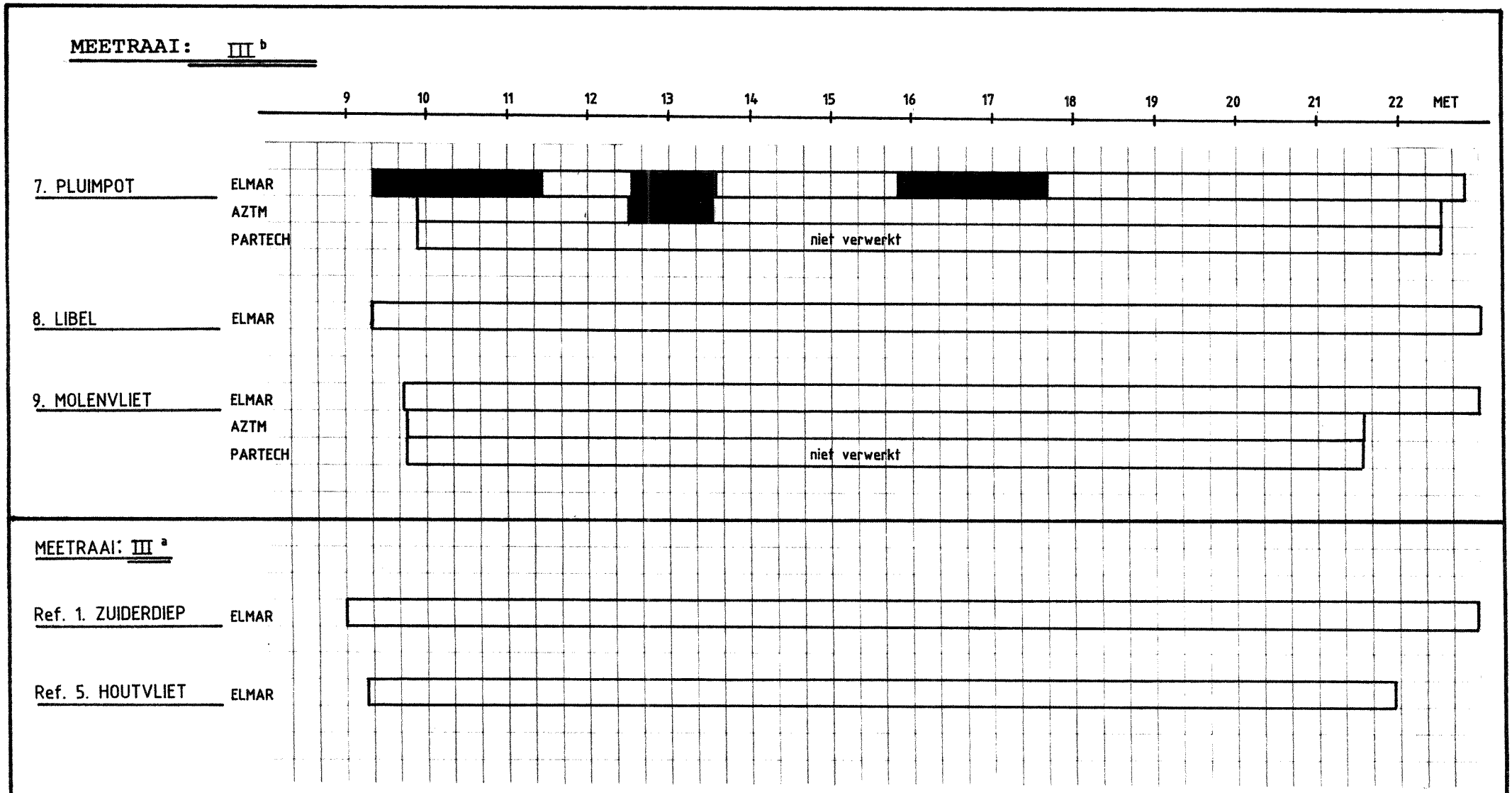


storingen

**rijkswaterstaat**
**directie zeeland – meetdienst**

OVERZICHT METINGEN d.d: 21-2-1989
EOS - T3

| | | | |
|---|---|---|---|
| get. | | bijl. 6b | |
| gec. | | code | 22.02 M 89.01 |
| gez. | | schaal | |
| akk. | | | nr. |

**Bijlage 7 : Opgetreden getij ZN en OS4**

WATERSTAND OPGETR. LOKATIE: ZN S/F: WT02
WATERSTAND OPGETR. LOKATIE: OS4 S/F: WT02
DIRECTIE ZEELAND
MEETDIENST
WATERSTAND (cm tov NAP)
200
180
160
140
120
100
80
60
40
20
0
-20
-40
-60
-80
-100
-120
-140
-160
-180
-200
0 1 2 3 4 5 6 7 8 9 10 11 12 13 14 15 16 17 18 19 20 21 22 23
M.E.T
DI 890221

/OV/VERTIKAAL/UIT

00001 A L G P R - L I J S T -pag. 01- datum/tijd: 890425.0654
00002
00003 locatie: 311 oms: ZN (O'SCHELDE ZEELANDBRUG NOORD)
00004 soortf.: WT02 oms: WATERSTANDEN
00005 kanalen: 1
00006
00007
00008 890221

| | | 00 | 10 | 20 | 30 | 40 | 50 |
|---|---|---|---|---|---|---|---|
| 00010 | 00: | -59 | -53 | -46 | -39 | -32 | -23 |
| 00011 | 01: | -15 | -6 | 4 | 14 | 26 | 39 |
| 00012 | 02: | 53 | 68 | 82 | 94 | 105 | 114 |
| 00013 | 03: | 121 | 127 | 132 | 136 | 141 | 145 |
| 00014 | 04: | 149 | 153 | 155 | 155 | 150 | 144 |
| 00015 | 05: | 136 | 128 | 120 | 111 | 102 | 93 |
| 00016 | 06: | 82 | 71 | 60 | 49 | 36 | 24 |
| 00017 | 07: | 11 | -2 | -15 | -27 | -40 | -52 |
| 00018 | 08: | -64 | -76 | -87 | -98 | -108 | -117 |
| 00019 | 09: | -127 | -136 | -142 | -148 | -152 | -155 |
| 00020 | 10: | -157 | -157 | -158 | -157 | -154 | -151 |
| 00021 | 11: | -148 | -144 | -138 | -132 | -125 | -117 |
| 00022 | 12: | -110 | -103 | -95 | -88 | -79 | -70 |
| 00023 | 13: | -60 | -50 | -40 | -28 | -15 | -2 |
| 00024 | 14: | 15 | 32 | 49 | 64 | 79 | 92 |
| 00025 | 15: | 102 | 111 | 120 | 127 | 134 | 140 |
| 00026 | 16: | 147 | 153 | 158 | 162 | 163 | 163 |
| 00027 | 17: | 159 | 153 | 146 | 138 | 130 | 121 |
| 00028 | 18: | 113 | 103 | 93 | 82 | 70 | 58 |
| 00029 | 19: | 46 | 34 | 22 | 9 | -3 | -15 |
| 00030 | 20: | -27 | -39 | -50 | -62 | -72 | -83 |
| 00031 | 21: | -91 | -100 | -106 | -113 | -117 | -120 |
| 00032 | 22: | -123 | -124 | -126 | -126 | -125 | -123 |
| 00033 | 23: | -120 | -116 | -112 | -108 | -102 | -96 |

/OV/VERTIKAAL/UIT1

A L G P R - L I J S T -pag. 01- datum/tiid: 890425.0655

locatie: 335 oms: OS4 (O'SCHELDE ZEEZIJDE SCHAAR)
soortf.: WT02 oms: WATERSTANDEN
kanalen: 1

890221

| | 00 | 10 | 20 | 30 | 40 | 50 |
|---|---|---|---|---|---|---|
| 00: | -38 | -32 | -25 | -15 | -5 | 4 |
| 01: | 15 | 30 | 46 | 64 | 87 | 110 |
| 02: | 131 | 147 | 157 | 160 | 160 | 157 |
| 03: | 153 | 148 | 145 | 142 | 139 | 137 |
| 04: | 133 | 129 | 125 | 121 | 114 | 103 |
| 05: | 92 | 79 | 65 | 51 | 37 | 22 |
| 06: | 9 | -4 | -17 | -30 | -44 | -56 |
| 07: | -71 | -84 | -98 | -110 | -121 | -131 |
| 08: | -140 | -146 | -150 | -154 | -156 | -156 |
| 09: | -157 | -153 | -150 | -147 | -144 | -141 |
| 10: | -140 | -140 | -138 | -136 | -133 | -129 |
| 11: | -123 | -117 | -109 | -103 | -97 | -89 |
| 12: | -82 | -74 | -65 | -55 | -45 | -34 |
| 13: | -21 | -5 | 12 | 33 | 59 | 87 |
| 14: | 115 | 137 | 155 | 166 | 170 | 170 |
| 15: | 169 | 165 | 162 | 158 | 156 | 153 |
| 16: | 150 | 147 | 142 | 138 | 134 | 129 |
| 17: | 121 | 112 | 100 | 88 | 75 | 62 |
| 18: | 49 | 35 | 22 | 8 | -5 | -18 |
| 19: | -30 | -44 | -56 | -69 | -79 | -90 |
| 20: | -100 | -107 | -115 | -117 | -119 | -120 |
| 21: | -120 | -119 | -116 | -114 | -112 | -111 |
| 22: | -110 | -110 | -110 | -108 | -105 | -102 |
| 23: | -99 | -94 | -88 | -82 | -79 | -73 |

**Bijlage 8 : Getij- en windgegevens**

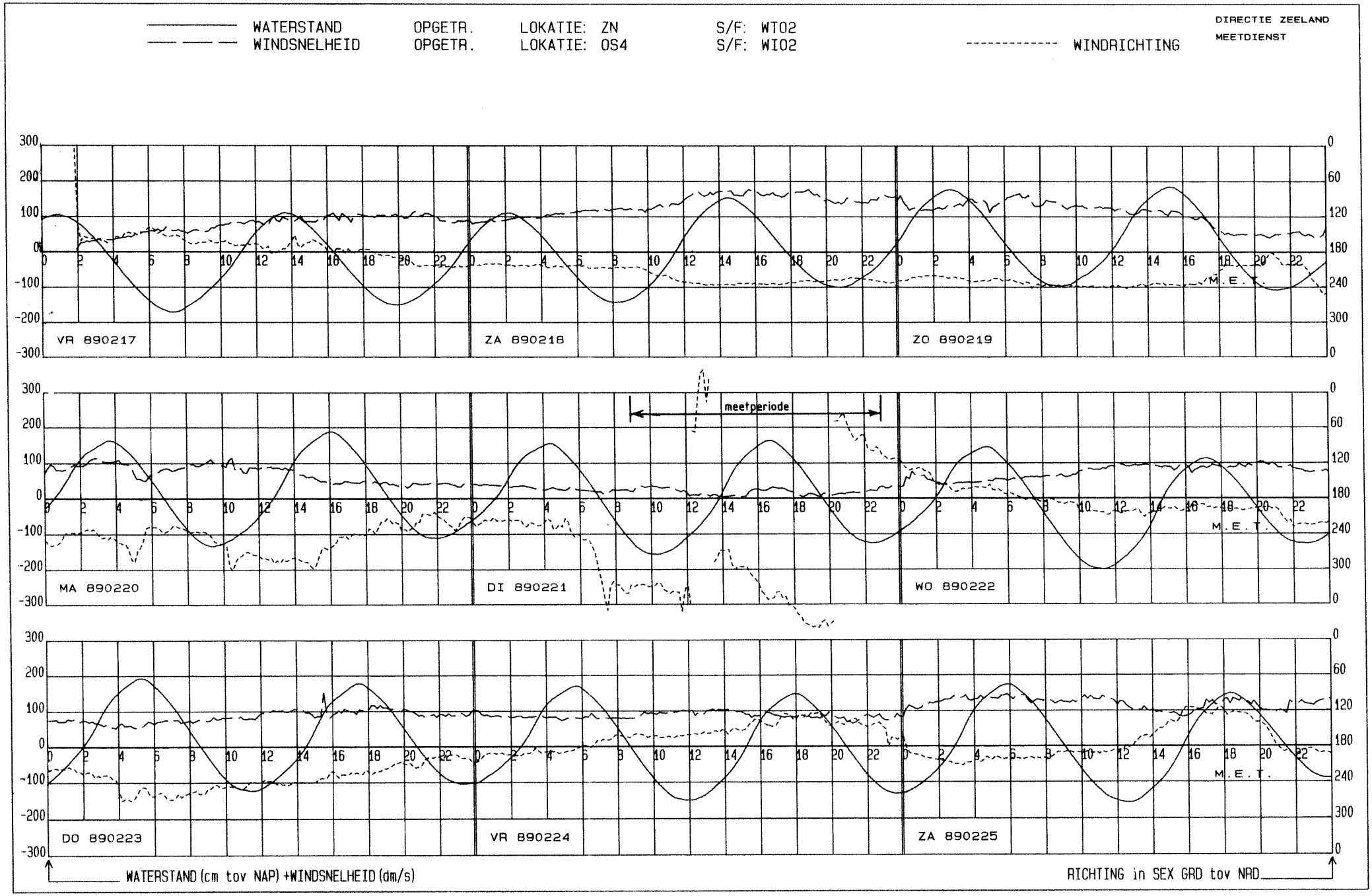
WATERSTAND OPGETR. LOKATIE: ZN S/F: WT02
WINDSNELHEID OPGETR. LOKATIE: OS4 S/F: WI02
WINDRICHTING
DIRECTIE ZEELAND
MEETDIENST
VR 890217
ZA 890218
ZO 890219
MA 890220
DI 890221
WO 890222
DO 890223
VR 890224
ZA 890225
meetperiode
M.E.T.
WATERSTAND (cm tov NAP) +WINDSNELHEID (dm/s)
RICHTING in SEX GRD tov NAD

**Bijlage 9 : Schuifstanden SVK**

HYDRO - METEO CENTRUM ZEELAND.

OPGETREDEN SCHUIFMANIPULATIES BLAD : 2 DI 890221 00:00 UUR

■ = SCHUIF GEHEEL OF GEDEELTELIJK GESLOTEN. TIJD IN M.E.T.

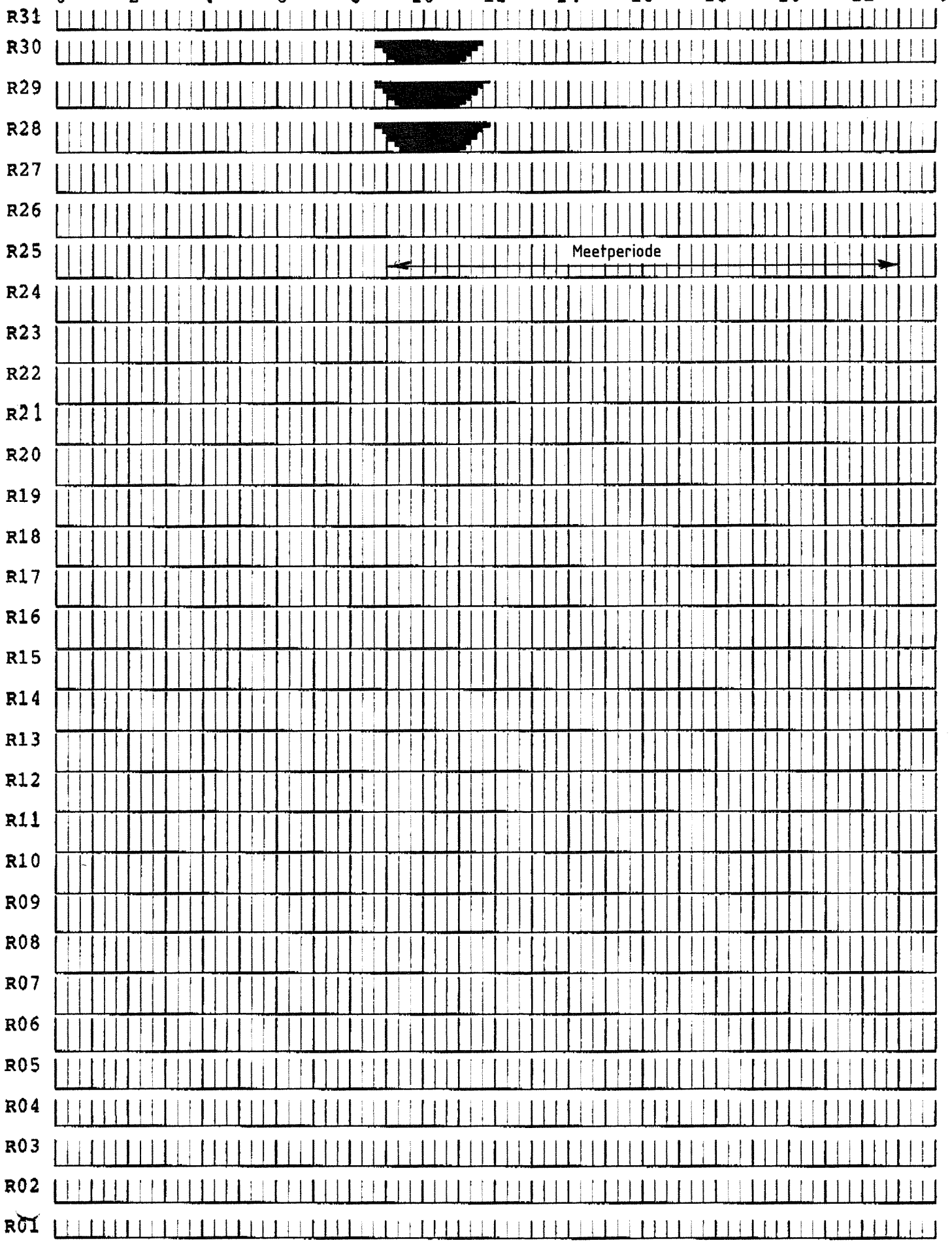

HYDRO - METEO CENTRUM ZEELAND.

OPGETREDEN SCHUIFMANIPULATIES BLAD : 1 DI 890221 00:00 UUR

▮ = SCHUIF GEHEEL OF GEDEELTELIJK GESLOTEN. TIJD IN M.E.T.

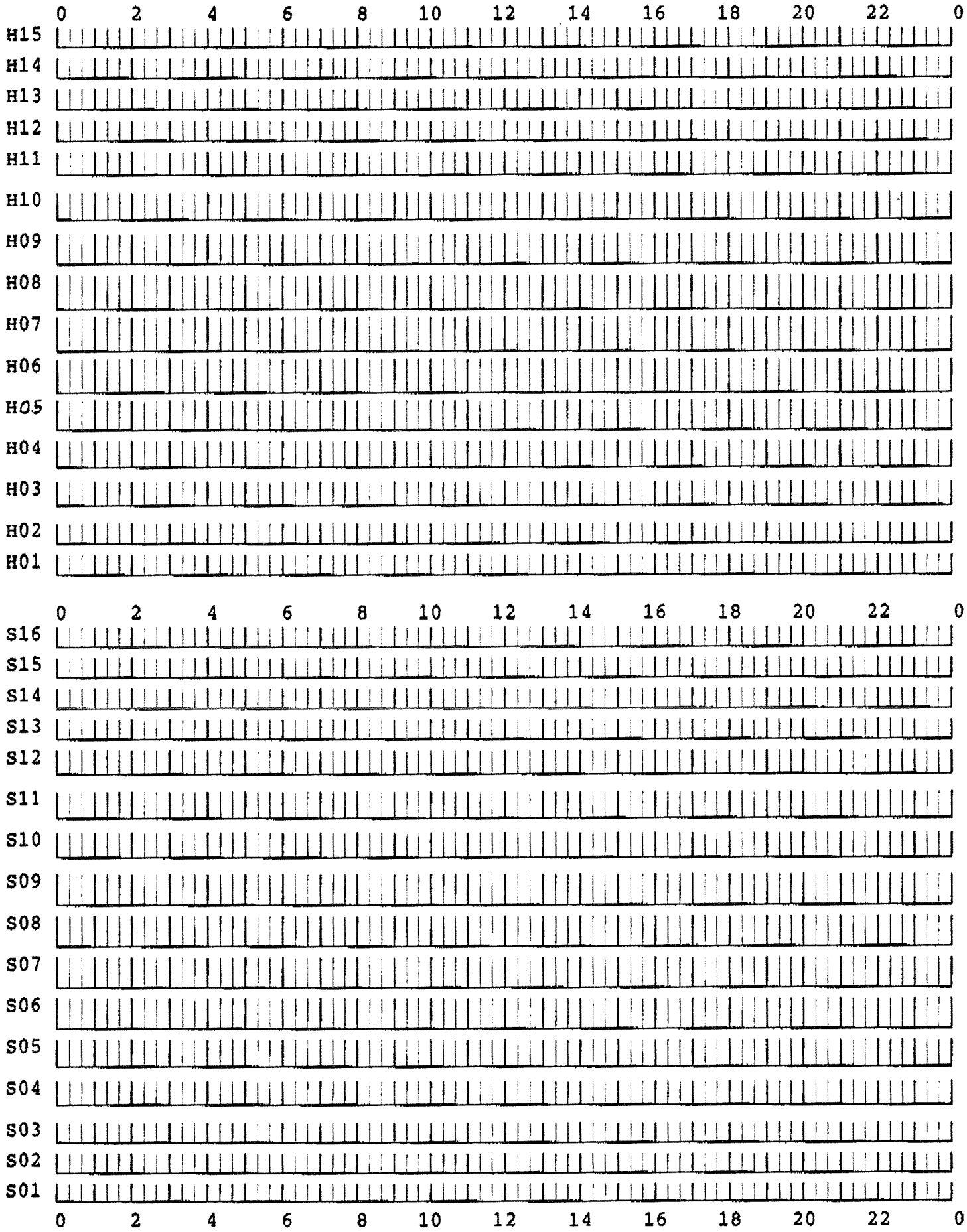

HYDRO - METEO CENTRUM ZEELAND.
OPGETREDEN DOORSTROOMOPENINGEN.
DI 890221 00:00 UUR



| DATUM | TIJD | <--- HAMMEN ---> INSTEL-OPENING [M2] | OPENINGS PERCENT. [%] | <--- SCHAAR ---> INSTEL-OPENING [M2] | OPENINGS PERCENT. [%] | <-- ROOMPOT ---> INSTEL-OPENING [M2] | OPENINGS PERCENT. [%] | <--- TOTAAL ---> INSTEL-OPENING [M2] | OPENINGS PERCENT. [%] |
|---|---|---|---|---|---|---|---|---|---|
| 890221 | 0000 | 3747 | 100 | 3633 | 100 | 10526 | 100 | 17906 | 100 |
| 890221 | 0030 | 3747 | 100 | 3633 | 100 | 10526 | 100 | 17906 | 100 |
| 890221 | 0100 | 3747 | 100 | 3633 | 100 | 10526 | 100 | 17906 | 100 |
| 890221 | 0130 | 3747 | 100 | 3633 | 100 | 10526 | 100 | 17906 | 100 |
| 890221 | 0200 | 3747 | 100 | 3633 | 100 | 10526 | 100 | 17906 | 100 |
| 890221 | 0230 | 3747 | 100 | 3633 | 100 | 10526 | 100 | 17906 | 100 |
| 890221 | 0300 | 3747 | 100 | 3633 | 100 | 10526 | 100 | 17906 | 100 |
| 890221 | 0330 | 3747 | 100 | 3633 | 100 | 10526 | 100 | 17906 | 100 |
| 890221 | 0400 | 3747 | 100 | 3633 | 100 | 10526 | 100 | 17906 | 100 |
| 890221 | 0430 | 3747 | 100 | 3633 | 100 | 10526 | 100 | 17906 | 100 |
| 890221 | 0500 | 3747 | 100 | 3633 | 100 | 10526 | 100 | 17906 | 100 |
| 890221 | 0530 | 3747 | 100 | 3633 | 100 | 10526 | 100 | 17906 | 100 |
| 890221 | 0600 | 3747 | 100 | 3633 | 100 | 10526 | 100 | 17906 | 100 |
| 890221 | 0630 | 3747 | 100 | 3633 | 100 | 10526 | 100 | 17906 | 100 |
| 890221 | 0700 | 3747 | 100 | 3633 | 100 | 10526 | 100 | 17906 | 100 |
| 890221 | 0730 | 3747 | 100 | 3633 | 100 | 10526 | 100 | 17906 | 100 |
| 890221 | 0800 | 3747 | 100 | 3633 | 100 | 10526 | 100 | 17906 | 100 |
| 890221 | 0830 | 3747 | 100 | 3633 | 100 | 10526 | 100 | 17906 | 100 |
| 890221 | 0900 | 3747 | 100 | 3633 | 100 | 10012 | 95 | 17393 | 97 |
| 890221 | 0930 | 3747 | 100 | 3633 | 100 | 9752 | 93 | 17132 | 96 |
| 890221 | 1000 | 3747 | 100 | 3633 | 100 | 9752 | 93 | 17132 | 96 |
| 890221 | 1030 | 3747 | 100 | 3633 | 100 | 9752 | 93 | 17132 | 96 |
| 890221 | 1100 | 3747 | 100 | 3633 | 100 | 9800 | 93 | 17180 | 96 |
| 890221 | 1130 | 3747 | 100 | 3633 | 100 | 10381 | 99 | 17761 | 99 |
| 890221 | 1200 | 3747 | 100 | 3633 | 100 | 10526 | 100 | 17906 | 100 |
| 890221 | 1230 | 3747 | 100 | 3633 | 100 | 10526 | 100 | 17906 | 100 |
| 890221 | 1300 | 3747 | 100 | 3633 | 100 | 10526 | 100 | 17906 | 100 |
| 890221 | 1330 | 3747 | 100 | 3633 | 100 | 10526 | 100 | 17906 | 100 |
| 890221 | 1400 | 3747 | 100 | 3633 | 100 | 10526 | 100 | 17906 | 100 |
| 890221 | 1430 | 3747 | 100 | 3633 | 100 | 10526 | 100 | 17906 | 100 |
| 890221 | 1500 | 3747 | 100 | 3633 | 100 | 10526 | 100 | 17906 | 100 |
| 890221 | 1530 | 3747 | 100 | 3633 | 100 | 10526 | 100 | 17906 | 100 |
| 890221 | 1600 | 3747 | 100 | 3633 | 100 | 10526 | 100 | 17906 | 100 |
| 890221 | 1630 | 3747 | 100 | 3633 | 100 | 10526 | 100 | 17906 | 100 |
| 890221 | 1700 | 3747 | 100 | 3633 | 100 | 10526 | 100 | 17906 | 100 |
| 890221 | 1730 | 3747 | 100 | 3633 | 100 | 10526 | 100 | 17906 | 100 |
| 890221 | 1800 | 3747 | 100 | 3633 | 100 | 10526 | 100 | 17906 | 100 |
| 890221 | 1830 | 3747 | 100 | 3633 | 100 | 10526 | 100 | 17906 | 100 |
| 890221 | 1900 | 3747 | 100 | 3633 | 100 | 10526 | 100 | 17906 | 100 |
| 890221 | 1930 | 3747 | 100 | 3633 | 100 | 10526 | 100 | 17906 | 100 |
| 890221 | 2000 | 3747 | 100 | 3633 | 100 | 10526 | 100 | 17906 | 100 |
| 890221 | 2030 | 3747 | 100 | 3633 | 100 | 10526 | 100 | 17906 | 100 |
| 890221 | 2100 | 3747 | 100 | 3633 | 100 | 10526 | 100 | 17906 | 100 |
| 890221 | 2130 | 3747 | 100 | 3633 | 100 | 10526 | 100 | 17906 | 100 |
| 890221 | 2200 | 3747 | 100 | 3633 | 100 | 10526 | 100 | 17906 | 100 |
| 890221 | 2230 | 3747 | 100 | 3633 | 100 | 10526 | 100 | 17906 | 100 |
| 890221 | 2300 | 3747 | 100 | 3633 | 100 | 10526 | 100 | 17906 | 100 |
| 890221 | 2330 | 3747 | 100 | 3633 | 100 | 10526 | 100 | 17906 | 100 |
| 890222 | 0000 | 3747 | 100 | 3633 | 100 | 10526 | 100 | 17906 | 100 |
| 890222 | 0030 | 3747 | 100 | 3633 | 100 | 10526 | 100 | 17906 | 100 |
| 890222 | 0100 | 3747 | 100 | 3633 | 100 | 10526 | 100 | 17906 | 100 |
| 890222 | 0130 | 3747 | 100 | 3633 | 100 | 10526 | 100 | 17906 | 100 |
| 890222 | 0200 | 3747 | 100 | 3633 | 100 | 10526 | 100 | 17906 | 100 |
| 890222 | 0230 | 3747 | 100 | 3633 | 100 | 10526 | 100 | 17906 | 100 |
| 890222 | 0300 | 3747 | 100 | 3633 | 100 | 10526 | 100 | 17906 | 100 |

**Bijlage 10 : Stroomvertikalen**

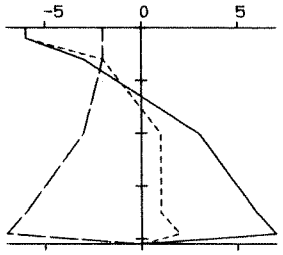


9.58 10.24 205
-4 0 -4 38

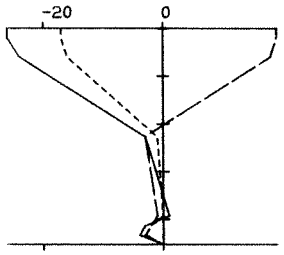


10.29 10.48 226
-7 -6 4 160

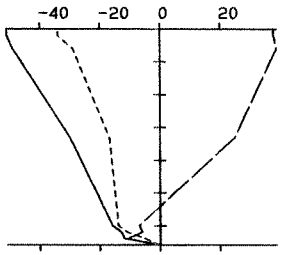


11.09 11.32 329
-28 -19 20 168

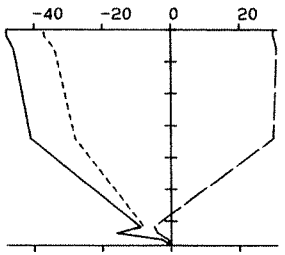


11.41 12.08 338
-31 -24 20 163

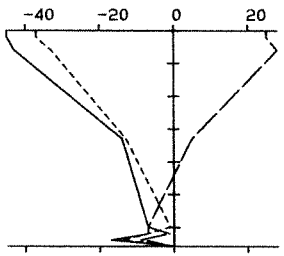


12.10 12.32 329
-18 -16 8 150

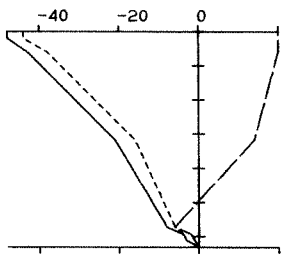


12.40 13.00 316
-22 -20 10 150

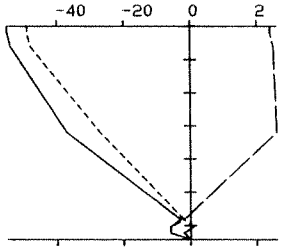


13.08 13.28 321
-31 -26 17 157

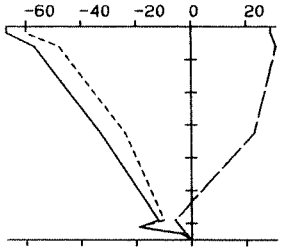


13.34 13.52 325
-32 -28 17 155

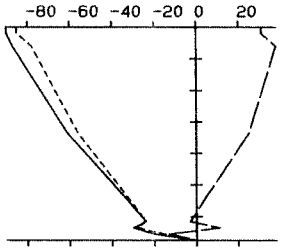


13.58 14.18 337
-57 -53 20 144

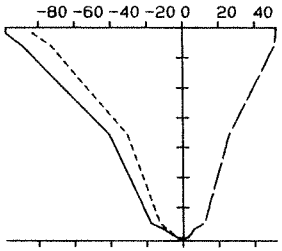


14.26 14.50 355
-48 -38 29 160

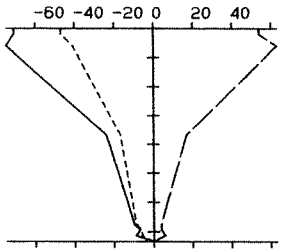


14.58 15.18 367
-34 -22 26 173

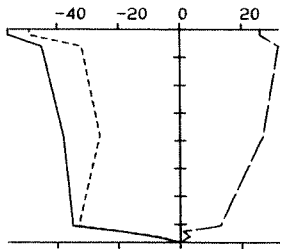


15.25 15.45 382
-37 -29 23 162

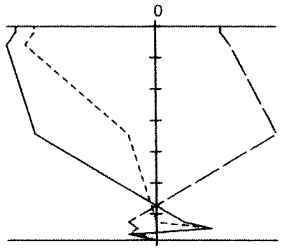


15.56 16.21 343
-9 -5 7 176

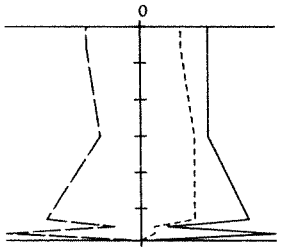


16.23 16.47 295
6 3 -4 355

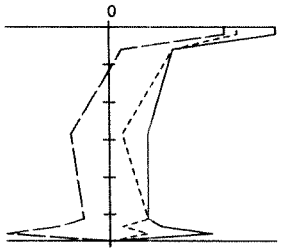


16.48 17.17 286
3 3 -1 324

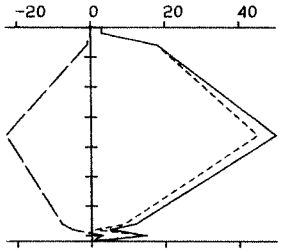


17.18 17.42 360
28 26 -12 327

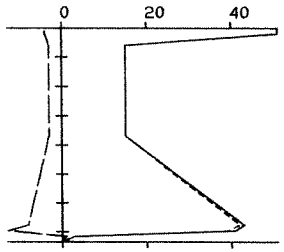


17.57 18.17 368
23 23 -4 314

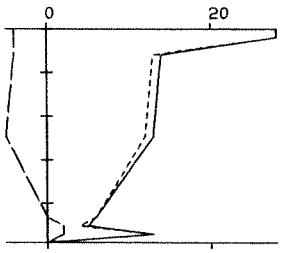


18.20 18.41 246
12 12 -3 317

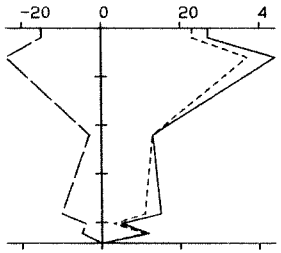


18.46 19.08 221
21 18 -10 333

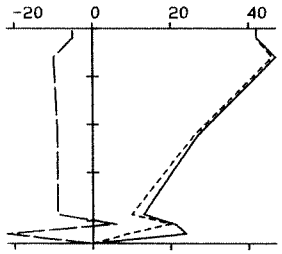


19.13 19.31 223
28 27 -9 321

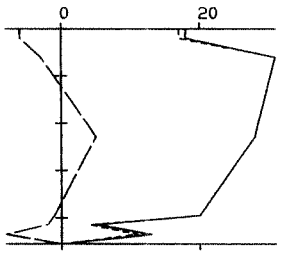


19.37 19.56 227
24 24 0 303

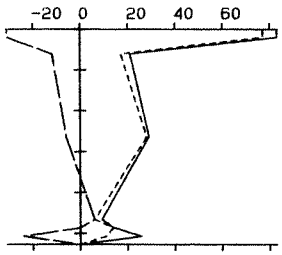


20.03 20.23 263
24 23 -7 320

TOELICHTING OP DE VERTIKALEN

——— V - - - - - - - VSIN — — — — VCOS

14.01 14.15 295 : BEGINTYD EINDTYD BODEMDIEPTE

100 10 92 265 : V VSIN VCOS R (GEM)

VERTIKALE SCHAAL : DIEPTE IN DM TOV WATEROPP.

HORIZONTALE SCHAAL: SNELHEDEN IN CM/S.

RIJKSWATERSTAAT
DIRECTIE ZEELAND
MEETDIENST

STROOMMETING : DEBIET EOS T3 RAAI 3B

RAAI : 3 DEELRAAI : NVT PUNT : 1 LOKATIE : WIJ1(-110)

X : 51252.00 Y : 405773.00

DATUM : 890221 CODE: M2202

A3. 0001

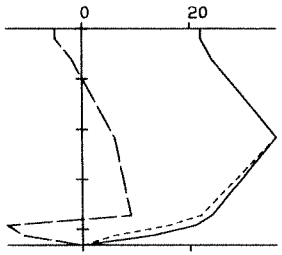


20.28 20.51 216
26 26 2 299

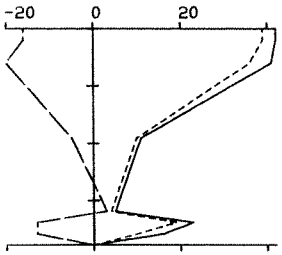


20.58 21.21 189
20 18 -9 329

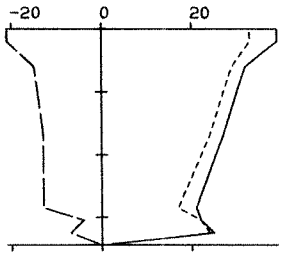


21.25 21.50 172
27 24 -13 332

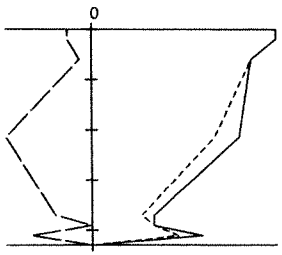


21.56 22.15 215
10 9 -4 325

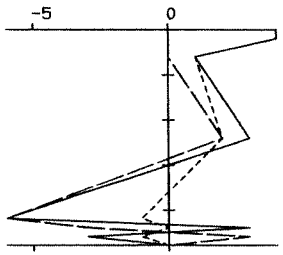


22.16 22.33 239
1 1 0 328

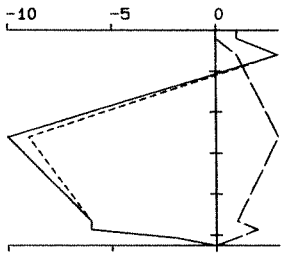


22.35 22.47 263
-5 -4 2 145

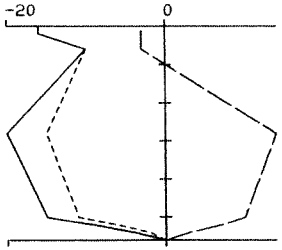


22.49 22.57 280
-14 -12 7 154

TOELICHTING OP DE VERTIKALEN

_____ V - - - - - - - VSIN _ _ _ _ _ VCOS

14.01 14.15 295 : BEGINTYD EINDTYD BODEMDIEPTE

100 10 92 265 : V VSIN VCOS R (GEM)

VERTIKALE SCHAAL : DIEPTE IN DM TOV WATEROPP.

HORIZONTALE SCHAAL: SNELHEDEN IN CM/S.

RIJKSWATERSTAAT
DIRECTIE ZEELAND
MEETDIENST

STROOMMETING : DEBIET EOS T3 RAAI 3B

RAAI : 3 DEELRAAI : NVT PUNT : 1 LOKATIE : WIJ1(-110)

X : 51252.00 Y : 405773.00

DATUM : 890221 CODE: M2202

A3. 0002

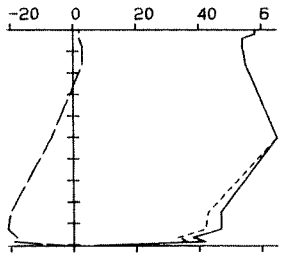


8.50 9.12 503
54 54 -8 311

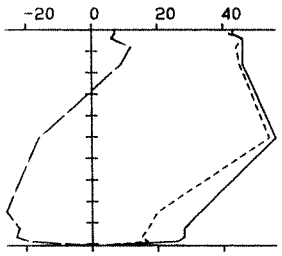


9.17 9.33 504
40 39 -10 318

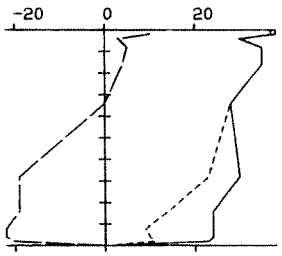


9.40 9.58 500
26 24 -8 322

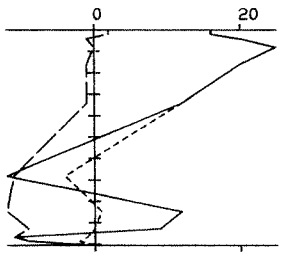


10.02 10.20 503
9 7 -6 341

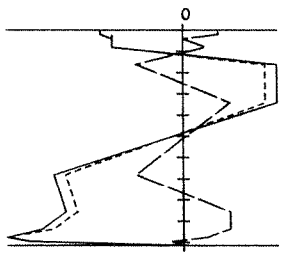


10.24 10.44 507
-3 -3 0 132

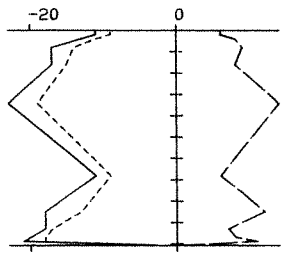


10.49 11.12 504
-17 -14 9 157

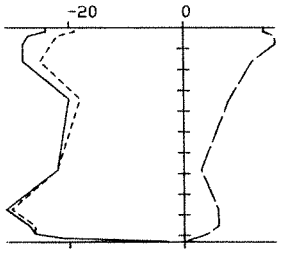


11.16 11.36 516
-24 -23 7 141

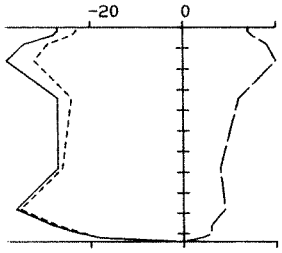


11.44 12.00 520
-29 -27 11 146

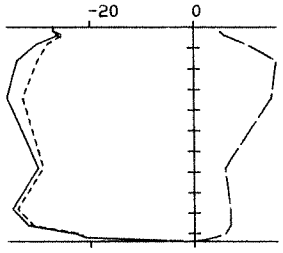


12.05 12.22 520
-32 -30 10 141

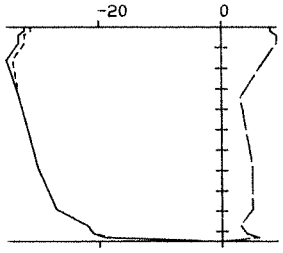


12.26 12.43 525
-30 -30 5 133

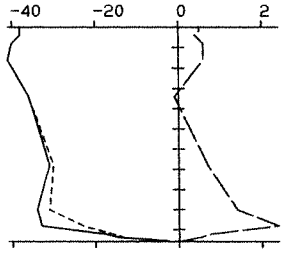


12.49 13.06 530
-33 -33 7 134

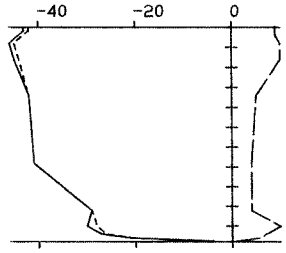


13.13 13.31 540
-39 -38 6 132

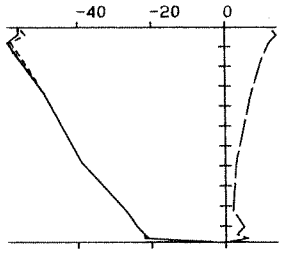


13.35 13.53 541
-42 -41 6 131

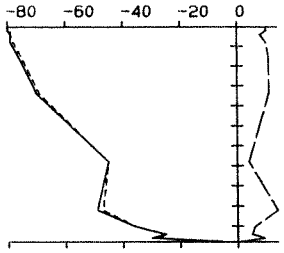


13.59 14.17 540
-57 -57 9 132

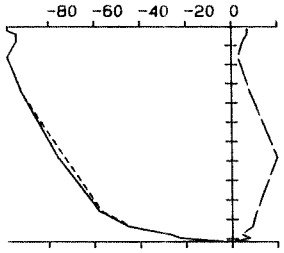


14.21 14.40 558
-77 -76 11 131

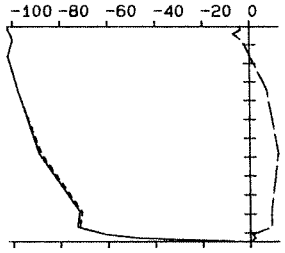


14.46 15.02 574
-88 -87 7 127

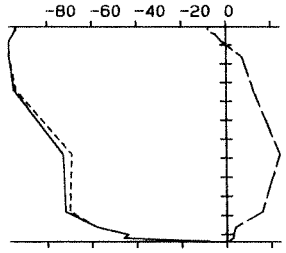


15.08 15.26 570
-80 -79 13 132

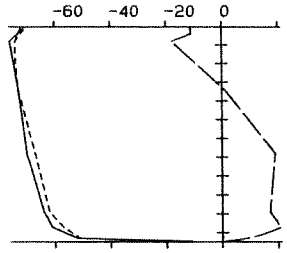


15.30 15.48 575
-68 -67 7 129

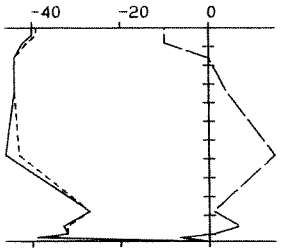


16.07 16.22 568
-39 -39 4 130

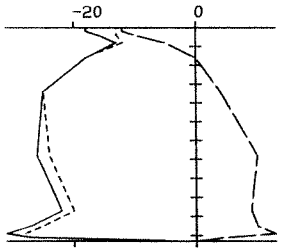


16.28 16.45 565
-22 -22 5 137

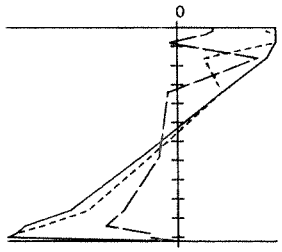


16.49 17.08 560
-2 -1 -1 84

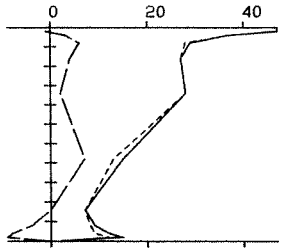


17.13 17.29 550
19 19 3 295

TOELICHTING OP DE VERTIKALEN

——— V - - - - - - VSIN — — — VCOS

14.01 14.15 295 : BEGINTYD EINDTYD BODEMDIEPTE

100 10 92 265 : V VSIN VCOS R (GEM)

VERTIKALE SCHAAL : DIEPTE IN DM TOV WATEROPP.

HORIZONTALE SCHAAL: SNELHEDEN IN CM/S.

RIJKSWATERSTAAT
DIRECTIE ZEELAND
MEETDIENST

STROOMMETING : DEBIET EOS T3 RAAI 3B

RAAI : 3 DEELRAAI : NVT PUNT : 2 LOKATIE : LOD1(-104)

X : 51090.00 Y : 405564.00

DATUM : 890221 CODE: M2202

A3. 0003

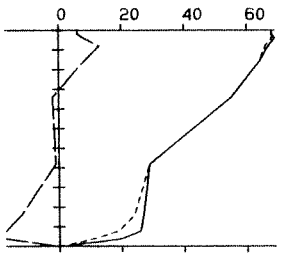


17.33 17.52 550
41 41 -2 306

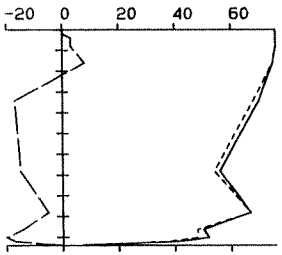


17.58 18.16 520
64 63 -9 311

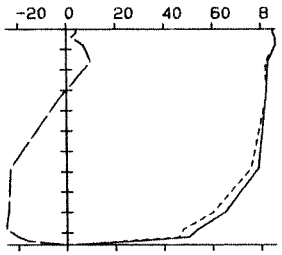


18.26 18.44 530
74 73 -11 311

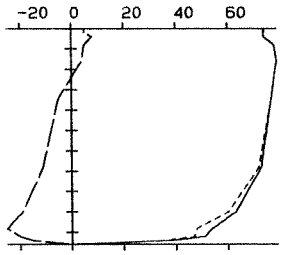


18.48 19.07 530
70 69 -8 310

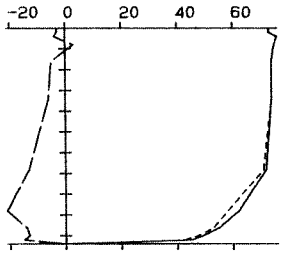


19.12 19.30 520
69 68 -10 311

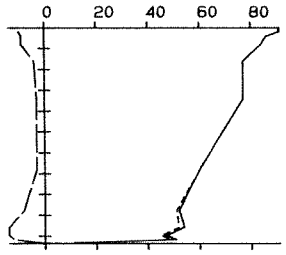


19.33 19.51 518
67 67 -6 308

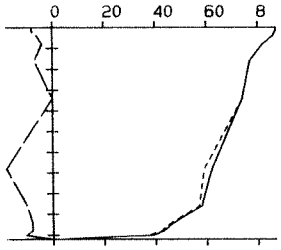


19.55 20.11 510
66 66 -8 310

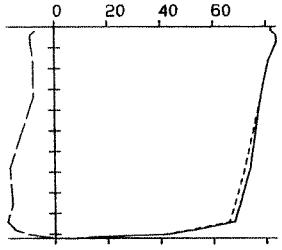


20.15 20.31 510
74 73 -12 312

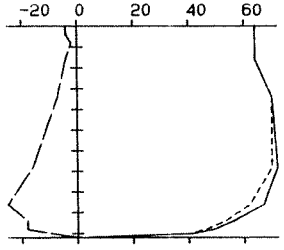


20.40 20.59 510
66 65 -12 313

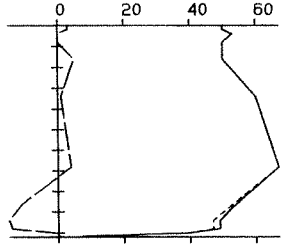


21.03 21.22 510
56 56 -1 304

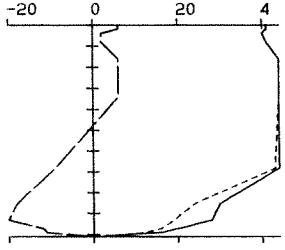


21.26 21.44 505
38 37 -4 308

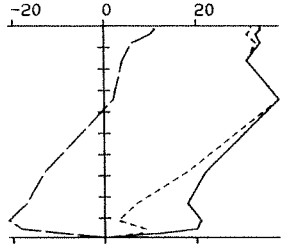


21.47 22.04 495
24 24 -5 315

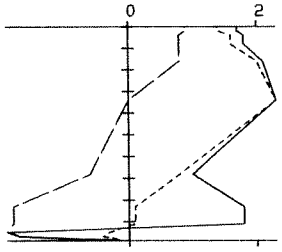


22.08 22.25 495
13 13 -4 319

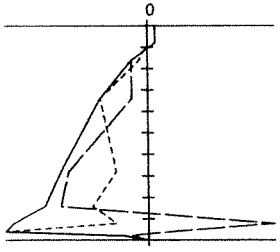


22.28 22.44 500
-6 -4 -3 84

TOELICHTING OP DE VERTIKALEN

———— V - - - - - - - - VSIN — — — — VCOS

14.01 14.15 295 : BEGINTYD EINDTYD BODEMDIEPTE

100 10 92 265 : V VSIN VCOS R (GEM)

VERTIKALE SCHAAL : DIEPTE IN DM TOV WATEROPP.

HORIZONTALE SCHAAL: SNELHEDEN IN CM/S.

RIJKSWATERSTAAT
DIRECTIE ZEELAND
MEETDIENST

STROOMMETING : DEBIET EOS T3 RAAI 3B

RAAI : 3 DEELRAAI : NVT PUNT : 2 LOKATIE : LOD1(-104)

X : 51090.00 Y : 405564.00

DATUM : 890221 CODE: M2202

A3. 0004

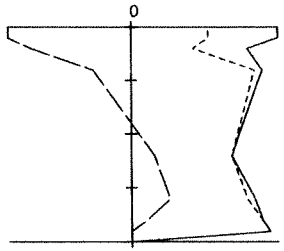

9.15 9.29 200
14 14 -2 310

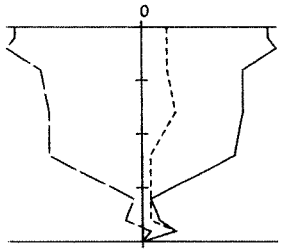

9.49 10.07 200
9 2 -9 18

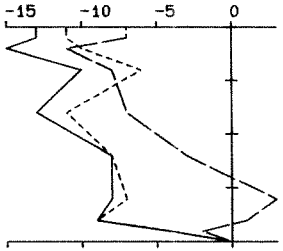

10.10 10.23 200
-9 -8 -4 96

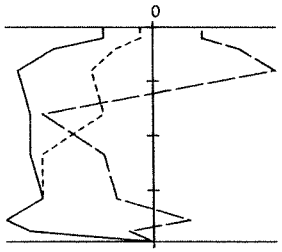

10.25 10.44 197
-6 -6 -1 118

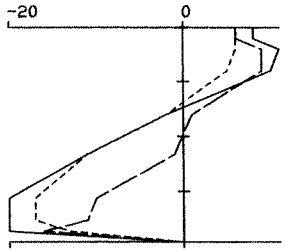

10.45 11.02 196
-5 -5 -1 116

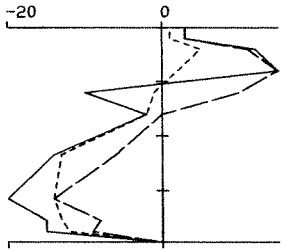

11.03 11.17 197
-6 -6 -1 116

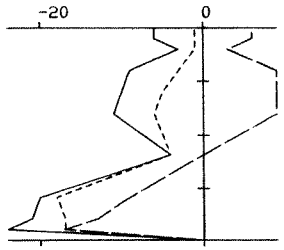

11.18 11.32 198
-8 -8 1 128

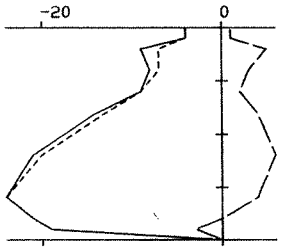

11.35 11.49 199
-15 -14 3 135

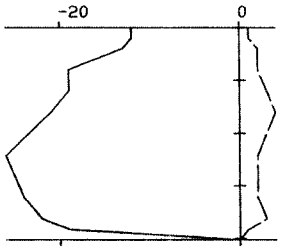

11.53 12.08 201
-20 -20 2 129

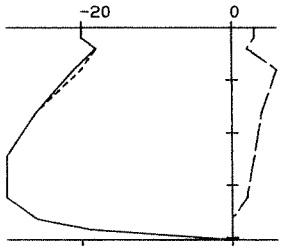

12.09 12.22 202
-25 -24 3 130

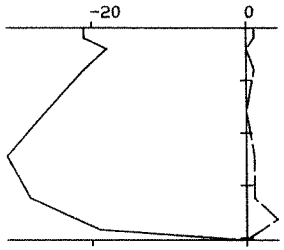

12.24 12.36 202
-24 -24 1 125

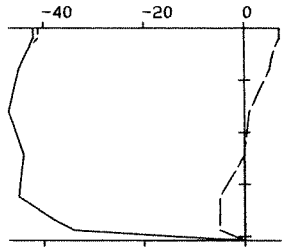

12.38 12.54 204
-43 -43 0 124

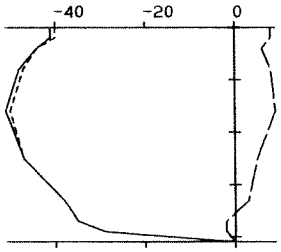

12.57 13.11 205
-43 -43 5 130

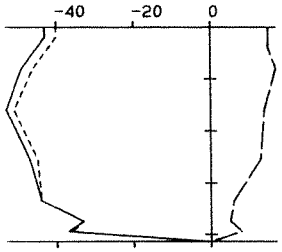

13.12 13.25 207
-45 -43 12 138

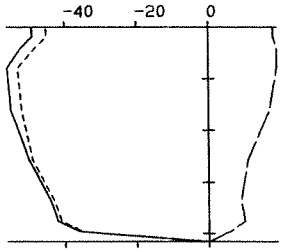

13.27 13.39 208
-49 -47 14 139

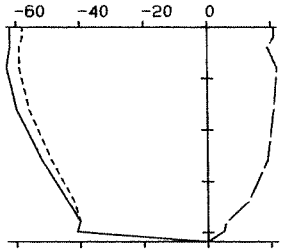

13.42 13.54 209
-53 -50 17 142

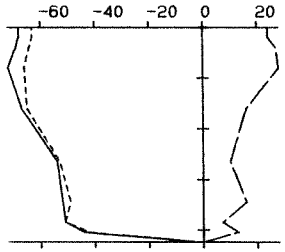

13.56 14.08 212
-59 -56 17 139

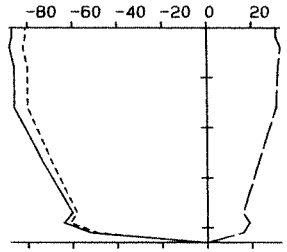

14.16 14.28 215
-75 -70 25 143

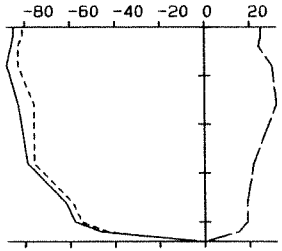

14.30 14.43 220
-75 -71 24 142

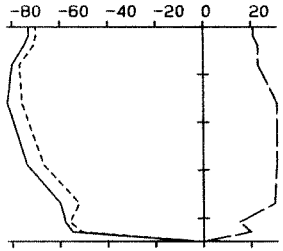

14.46 14.59 224
-71 -66 26 145

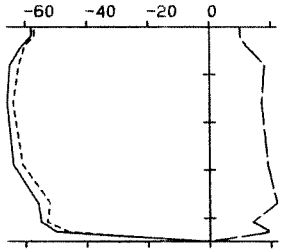

15.00 15.15 224
-60 -58 17 139

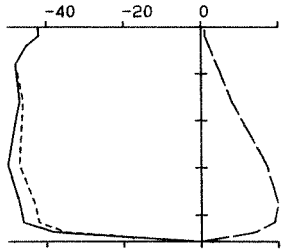

15.17 15.29 228
-45 -44 11 137

TOELICHTING OP DE VERTIKALEN

——— V - - - - - - VSIN — — — — VCOS

14.01 14.15 295 : BEGINTYD EINDTYD BODEMDIEPTE

100 10 92 265 : V VSIN VCOS R (GEM)

VERTIKALE SCHAAL : DIEPTE IN DM TOV WATEROPP.

HORIZONTALE SCHAAL: SNELHEDEN IN CM/S.

RIJKSWATERSTAAT
DIRECTIE ZEELAND
MEETDIENST

STROOMMETING : DEBIET EOS T3 RAAI 3B

RAAI : 3 DEELRAAI : NVT PUNT : 3 LOKATIE : STE1(-108)

X : 50752.00 Y : 405038.00

DATUM : 890221 CODE: M2202

A3. 0005

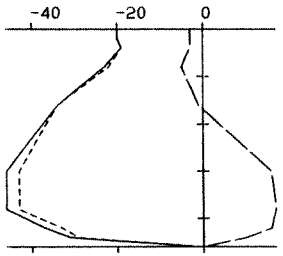


15.31 15.45 230
-33 -33 6 134

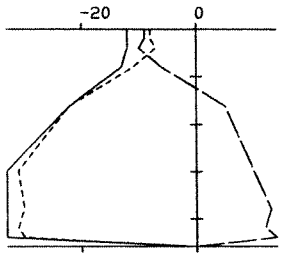


15.47 15.59 229
-23 -22 5 135

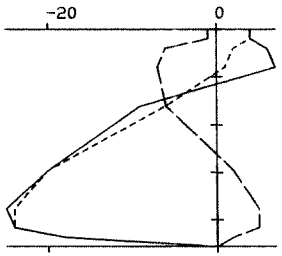


16.00 16.13 228
-11 -11 -1 117

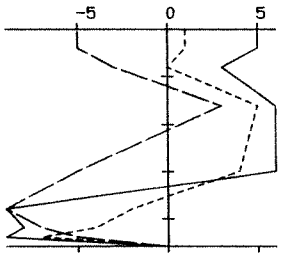


16.15 16.31 229
4 1 -3 10

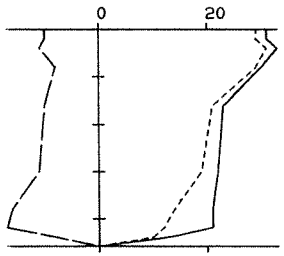


16.32 16.46 229
23 20 -11 331

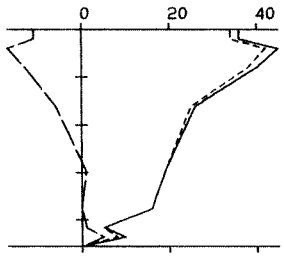


16.47 17.00 228
24 23 -4 314

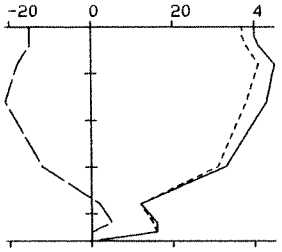


17.02 17.14 229
32 30 -12 324

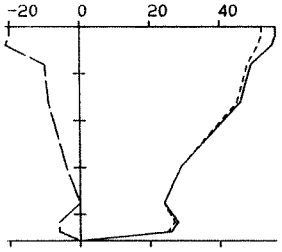


17.15 17.29 228
37 37 -8 315

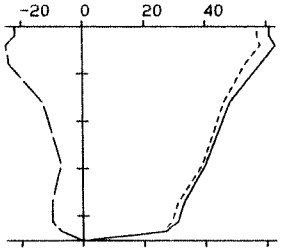


17.30 17.42 226
44 42 -13 321

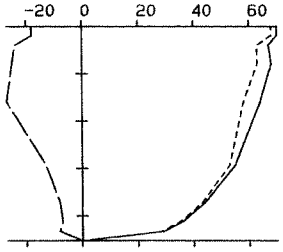


17.44 17.56 226
55 52 -17 321

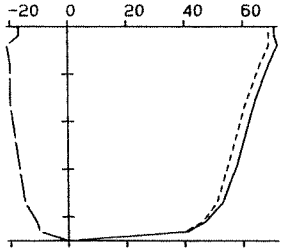


17.58 18.10 225
59 57 -17 320

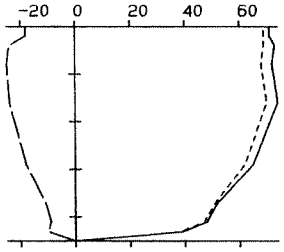


18.13 18.25 225
63 61 -18 320

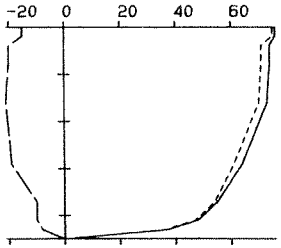


18.27 18.39 225
64 62 -17 318

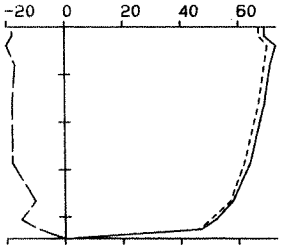


18.41 18.54 223
63 61 -16 318

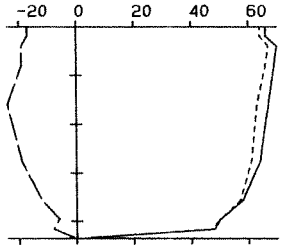


18.56 19.08 218
62 59 -17 319

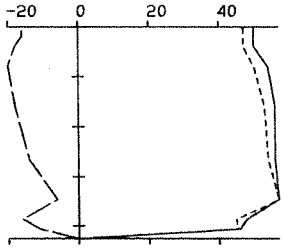


19.10 19.23 213
52 50 -15 319

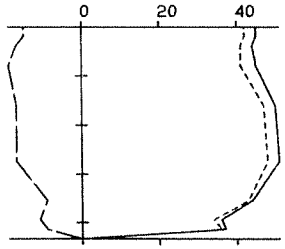


19.24 19.35 217
45 43 -15 322

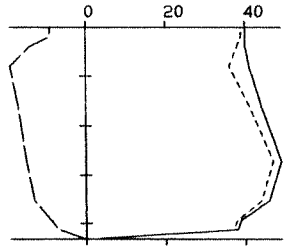


19.37 19.48 216
43 40 -14 322

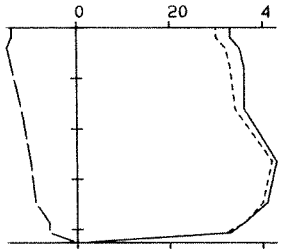


19.49 20.03 213
37 35 -11 320

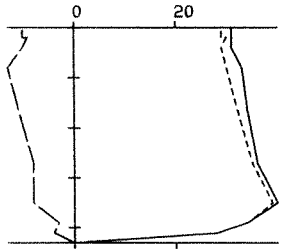


20.05 20.18 215
33 32 -9 318

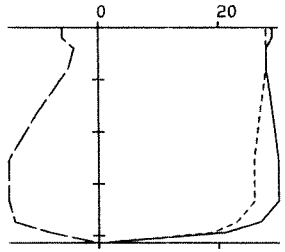


20.35 20.51 207
28 26 -10 325

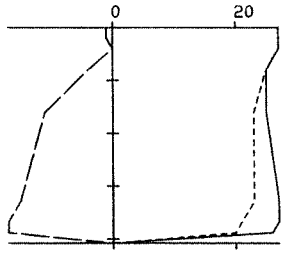


20.53 21.04 204
25 23 -10 326

TOELICHTING OP DE VERTIKALEN

_____ V - - - - - - - VSIN — — — — VCOS

14.01 14.15 295 : BEGINTYD EINDTYD BODEMDIEPTE

100 10 92 265 : V VSIN VCOS R (GEM)

VERTIKALE SCHAAL : DIEPTE IN DM TOV WATEROPP.

HORIZONTALE SCHAAL: SNELHEDEN IN CM/S.

RIJKSWATERSTAAT
DIRECTIE ZEELAND
MEETDIENST

STROOMMETING : DEBIET EOS T3 RAAI 3B

RAAI : 3 DEELRAAI : NVT PUNT : 3 LOKATIE : STE1(-108)

X : 50752.00 Y : 405038.00

DATUM : 890221 CODE: M2202

A3. 0006

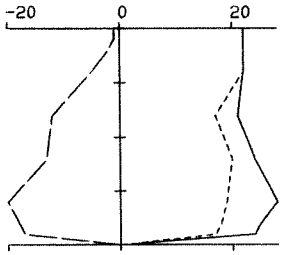


21.06 21.18 200
22 19 -11 333

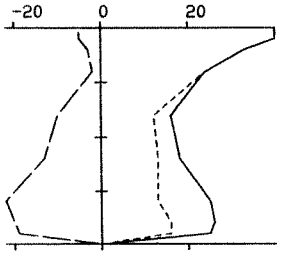


21.20 21.31 199
21 18 -11 335

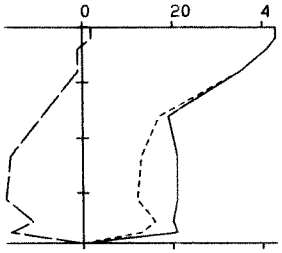


21.33 21.45 196
23 21 -9 326

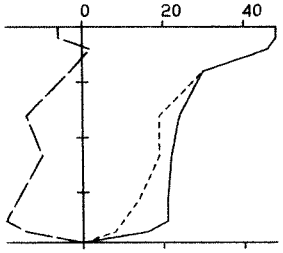


21.46 21.58 196
25 22 -10 327

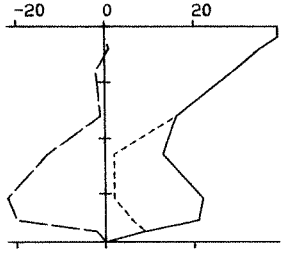


22.00 22.11 194
17 15 -8 331

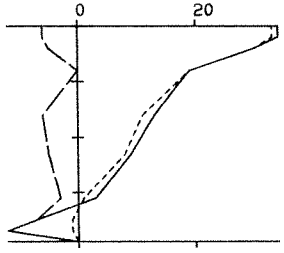


22.12 22.23 195
12 11 -5 325

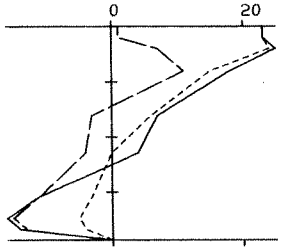


22.25 22.36 194
7 6 -3 326

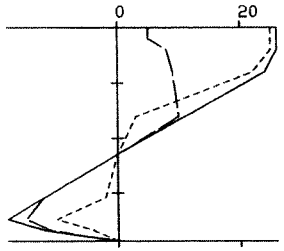


22.37 22.50 194
7 7 1 297

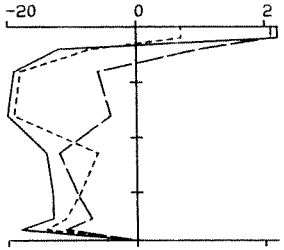


22.51 23.03 194
-11 -11 -4 102

TOELICHTING OP DE VERTIKALEN

_____ V - - - - - - - VSIN — — — — VCOS

14.01 14.15 295 : BEGINTYD EINDTYD BODEMDIEPTE

100 10 92 265 : V VSIN VCOS R (GEM)

VERTIKALE SCHAAL : DIEPTE IN DM TOV WATEROPP.

HORIZONTALE SCHAAL: SNELHEDEN IN CM/S.

RIJKSWATERSTAAT
DIRECTIE ZEELAND
MEETDIENST

STROOMMETING : DEBIET EOS T3 RAAI 3B

RAAI : 3 DEELRAAI : NVT PUNT : 3 LOKATIE : STE1(-108)

X : 50752.00 Y : 405038.00

DATUM : 890221 CODE: M2202

A3. 0007

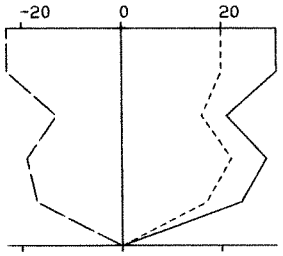


9.16 9.23 50
24 17 -17 347

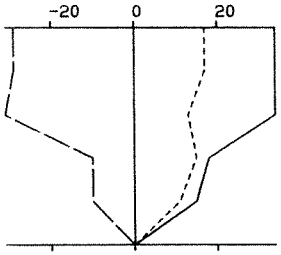


9.30 9.35 50
23 13 -19 359

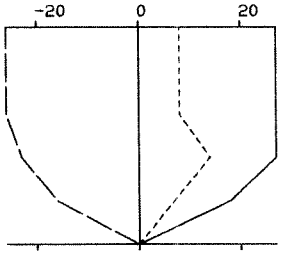


9.45 9.50 50
22 8 -21 11

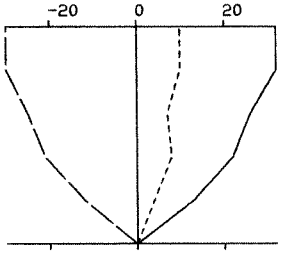


10.01 10.05 50
22 7 -21 15

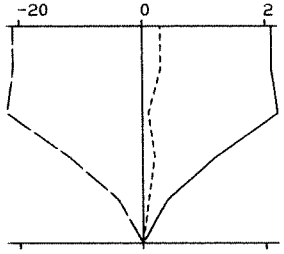


10.15 10.20 50
14 2 -14 26

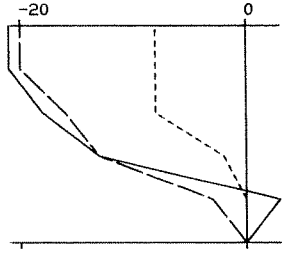


10.30 10.35 50
-13 -4 -12 53

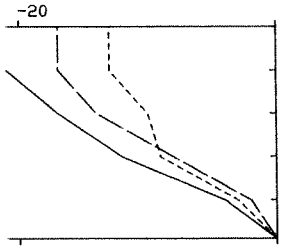


10.45 10.50 49
-13 -8 -10 73

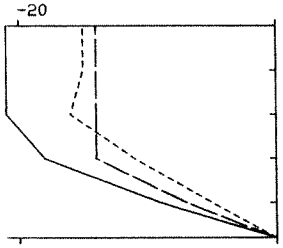


11.00 11.05 48
-16 -11 -12 77

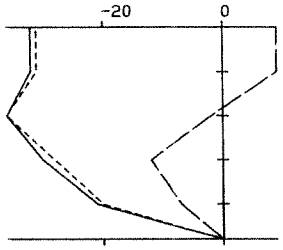


11.15 11.21 48
-27 -27 -1 120

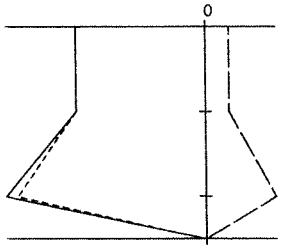


11.32 11.34 25
-12 -11 3 138

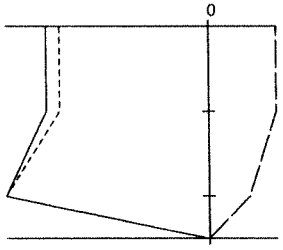


11.45 11.49 25
-12 -11 4 142

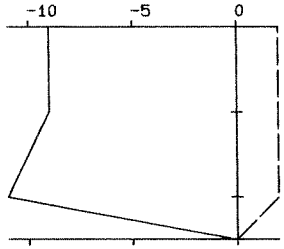


12.00 12.02 25
-9 -9 2 135

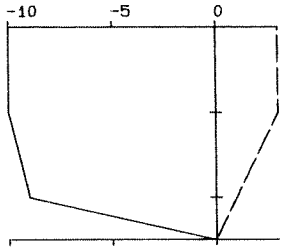


12.16 12.18 25
-9 -9 2 137

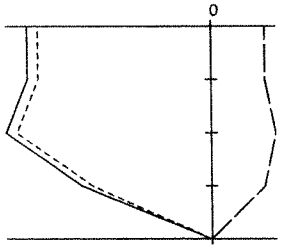


12.30 12.34 40
-14 -13 5 142

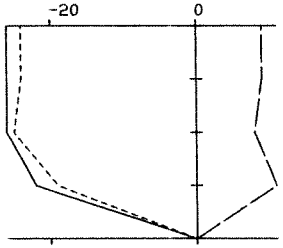


12.44 12.48 40
-22 -20 8 145

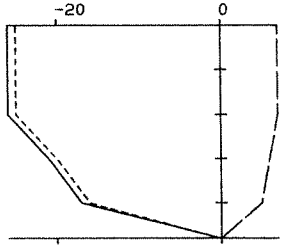


13.00 13.05 48
-21 -20 6 139

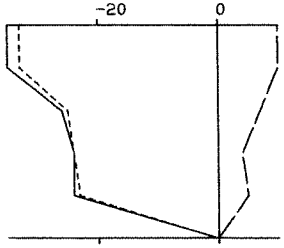


13.15 13.20 50
-25 -24 6 137

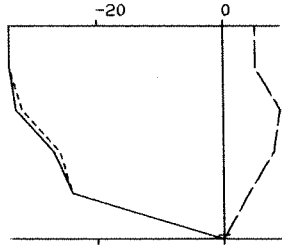


13.30 13.35 51
-27 -26 6 135

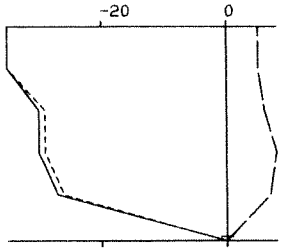


13.45 13.49 51
-28 -27 6 135

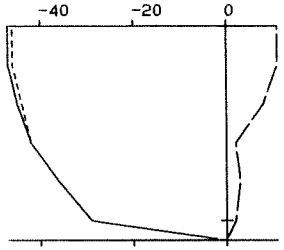


14.01 14.07 55
-39 -39 6 131

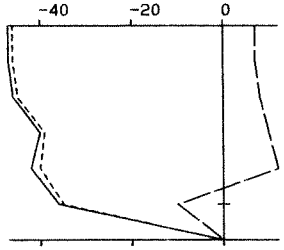


14.15 14.21 60
-38 -38 5 131

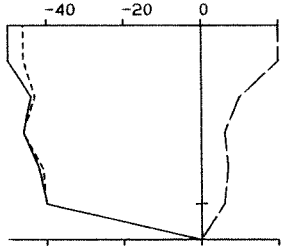


14.30 14.37 60
-41 -40 10 137

TOELICHTING OP DE VERTIKALEN

_____ V - - - - - - - VSIN _ _ _ _ _ VCOS

14.01 14.15 295 : BEGINTYD EINDTYD BODEMDIEPTE

100 10 92 265 : V VSIN VCOS R (GEM)

VERTIKALE SCHAAL : DIEPTE IN DM TOV WATEROPP.

HORIZONTALE SCHAAL: SNELHEDEN IN CM/S.

RIJKSWATERSTAAT
DIRECTIE ZEELAND
MEETDIENST

STROOMMETING : DEBIET EOS T3 RAAI 3B

RAAI : 3 DEELRAAI : NVT PUNT : 4 LOKATIE : SLA1(-309)

X : 50633.00 Y : 404887.00

DATUM : 890221 CODE: M2202

A3. 0008

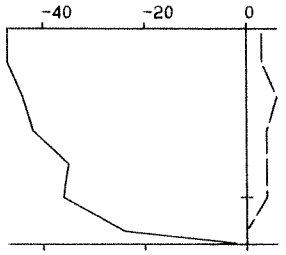


14.45 14.52 64
-38 -38 4 128

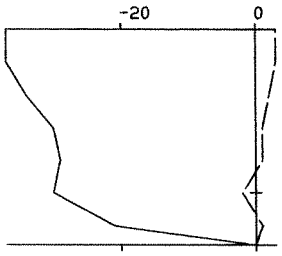


15.00 15.07 66
-30 -30 1 125

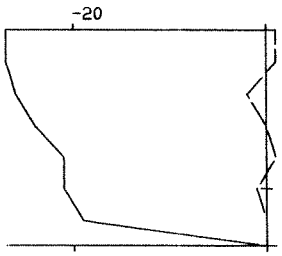


15.15 15.22 68
-22 -22 0 123

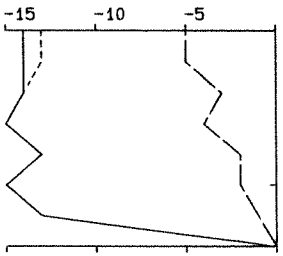


15.30 15.37 70
-13 -13 -3 111

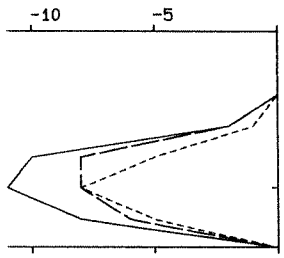


15.45 15.55 69
-4 -3 -3 71

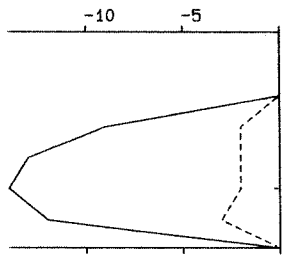


16.00 16.07 69
-7 -1 -7 44

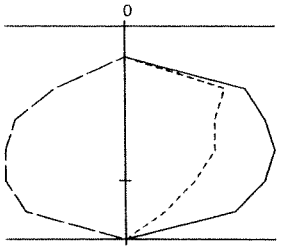


16.16 16.22 69
9 6 -7 356

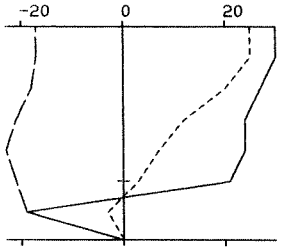


16.30 16.37 69
21 11 -18 2

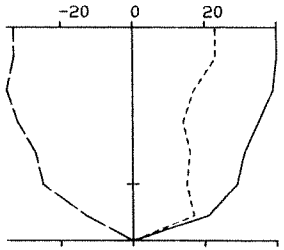


16.46 16.53 68
31 16 -27 1

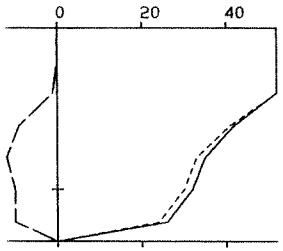


17.00 17.07 66
39 38 -6 312

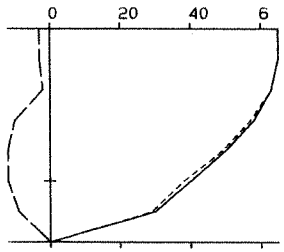


17.15 17.22 70
48 48 -7 311

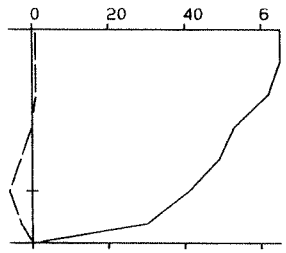


17.30 17.38 66
49 49 -1 305

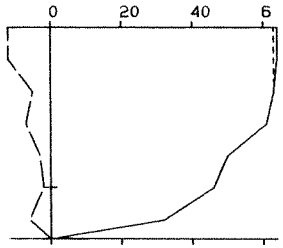


17.45 17.52 66
52 52 -6 310

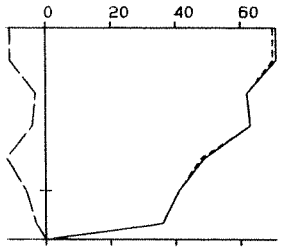


18.00 18.07 65
54 53 -7 310

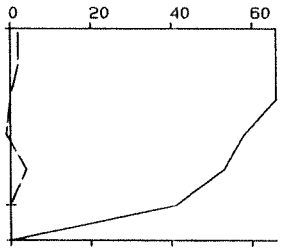


18.15 18.21 60
53 53 1 302

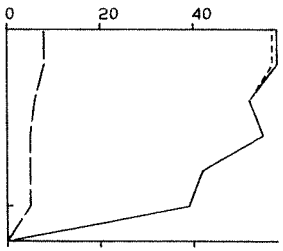


18.30 18.36 60
46 46 6 296

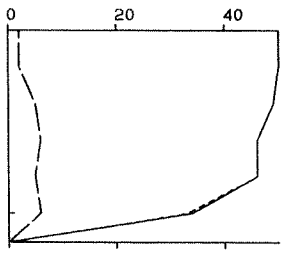


18.45 18.51 58
43 42 4 297

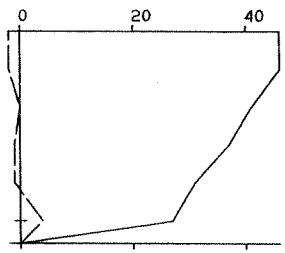


19.00 19.06 56
36 36 0 304

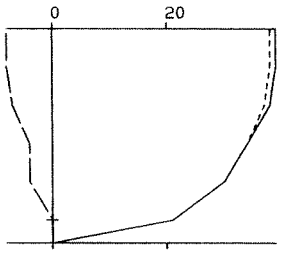


19.15 19.20 56
32 31 -5 312

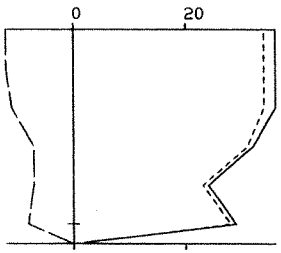


19.30 19.36 55
30 29 -9 320

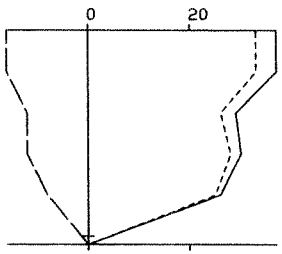


19.45 19.49 52
27 25 -11 326

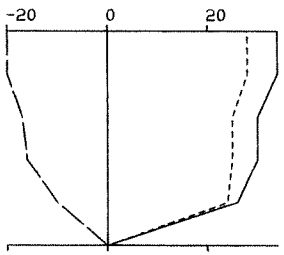


20.00 20.04 50
27 23 -15 335

TOELICHTING OP DE VERTIKALEN

——— V - - - - - - - VSIN — — — — VCOS

14.01 14.15 295 : BEGINTYD EINDTYD BODEMDIEPTE

100 10 92 265 : V VSIN VCOS R (GEM)

VERTIKALE SCHAAL : DIEPTE IN DM TOV WATEROPP.

HORIZONTALE SCHAAL: SNELHEDEN IN CM/S.

RIJKSWATERSTAAT
DIRECTIE ZEELAND
MEETDIENST

STROOMMETING : DEBIET EOS T3 RAAI 3B

RAAI : 3 DEELRAAI : NVT PUNT : 4 LOKATIE . SLA1(-309)

X : 50633.00 Y : 404887.00

DATUM : 890221 CODE: M2202

A3. 0009

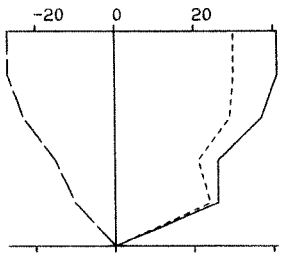


20.14 20.19 50
30 24 -18 340

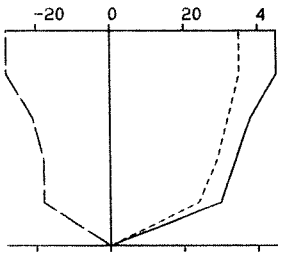


20.30 20.34 50
34 28 -20 339

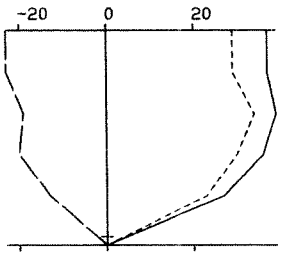


20.45 20.50 52
31 26 -17 336

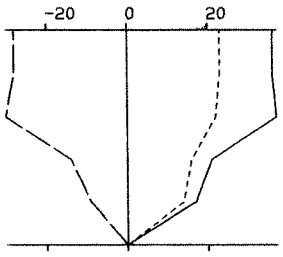


21.00 21.05 50
26 17 -19 351

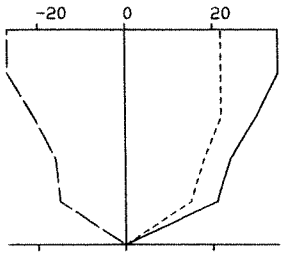


21.15 21.20 50
26 18 -19 349

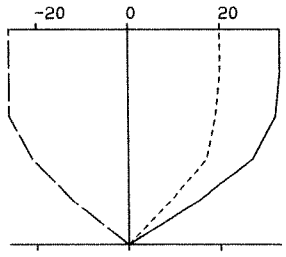


21.30 21.35 50
25 15 -20 356

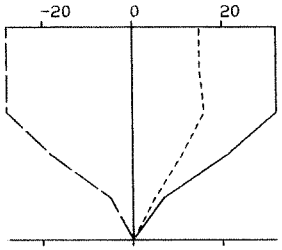


21.45 21.49 50
22 11 -19 3

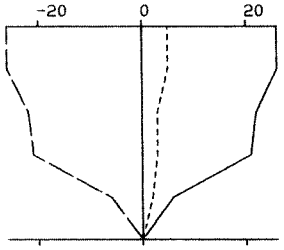


21.59 22.04 50
18 3 -18 23

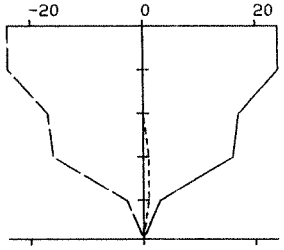


22.15 22.19 49
15 0 -15 31

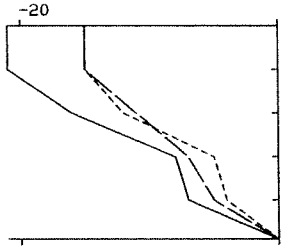


22.30 22.34 49
-13 -9 -9 77

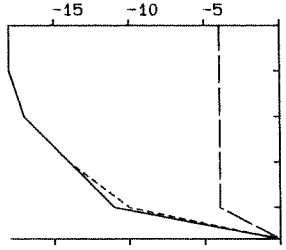


22.44 22.49 47
-15 -14 -4 108

TOELICHTING OP DE VERTIKALEN

———— V - - - - - - - VSIN — — — — VCOS

14.01 14.15 295 : BEGINTYD EINDTYD BODEMDIEPTE

100 10 92 265 : V VSIN VCOS R (GEM)

VERTIKALE SCHAAL : DIEPTE IN DM TOV WATEROPP.

HORIZONTALE SCHAAL: SNELHEDEN IN CM/S.

RIJKSWATERSTAAT
DIRECTIE ZEELAND
MEETDIENST

STROOMMETING : DEBIET EOS T3 RAAI 3B

RAAI : 3 DEELRAAI : NVT PUNT : 4 LOKATIE : SLA1(-309)

X : 50633.00 Y : 404887.00

DATUM : 890221 CODE: M2202

A3. 0010

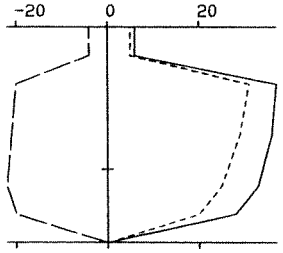


9.36 9.49 76
26 21 -16 341

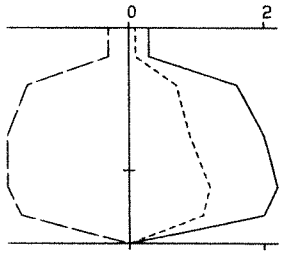


9.58 10.13 76
15 7 -13 4

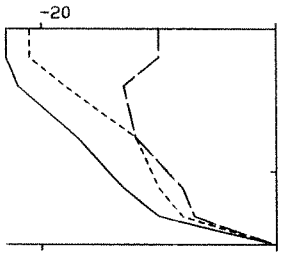


10.42 10.50 76
-16 -13 -10 87

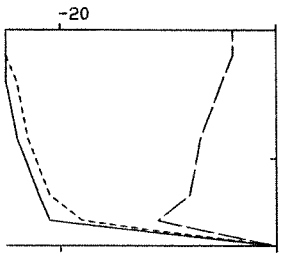


10.52 11.01 84
-22 -21 -6 106

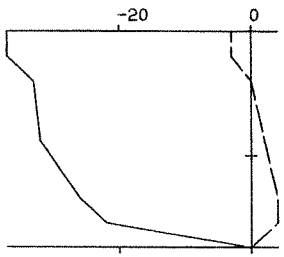


11.08 11.18 87
-29 -29 1 125

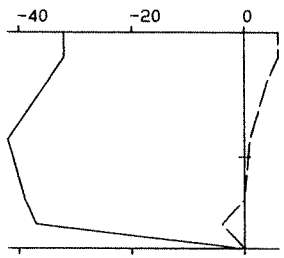


11.29 11.38 87
-35 -35 2 126

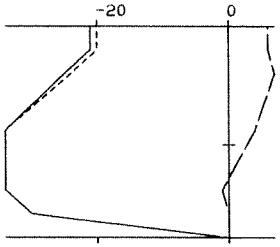


11.42 11.52 89
-28 -27 3 130

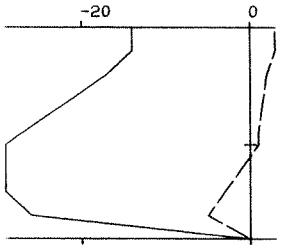


12.03 12.13 90
-22 -22 0 123

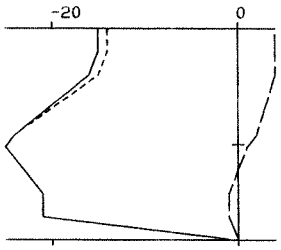


12.22 12.32 91
-19 -19 2 128

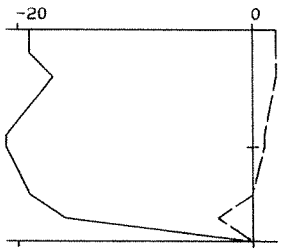


12.46 12.59 90
-18 -18 1 125

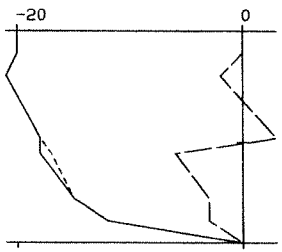


13.09 13.22 95
-17 -17 -1 118

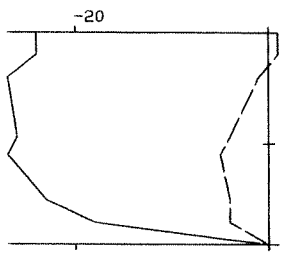


13.32 13.52 95
-23 -23 -3 117

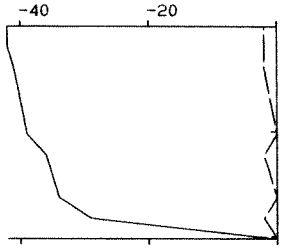


14.02 14.15 101
-36 -36 -1 121

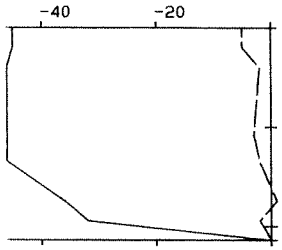


14.25 14.37 107
-41 -41 -2 120

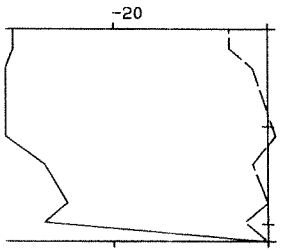


14.49 15.04 109
-30 -30 -1 120

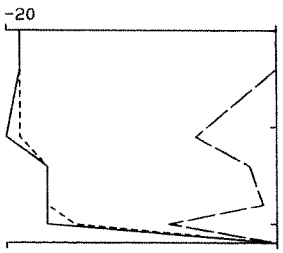


15.06 15.27 110
-17 -17 -3 115

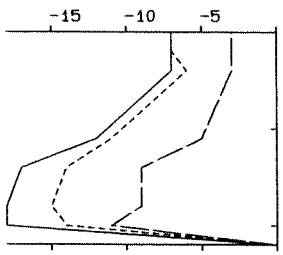


15.35 15.47 110
-12 -10 -6 93

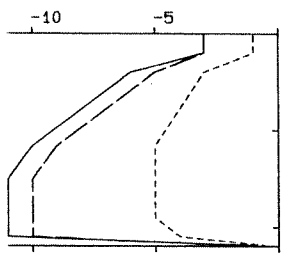


15.55 16.11 110
-8 -4 -7 60

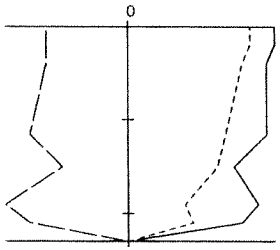


16.24 16.36 115
15 11 -11 346

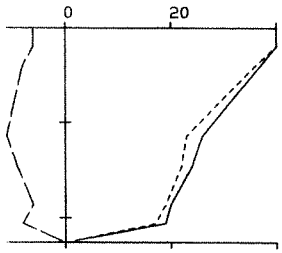


16.46 16.56 113
27 26 -8 320

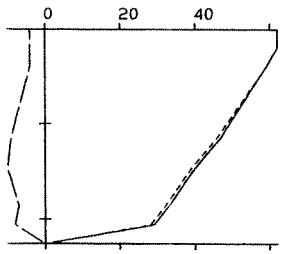


17.08 17.20 113
45 44 -7 312

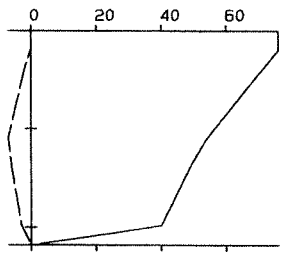


17.34 17.45 109
55 54 -4 307

TOELICHTING OP DE VERTIKALEN

——— V - - - - - - - VSIN — — — — VCOS

14.01 14.15 295 : BEGINTYD EINDTYD BODEMDIEPTE

100 10 92 265 : V VSIN VCOS R (GEM)

VERTIKALE SCHAAL : DIEPTE IN DM TOV WATEROPP.

HORIZONTALE SCHAAL: SNELHEDEN IN CM/S.

RIJKSWATERSTAAT
DIRECTIE ZEELAND
MEETDIENST

STROOMMETING : DEBIET EOS T3 RAAI 3B

RAAI : 3 DEELRAAI : NVT PUNT : 5 LOKATIE : SWA1(-111)

X : 50488.00 Y : 404604.00

DATUM : 890221 CODE: M2202

A3. 0011

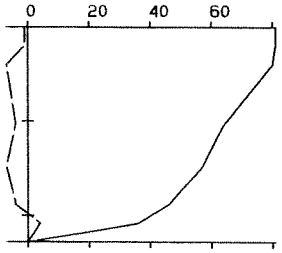


17.54 18.04 114
60 60 -4 307

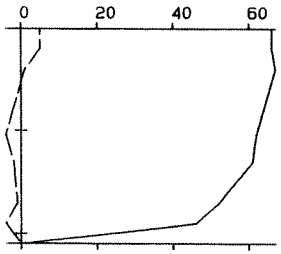


18.20 18.30 105
58 58 -1 304

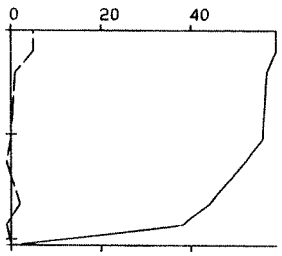


18.44 18.54 103
50 50 1 302

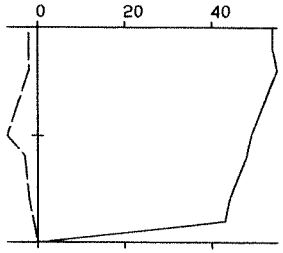


19.06 19.17 99
47 47 -3 307

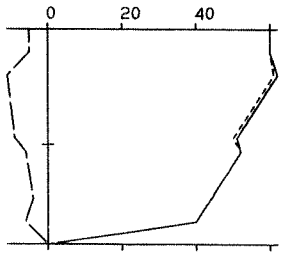


19.27 19.36 93
50 49 -7 311

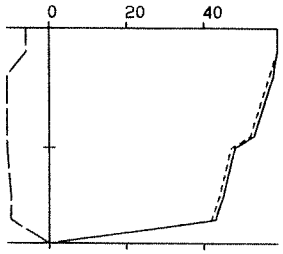


19.50 20.02 90
49 48 -9 314

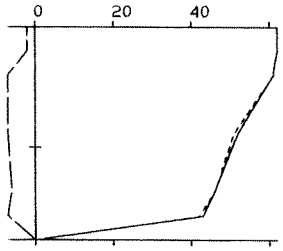


20.08 20.17 88
50 50 -6 309

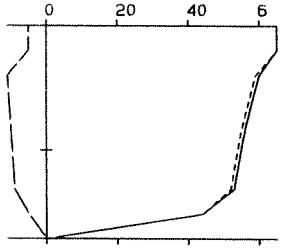


20.26 20.34 85
53 52 -8 312

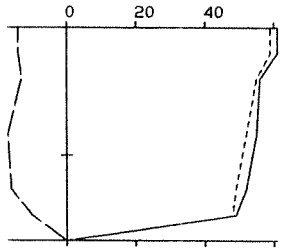


20.46 20.54 83
52 50 -14 318

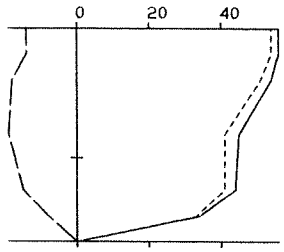


21.05 21.15 82
44 42 -15 322

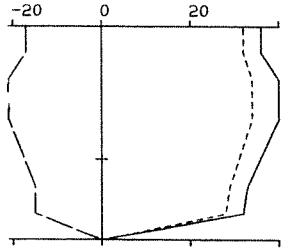


21.30 21.38 80
34 30 -17 333

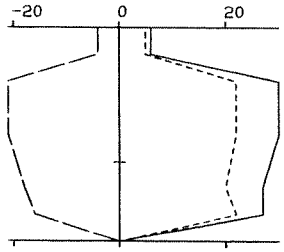


21.53 22.00 79
23 17 -15 345

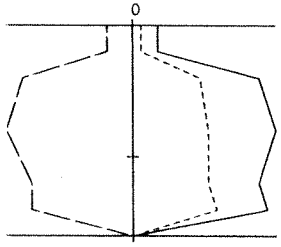


22.10 22.19 80
13 7 -11 0

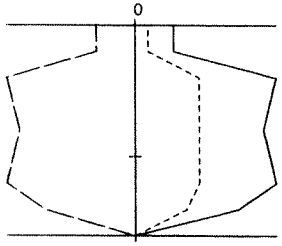


22.21 22.28 80
8 4 -7 6

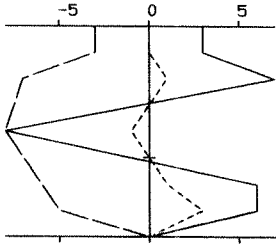


22.30 22.37 80
6 1 -6 28

TOELICHTING OP DE VERTIKALEN

——— V - - - - - - - VSIN — — — — VCOS

14.01 14.15 295 : BEGINTYD EINDTYD BODEMDIEPTE

100 10 92 265 : V VSIN VCOS R (GEM)

VERTIKALE SCHAAL : DIEPTE IN DM TOV WATEROPP.

HORIZONTALE SCHAAL: SNELHEDEN IN CM/S.

RIJKSWATERSTAAT
DIRECTIE ZEELAND
MEETDIENST

STROOMMETING : DEBIET EOS T3 RAAI 3B

RAAI : 3 DEELRAAI : NVT PUNT : 5 LOKATIE : SWA1(-111)

X : 50488.00 Y : 404604.00

DATUM : 890221 CODE: M2202

A3. 0012

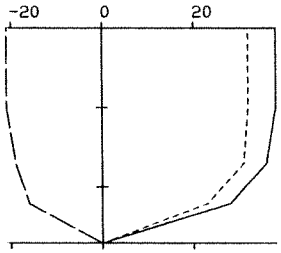


9.20 9.24 27
32 27 -18 336

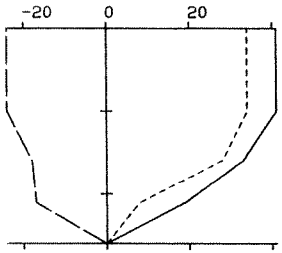


9.30 9.34 26
31 24 -19 341

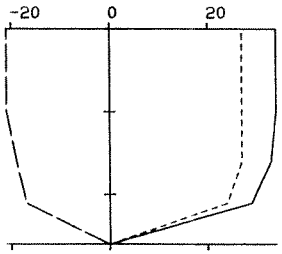


9.40 9.44 26
30 24 -18 340

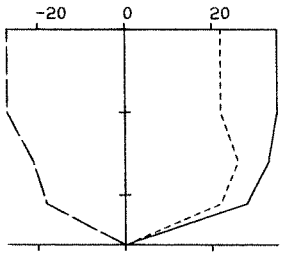


9.50 9.55 26
30 21 -21 349

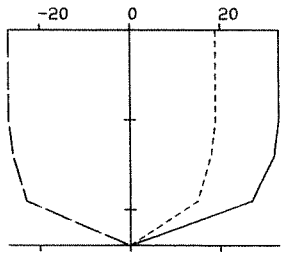


10.00 10.04 24
28 16 -23 358

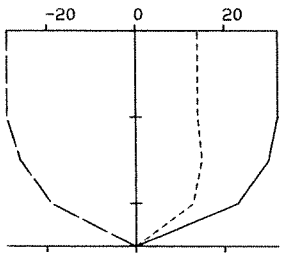


10.10 10.14 25
27 13 -24 5

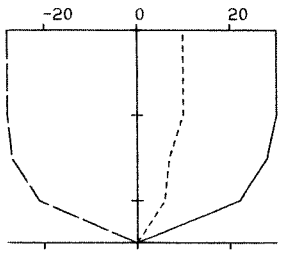


10.21 10.25 25
25 8 -24 15

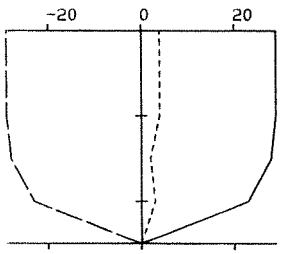


10.30 10.34 25
25 3 -25 26

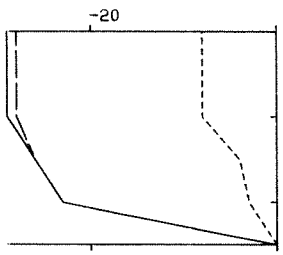


10.40 10.44 25
-24 -5 -24 46

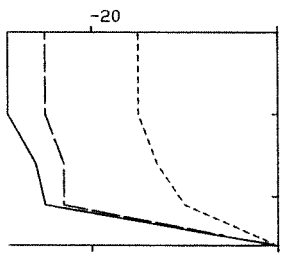


10.50 10.54 26
-25 -12 -22 62

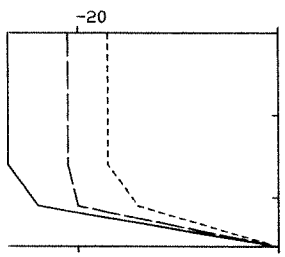


10.58 11.02 26
-24 -15 -19 71

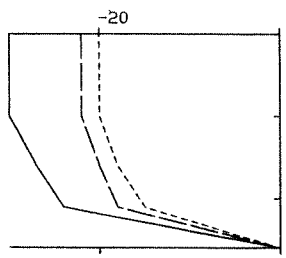


11.03 11.08 26
-25 -17 -19 75

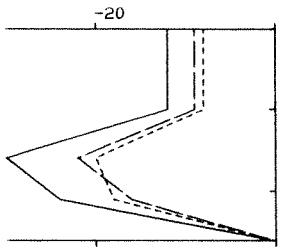


11.10 11.15 26
-17 -12 -12 77

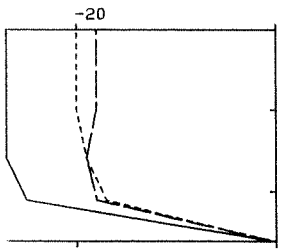


11.16 11.20 26
-24 -17 -16 79

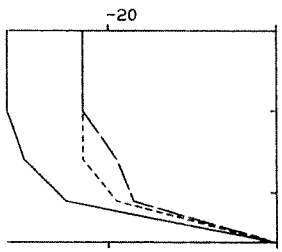


11.22 11.25 26
-27 -20 -19 80

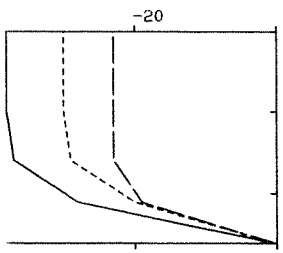


11.27 11.30 26
-32 -25 -20 84

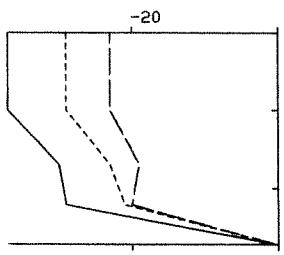


11.31 11.35 27
-30 -24 -19 83

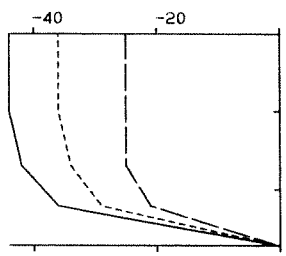


11.40 11.44 27
-38 -31 -22 88

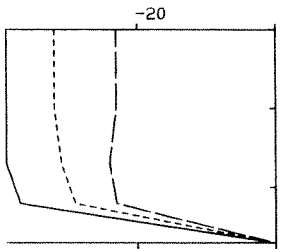


11.50 11.54 27
-35 -28 -21 86

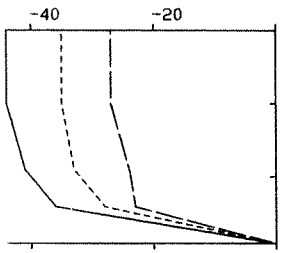


11.59 12.03 29
-38 -30 -23 85

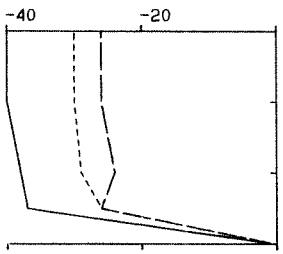


12.10 12.14 30
-35 -27 -23 82

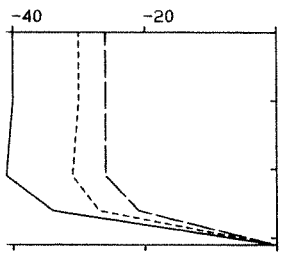


12.19 12.23 31
-36 -27 -23 83

TOELICHTING OP DE VERTIKALEN

———— V - - - - - - - VSIN — — — — VCOS

14.01 14.15 295 : BEGINTYD EINDTYD BODEMDIEPTE

100 10 92 265 : V VSIN VCOS R (GEM)

VERTIKALE SCHAAL : DIEPTE IN DM TOV WATEROPP.

HORIZONTALE SCHAAL: SNELHEDEN IN CM/S.

RIJKSWATERSTAAT
DIRECTIE ZEELAND
MEETDIENST

STROOMMETING : DEBIET EOS T3 RAAI 3B

RAAI : 3 DEELRAAI : NVT PUNT : 6 LOKATIE : SIE1(-102)

X : 50254.00 Y : 404280.00

DATUM : 890221 CODE: M2202

A3. 0013

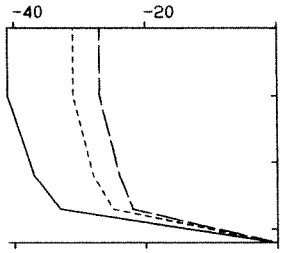


12.30 12.34 32
-36 -27 -23 82

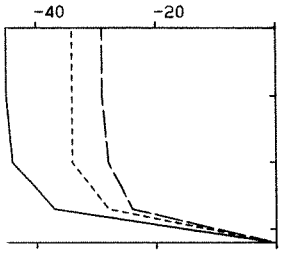


12.39 12.43 32
-40 -30 -26 83

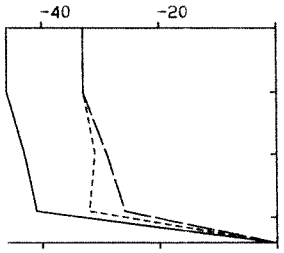


12.50 12.54 34
-41 -30 -28 80

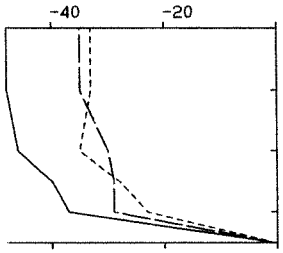


13.00 13.05 35
-41 -29 -30 77

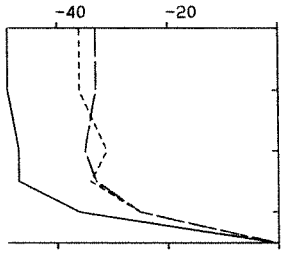


13.10 13.15 35
-43 -31 -30 79

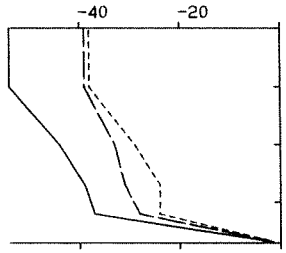


13.20 13.26 37
-43 -29 -32 75

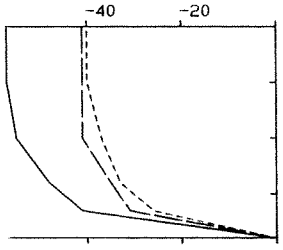


13.30 13.35 38
-49 -34 -36 76

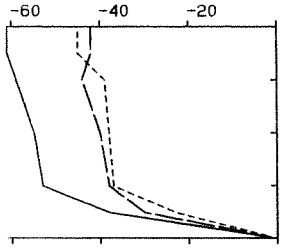


13.40 13.47 40
-51 -35 -37 76

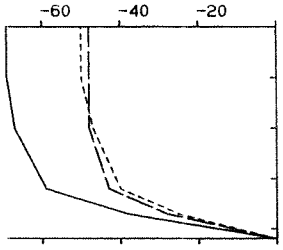


13.50 13.55 42
-59 -41 -42 78

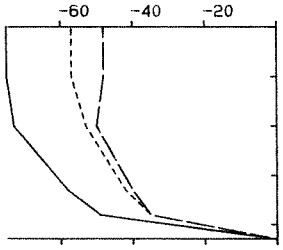


14.00 14.06 43
-63 -47 -43 81

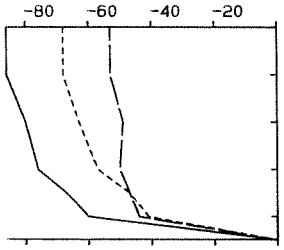


14.10 14.16 45
-73 -56 -47 83

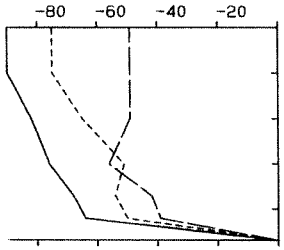


14.20 14.26 47
-75 -59 -46 85

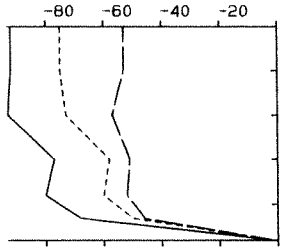


14.30 14.36 48
-80 -63 -50 85

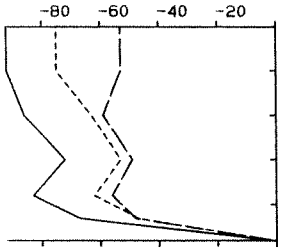


14.40 14.46 48
-78 -60 -51 83

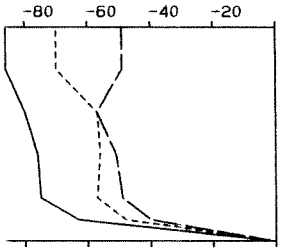


14.50 14.57 50
-74 -57 -48 83

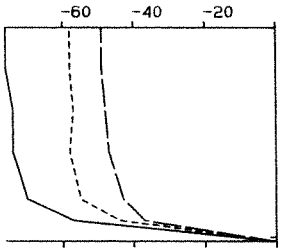


15.00 15.07 51
-69 -53 -44 83

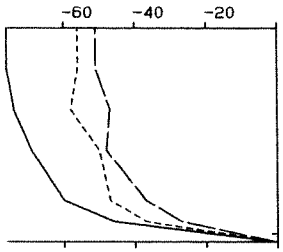


15.10 15.17 52
-65 -49 -43 82

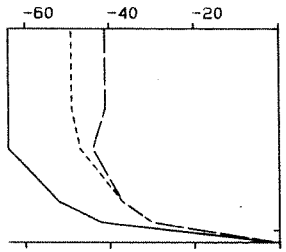


15.20 15.26 53
-57 -42 -38 81

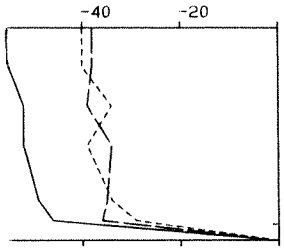


15.30 15.37 54
-49 -35 -35 78

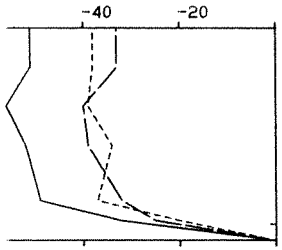


15.40 15.46 54
-47 -34 -33 78

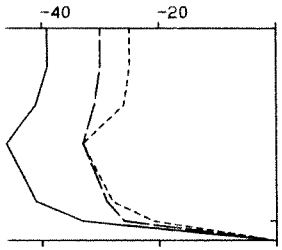


15.50 15.57 55
-39 -26 -29 75

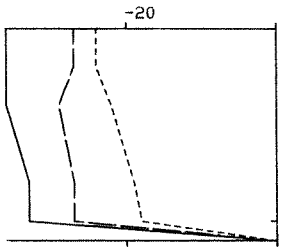


16.00 16.06 55
-33 -20 -26 70

TOELICHTING OP DE VERTIKALEN

———— V - - - - - - - VSIN — — — — VCOS

14.01 14.15 295 : BEGINTYD EINDTYD BODEMDIEPTE

100 10 92 265 : V VSIN VCOS R (GEM)

VERTIKALE SCHAAL : DIEPTE IN DM TOV WATEROPP.

HORIZONTALE SCHAAL: SNELHEDEN IN CM/S.

RIJKSWATERSTAAT
DIRECTIE ZEELAND
MEETDIENST

STROOMMETING : DEBIET EOS T3 RAAI 3B

RAAI : 3 DEELRAAI : NVT PUNT : 6 LOKATIE : SIE1(-102)

X : 50254.00 Y : 404280.00

DATUM : 890221 CODE: M2202

A3. 0014

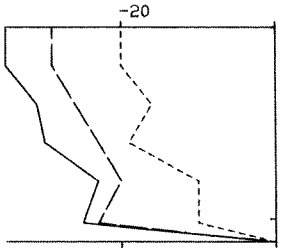


16.10 16.17 56
-28 -15 -24 65

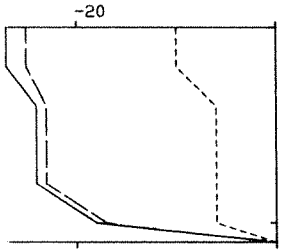


16.20 16.27 55
-23 -7 -22 50

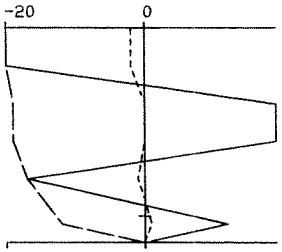


16.30 16.36 57
-17 -1 -17 35

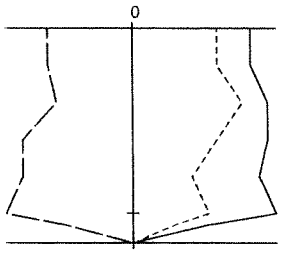


16.40 16.48 58
14 9 -11 353

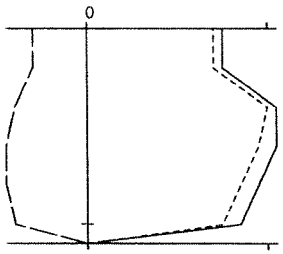


16.50 16.56 55
18 16 -7 328

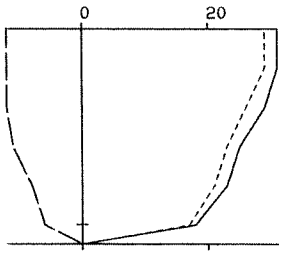


17.00 17.06 55
25 23 -10 326

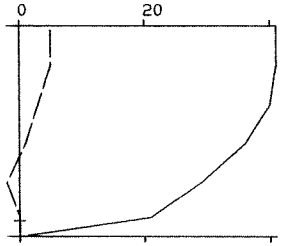


17.10 17.16 54
33 33 2 300

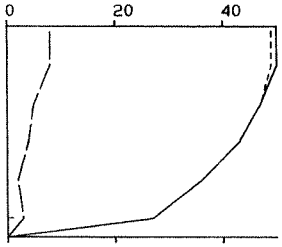


17.20 17.26 55
40 40 5 296

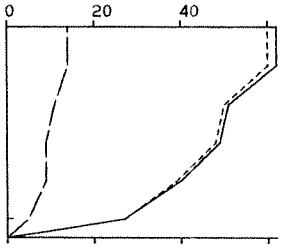


17.29 17.35 55
46 45 10 291

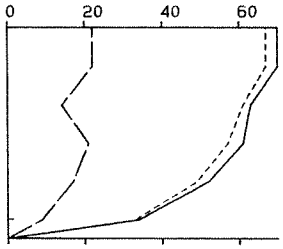


17.40 17.46 55
56 53 17 286

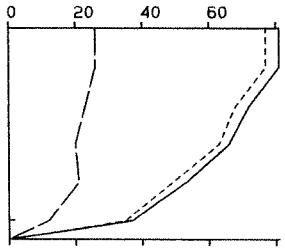


17.50 17.58 55
62 59 20 284

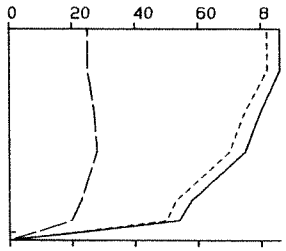


18.00 18.07 52
71 66 24 283

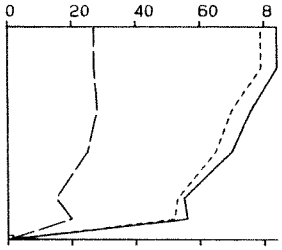


18.10 18.16 51
68 64 23 283

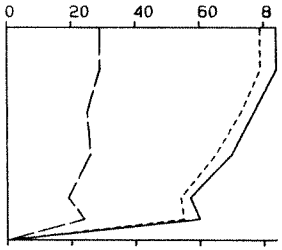


18.20 18.26 50
69 65 24 283

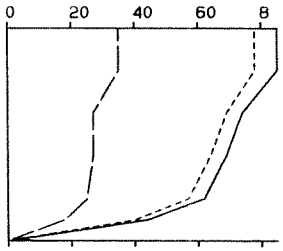


18.30 18.36 50
68 63 27 280

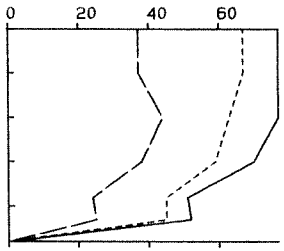


18.40 18.46 48
65 56 34 272

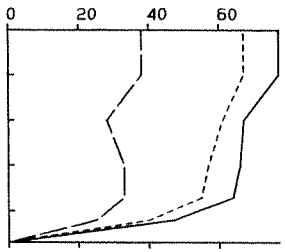


18.50 18.56 47
64 56 31 274

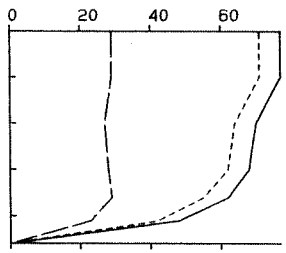


19.00 19.06 46
65 59 26 279

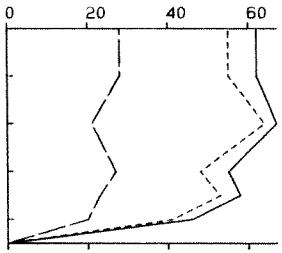


19.10 19.16 45
56 51 23 278

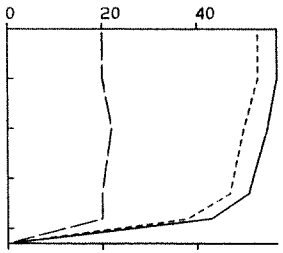


19.20 19.25 43
50 46 19 280

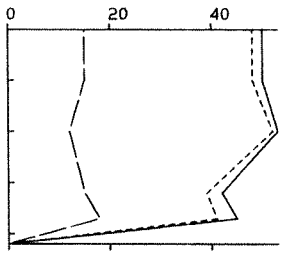


19.30 19.36 42
46 44 14 286

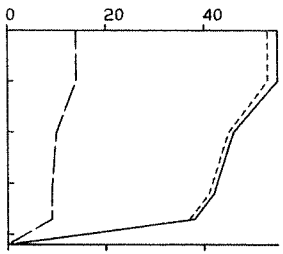


19.40 19.45 42
45 43 11 289

TOELICHTING OP DE VERTIKALEN

——— V - - - - - - - VSIN — — — — VCOS

14.01 14.15 295 : BEGINTYD EINDTYD BODEMDIEPTE

100 10 92 265 : V VSIN VCOS R (GEM)

VERTIKALE SCHAAL : DIEPTE IN DM TOV WATEROPP.

HORIZONTALE SCHAAL: SNELHEDEN IN CM/S.

RIJKSWATERSTAAT
DIRECTIE ZEELAND
MEETDIENST

STROOMMETING : DEBIET EOS T3 RAAI 3B

RAAI : 3 DEELRAAI : NVT PUNT : 6 LOKATIE : SIE1(-102)

X : 50254.00 Y : 404280.00

DATUM : 890221 CODE: M2202

A3. 0015

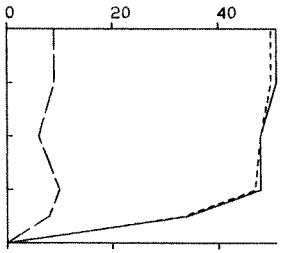


19.50 19.55 40
44 44 8 293

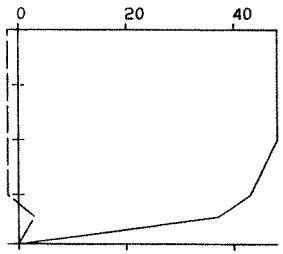


20.00 20.05 39
43 43 -1 305

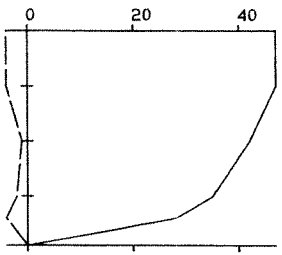


20.09 20.15 39
38 38 -3 307

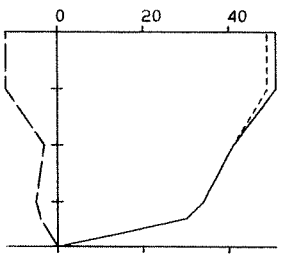


20.20 20.26 38
40 39 -7 313

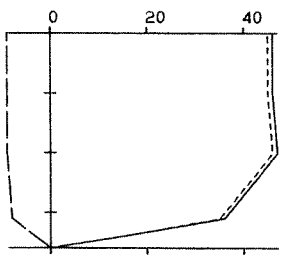


20.30 20.34 36
41 40 -8 315

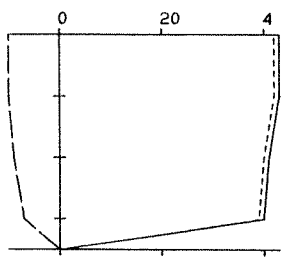


20.40 20.43 35
39 38 -8 315

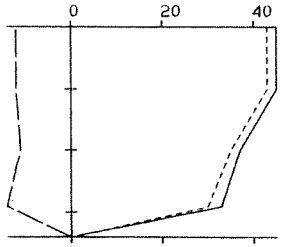


20.51 20.54 34
37 35 -11 321

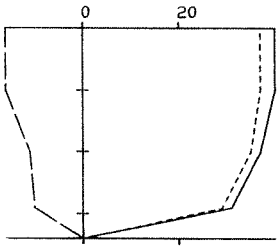


21.00 21.03 34
34 32 -12 324

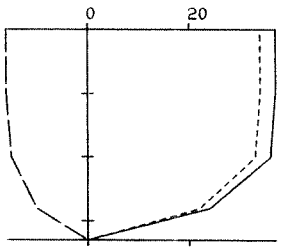


21.12 21.16 33
32 29 -13 328

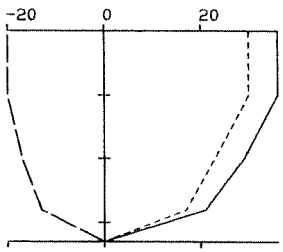


21.20 21.24 33
28 23 -16 338

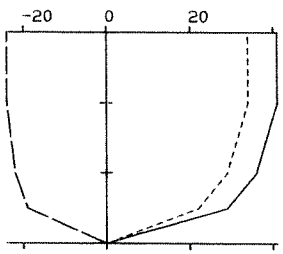


21.29 21.33 30
35 28 -21 340

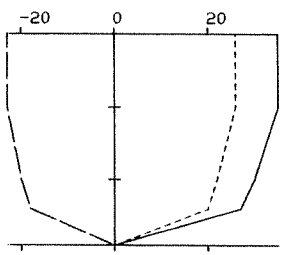


21.41 21.45 29
29 22 -20 345

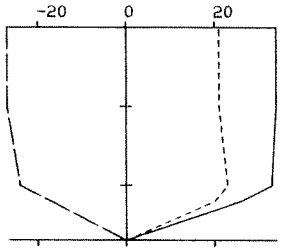


21.50 21.54 27
30 19 -23 352

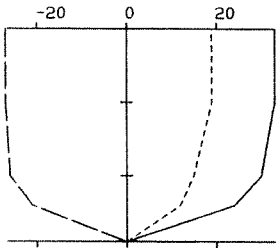


22.00 22.04 29
28 15 -24 0

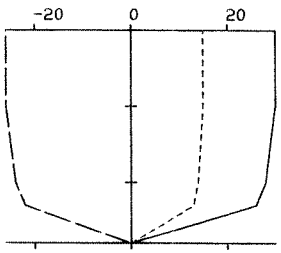


22.09 22.13 28
26 13 -23 3

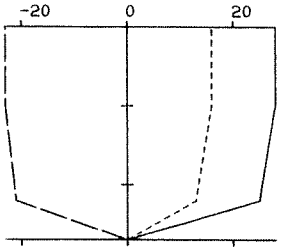


22.20 22.23 27
24 14 -20 359

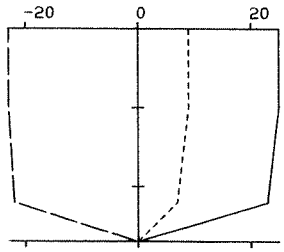


22.30 22.32 27
22 8 -21 13

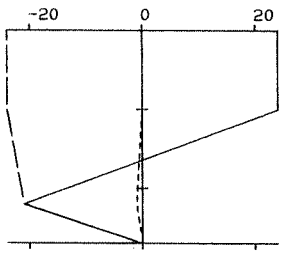


22.40 22.43 27
-21 0 -21 34

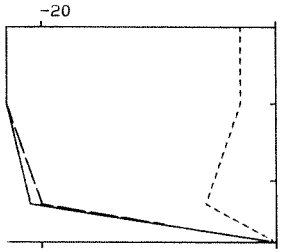


22.47 22.51 28
-20 -4 -20 43

TOELICHTING OP DE VERTIKALEN

——— V - - - - - - - VSIN — — — — VCOS

14.01 14.15 295 : BEGINTYD EINDTYD BODEMDIEPTE

100 10 92 265 : V VSIN VCOS R (GEM)

VERTIKALE SCHAAL : DIEPTE IN DM TOV WATEROPP.

HORIZONTALE SCHAAL: SNELHEDEN IN CM/S.

RIJKSWATERSTAAT
DIRECTIE ZEELAND
MEETDIENST

STROOMMETING : DEBIET EOS T3 RAAI 3B

RAAI : 3 DEELRAAI : NVT PUNT : 6 LOKATIE : SIE1(-102)

X : 50254.00 Y : 404280.00

DATUM : 890221 CODE: M2202

A3. 0016

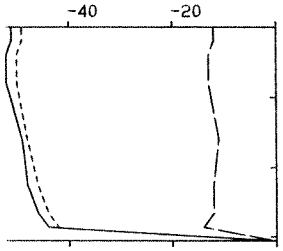


11.25 11.39 153
-47 -46 -12 109

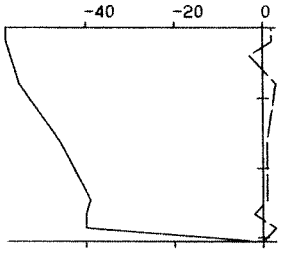


11.44 11.58 153
-47 -47 1 124

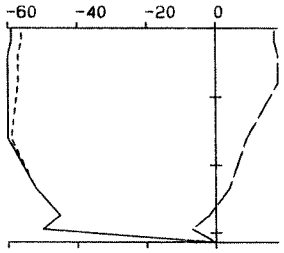


12.16 12.32 157
-54 -53 9 133

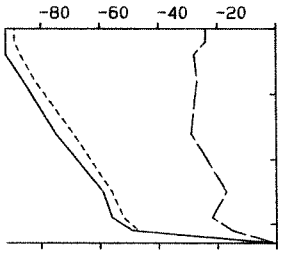


13.34 13.51 165
-71 -67 -23 104

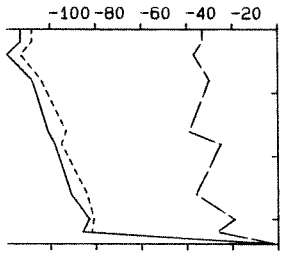


14.17 14.33 170
-97 -92 -31 105

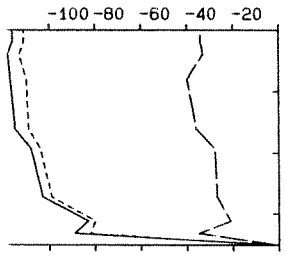


14.36 14.49 176
-105-100 -31 106

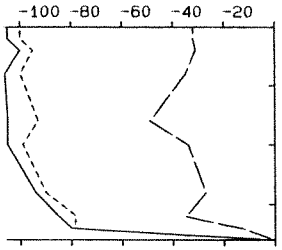


14.53 15.09 180
-97 -91 -33 103

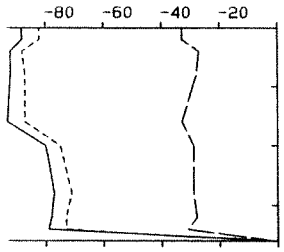


15.12 15.32 180
-83 -78 -29 103

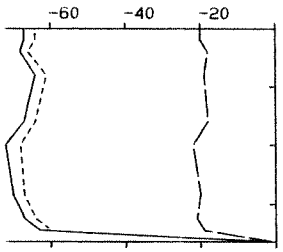


15.34 15.49 182
-66 -63 -19 106

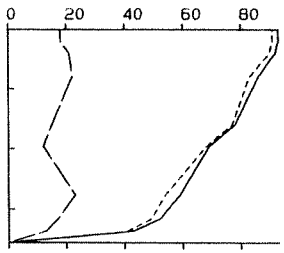


17.41 17.54 178
71 68 17 289

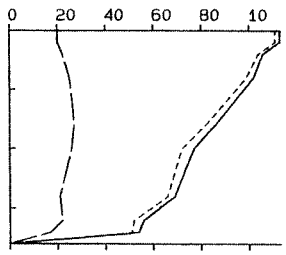


17.56 18.08 180
81 78 23 287

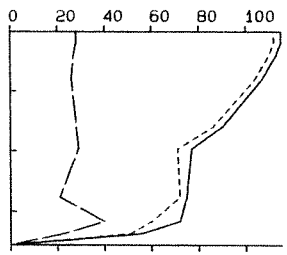


18.11 18.27 178
86 82 27 285

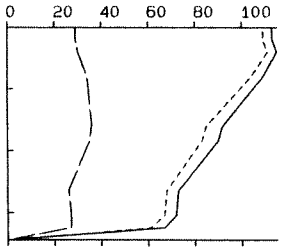


18.29 18.42 172
89 84 30 283

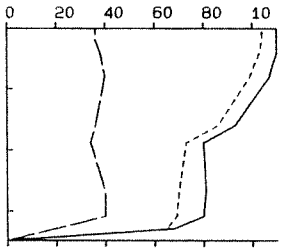


18.44 18.58 174
89 81 36 279

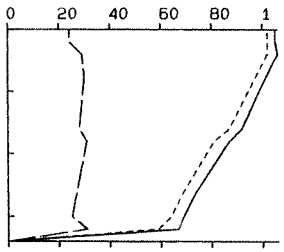


19.02 19.17 170
86 81 27 284

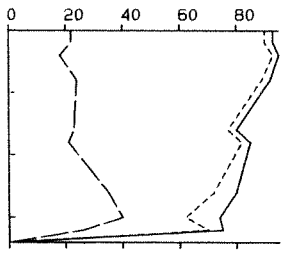


19.19 19.33 170
82 78 25 285

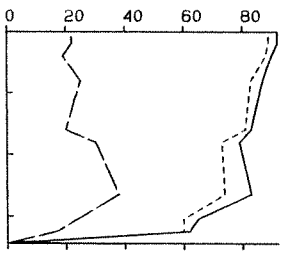


19.35 19.49 172
79 75 25 284

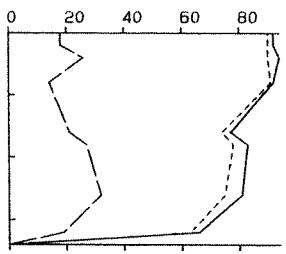


19.51 20.05 170
80 77 22 287

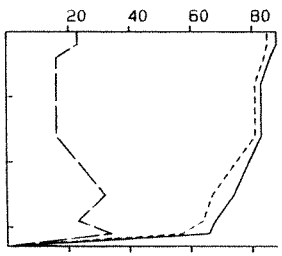


20.07 20.19 165
76 73 21 287

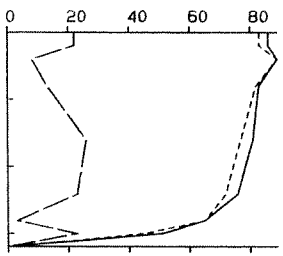


20.24 20.37 160
75 73 18 289

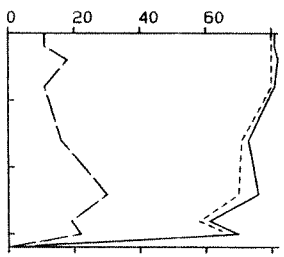


20.38 20.52 160
73 71 18 289

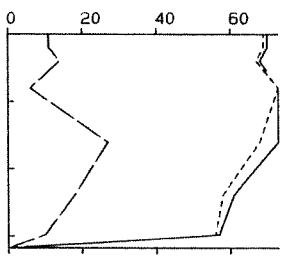


20.53 21.06 159
65 63 15 289

TOELICHTING OP DE VERTIKALEN

——— V - - - - - - VSIN — — — — VCOS

14.01 14.15 295 : BEGINTYD EINDTYD BODEMDIEPTE

100 10 92 265 : V VSIN VCOS R (GEM)

VERTIKALE SCHAAL : DIEPTE IN DM TOV WATEROPP.

HORIZONTALE SCHAAL: SNELHEDEN IN CM/S.

RIJKSWATERSTAAT
DIRECTIE ZEELAND
MEETDIENST

STROOMMETING : DEBIET EOS T3 RAAI 3B

RAAI : 2 DEELRAAI : NVT PUNT : 7 LOKATIE : PLU1(-107)

X : 49973.00 Y : 403811.00

DATUM : 890221 CODE: M2202

A3. 0017

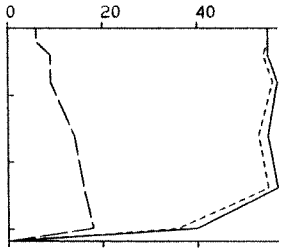


21.08 21.22 159
52 50 12 289

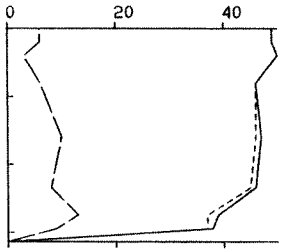


21.24 21.35 157
44 44 8 293

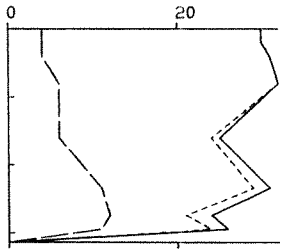


21.39 21.54 157
28 27 7 288

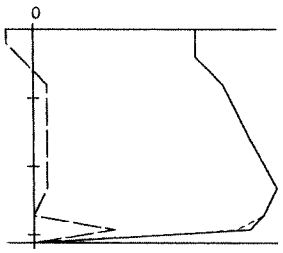


21.58 22.09 156
15 15 1 300

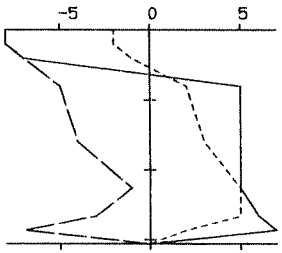


22.12 22.28 153
5 2 -4 5

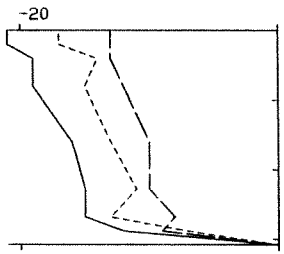


22.32 22.43 154
-16 -13 -10 84

TOELICHTING OP DE VERTIKALEN

———— V - - - - - - - - VSIN — — — — VCOS

14.01 14.15 295 : BEGINTYD EINDTYD BODEMDIEPTE

100 10 92 265 : V VSIN VCOS R (GEM)

VERTIKALE SCHAAL : DIEPTE IN DM TOV WATEROPP.

HORIZONTALE SCHAAL: SNELHEDEN IN CM/S.

RIJKSWATERSTAAT
DIRECTIE ZEELAND
MEETDIENST

STROOMMETING : DEBIET EOS T3 RAAI 3B

RAAI : 2 DEELRAAI : NVT PUNT : 7 LOKATIE : PLU1(-107)

X : 49973.00 Y : 403811.00

DATUM : 890221 CODE: M2202

A3. 0018

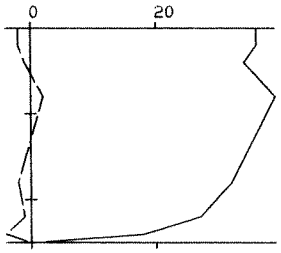


9.20 9.28 125
33 33 -1 304

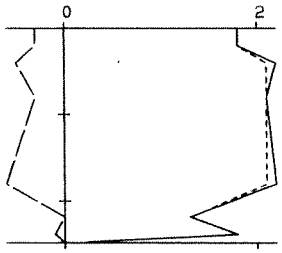


9.36 9.46 124
19 19 -4 314

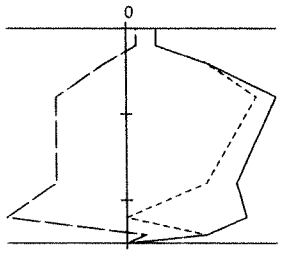


9.49 9.56 125
9 8 -5 338

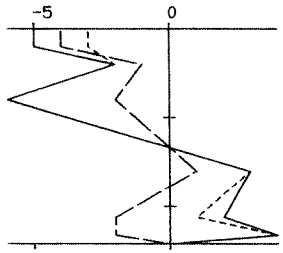


10.04 10.10 121
-2 -1 -1 68

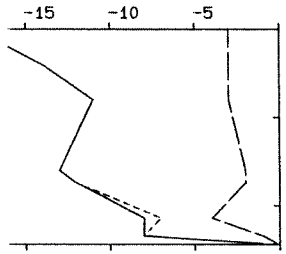


10.16 10.25 122
-12 -12 -3 110

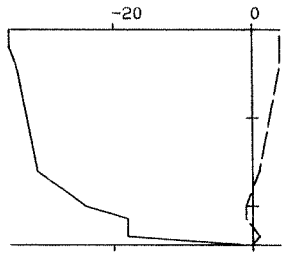


10.33 10.41 122
-29 -29 2 127

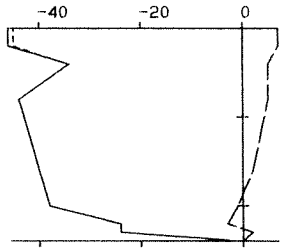


10.44 10.54 120
-38 -38 3 128

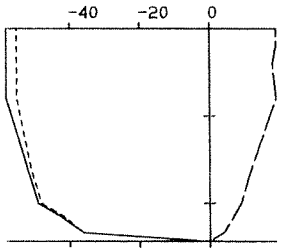


10.58 11.10 122
-52 -50 14 139

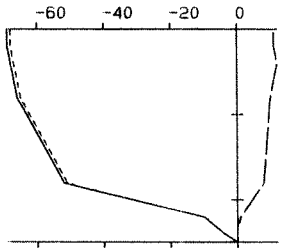


11.13 11.21 125
-51 -50 8 132

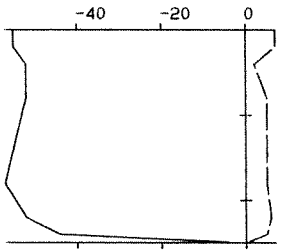


11.27 11.36 125
-52 -52 5 128

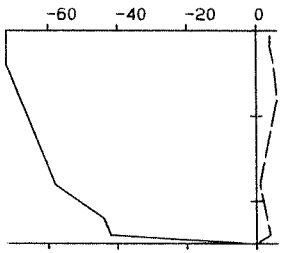


11.43 11.52 125
-60 -60 4 126

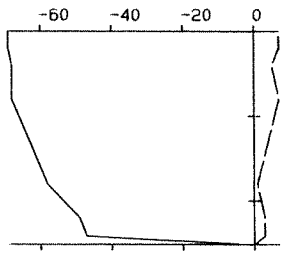


11.56 12.06 126
-60 -60 4 127

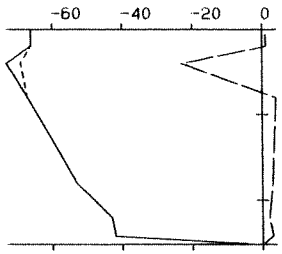


12.10 12.20 126
-57 -57 0 123

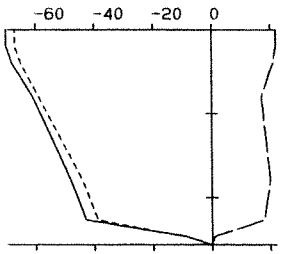


12.25 12.33 128
-53 -50 18 143

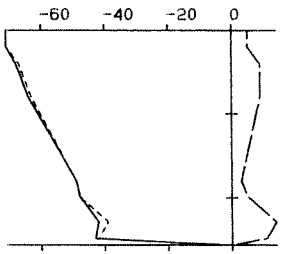


12.50 12.59 128
-56 -55 7 130

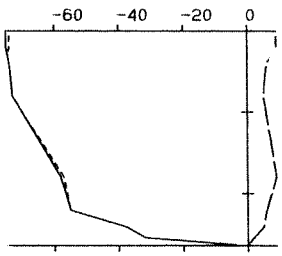


13.07 13.15 132
-62 -61 7 129

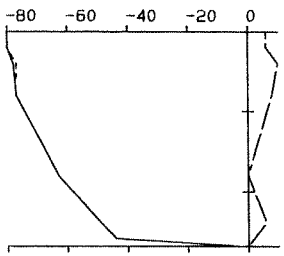


13.20 13.27 134
-66 -66 5 127

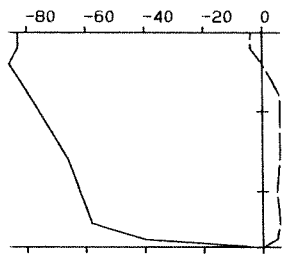


13.29 13.39 135
-69 -69 4 126

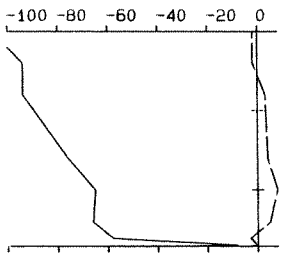


13.42 13.52 135
-80 -80 3 125

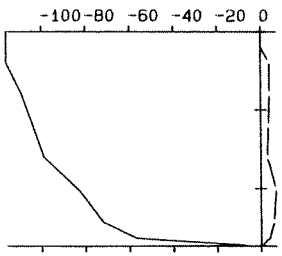


13.55 14.06 136
-96 -95 4 125

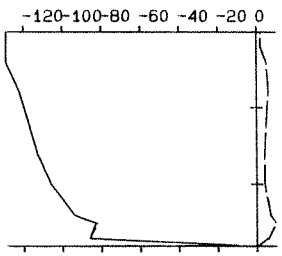


14.08 14.19 140
-111-111 5 126

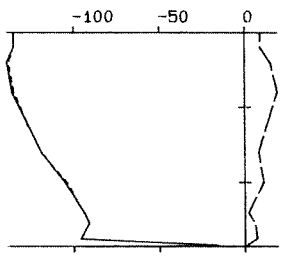


14.21 14.33 142
-117-117 11 128

TOELICHTING OP DE VERTIKALEN

——— V - - - - - - VSIN — — — VCOS

14.01 14.15 295 : BEGINTYD EINDTYD BODEMDIEPTE

100 10 92 265 : V VSIN VCOS R (GEM)

VERTIKALE SCHAAL : DIEPTE IN DM TOV WATEROPP.

HORIZONTALE SCHAAL: SNELHEDEN IN CM/S.

RIJKSWATERSTAAT
DIRECTIE ZEELAND
MEETDIENST

STROOMMETING : DEBIET EOS T3 RAAI 3B

RAAI : 3 DEELRAAI : NVT PUNT : 8 LOKATIE : LIB1(-450)

X : 49458.00 Y : 403012.00

DATUM : 890221 CODE: M2202

A3. 0019

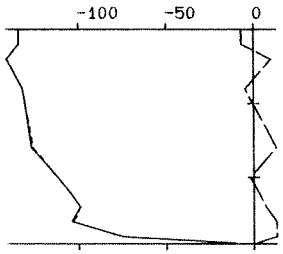


14.39 14.50 145
-119-118 4 125

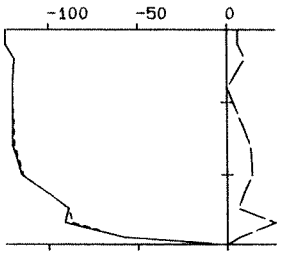


14.55 15.07 148
-109-108 9 128

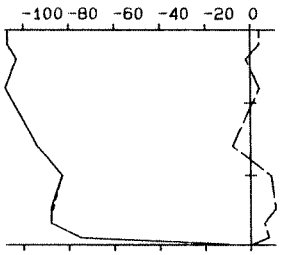


15.09 15.25 148
-94 -94 3 125

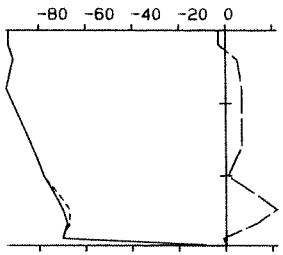


15.29 15.40 148
-82 -81 6 128

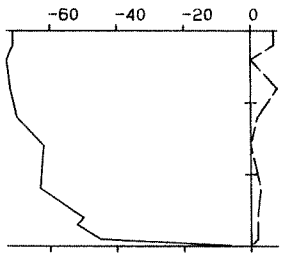


15.43 15.54 150
-63 -63 3 126

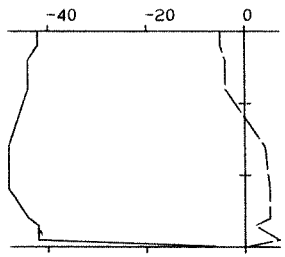


15.58 16.09 150
-44 -44 1 124

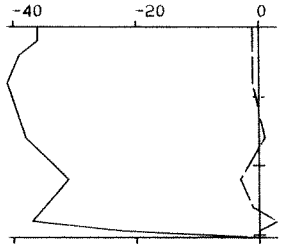


16.12 16.23 152
-36 -36 -1 122

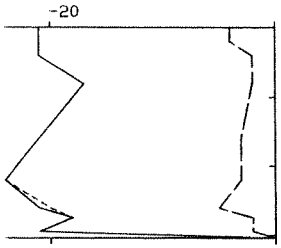


16.25 16.34 152
-20 -20 -3 115

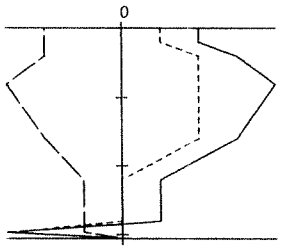


16.38 16.51 153
2 1 -2 4

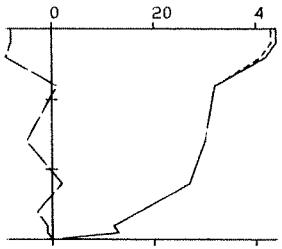


16.54 17.06 150
29 29 -3 308

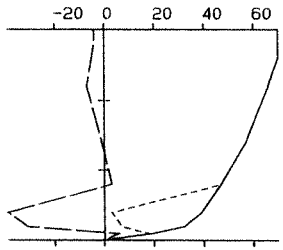


17.09 17.23 150
50 50 -7 311

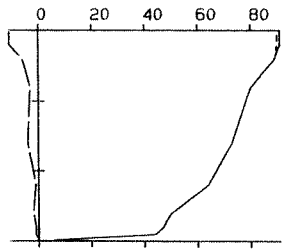


17.30 17.43 150
71 70 -4 306

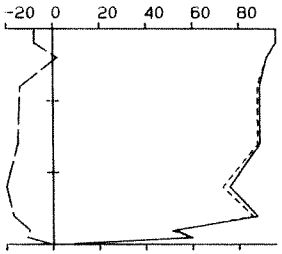


17.47 18.00 150
83 82 -13 312

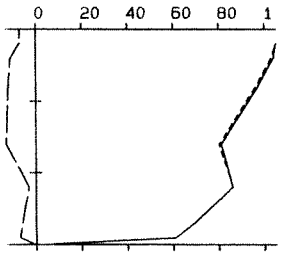


18.05 18.17 150
86 86 -9 309

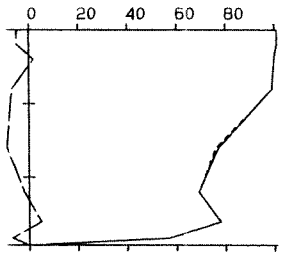


18.20 18.31 146
83 82 -4 306

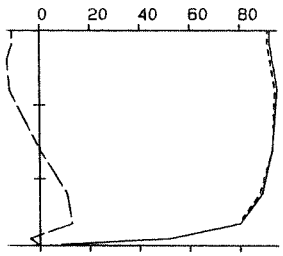


18.33 18.43 145
87 87 -2 304

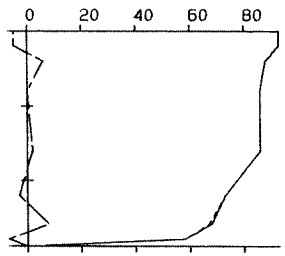


18.47 18.58 144
80 80 1 303

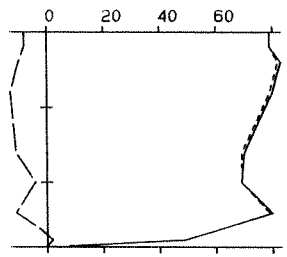


19.01 19.13 143
73 72 -9 310

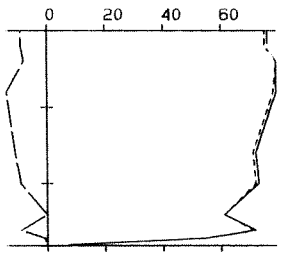


19.22 19.30 140
72 71 -9 310

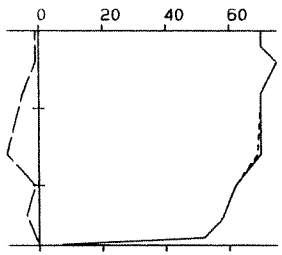


19.34 19.44 138
65 65 -4 307

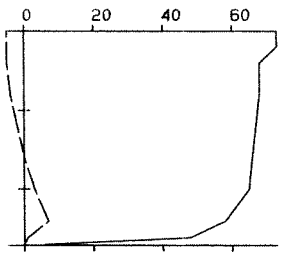


19.47 19.58 135
64 64 -1 304

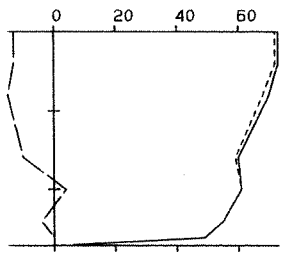


20.01 20.09 135
63 62 -8 311

TOELICHTING OP DE VERTIKALEN

——— V - - - - - - - VSIN — — — — VCOS

14.01 14.15 295 : BEGINTYD EINDTYD BODEMDIEPTE

100 10 92 265 : V VSIN VCOS R (GEM)

VERTIKALE SCHAAL : DIEPTE IN DM TOV WATEROPP.

HORIZONTALE SCHAAL. SNELHEDEN IN CM/S.

RIJKSWATERSTAAT
DIRECTIE ZEELAND
MEETDIENST

STROOMMETING : DEBIET EOS T3 RAAI 3B

RAAI : 3 DEELRAAI : NVT PUNT : 8 LOKATIE : LIB1(-450)

X : 49458.00 Y : 403012.00

DATUM : 890221 CODE: M2202

A3. 0020

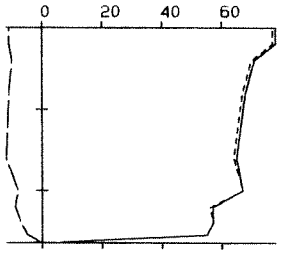


20.11 20.24 132
65 65 -10 312

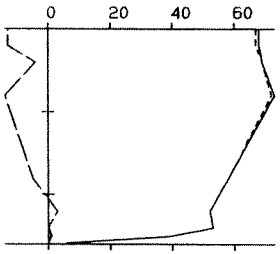


20.26 20.38 130
62 61 -7 309

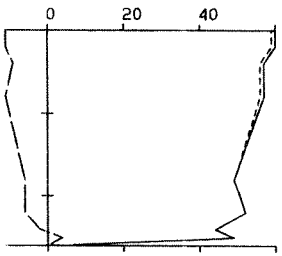


20.43 20.53 130
53 52 -8 311

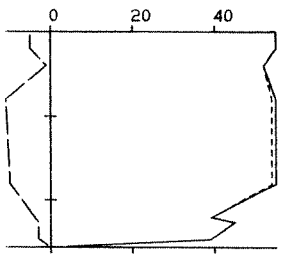


20.56 21.08 128
51 50 -7 311

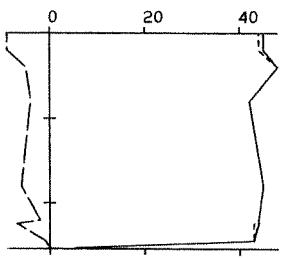


21.11 21.21 127
44 43 -5 310

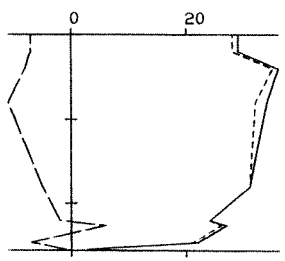


21.24 21.36 128
30 29 -6 315

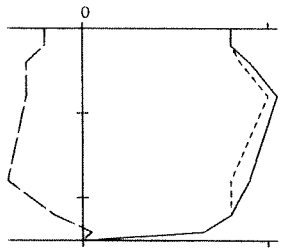


21.41 21.50 125
18 17 -5 321

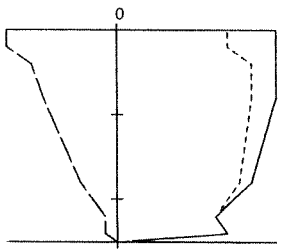


21.53 22.02 125
11 10 -5 328

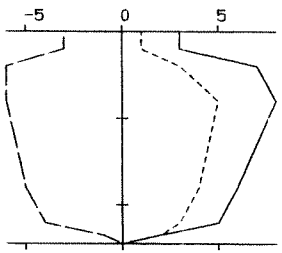


22.06 22.15 122
6 4 -5 357

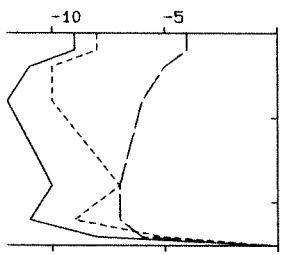


22.19 22.28 125
-10 -8 -6 88

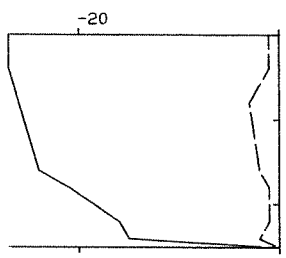


22.31 22.40 125
-23 -23 -2 119

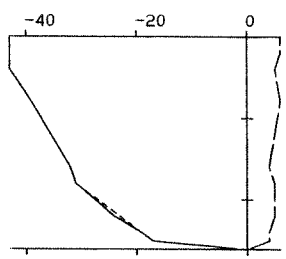


22.45 22.54 130
-33 -33 5 132

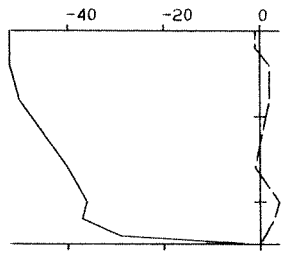


22.57 23.05 125
-43 -43 1 125

TOELICHTING OP DE VERTIKALEN

———— V - - - - - - - - VSIN — — — — VCOS

14.01 14.15 295 : BEGINTYD EINDTYD BODEMDIEPTE

100 10 92 265 : V VSIN VCOS R (GEM)

VERTIKALE SCHAAL : DIEPTE IN DM TOV WATEROPP.

HORIZONTALE SCHAAL: SNELHEDEN IN CM/S.

RIJKSWATERSTAAT
DIRECTIE ZEELAND
MEETDIENST

STROOMMETING : DEBIET EOS T3 RAAI 3B

RAAI : 3 DEELRAAI : NVT PUNT : 8 LOKATIE : LIB1(-450)

X : 49458.00 Y : 403012.00

DATUM : 890221 CODE: M2202

A3. 0021

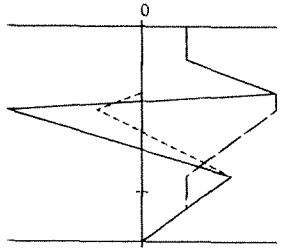


9.43 9.52 65
2 0 2 228

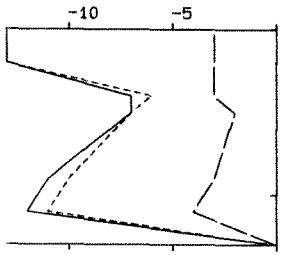


9.57 10.06 65
-9 -9 -3 106

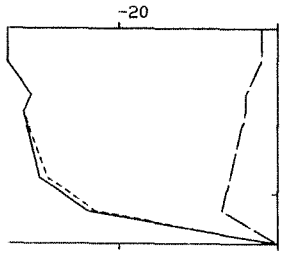


10.08 10.16 65
-28 -28 -4 115

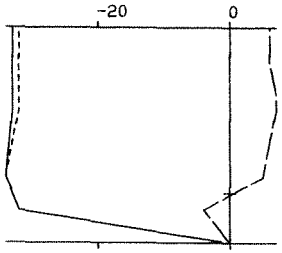


10.17 10.25 65
-30 -30 4 131

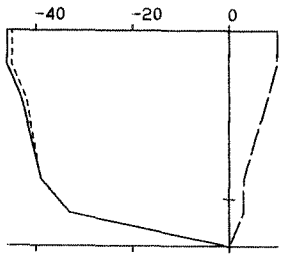


10.29 10.38 64
-38 -37 6 132

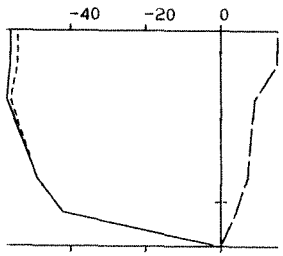


10.40 10.47 63
-48 -47 8 133

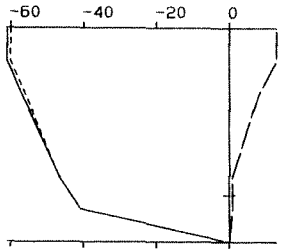


10.48 10.54 64
-48 -48 6 130

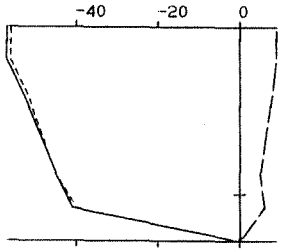


10.56 11.02 64
-46 -45 7 131

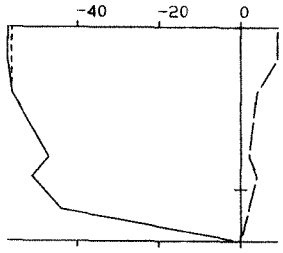


11.04 11.14 66
-48 -48 4 128

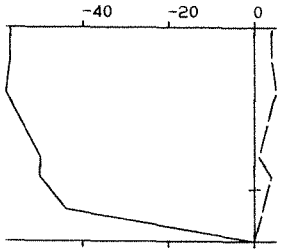


11.15 11.22 66
-49 -49 3 127

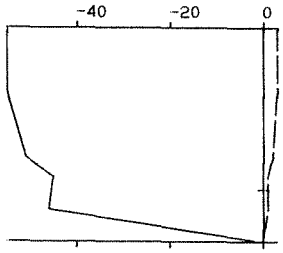


11.23 11.32 66
-48 -47 2 125

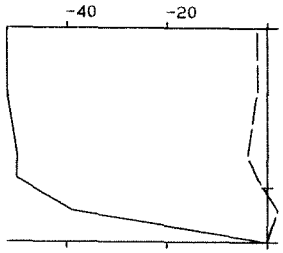


11.33 11.40 67
-46 -46 -2 121

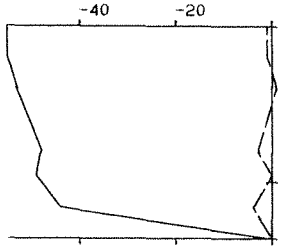


11.41 11.51 68
-47 -47 -1 122

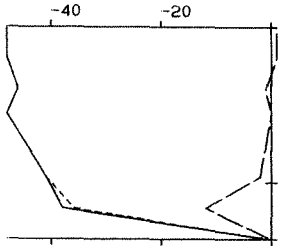


11.53 12.04 68
-41 -41 -2 120

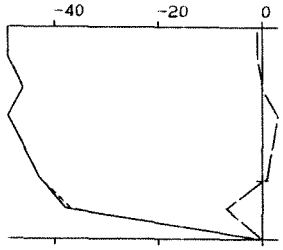


12.05 12.12 69
-42 -42 0 122

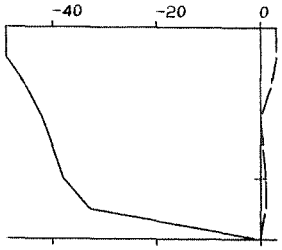


12.14 12.23 70
-39 -39 1 125

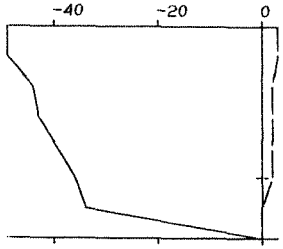


12.25 12.34 70
-39 -39 2 126

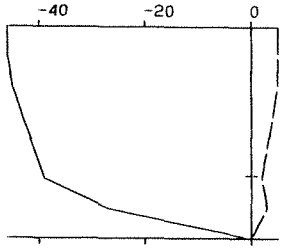


12.36 12.44 71
-38 -38 4 128

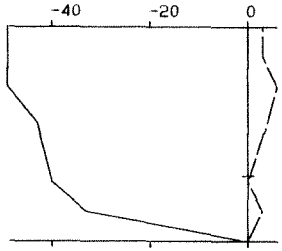


12.45 12.54 72
-40 -40 3 127

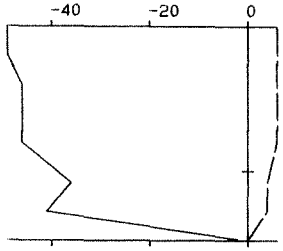


12.56 13.07 74
-42 -41 5 130

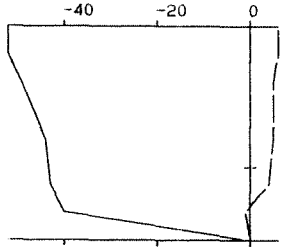


13.08 13.15 76
-43 -43 4 128

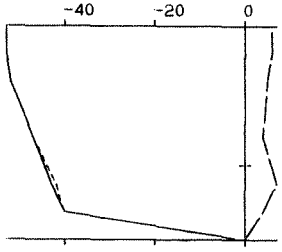


13.16 13.23 77
-45 -44 5 129

TOELICHTING OP DE VERTIKALEN

——— V - - - - - - - VSIN — — — — VCOS

14.01 14.15 295 : BEGINTYD EINDTYD BODEMDIEPTE

100 10 92 265 : V VSIN VCOS R (GEM)

VERTIKALE SCHAAL : DIEPTE IN DM TOV WATEROPP.

HORIZONTALE SCHAAL: SNELHEDEN IN CM/S.

RIJKSWATERSTAAT
DIRECTIE ZEELAND
MEETDIENST

STROOMMETING : DEBIET EOS T3 RAAI 3B

RAAI : 3 DEELRAAI : NVT PUNT : 9 LOKATIE : MOL1(-100)

X : 49160.0 Y : 402624.00

DATUM : 890221 CODE: M2202

A3. 0022

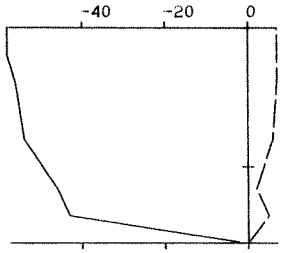


13.25 13.32 78
-49 -49 5 129

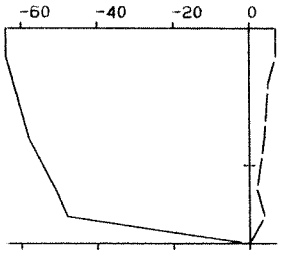


13.34 13.41 79
-54 -54 4 127

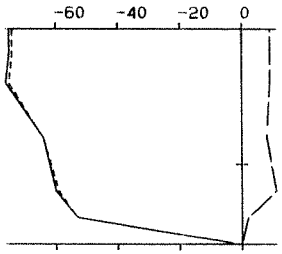


13.46 13.53 80
-62 -62 8 130

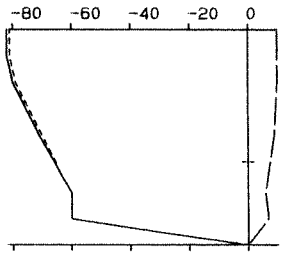


13.54 14.01 82
-67 -66 8 130

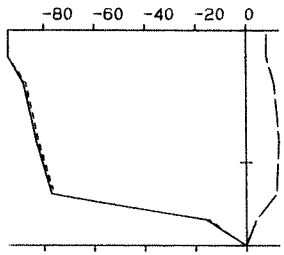


14.03 14.16 82
-72 -71 10 131

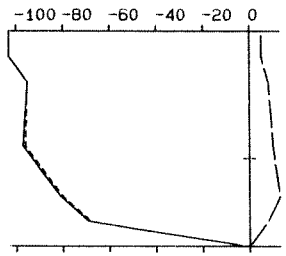


14.18 14.29 85
-86 -85 8 129

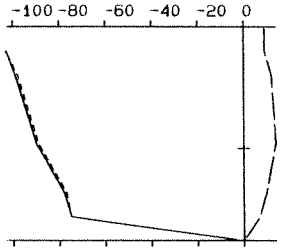


14.32 14.44 88
-85 -85 10 130

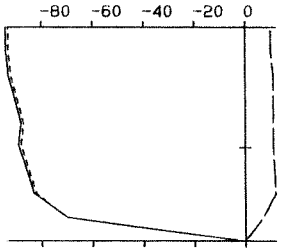


14.46 14.59 89
-82 -81 10 130

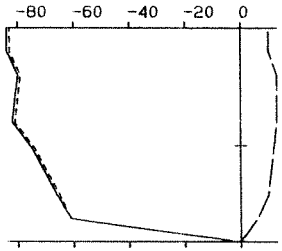


15.00 15.10 91
-71 -71 10 131

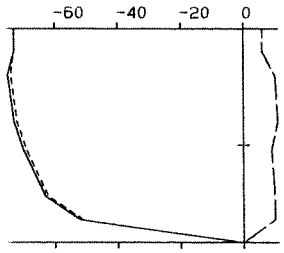


15.11 15.22 92
-65 -64 9 131

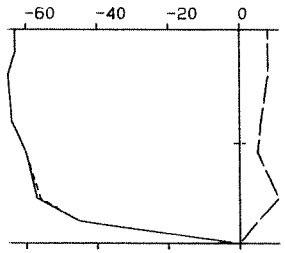


15.23 15.32 94
-57 -57 7 130

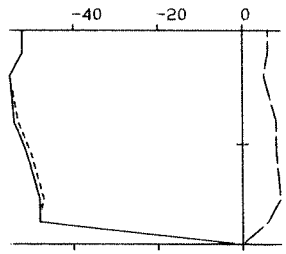


15.33 15.41 94
-49 -48 7 131

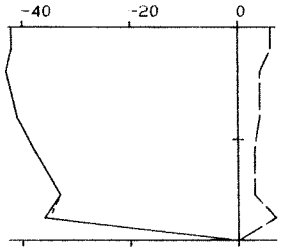


15.43 15.51 94
-37 -37 4 129

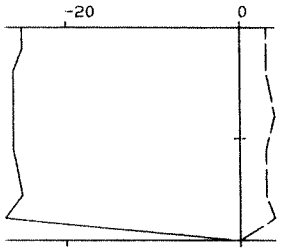


15.52 16.05 95
-25 -24 3 130

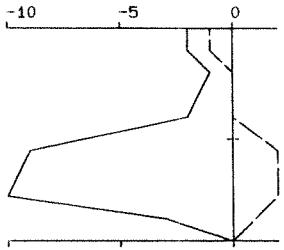


16.07 16.18 95
-4 -4 1 131

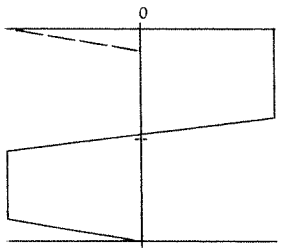


16.19 16.32 95
0 0 0 348

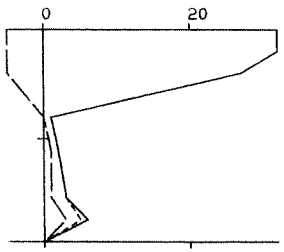


16.33 16.52 96
11 11 -1 308

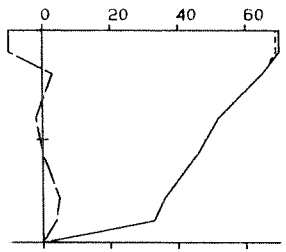


16.55 17.04 96
48 48 0 303

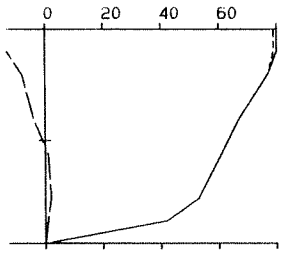


17.05 17.13 96
61 61 -3 306

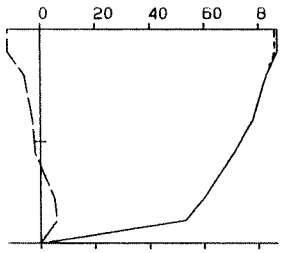


17.14 17.23 95
69 69 -2 305

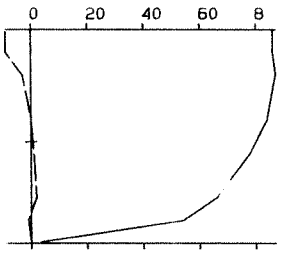


17.25 17.33 95
73 73 -2 304

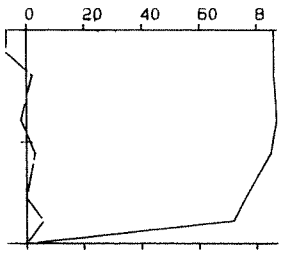


17.38 17.46 95
78 78 0 303

TOELICHTING OP DE VERTIKALEN

——— V - - - - - - VSIN — — — VCOS

14.01 14.15 295 : BEGINTYD EINDTYD BODEMDIEPTE

100 10 92 265 : V VSIN VCOS R (GEM)

VERTIKALE SCHAAL : DIEPTE IN DM TOV WATEROPP.

HORIZONTALE SCHAAL: SNELHEDEN IN CM/S.

RIJKSWATERSTAAT
DIRECTIE ZEELAND
MEETDIENST

STROOMMETING : DEBIET EOS T3 RAAI 3B

RAAI : 3 DEELRAAI : NVT PUNT : 9 LOKATIE : MOL1(-100)

X : 49160.0 Y : 402624.00

DATUM : 890221 CODE. M2202

A3. 0023

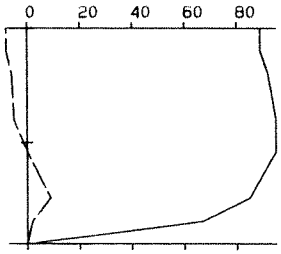

17.47 17.55 94
84 84 -1 304

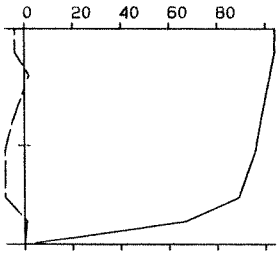

18.01 18.10 92
89 89 -4 305

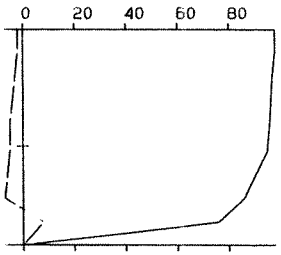

18.11 18.20 92
87 87 -3 305

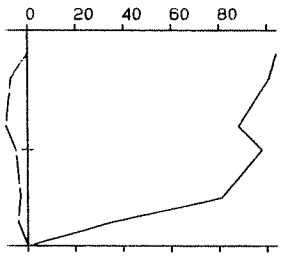

18.21 18.34 90
83 83 -4 306

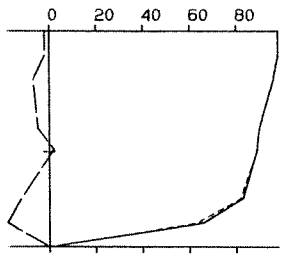

18.35 18.44 89
83 83 -6 307

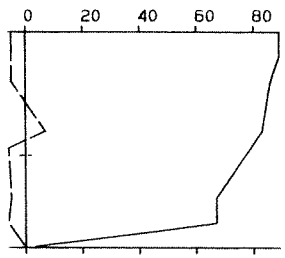

18.45 18.57 87
75 75 -3 305

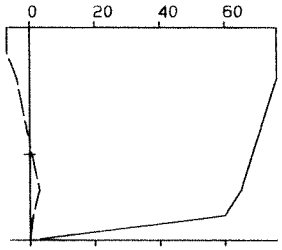

19.12 19.19 84
66 66 -2 304

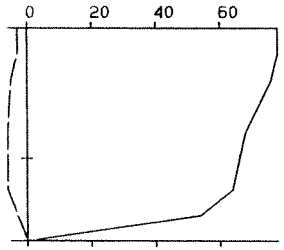

19.20 19.29 82
65 65 -5 307

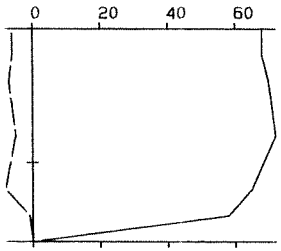

19.30 19.38 80
64 63 -5 308

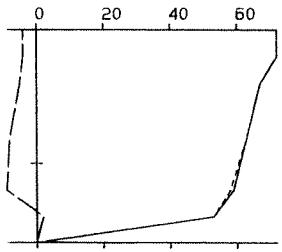

19.39 19.48 80
60 59 -5 308

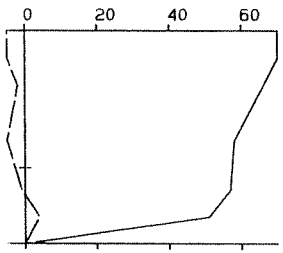

19.49 19.57 78
57 57 -2 305

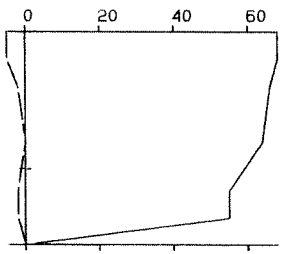

19.58 20.08 78
58 58 -2 305

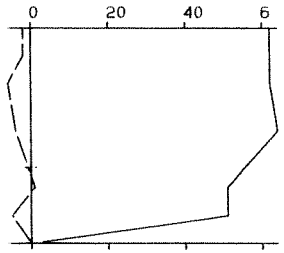

20.09 20.19 77
55 55 -3 306

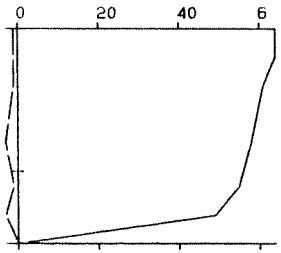

20.22 20.32 75
54 54 -2 305

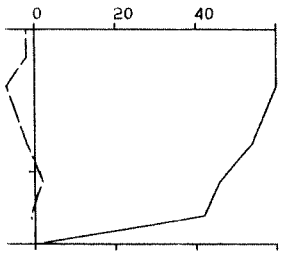

20.34 20.44 75
50 50 -2 305

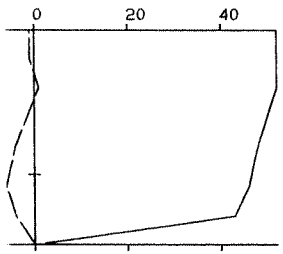

20.45 20.54 74
45 45 -2 306

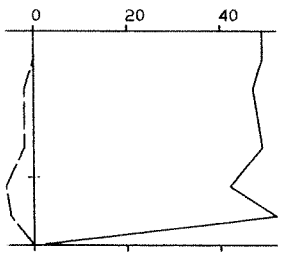

20.55 21.02 73
45 45 -2 306

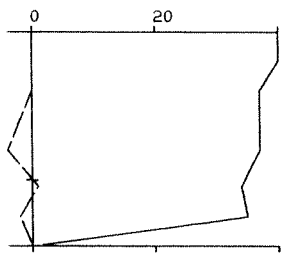

21.04 21.11 72
34 34 -1 305

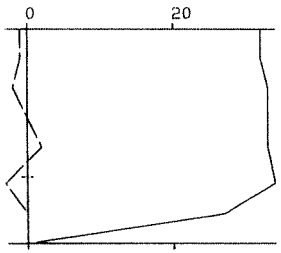

21.13 21.20 72
30 30 -1 304

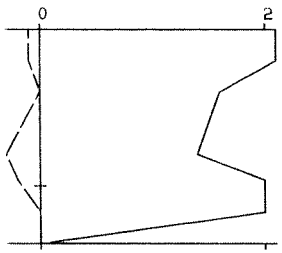

21.23 21.31 68
17 17 -1 307

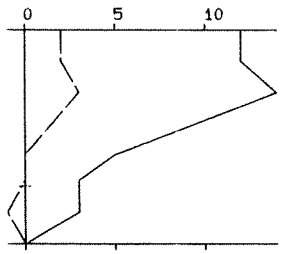

21.32 21.41 68
8 8 1 296

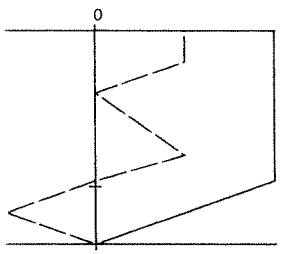

21.42 21.50 68
2 2 0 294

TOELICHTING OP DE VERTIKALEN

——— V - - - - - - - VSIN — — — — VCOS

14.01 14.15 295 : BEGINTYD EINDTYD BODEMDIEPTE

100 10 92 265 : V VSIN VCOS R (GEM)

VERTIKALE SCHAAL : DIEPTE IN DM TOV WATEROPP.

HORIZONTALE SCHAAL: SNELHEDEN IN CM/S.

RIJKSWATERSTAAT
DIRECTIE ZEELAND
MEETDIENST

STROOMMETING : DEBIET EOS T3 RAAI 3B

RAAI : 3 DEELRAAI : NVT PUNT : 9 LOKATIE : MOL1(-100)

X : 49160.0 Y : 402624.00

DATUM : 890221 CODE: M2202

A3. 0024

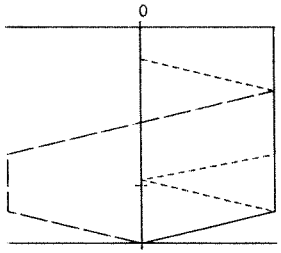


21.52 21.58 68
1 1 0 307

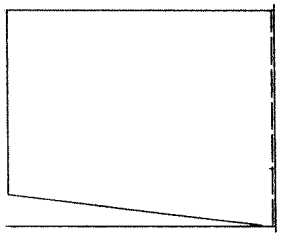

22.00 22.08 68
-1 -1 0 123

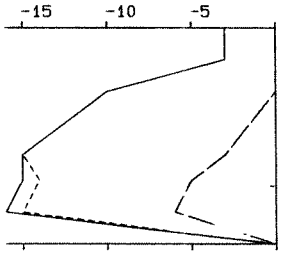


22.09 22.15 68
-10 -10 -2 111

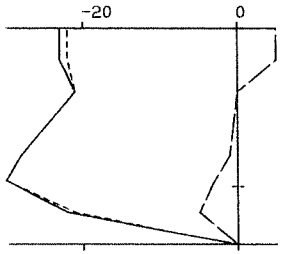


22.16 22.23 68
-22 -22 0 122

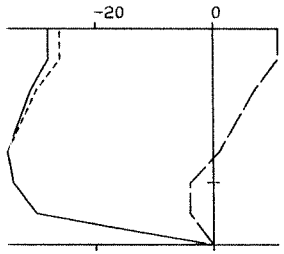


22.25 22.31 70
-29 -29 3 129

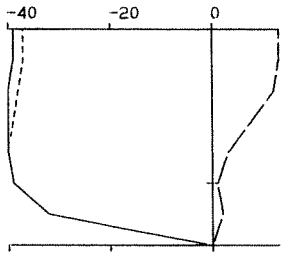


22.32 22.39 70
-35 -35 6 133

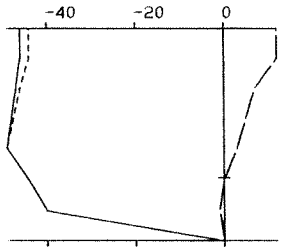


22.40 22.48 71
-42 -42 5 129

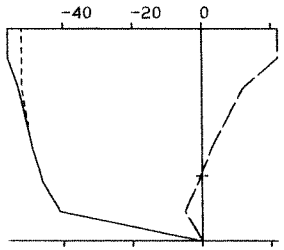


22.51 22.58 72
-46 -45 7 132

TOELICHTING OP DE VERTIKALEN

_____ V - - - - - - - VSIN _ _ _ _ _ VCOS

14.01 14.15 295 : BEGINTYD EINDTYD BODEMDIEPTE

100 10 92 265 : V VSIN VCOS R (GEM)

VERTIKALE SCHAAL : DIEPTE IN DM TOV WATEROPP.

HORIZONTALE SCHAAL: SNELHEDEN IN CM/S.

RIJKSWATERSTAAT
DIRECTIE ZEELAND
MEETDIENST

STROOMMETING : DEBIET EOS T3 RAAI 3B

RAAI : 3 DEELRAAI : NVT PUNT : 9 LOKATIE : MOL1(-100)

X : 49160.0 Y : 402624.00

DATUM : 890221 CODE: M2202

A3. 0025

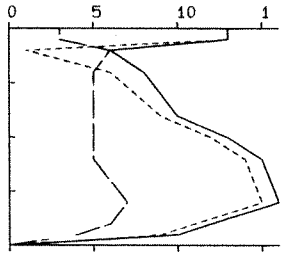


8.59 9.12 200
11 10 5 314

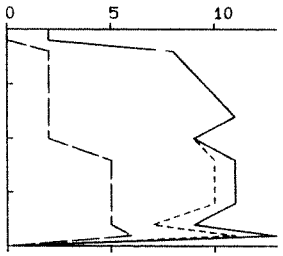


9.14 9.28 200
9 9 3 321

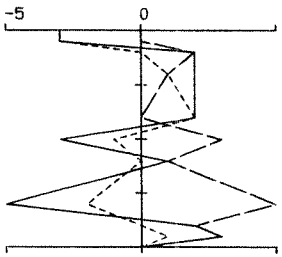


9.30 9.42 200
-2 0 2 247

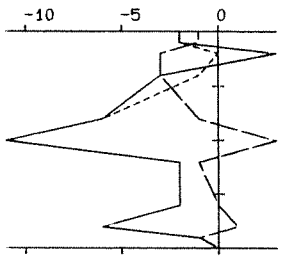


9.44 9.56 200
-3 -3 -1 149

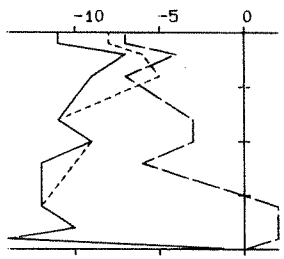


9.59 10.14 200
-10 -9 -3 143

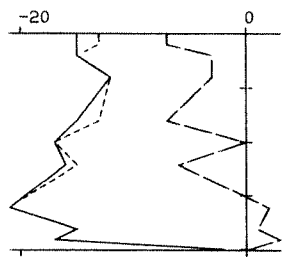


10.16 10.28 201
-15 -15 -3 151

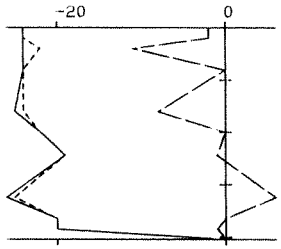


10.30 10.42 202
-22 -22 -1 157

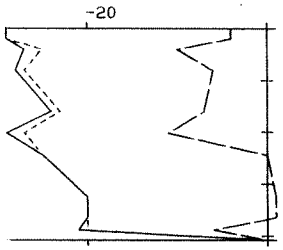


10.43 10.56 204
-24 -23 -4 151

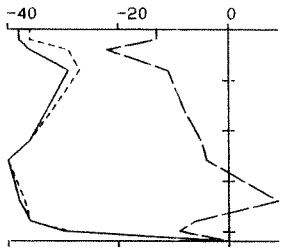


11.03 11.17 209
-34 -33 -6 150

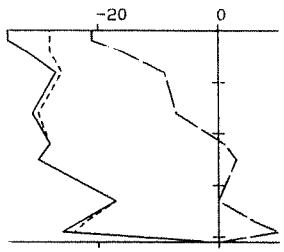


11.20 11.32 205
-26 -25 -4 153

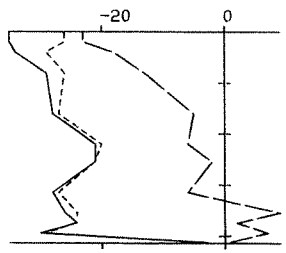


11.34 11.48 207
-25 -25 -6 147

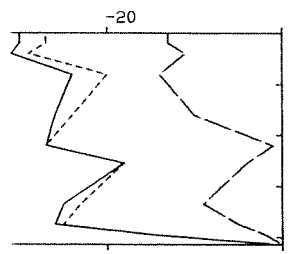


11.49 12.01 207
-24 -22 -8 142

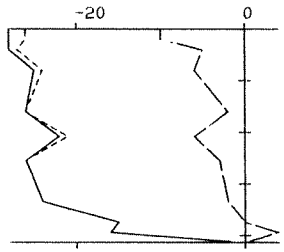


12.04 12.16 207
-23 -23 -4 152

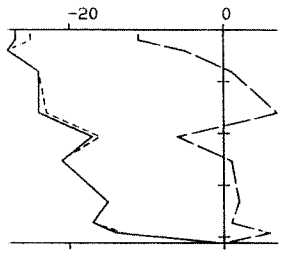


12.18 12.29 206
-20 -20 0 162

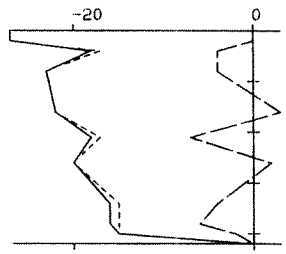


12.30 12.42 210
-19 -19 -2 155

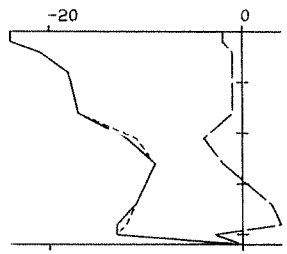


12.43 12.55 210
-14 -14 -1 158

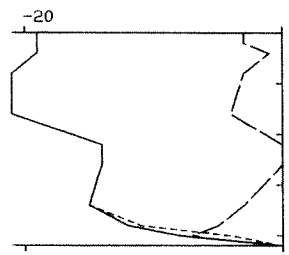


12.59 13.12 210
-16 -16 -3 152

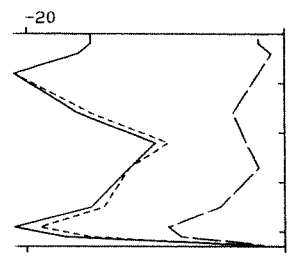


13.14 13.26 215
-15 -14 -4 147

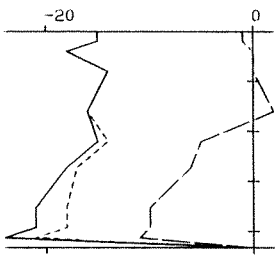


13.28 13.41 216
-16 -16 -4 147

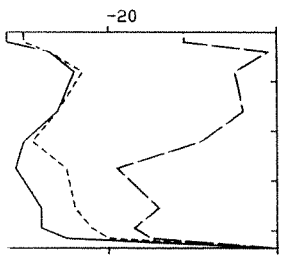


13.43 13.55 217
-27 -25 -10 139

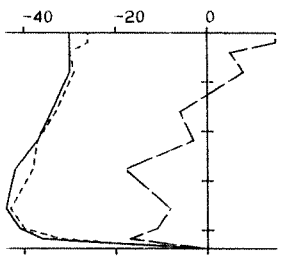


13.59 14.11 218
-34 -34 -4 154

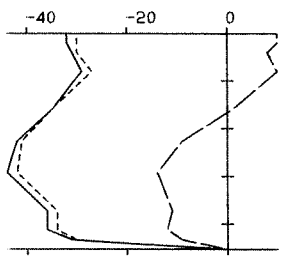


14.13 14.24 226
-34 -34 -4 155

TOELICHTING OP DE VERTIKALEN

——— V - - - - - - VSIN — — — VCOS

14.01 14.15 295 : BEGINTYD EINDTYD BODEMDIEPTE

100 10 92 265 : V VSIN VCOS R (GEM)

VERTIKALE SCHAAL : DIEPTE IN DM TOV WATEROPP.

HORIZONTALE SCHAAL: SNELHEDEN IN CM/S.

RIJKSWATERSTAAT
DIRECTIE ZEELAND
MEETDIENST

STROOMMETING : REF. EOS T3 RAAI 3A

RAAI : 3 DEELRAAI : 1 PUNT : 1 LOKATIE : ZUI1(-131)

X : 50268.00 Y : 409396.00

DATUM : 890221 CODE: M2202

A3. 0026

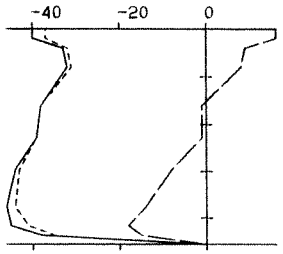


14.26 14.37 228
-38 -38 -3 157

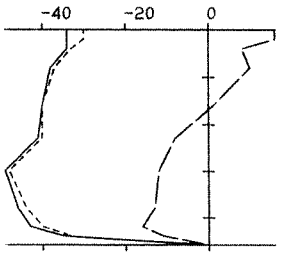


14.39 14.51 229
-39 -39 -3 156

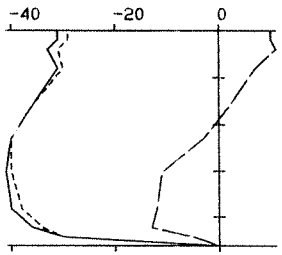


14.52 15.04 231
-35 -35 -2 157

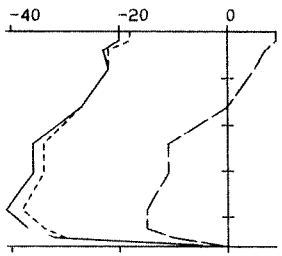


15.07 15.19 232
-29 -29 -5 151

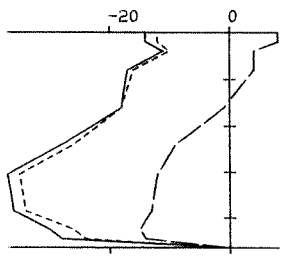


15.22 15.34 232
-24 -23 -5 148

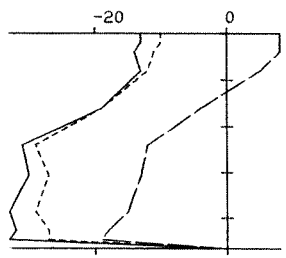


15.36 15.48 233
-23 -22 -7 143

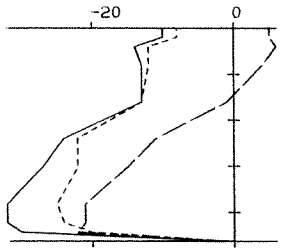


15.50 16.03 231
-19 -18 -8 137

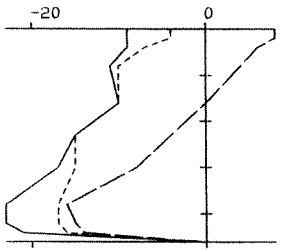


16.06 16.18 230
-13 -12 -4 142

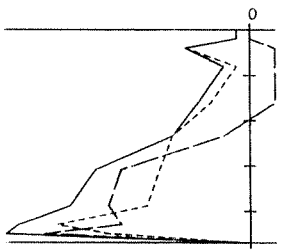


16.20 16.32 234
-7 -6 -4 125

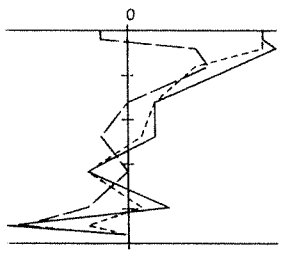


16.34 16.48 238
2 2 0 349

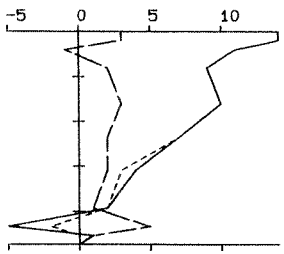


16.49 17.02 236
6 6 2 323

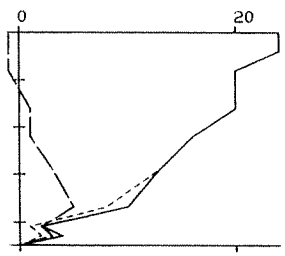


17.07 17.19 224
15 15 1 335

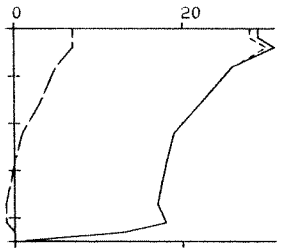


17.21 17.33 225
21 21 2 335

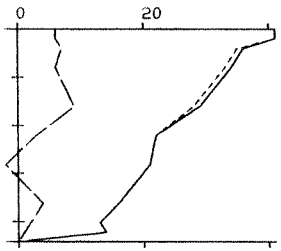


17.35 17.47 221
24 24 4 332

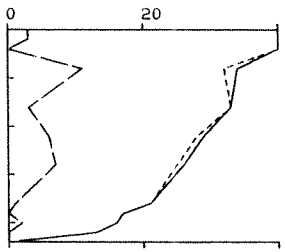


17.49 18.03 220
28 27 4 332

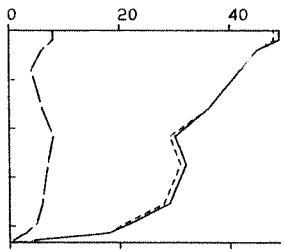


18.06 18.18 217
33 33 6 331

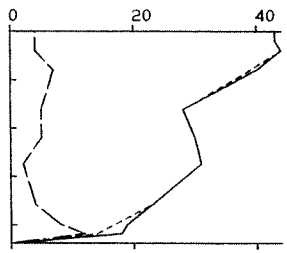


18.19 18.31 219
30 30 5 332

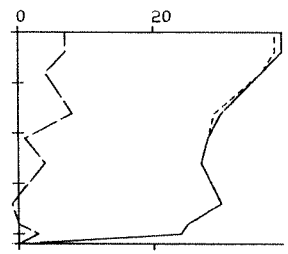


18.33 18.44 210
30 30 4 334

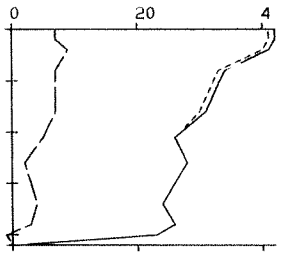


18.46 18.58 210
29 29 5 331

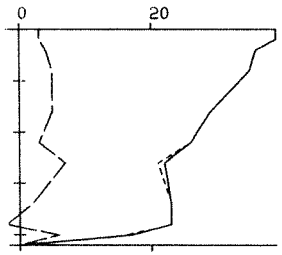


19.01 19.14 210
27 27 4 333

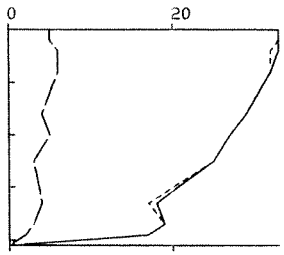


19.15 19.28 205
26 25 4 332

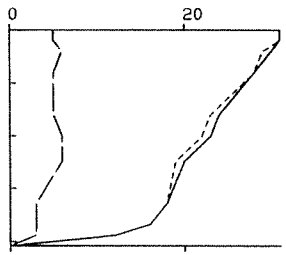


19.30 19.42 204
22 22 5 329

TOELICHTING OP DE VERTIKALEN

——— V - - - - - - - VSIN — — — VCOS

14.01 14.15 295 : BEGINTYD EINDTYD BODEMDIEPTE

100 10 92 265 : V VSIN VCOS R (GEM)

VERTIKALE SCHAAL : DIEPTE IN DM TOV WATEROPP.

HORIZONTALE SCHAAL: SNELHEDEN IN CM/S.

RIJKSWATERSTAAT
DIRECTIE ZEELAND
MEETDIENST

STROOMMETING : REF. EOS T3 RAAI 3A

RAAI : 3 DEELRAAI : 1 PUNT : 1 LOKATIE : ZUI1(-131)

X : 50268.00 Y : 409396.00

DATUM : 890221 CODE. M2202

A3. 0027

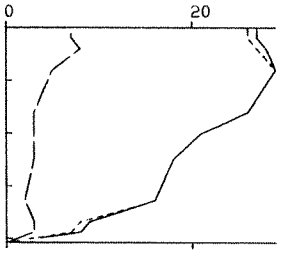


19.44 19.57 204
21 20 4 331

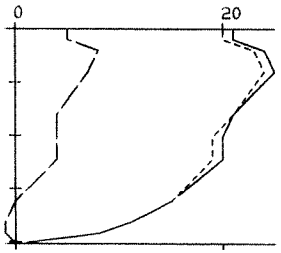


20.00 20.12 202
19 18 4 330

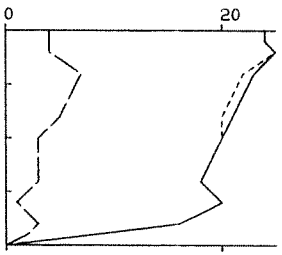


20.13 20.26 200
20 19 4 330

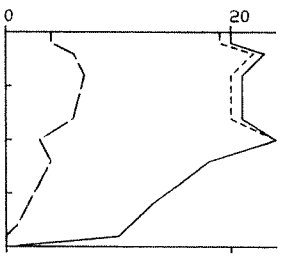


20.28 20.38 200
18 17 4 328

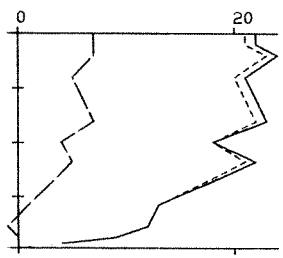


20.39 20.51 197
18 18 4 328

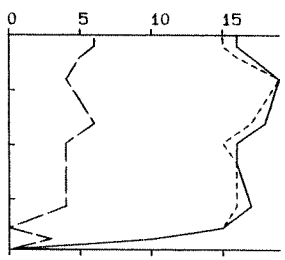


20.53 21.04 196
16 16 4 326

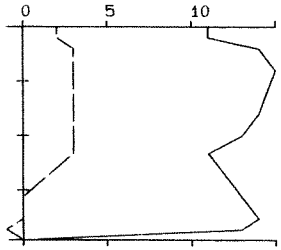


21.05 21.18 196
13 13 2 332

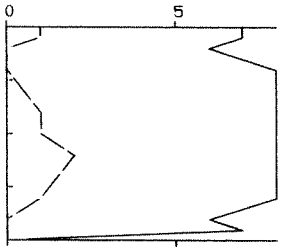


21.20 21.32 200
7 7 1 335

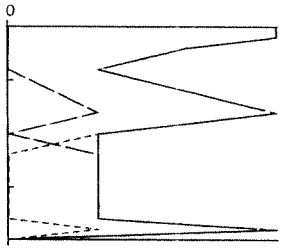


21.34 21.47 199
1 1 1 310

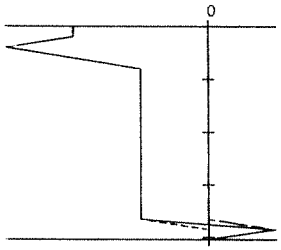


21.48 22.01 202
-1 -1 0 163

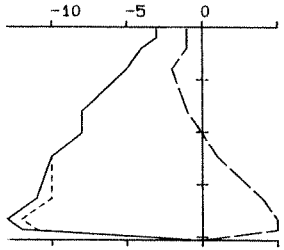


22.03 22.16 203
-8 -8 1 167

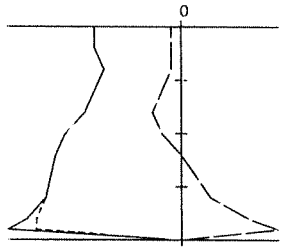


22.18 22.29 200
-11 -11 1 164

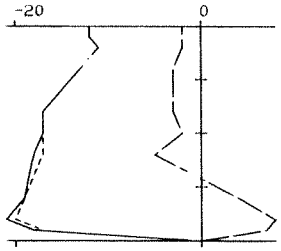


22.30 22.42 200
-16 -16 -1 159

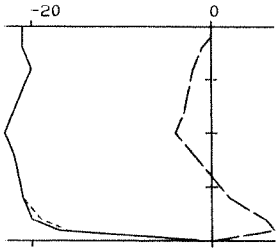


22.43 22.56 200
-20 -20 0 160

TOELICHTING OP DE VERTIKALEN

——— V - - - - - - - VSIN — — — — VCOS

14.01 14.15 295 : BEGINTYD EINDTYD BODEMDIEPTE

100 10 92 265 : V VSIN VCOS R (GEM)

VERTIKALE SCHAAL : DIEPTE IN DM TOV WATEROPP.

HORIZONTALE SCHAAL: SNELHEDEN IN CM/S.

RIJKSWATERSTAAT
DIRECTIE ZEELAND
MEETDIENST

STROOMMETING : REF. EOS T3 RAAI 3A

RAAI : 3 DEELRAAI : 1 PUNT : 1 LOKATIE : ZUI1(-131)

X : 50268.00 Y : 409396.00

DATUM : 890221 CODE: M2202

A3. 0028

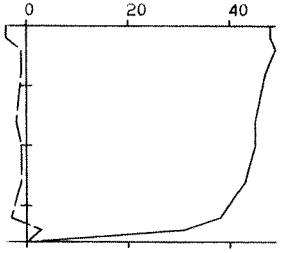


9.15 9.28 180
43 43 -1 343

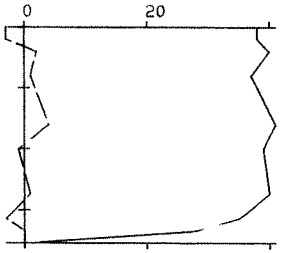


9.31 9.44 177
37 37 1 340

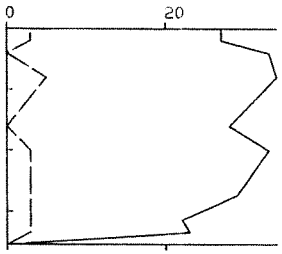


9.47 9.59 177
29 29 2 336

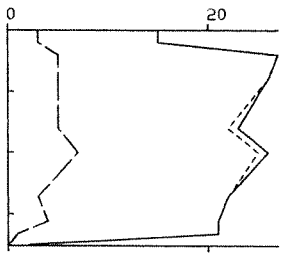


10.01 10.12 176
23 22 4 330

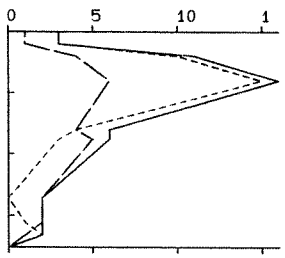


10.16 10.27 176
6 5 3 306

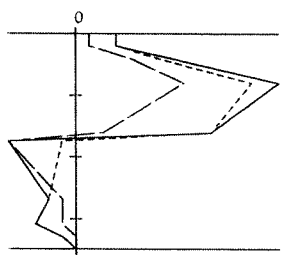


10.30 10.42 174
4 4 1 325

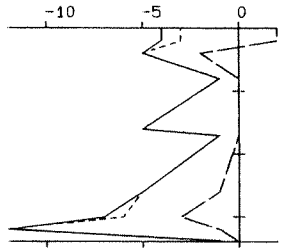


10.46 10.58 170
-4 -4 -1 153

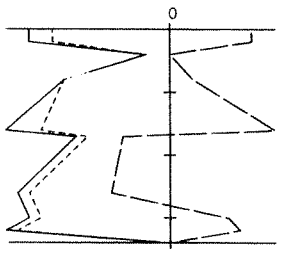


11.01 11.11 170
-9 -9 1 170

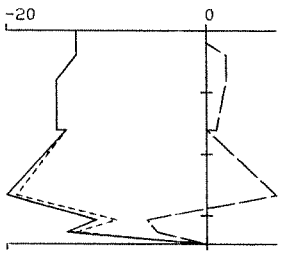


11.15 11.28 173
-14 -14 1 166

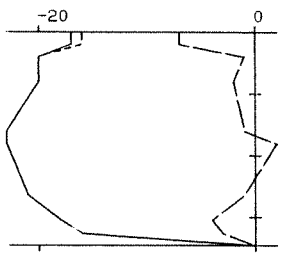


11.29 11.42 173
-20 -20 -2 156

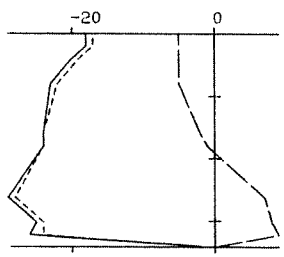


11.43 11.55 171
-23 -23 0 162

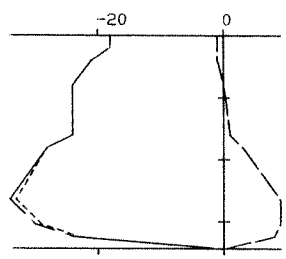


11.57 12.07 172
-25 -25 3 168

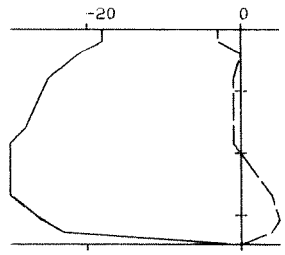


12.08 12.18 174
-25 -25 1 162

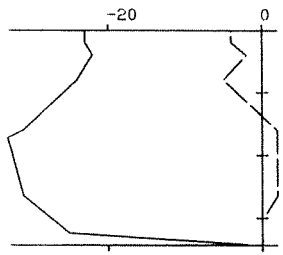


12.21 12.30 172
-27 -27 0 160

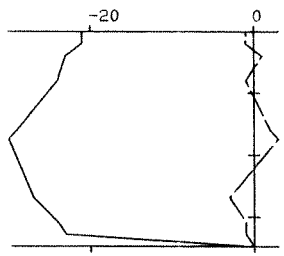


12.31 12.41 174
-25 -25 0 161

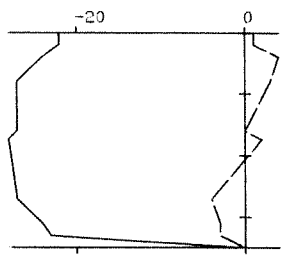


12.43 12.53 175
-25 -25 0 161

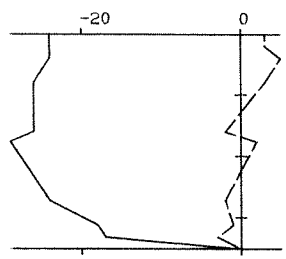


12.54 13.04 176
-24 -24 1 162

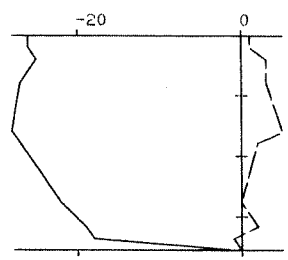


13.05 13.14 178
-24 -24 2 166

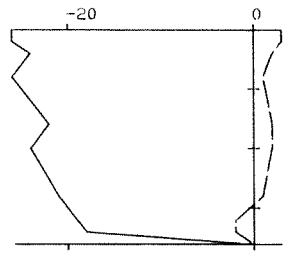


13.16 13.27 180
-22 -22 1 164

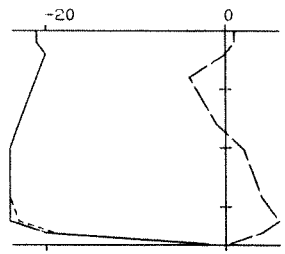


13.30 13.44 182
-22 -22 1 164

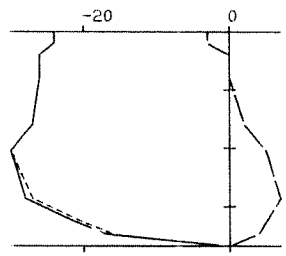


13.46 13.57 183
-25 -25 3 167

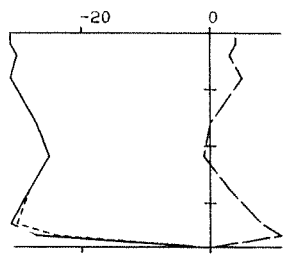


13.58 14.12 188
-28 -27 3 167

TOELICHTING OP DE VERTIKALEN

———— V - - - - - - - VSIN — — — — VCOS

14.01 14.15 295 : BEGINTYD EINDTYD BODEMDIEPTE

100 10 92 265 : V VSIN VCOS R (GEM)

VERTIKALE SCHAAL : DIEPTE IN DM TOV WATEROPP.

HORIZONTALE SCHAAL: SNELHEDEN IN CM/S.

RIJKSWATERSTAAT
DIRECTIE ZEELAND
MEETDIENST

STROOMMETING : REF. EOS T3 RAAI 3A

RAAI : 3 DEELRAAI : 1 PUNT : 5 LOKATIE : HOU1( -95)

X : 48732.00 Y : 408786.00

DATUM : 890221 CODE: M2202

A3. 0029

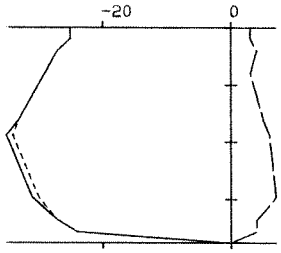


14.16 14.25 188
-29 -29 5 170

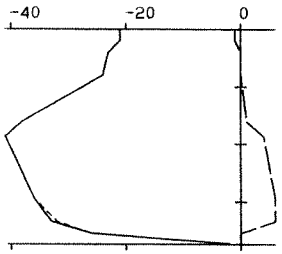


14.27 14.37 187
-31 -31 2 165

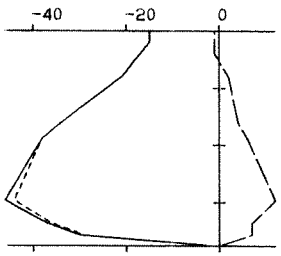


14.38 14.48 188
-31 -31 5 170

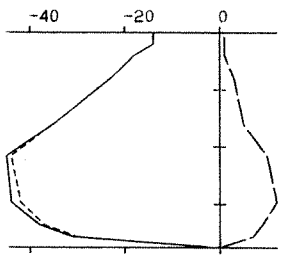


14.49 15.01 188
-32 -32 6 172

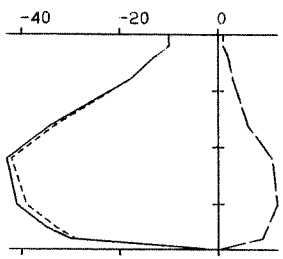


15.03 15.13 190
-30 -29 7 175

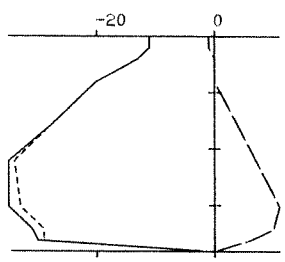


15.16 15.26 191
-26 -26 5 172

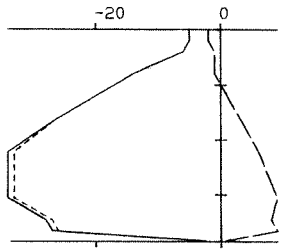


15.28 15.40 193
-23 -23 4 171

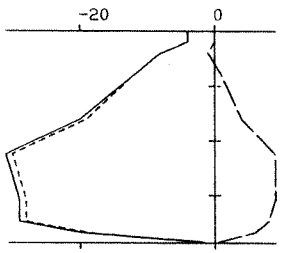


15.42 15.54 194
-20 -20 5 175

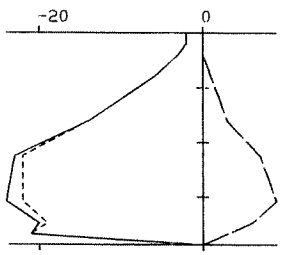


15.58 16.11 194
-15 -14 4 177

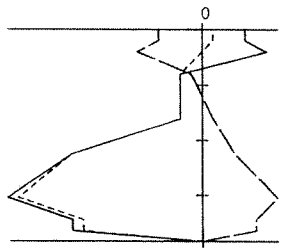


16.16 16.26 192
-7 -7 2 174

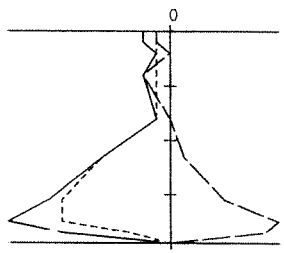


16.27 16.37 195
-4 -3 1 183

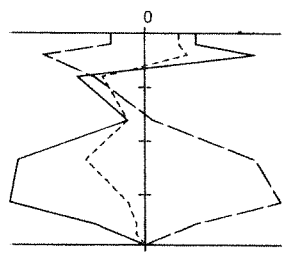


16.39 16.50 197
-4 -2 4 219

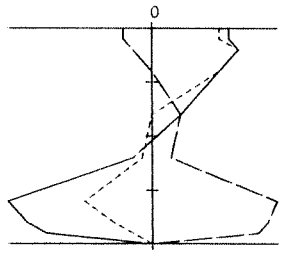


16.52 17.02 200
4 1 4 259

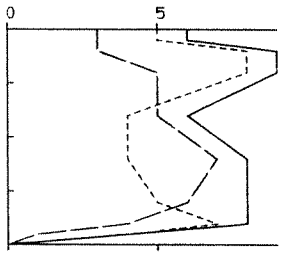


17.04 17.14 200
7 5 5 298

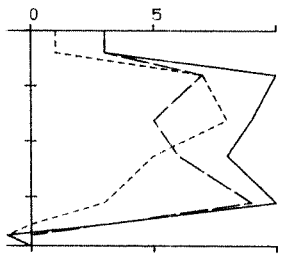


17.16 17.28 195
7 4 5 289

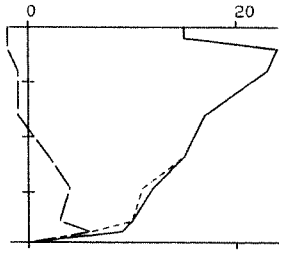


17.30 17.41 196
15 15 1 338

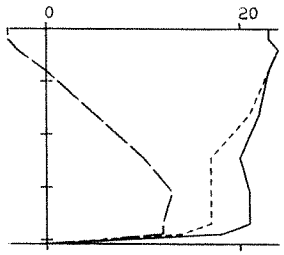


17.43 17.54 204
20 19 6 324

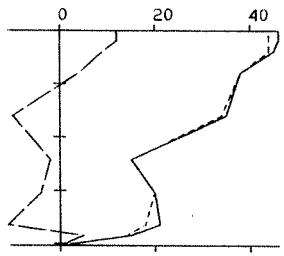


17.57 18.11 202
27 27 -2 344

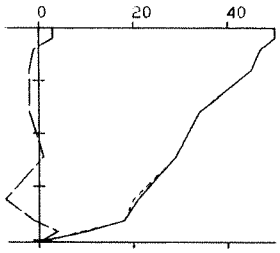


18.14 18.24 202
31 31 -1 343

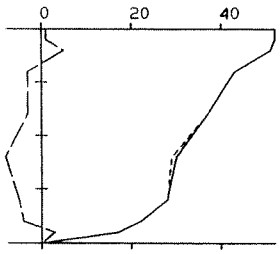


18.26 18.36 200
34 34 -3 346

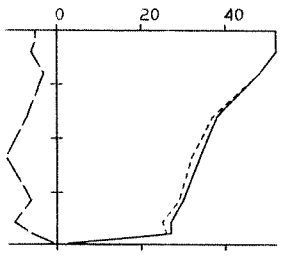


18.38 18.50 197
37 36 -7 352

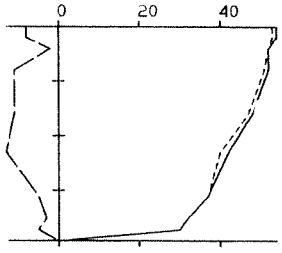


18.52 19.04 195
43 42 -8 352

TOELICHTING OP DE VERTIKALEN

——— V - - - - - - - VSIN — — — — VCOS

14.01 14.15 295 : BEGINTYD EINDTYD BODEMDIEPTE

100 10 92 265 : V VSIN VCOS R (GEM)

VERTIKALE SCHAAL : DIEPTE IN DM TOV WATEROPP.

HORIZONTALE SCHAAL: SNELHEDEN IN CM/S.

RIJKSWATERSTAAT
DIRECTIE ZEELAND
MEETDIENST

STROOMMETING : REF. EOS T3 RAAI 3A

RAAI : 3 DEELRAAI : 1 PUNT : 5 LOKATIE : HOU1 ( -95)

X : 48732.00 Y : 408786.00

DATUM : 890221 CODE: M2202

A3. 0030

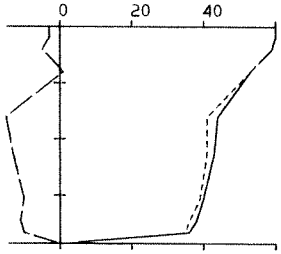


19.05 19.15 193
45 44 -9 352

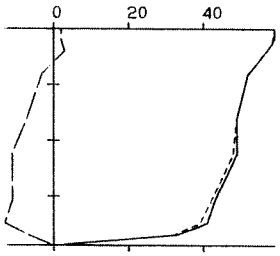


19.18 19.29 194
47 47 -7 349

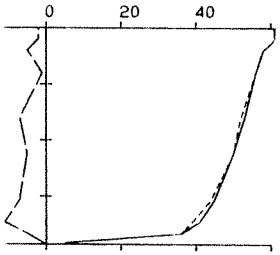


19.32 19.53 193
49 49 -5 347

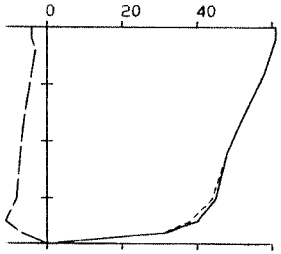


19.54 20.04 190
49 49 -6 348

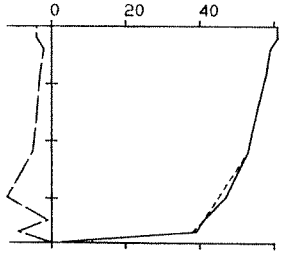


20.06 20.15 189
51 51 -5 347

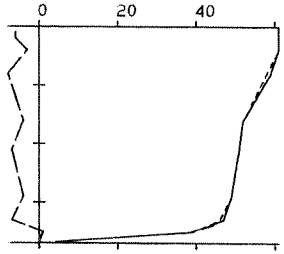


20.18 20.30 185
51 51 -5 347

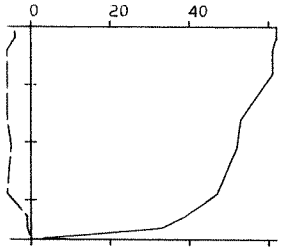


20.31 20.41 184
51 51 -5 346

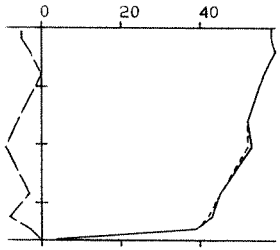


20.42 21.00 182
50 50 -5 346

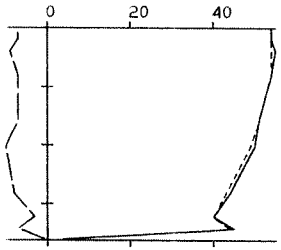


21.02 21.12 181
48 48 -7 350

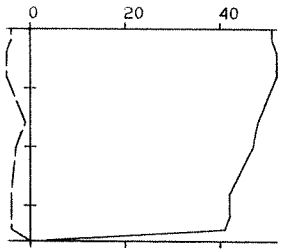


21.16 21.27 180
46 46 -3 345

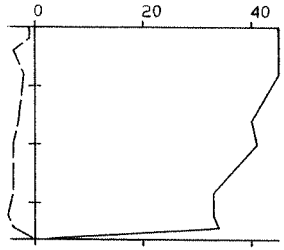


21.29 21.41 181
39 39 -3 346

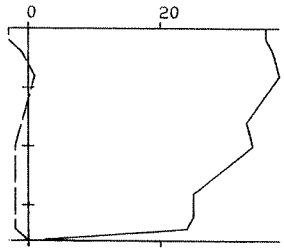


21.43 21.54 180
31 31 -1 343

TOELICHTING OP DE VERTIKALEN

———— V - - - - - - - - VSIN — — — — VCOS

14.01 14.15 295 : BEGINTYD EINDTYD BODEMDIEPTE

100 10 92 265 : V VSIN VCOS R (GEM)

VERTIKALE SCHAAL : DIEPTE IN DM TOV WATEROPP.

HORIZONTALE SCHAAL: SNELHEDEN IN CM/S.

RIJKSWATERSTAAT
DIRECTIE ZEELAND
MEETDIENST

STROOMMETING : REF. EOS T3 RAAI 3A

RAAI : 3 DEELRAAI : 1 PUNT : 5 LOKATIE : HOU1 ( -95)

X : 48732.00 Y : 408786.00

DATUM : 890221 CODE: M2202

A3. 0031

**Bijlage 11 : Stroomsnelheids en stroomrichtingsgrafieken**

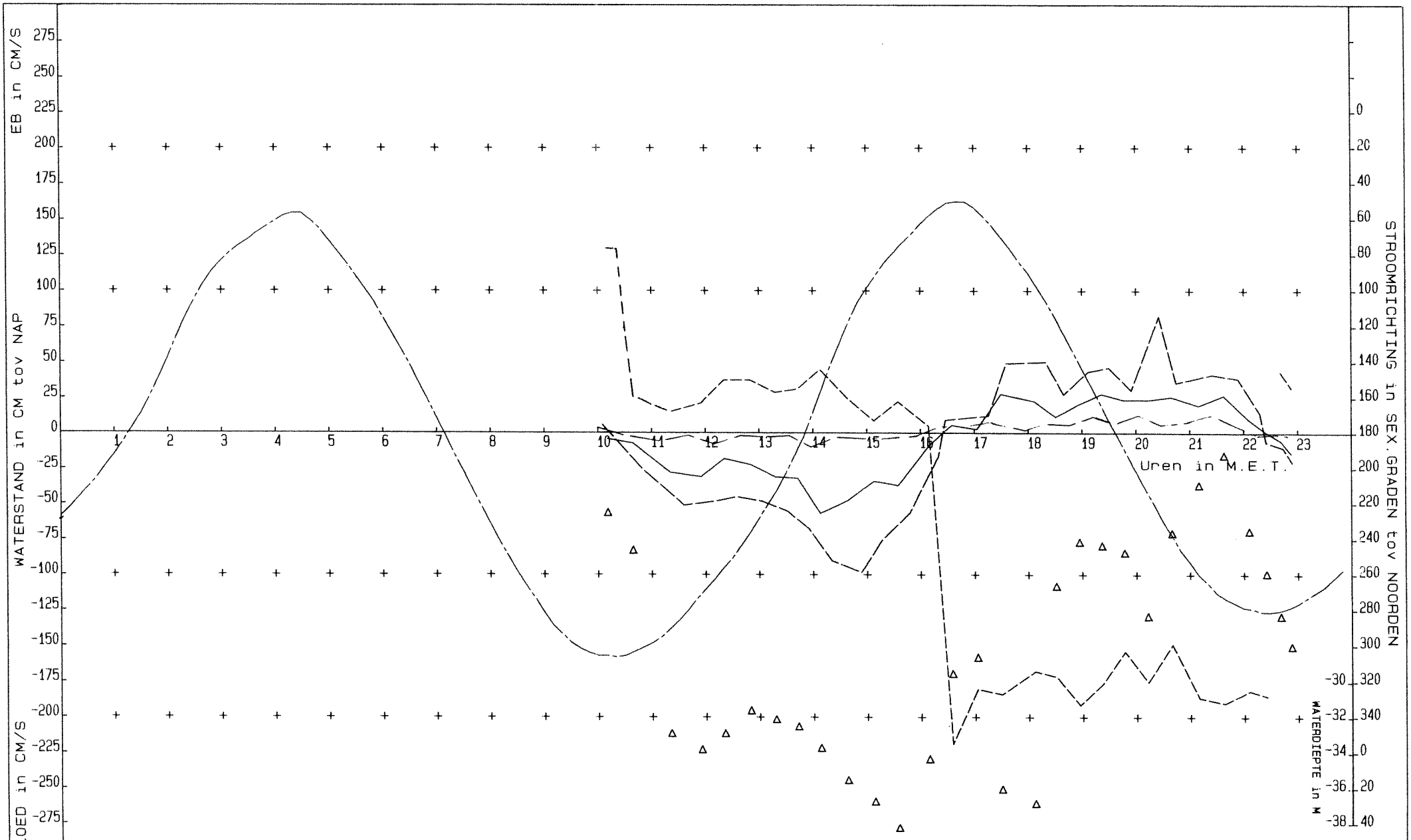


RIJKSWATERSTAAT
DIRECTIE ZEELAND
MEETDIENST

STROOMMETING : DEBIET EOS T3 RAAI 3B
RAAI : 3 DEELRAAI : NVT PUNT : 1 LOKATIE : WIJ1(-110)
X : 51252.00 Y : 405773.00
DATUM : 890221 CODE: M2202

A3 0001

VOOR SITUATIE MEETPUNT ZIE TEK: A3

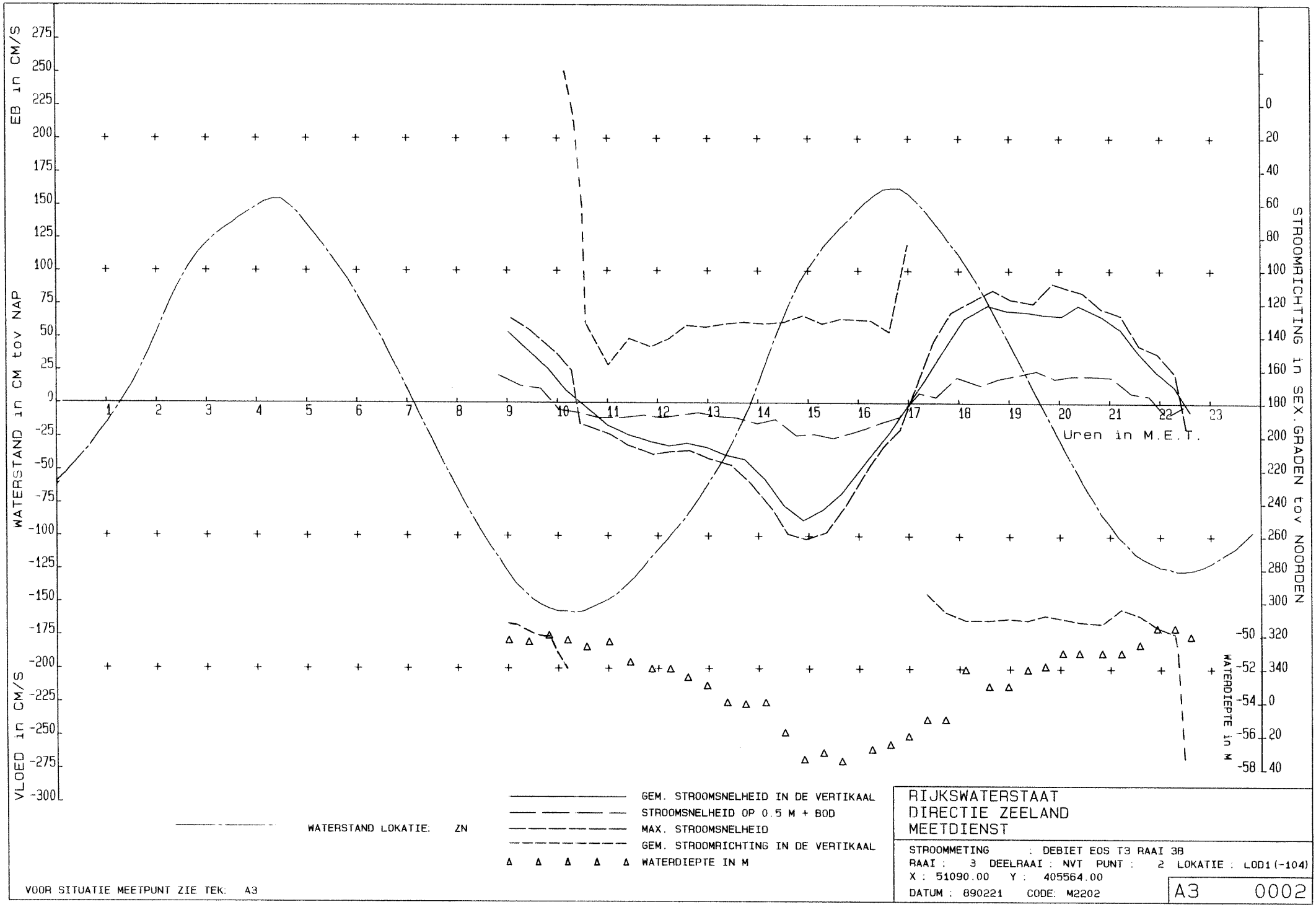
EB in CM/S
WATERSTAND in CM tov NAP
VLOED in CM/S
STROOMRICHTING in SEX.GRADEN tov NOORDEN
WATERDIEPTE in M
Uren in M.E.T.
WATERSTAND LOKATIE: ZN
GEM. STROOMSNELHEID IN DE VERTIKAAL
STROOMSNELHEID OP 0.5 M + BOD
MAX. STROOMSNELHEID
GEM. STROOMRICHTING IN DE VERTIKAAL
WATERDIEPTE IN M
RIJKSWATERSTAAT
DIRECTIE ZEELAND
MEETDIENST
STROOMMETING : DEBIET EOS T3 RAAI 3B
RAAI : 3 DEELRAAI : NVT PUNT : 2 LOKATIE : LOD1(-104)
X : 51090.00 Y : 405564.00
DATUM : 890221 CODE: M2202
A3 0002
VOOR SITUATIE MEETPUNT ZIE TEK: A3

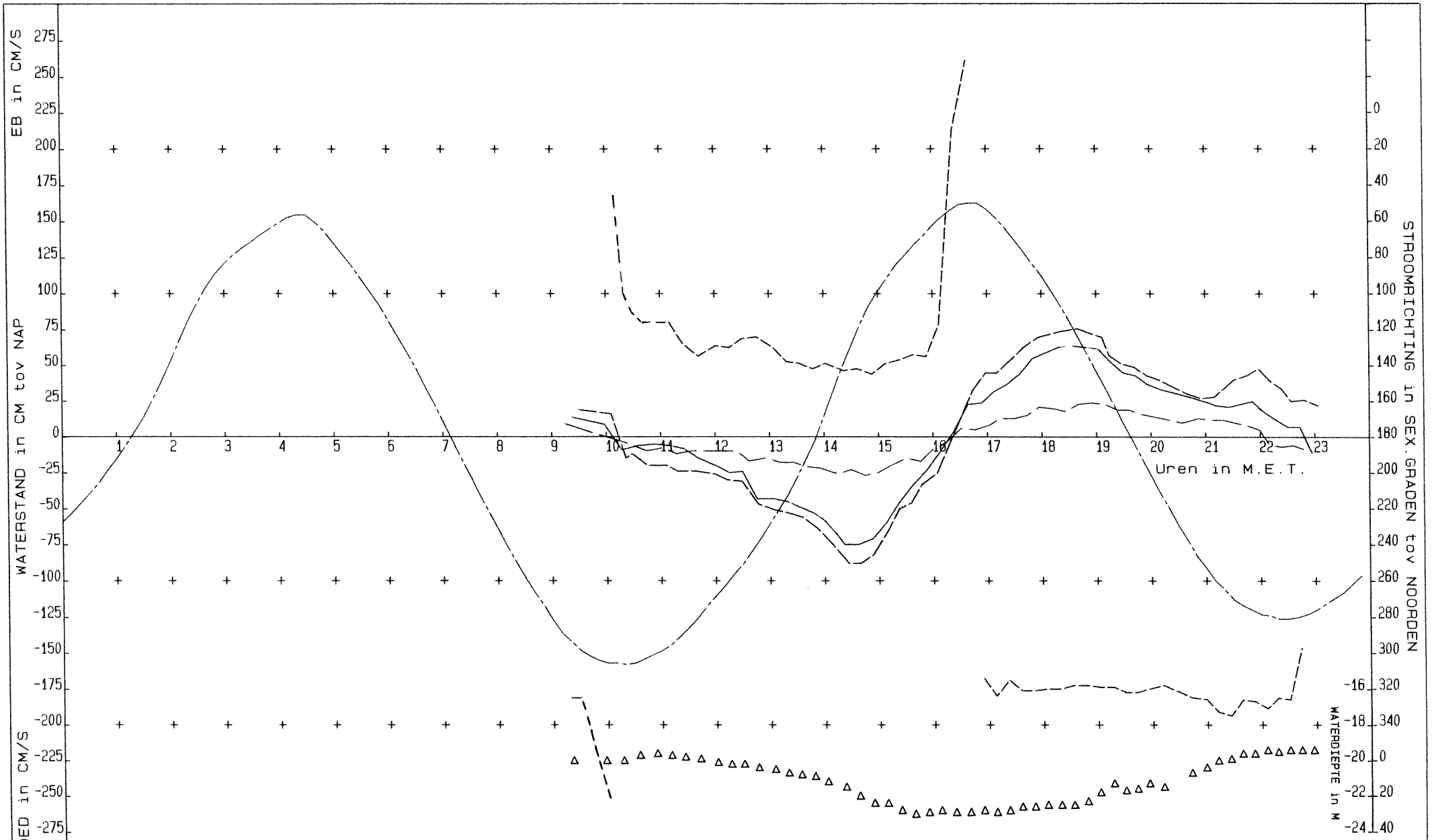


WATERSTAND LOKATIE: ZN

GEM. STROOMSNELHEID IN DE VERTIKAAL
STROOMSNELHEID OP 0.5 M + BOD
MAX. STROOMSNELHEID
GEM. STROOMRICHTING IN DE VERTIKAAL
WATERDIEPTE IN M

RIJKSWATERSTAAT
DIRECTIE ZEELAND
MEETDIENST

STROOMMETING : DEBIET EOS T3 RAAI 3B
RAAI : 3 DEELRAAI : NVT PUNT : 3 LOKATIE : STE1(-108)
X : 50752.00 Y : 405038.00
DATUM : 890221 CODE: M2202

A3 0003

VOOR SITUATIE MEETPUNT ZIE TEK: A3

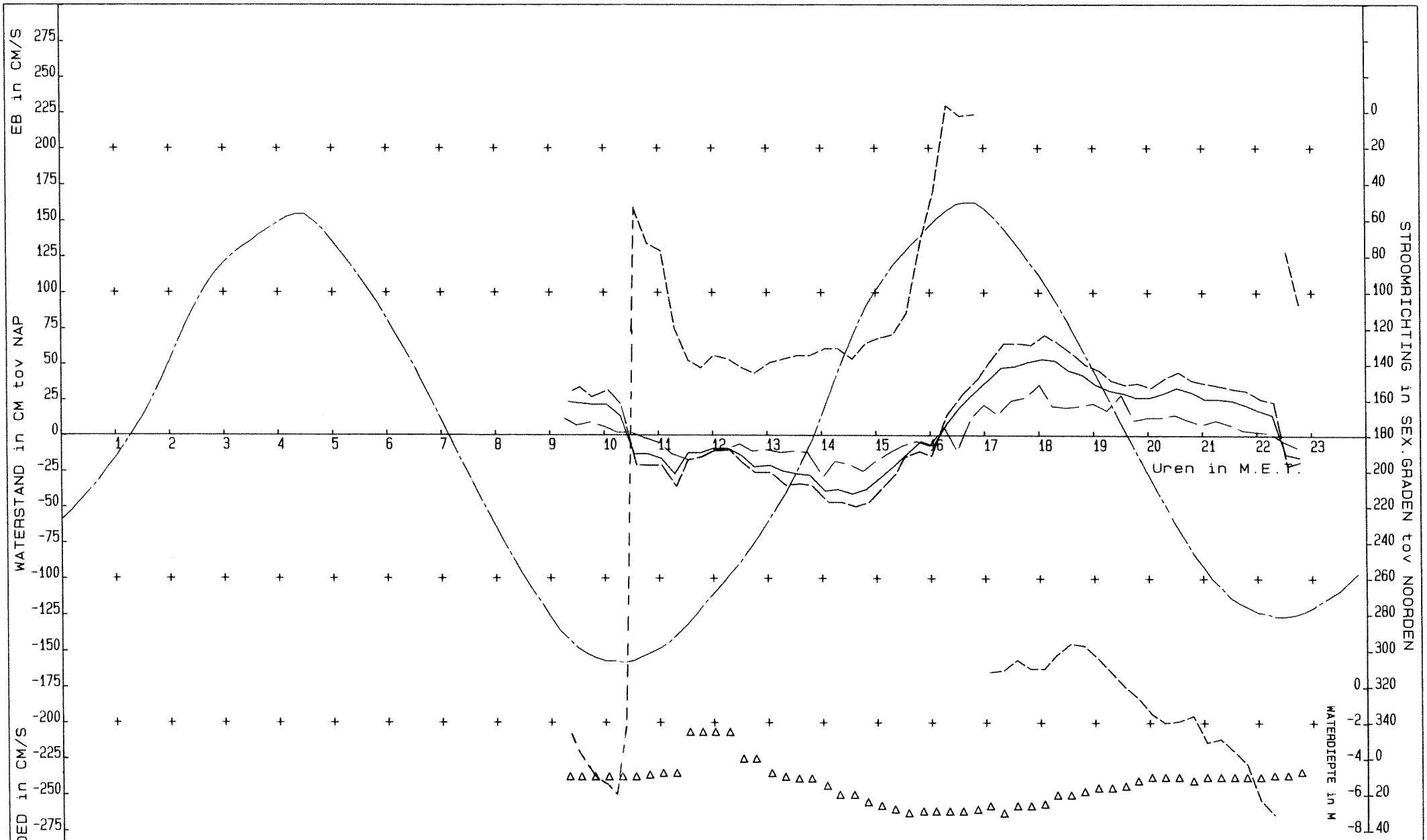


RIJKSWATERSTAAT
DIRECTIE ZEELAND
MEETDIENST

STROOMMETING : DEBIET EOS T3 RAAI 3B
RAAI : 3 DEELRAAI : NVT PUNT : 4 LOKATIE : SLA1(-309)
X : 50633.00 Y : 404887.00
DATUM : 890221 CODE: M2202

A3 0004

VOOR SITUATIE MEETPUNT ZIE TEK: A3

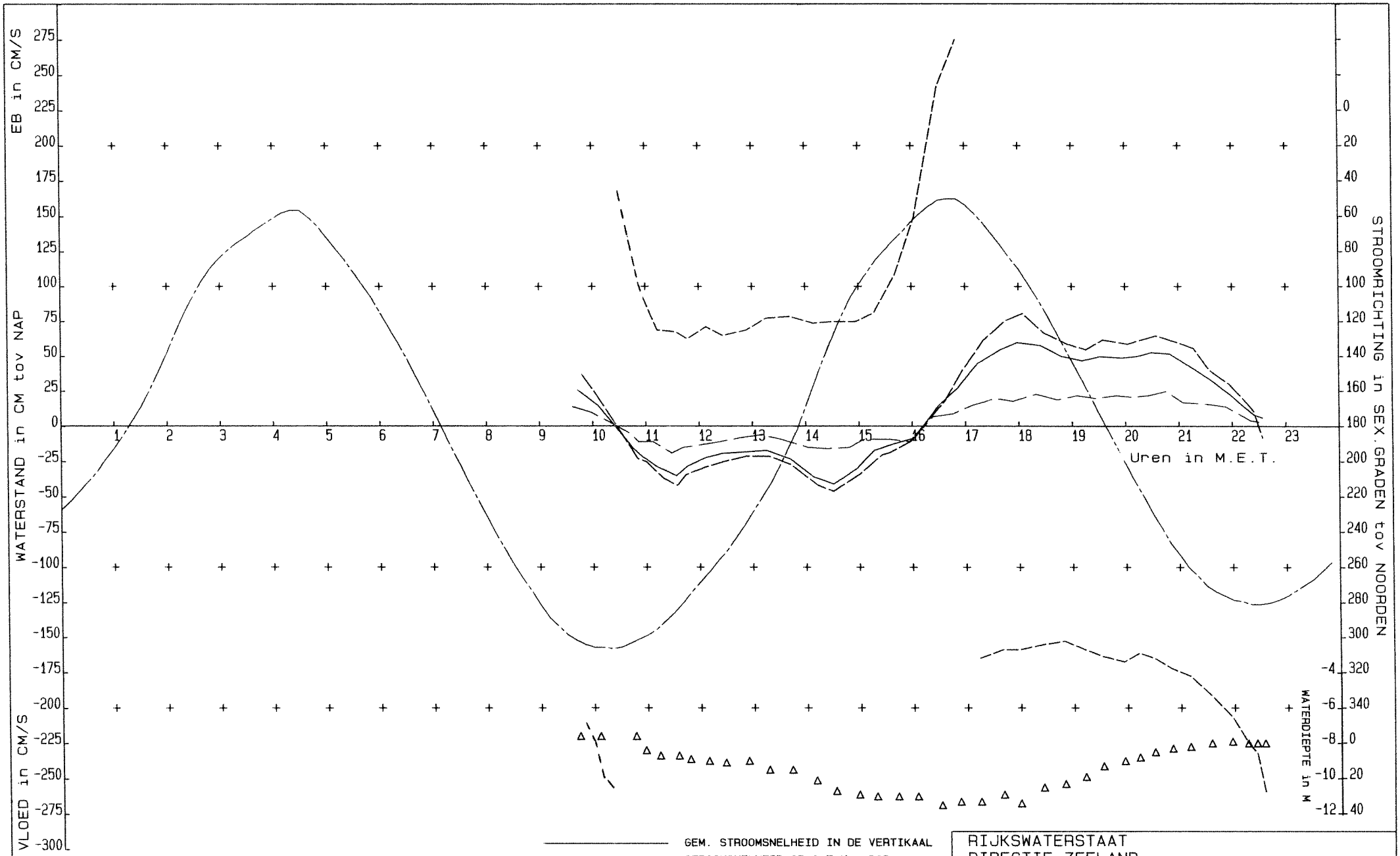


RIJKSWATERSTAAT
DIRECTIE ZEELAND
MEETDIENST

STROOMMETING : DEBIET EOS T3 RAAI 3B
RAAI : 3 DEELRAAI : NVT PUNT : 5 LOKATIE : SWA1(-111)
X : 50488.00 Y : 404604.00
DATUM : 890221 CODE: M2202

A3 0005

VOOR SITUATIE MEETPUNT ZIE TEK: A3

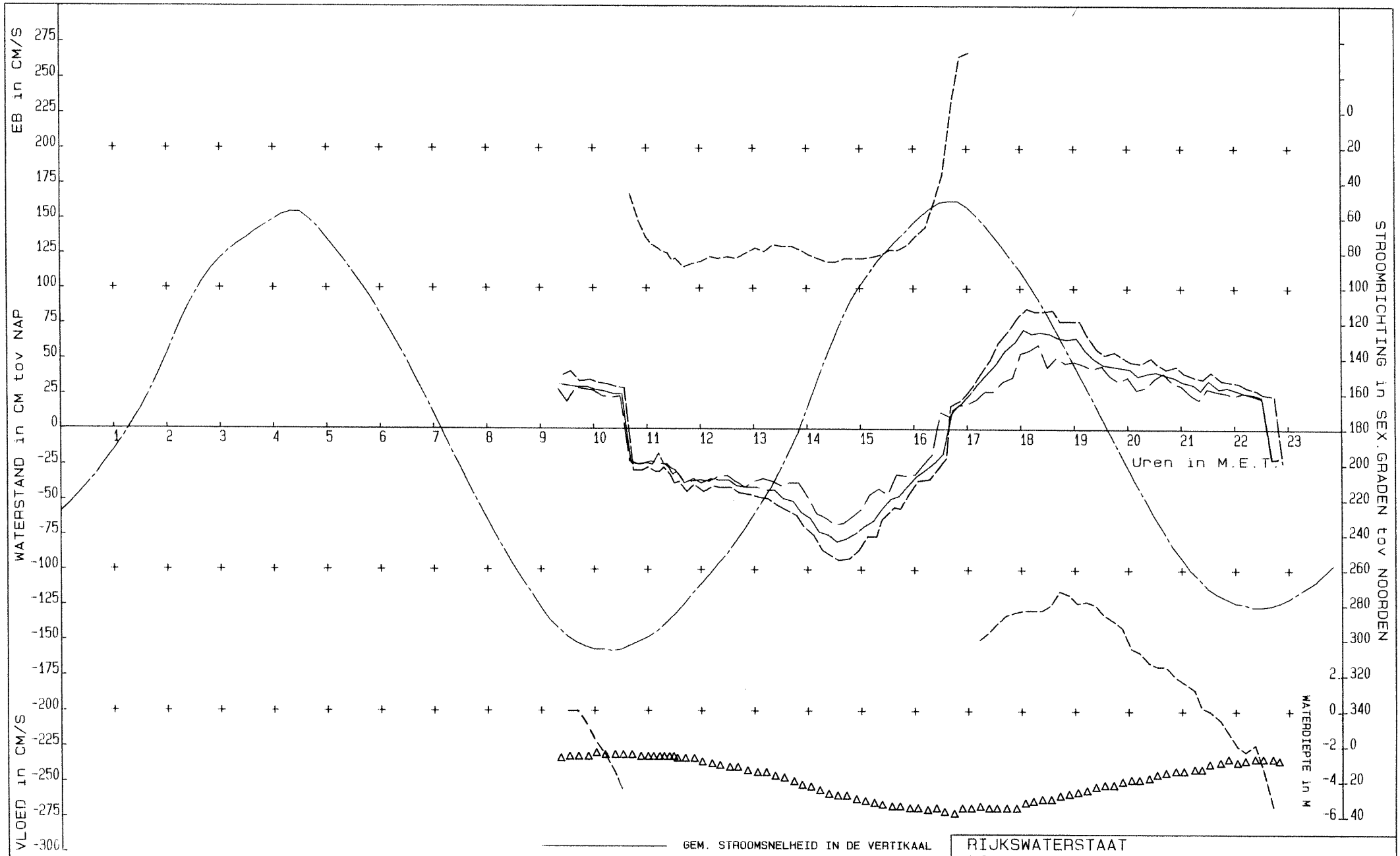


RIJKSWATERSTAAT
DIRECTIE ZEELAND
MEETDIENST

STROOMMETING : DEBIET EOS T3 RAAI 3B
RAAI : 3 DEELRAAI : NVT PUNT : 6 LOKATIE : SIE1(-102)
X : 50254.00 Y : 404280.00
DATUM : 890221 CODE: M2202

A3 0006

VOOR SITUATIE MEETPUNT ZIE TEK. A3

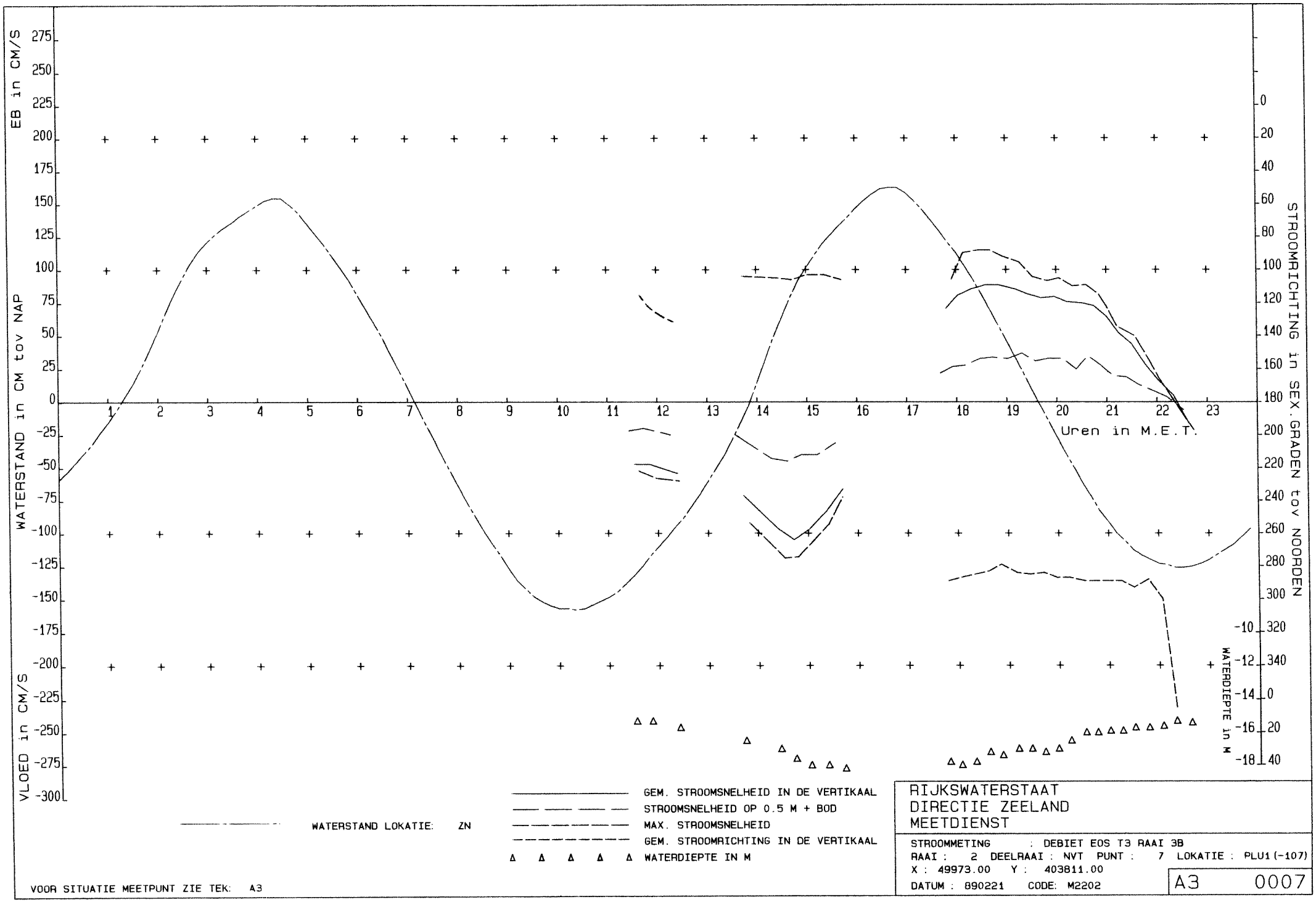
EB in CM/S
WATERSTAND in CM tov NAP
VLOED in CM/S
STROOMRICHTING in SEX.GRADEN tov NOORDEN
WATERDIEPTE in M
Uren in M.E.T.
WATERSTAND LOKATIE: ZN
GEM. STROOMSNELHEID IN DE VERTIKAAL
STROOMSNELHEID OP 0.5 M + BOD
MAX. STROOMSNELHEID
GEM. STROOMRICHTING IN DE VERTIKAAL
WATERDIEPTE IN M
RIJKSWATERSTAAT
DIRECTIE ZEELAND
MEETDIENST
STROOMMETING : DEBIET EOS T3 RAAI 3B
RAAI : 2 DEELRAAI : NVT PUNT : 7 LOKATIE : PLU1(-107)
X : 49973.00 Y : 403811.00
DATUM : 890221 CODE: M2202
A3 0007
VOOR SITUATIE MEETPUNT ZIE TEK: A3

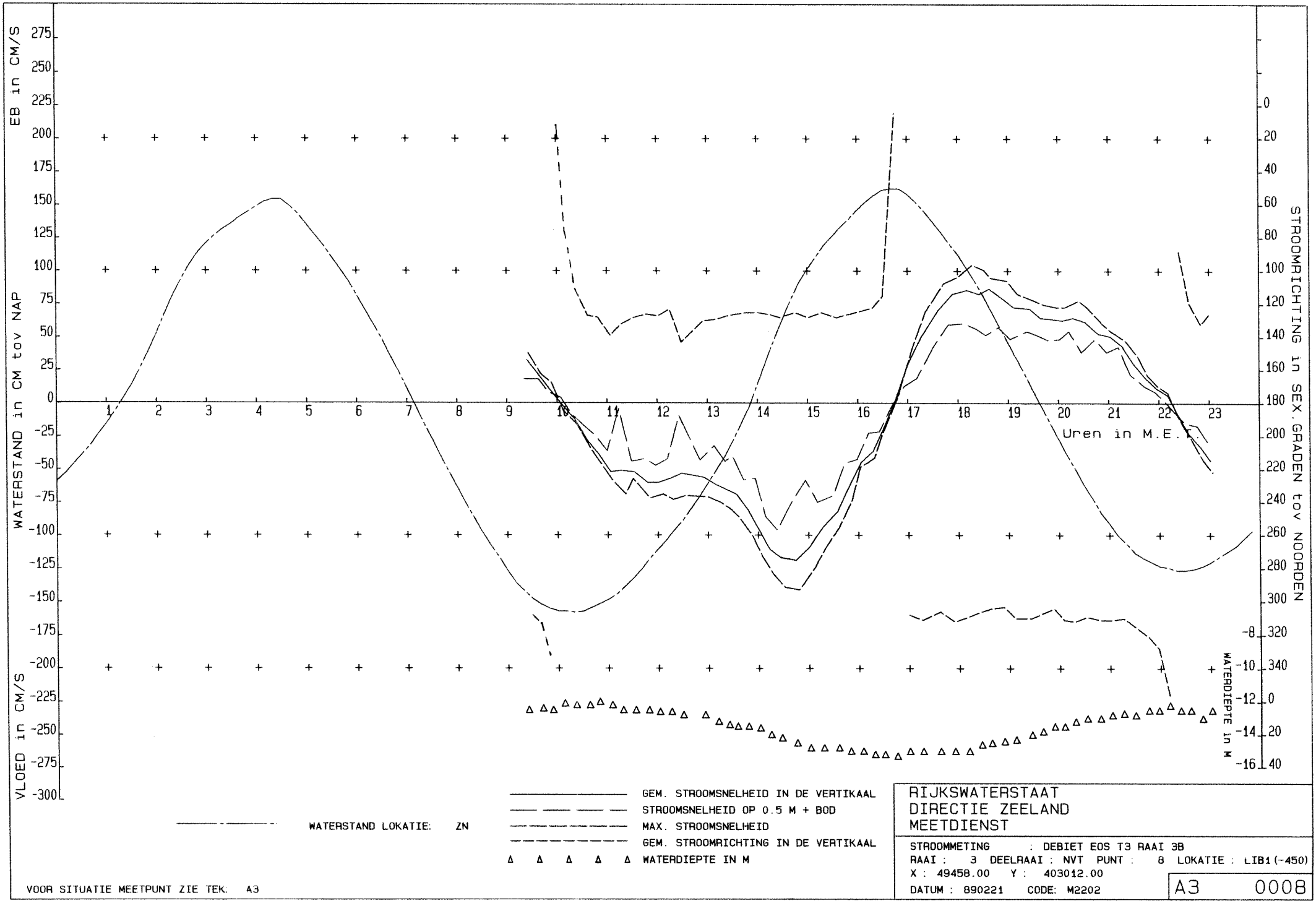
EB in CM/S
WATERSTAND in CM tov NAP
VLOED in CM/S
STROOMRICHTING in SEX.GRADEN tov NOORDEN
WATERDIEPTE in M
Uren in M.E.T.
WATERSTAND LOKATIE: ZN
GEM. STROOMSNELHEID IN DE VERTIKAAL
STROOMSNELHEID OP 0.5 M + BOD
MAX. STROOMSNELHEID
GEM. STROOMRICHTING IN DE VERTIKAAL
WATERDIEPTE IN M
RIJKSWATERSTAAT
DIRECTIE ZEELAND
MEETDIENST
STROOMMETING : DEBIET EOS T3 RAAI 3B
RAAI : 3 DEELRAAI : NVT PUNT : 8 LOKATIE : LIB1(-450)
X : 49458.00 Y : 403012.00
DATUM : 890221 CODE: M2202
A3 0008
VOOR SITUATIE MEETPUNT ZIE TEK. A3

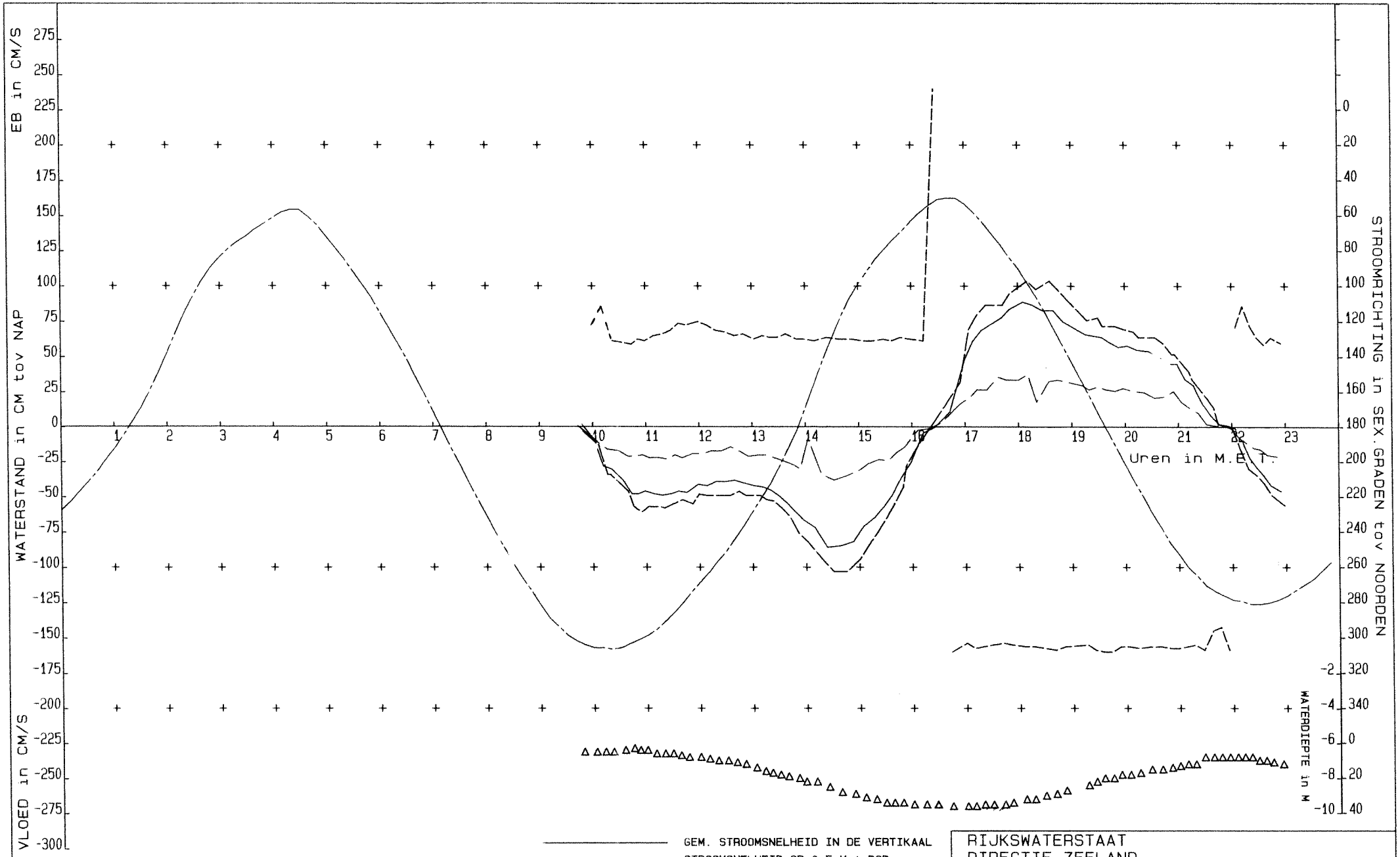


VOOR SITUATIE MEETPUNT ZIE TEK: A3

RIJKSWATERSTAAT
DIRECTIE ZEELAND
MEETDIENST

STROOMMETING : DEBIET EOS T3 RAAI 3B
RAAI : 3 DEELRAAI : NVT PUNT : 9 LOKATIE : MOL1(-100)
X : 49160.0 Y : 402624.00
DATUM : 890221 CODE: M2202

A3 0009

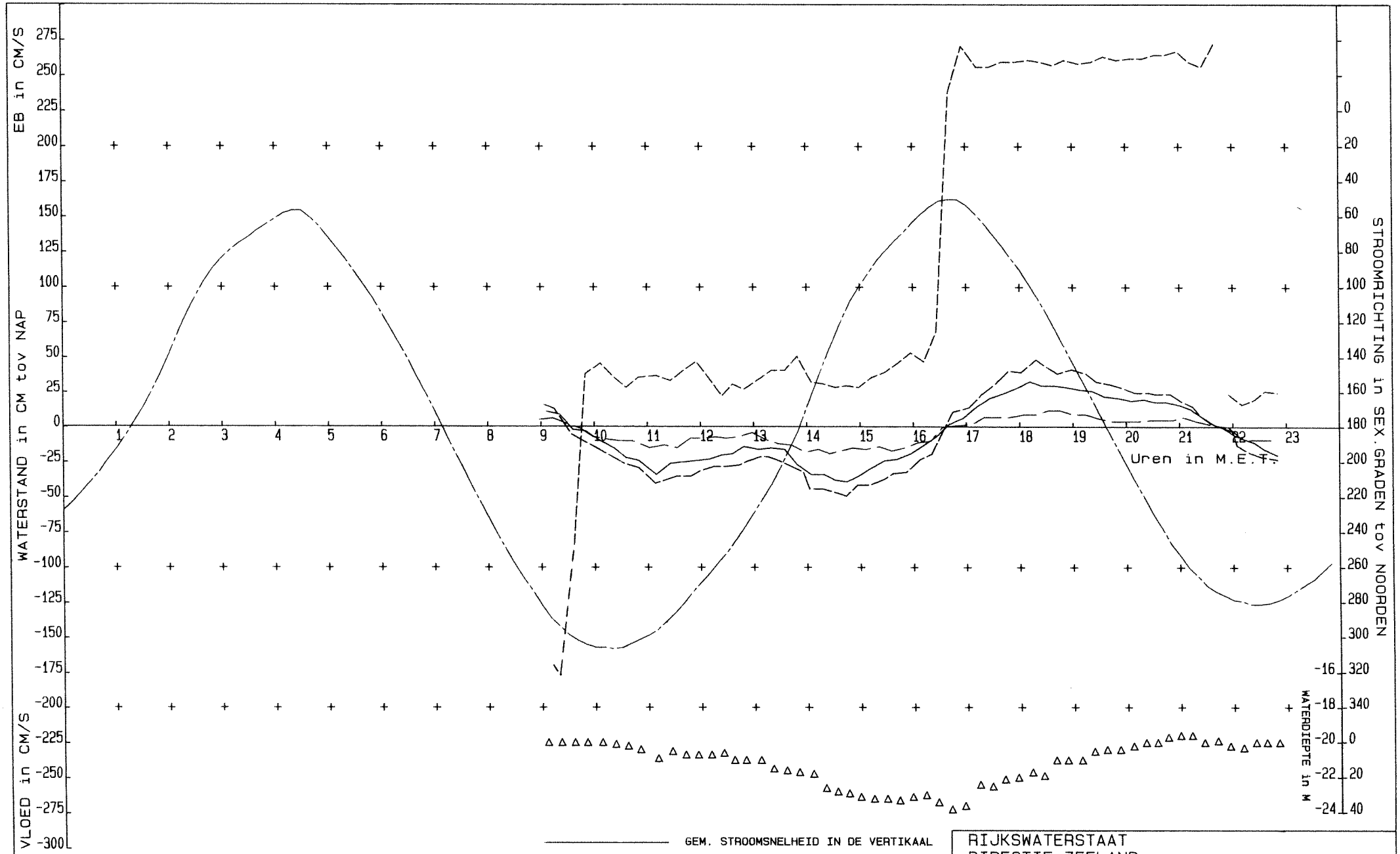


RIJKSWATERSTAAT
DIRECTIE ZEELAND
MEETDIENST

STROOMMETING : REF. EOS T3 RAAI 3A
RAAI : 3 DEELRAAI : 1 PUNT : 1 LOKATIE : ZUI1(-131)
X : 50268.00 Y : 409396.00
DATUM : 890221 CODE: M2202

A3 0010

VOOR SITUATIE MEETPUNT ZIE TEK: A3

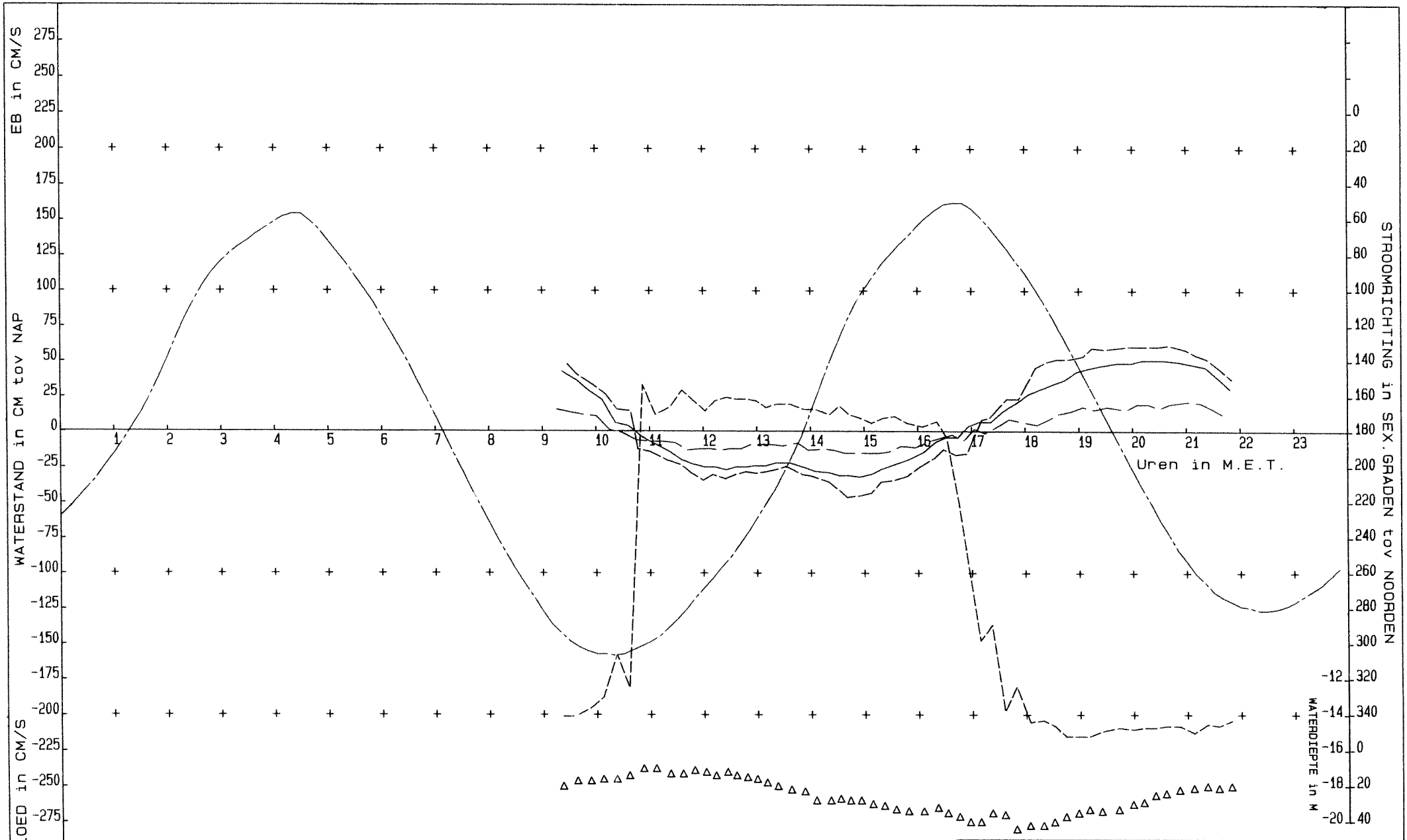


RIJKSWATERSTAAT
DIRECTIE ZEELAND
MEETDIENST

STROOMMETING : REF. EOS T3 RAAI 3A
RAAI : 3 DEELRAAI : 1 PUNT : 5 LOKATIE : HOU1( -95)
X : 48732.00 Y : 408786.00
DATUM : 890221 CODE: M2202

A3 0011

VOOR SITUATIE MEETPUNT ZIE TEK: A3

**Bijlage 12 : Tabel snelheid/richting per half-maanuur**

FILENAAM : MAN100.DAT
DATUM UITPRINT : 890414

BEGINDATUM : 890221
EINDDATUM : 890221

**********

Waterstands
Stations

| VLGNR | STATIONS | SOORT FASE |
|---|---|---|
| 1 | 311 ZN | WT02 |

**********

Snelheids
Stations

| VLGNR | STATIONS | WEL/GEEN RICHTING | AFSTAND 0-PUNT | RAAINR./ MEETPNT | X-COORD | Y-COORD | SOORT FASE |
|---|---|---|---|---|---|---|---|
| 1 | -100 MOL1 | 1 | 661 | 3- 9 | 49160.00 | 402624.00 | SG02 |
| 2 | -450 LIB1 | 1 | 1149 | 3- 8 | 49458.00 | 403012.00 | SG02 |
| 3 | -107 PLU1 | 1 | 2099 | 2- 7 | 49973.00 | 403811.00 | SG02 |
| 4 | -102 SIE1 | 1 | 2646 | 3- 6 | 50254.00 | 404280.00 | SG02 |
| 5 | -111 SWA1 | 1 | 3045 | 3- 5 | 50488.00 | 404604.00 | SG02 |
| 6 | -309 SLA1 | 1 | 3361 | 3- 4 | 50633.00 | 404887.00 | SG02 |
| 7 | -108 STE1 | 1 | 3553 | 3- 3 | 50752.00 | 405038.00 | SG02 |
| 8 | -104 LOD1 | 1 | 4178 | 3- 2 | 51090.00 | 405564.00 | SG02 |
| 9 | -110 WIJ1 | 1 | 4441 | 3- 1 | 51252.00 | 405773.00 | SG02 |

**********

Getijverschil
Stations

| VLGNR | STATIONS | SOORT FASE |
|---|---|---|
| 1 | 311 ZN | HW02 |

**********

Debieten
Stations

| VLGNR | STATIONS | RAAINR (Deelrnr) | SOORT FASE |
|---|---|---|---|
| 1 | -466 MR3B | 3 | Q302 |

FILENAAM : MAN100.DAT
DATUM : 890221

STATION : ZN -100 MOL1 -450 LIB1 -107 PLU1 -102 STE1 -111 SWA1 -309 SLA1 -108 STE1 -104 LOD1 -110 WIJ1

| NR REC | MU | TIJD MET | WS CM | V CM/S | R GR | V CM/S | R GR | V CM/S | R GR | V CM/S | R GR | V CM/S | R GR | V CM/S | R GR | V CM/S | R GR | V CM/S | R GR | V CM/S | R GR |
|---|---|---|---|---|---|---|---|---|---|---|---|---|---|---|---|---|---|---|---|---|---|
| 14 | 8.0 | .18 | -47 | 9999 | 9999 | 9999 | 9999 | 9999 | 9999 | 9999 | 9999 | 9999 | 9999 | 9999 | 9999 | 9999 | 9999 | 9999 | 9999 | 9999 | 9999 |
| 15 | 8.5 | .49 | -24 | 9999 | 9999 | 9999 | 9999 | 9999 | 9999 | 9999 | 9999 | 9999 | 9999 | 9999 | 9999 | 9999 | 9999 | 9999 | 9999 | 9999 | 9999 |
| 16 | 9.0 | 1.20 | 4 | 9999 | 9999 | 9999 | 9999 | 9999 | 9999 | 9999 | 9999 | 9999 | 9999 | 9999 | 9999 | 9999 | 9999 | 9999 | 9999 | 9999 | 9999 |
| 17 | 9.5 | 1.51 | 40 | 9999 | 9999 | 9999 | 9999 | 9999 | 9999 | 9999 | 9999 | 9999 | 9999 | 9999 | 9999 | 9999 | 9999 | 9999 | 9999 | 9999 | 9999 |
| 18 | 10.0 | 2.22 | 84 | 9999 | 9999 | 9999 | 9999 | 9999 | 9999 | 9999 | 9999 | 9999 | 9999 | 9999 | 9999 | 9999 | 9999 | 9999 | 9999 | 9999 | 9999 |
| 19 | 10.5 | 2.52 | 115 | 9999 | 9999 | 9999 | 9999 | 9999 | 9999 | 9999 | 9999 | 9999 | 9999 | 9999 | 9999 | 9999 | 9999 | 9999 | 9999 | 9999 | 9999 |
| 20 | 11.0 | 3.23 | 133 | 9999 | 9999 | 9999 | 9999 | 9999 | 9999 | 9999 | 9999 | 9999 | 9999 | 9999 | 9999 | 9999 | 9999 | 9999 | 9999 | 9999 | 9999 |
| 21 | 11.5 | 3.54 | 147 | 9999 | 9999 | 9999 | 9999 | 9999 | 9999 | 9999 | 9999 | 9999 | 9999 | 9999 | 9999 | 9999 | 9999 | 9999 | 9999 | 9999 | 9999 |
| 22 | 0.0 | 4.25 | 155 | 9999 | 9999 | 9999 | 9999 | 9999 | 9999 | 9999 | 9999 | 9999 | 9999 | 9999 | 9999 | 9999 | 9999 | 9999 | 9999 | 9999 | 9999 |
| 23 | .5 | 4.56 | 139 | 9999 | 9999 | 9999 | 9999 | 9999 | 9999 | 9999 | 9999 | 9999 | 9999 | 9999 | 9999 | 9999 | 9999 | 9999 | 9999 | 9999 | 9999 |
| 24 | 1.0 | 5.27 | 114 | 9999 | 9999 | 9999 | 9999 | 9999 | 9999 | 9999 | 9999 | 9999 | 9999 | 9999 | 9999 | 9999 | 9999 | 9999 | 9999 | 9999 | 9999 |
| 25 | 1.5 | 5.57 | 85 | 9999 | 9999 | 9999 | 9999 | 9999 | 9999 | 9999 | 9999 | 9999 | 9999 | 9999 | 9999 | 9999 | 9999 | 9999 | 9999 | 9999 | 9999 |
| 26 | 2.0 | 6.28 | 51 | 9999 | 9999 | 9999 | 9999 | 9999 | 9999 | 9999 | 9999 | 9999 | 9999 | 9999 | 9999 | 9999 | 9999 | 9999 | 9999 | 9999 | 9999 |
| 27 | 2.5 | 6.59 | 12 | 9999 | 9999 | 9999 | 9999 | 9999 | 9999 | 9999 | 9999 | 9999 | 9999 | 9999 | 9999 | 9999 | 9999 | 9999 | 9999 | 9999 | 9999 |
| 28 | 3.0 | 7.30 | -27 | 9999 | 9999 | 9999 | 9999 | 9999 | 9999 | 9999 | 9999 | 9999 | 9999 | 9999 | 9999 | 9999 | 9999 | 9999 | 9999 | 9999 | 9999 |
| 29 | 3.5 | 8.01 | -65 | 9999 | 9999 | 9999 | 9999 | 9999 | 9999 | 9999 | 9999 | 9999 | 9999 | 9999 | 9999 | 9999 | 9999 | 9999 | 9999 | 9999 | 9999 |
| 30 | 4.0 | 8.32 | -100 | 9999 | 9999 | 9999 | 9999 | 9999 | 9999 | 9999 | 9999 | 9999 | 9999 | 9999 | 9999 | 9999 | 9999 | 9999 | 9999 | 9999 | 9999 |
| 31 | 4.5 | 9.02 | -129 | 9999 | 9999 | 9999 | 9999 | 9999 | 9999 | 9999 | 9999 | 9999 | 9999 | 9999 | 9999 | 9999 | 9999 | 52 | 314 | 9999 | 9999 |
| 32 | 5.0 | 9.33 | -149 | 9999 | 9999 | 24 | 310 | 9999 | 9999 | 31 | 340 | 9999 | 9999 | 23 | 359 | 12 | 331 | 36 | 320 | 9999 | 9999 |
| 33 | 5.5 | 10.04 | -157 | -14 | 119 | 0 | 39 | 9999 | 9999 | 28 | 359 | 16 | 3 | 21 | 16 | 3 | 31 | 14 | 335 | 9999 | 9999 |
| 34 | 6.0 | 10.35 | -156 | -40 | 133 | -27 | 124 | 9999 | 9999 | 7 | 69 | -8 | 59 | -12 | 92 | -7 | 115 | -4 | 102 | -7 | 141 |
| 35 | 6.5 | 11.06 | -146 | -47 | 129 | -51 | 136 | 9999 | 9999 | -21 | 74 | -26 | 117 | -19 | 89 | -6 | 116 | -19 | 153 | -21 | 165 |
| 36 | 7.0 | 11.37 | -127 | -47 | 122 | -55 | 128 | 9999 | 9999 | -36 | 86 | -33 | 127 | -12 | 138 | -13 | 133 | -26 | 143 | -31 | 166 |
| 37 | 7.5 | 12.08 | -104 | -42 | 122 | -58 | 125 | -51 | 128 | -36 | 83 | -22 | 124 | -8 | 136 | -22 | 130 | -32 | 142 | -24 | 157 |
| 38 | 8.0 | 12.38 | -81 | -38 | 128 | -53 | 139 | 9999 | 9999 | -39 | 83 | -18 | 127 | -18 | 143 | -34 | 124 | -30 | 133 | -19 | 150 |
| 39 | 8.5 | 13.09 | -51 | -43 | 128 | -62 | 129 | 9999 | 9999 | -42 | 78 | -17 | 120 | -23 | 138 | -44 | 133 | -36 | 133 | -29 | 155 |
| 40 | 9.0 | 13.40 | -15 | -55 | 128 | -73 | 126 | -70 | 104 | -50 | 76 | -22 | 117 | -27 | 135 | -51 | 140 | -41 | 131 | -31 | 155 |
| 41 | 9.5 | 14.11 | 34 | -73 | 131 | -108 | 126 | -87 | 105 | -70 | 82 | -36 | 121 | -39 | 131 | -67 | 141 | -60 | 132 | -58 | 146 |
| 42 | 10.0 | 14.42 | 82 | -85 | 130 | -119 | 126 | -105 | 106 | -78 | 84 | -38 | 120 | -40 | 132 | -74 | 143 | -84 | 129 | -46 | 162 |
| 43 | 10.5 | 15.13 | 114 | -67 | 131 | -98 | 126 | -90 | 103 | -65 | 82 | -20 | 116 | -25 | 123 | -55 | 138 | -82 | 131 | -35 | 171 |
| 44 | 11.0 | 15.43 | 136 | -42 | 130 | -72 | 127 | 9999 | 9999 | -46 | 77 | -12 | 90 | -8 | 89 | -30 | 134 | -65 | 129 | -32 | 165 |
| 45 | 11.5 | 16.14 | 155 | -5 | 100 | -38 | 122 | 9999 | 9999 | -28 | 63 | 2 | 28 | 3 | 19 | -4 | 68 | -40 | 131 | -6 | 187 |
| 46 | 0.0 | 16.45 | 163 | 16 | 311 | 3 | 21 | 9999 | 9999 | 11 | 1 | 24 | 328 | 28 | 2 | 24 | 325 | -15 | 118 | 6 | 344 |
| 47 | .5 | 17.15 | 150 | 66 | 306 | 49 | 310 | 9999 | 9999 | 35 | 303 | 45 | 312 | 46 | 312 | 35 | 320 | 14 | 325 | 14 | 326 |
| 48 | 1.0 | 17.46 | 125 | 81 | 304 | 78 | 309 | 9999 | 9999 | 57 | 286 | 57 | 307 | 51 | 309 | 52 | 321 | 44 | 306 | 29 | 321 |
| 49 | 1.5 | 18.16 | 97 | 87 | 305 | 85 | 308 | 85 | 285 | 69 | 283 | 59 | 305 | 53 | 303 | 62 | 320 | 69 | 311 | 18 | 315 |
| 50 | 2.0 | 18.47 | 62 | 78 | 306 | 84 | 303 | 89 | 280 | 65 | 273 | 51 | 302 | 43 | 297 | 63 | 318 | 73 | 310 | 17 | 327 |
| 51 | 2.5 | 19.17 | 26 | 66 | 305 | 73 | 310 | 84 | 285 | 54 | 279 | 48 | 308 | 33 | 312 | 52 | 320 | 69 | 311 | 27 | 324 |
| 52 | 3.0 | 19.48 | -13 | 59 | 306 | 64 | 305 | 80 | 286 | 44 | 291 | 49 | 313 | 27 | 327 | 41 | 321 | 66 | 309 | 24 | 306 |
| 53 | 3.5 | 20.18 | -48 | 55 | 306 | 65 | 312 | 75 | 288 | 39 | 310 | 51 | 310 | 30 | 340 | 31 | 320 | 72 | 312 | 25 | 316 |
| 54 | 4.0 | 20.48 | -81 | 46 | 306 | 53 | 311 | 72 | 289 | 38 | 318 | 52 | 317 | 31 | 338 | 27 | 325 | 67 | 313 | 24 | 307 |
| 55 | 4.5 | 21.19 | -105 | 28 | 305 | 41 | 311 | 50 | 290 | 29 | 335 | 40 | 327 | 26 | 350 | 21 | 334 | 52 | 305 | 23 | 330 |
| 56 | 5.0 | 21.49 | -120 | 2 | 300 | 16 | 323 | 26 | 290 | 30 | 349 | 27 | 341 | 21 | 6 | 25 | 327 | 29 | 313 | 22 | 329 |
| 57 | 5.5 | 22.20 | -126 | -22 | 122 | -5 | 61 | 5 | 5 | 24 | 0 | 10 | 3 | 10 | 324 | 11 | 325 | 0 | 336 | 3 | 327 |
| 58 | 6.0 | 22.50 | -123 | -45 | 131 | -33 | 132 | 9999 | 9999 | 9999 | 9999 | 9999 | 9999 | 9999 | 9999 | -2 | 199 | 9999 | 9999 | -13 | 152 |
| 59 | 6.5 | 23.20 | -112 | 9999 | 9999 | 9999 | 9999 | 9999 | 9999 | 9999 | 9999 | 9999 | 9999 | 9999 | 9999 | 9999 | 9999 | 9999 | 9999 | 9999 | 9999 |
| 60 | 7.0 | 23.51 | -95 | 9999 | 9999 | 9999 | 9999 | 9999 | 9999 | 9999 | 9999 | 9999 | 9999 | 9999 | 9999 | 9999 | 9999 | 9999 | 9999 | 9999 | 9999 |

FILENAAM : MAN100.DAT
DATUM : 890221

STATION : ZN MR3B
|****||******|

| NR REC | MU | TIJD MET | TV CM | AFV M3/S |
|---|---|---|---|---|
| 14 | 8.0 | .18 | 267999999. | |
| 15 | 8.5 | .49 | 267999999. | |
| 16 | 9.0 | 1.20 | 267999999. | |
| 17 | 9.5 | 1.51 | 267999999. | |
| 18 | 10.0 | 2.22 | 267999999. | |
| 19 | 10.5 | 2.52 | 267999999. | |
| 20 | 11.0 | 3.23 | 267999999. | |
| 21 | 11.5 | 3.54 | 267999999. | |
| 22 | 0.0 | 4.25 | 267999999. | |
| 23 | .5 | 4.56 | -313999999. | |
| 24 | 1.0 | 5.27 | -313999999. | |
| 25 | 1.5 | 5.57 | -313999999. | |
| 26 | 2.0 | 6.28 | -313999999. | |
| 27 | 2.5 | 6.59 | -313999999. | |
| 28 | 3.0 | 7.30 | -313999999. | |
| 29 | 3.5 | 8.01 | -313999999. | |
| 30 | 4.0 | 8.32 | -313999999. | |
| 31 | 4.5 | 9.02 | -313 19023. | |
| 32 | 5.0 | 9.33 | -313 16428. | |
| 33 | 5.5 | 10.04 | -313 4424. | |
| 34 | 6.0 | 10.35 | 321 -7007. | |
| 35 | 6.5 | 11.06 | 321-15028. | |
| 36 | 7.0 | 11.37 | 321-20875. | |
| 37 | 7.5 | 12.08 | 321-23174. | |
| 38 | 8.0 | 12.38 | 321-23877. | |
| 39 | 8.5 | 13.09 | 321-28744. | |
| 40 | 9.0 | 13.40 | 321-34048. | |
| 41 | 9.5 | 14.11 | 321-51432. | |
| 42 | 10.0 | 14.42 | 321-60876. | |
| 43 | 10.5 | 15.13 | 321-51790. | |
| 44 | 11.0 | 15.43 | 321-37502. | |
| 45 | 11.5 | 16.14 | 321-17623. | |
| 46 | 0.0 | 16.45 | 321 3270. | |
| 47 | .5 | 17.15 | -289 25302. | |
| 48 | 1.0 | 17.46 | -289 43552. | |
| 49 | 1.5 | 18.16 | -289 51830. | |
| 50 | 2.0 | 18.47 | -289 49722. | |
| 51 | 2.5 | 19.17 | -289 44025. | |
| 52 | 3.0 | 19.48 | -289 38946. | |
| 53 | 3.5 | 20.18 | -289 37737. | |
| 54 | 4.0 | 20.48 | -289 33381. | |
| 55 | 4.5 | 21.19 | -289 24757. | |
| 56 | 5.0 | 21.49 | -289 15193. | |
| 57 | 5.5 | 22.20 | -289 2428. | |
| 58 | 6.0 | 22.50 | 271 -9055. | |
| 59 | 6.5 | 23.20 | 271999999. | |
| 60 | 7.0 | 23.51 | 271999999. | |

FILENAAM : MAN101.DAT
DATUM UITPRINT : 890420

BEGINDATUM : 890221
EINDDATUM : 890221

**********

Waterstands
Stations

| VLGNR | STATIONS | SOORT FASE |
|---|---|---|
| 1 | 311 ZN | WT02 |

**********

Snelheids
Stations

| VLGNR | STATIONS | WEL/GEEN RICHTING | AFSTAND 0-PUNT | RAAINR./ MEETPNT | X-COORD | Y-COORD | SOORT FASE |
|---|---|---|---|---|---|---|---|
| 1 | -95 HOU1 | 1 | 785 | 3- 5 | 48732.00 | 408786.00 | SG02 |
| 2 | -131 ZUI1 | 1 | 2437 | 3- 1 | 50268.00 | 409396.00 | SG02 |

**********

Getiiverschil
Stations

| VLGNR | STATIONS | SOORT FASE |
|---|---|---|
| 1 | 311 ZN | HW02 |

**********

Debieten
Stations

| VLGNR | STATIONS | RAAINR (Deelrnr) | SOORT FASE |
|---|---|---|---|
| 1 | -465 MR3A | 3 | Q302 |

FILENAAM : MAN101.DAT
DATUM : 890221

STATION : ZN -95 HOU1 -131 ZUI1 ZN MR3A

| NR REC | MU | TIJD MET | WS CM | V CM/S | R GR | V CM/S | R GR | TV CM | AFV M3/S |
|---|---|---|---|---|---|---|---|---|---|
| 14 | 8.0 | .18 | -47 | 9999 | 9999 | 9999 | 9999 | 267999999. | |
| 15 | 8.5 | .49 | -24 | 9999 | 9999 | 9999 | 9999 | 267999999. | |
| 16 | 9.0 | 1.20 | 4 | 9999 | 9999 | 9999 | 9999 | 267999999. | |
| 17 | 9.5 | 1.51 | 40 | 9999 | 9999 | 9999 | 9999 | 267999999. | |
| 18 | 10.0 | 2.22 | 84 | 9999 | 9999 | 9999 | 9999 | 267999999. | |
| 19 | 10.5 | 2.52 | 115 | 9999 | 9999 | 9999 | 9999 | 267999999. | |
| 20 | 11.0 | 3.23 | 133 | 9999 | 9999 | 9999 | 9999 | 267999999. | |
| 21 | 11.5 | 3.54 | 147 | 9999 | 9999 | 9999 | 9999 | 267999999. | |
| 22 | 0.0 | 4.25 | 155 | 9999 | 9999 | 9999 | 9999 | 267999999. | |
| 23 | .5 | 4.56 | 139 | 9999 | 9999 | 9999 | 9999 | -313999999. | |
| 24 | 1.0 | 5.27 | 114 | 9999 | 9999 | 9999 | 9999 | -313999999. | |
| 25 | 1.5 | 5.57 | 85 | 9999 | 9999 | 9999 | 9999 | -313999999. | |
| 26 | 2.0 | 6.28 | 51 | 9999 | 9999 | 9999 | 9999 | -313999999. | |
| 27 | 2.5 | 6.59 | 12 | 9999 | 9999 | 9999 | 9999 | -313999999. | |
| 28 | 3.0 | 7.30 | -27 | 9999 | 9999 | 9999 | 9999 | -313999999. | |
| 29 | 3.5 | 8.01 | -65 | 9999 | 9999 | 9999 | 9999 | -313999999. | |
| 30 | 4.0 | 8.32 | -100 | 9999 | 9999 | 9999 | 9999 | -313999999. | |
| 31 | 4.5 | 9.02 | -129 | 9999 | 9999 | 9999 | 9999 | -313999999. | |
| 32 | 5.0 | 9.33 | -149 | 39 | 341 | 1 | 262 | -313999999. | |
| 33 | 5.5 | 10.04 | -157 | 24 | 330 | -9 | 145 | -313999999. | |
| 34 | 6.0 | 10.35 | -156 | 4 | 348 | -21 | 155 | 321999999. | |
| 35 | 6.5 | 11.06 | -146 | -9 | 167 | -32 | 150 | 321999999. | |
| 36 | 7.0 | 11.37 | -127 | -20 | 159 | -25 | 148 | 321999999. | |
| 37 | 7.5 | 12.08 | -104 | -25 | 165 | -23 | 151 | 321999999. | |
| 38 | 8.0 | 12.38 | -81 | -25 | 161 | -18 | 157 | 321999999. | |
| 39 | 8.5 | 13.09 | -51 | -24 | 166 | -16 | 151 | 321999999. | |
| 40 | 9.0 | 13.40 | -15 | -22 | 165 | -19 | 144 | 321999999. | |
| 41 | 9.5 | 14.11 | 34 | -28 | 168 | -34 | 154 | 321999999. | |
| 42 | 10.0 | 14.42 | 82 | -31 | 169 | -39 | 156 | 321999999. | |
| 43 | 10.5 | 15.13 | 114 | -28 | 174 | -29 | 151 | 321999999. | |
| 44 | 11.0 | 15.43 | 136 | -21 | 174 | -22 | 143 | 321999999. | |
| 45 | 11.5 | 16.14 | 155 | -11 | 175 | -12 | 137 | 321999999. | |
| 46 | 0.0 | 16.45 | 163 | -3 | 226 | 3 | 354 | 321999999. | |
| 47 | .5 | 17.15 | 150 | 7 | 294 | 16 | 334 | -289999999. | |
| 48 | 1.0 | 17.46 | 125 | 19 | 329 | 25 | 332 | -289999999. | |
| 49 | 1.5 | 18.16 | 97 | 30 | 343 | 32 | 332 | -289999999. | |
| 50 | 2.0 | 18.47 | 62 | 39 | 351 | 29 | 332 | -289999999. | |
| 51 | 2.5 | 19.17 | 26 | 46 | 351 | 26 | 332 | -289999999. | |
| 52 | 3.0 | 19.48 | -13 | 49 | 347 | 21 | 331 | -289999999. | |
| 53 | 3.5 | 20.18 | -48 | 51 | 347 | 20 | 330 | -289999999. | |
| 54 | 4.0 | 20.48 | -81 | 50 | 346 | 17 | 327 | -289999999. | |
| 55 | 4.5 | 21.19 | -105 | 47 | 346 | 10 | 334 | -289999999. | |
| 56 | 5.0 | 21.49 | -120 | 31 | 9999 | 0 | 235 | -289999999. | |
| 57 | 5.5 | 22.20 | -126 | 9999 | 9999 | -10 | 165 | -289999999. | |
| 58 | 6.0 | 22.50 | -123 | 9999 | 9999 | -20 | 160 | 271999999. | |
| 59 | 6.5 | 23.20 | -112 | 9999 | 9999 | 9999 | 9999 | 271999999. | |
| 60 | 7.0 | 23.51 | -95 | 9999 | 9999 | 9999 | 9999 | 271999999. | |

FILENAAM : MAN102.DAT
DATUM UITPRINT : 890420

BEGINDATUM : 890221
EINDDATUM : 890221

**********

Waterstands
Stations

| VLGNR | STATIONS | SOORT FASE |
|---|---|---|
| 1 | 311 ZN | WT02 |

**********

Snelheids
Stations

| VLGNR | STATIONS | WEL/GEEN RICHTING | AFSTAND 0-PUNT | RAAINR./ MEETPNT | X-COORD | Y-COORD | SOORT FASE |
|---|---|---|---|---|---|---|---|
| 1 | -2118 0118 | 1 | 894 | 3- 1 | 49332.00 | 402790.00 | SG02 |
| 2 | -2113 0113 | 1 | 1655 | 3- 2 | 49746.00 | 403429.00 | SG02 |
| 3 | -2103 0103 | 1 | 2253 | 3- 3 | 50070.00 | 403931.00 | SG02 |
| 4 | -2117 0117 | 1 | 2897 | 3- 4 | 50418.00 | 404473.00 | SG02 |
| 5 | -2102 0102 | 1 | 3792 | 3- 5 | 50915.00 | 405217.00 | SG02 |
| 6 | -2114 0114 | 1 | 4300 | 3- 6 | 51173.00 | 405656.00 | SG02 |

**********

Getijverschil
Stations

| VLGNR | STATIONS | SOORT FASE |
|---|---|---|
| 1 | 311 ZN | HW02 |

**********

Debieten
Stations

| VLGNR | STATIONS | RAAINR (Deelrnr) | SOORT FASE |
|---|---|---|---|
| 1 | -466 MR3B | 32767 | Q302 |

FILENAAM : MAN102.DAT
DATUM : 890221

STATION : 7N -2118 0118 -2113 0113 -2103 0103 -2117 0117 -2102 0102 -2114 0114 7N MR3B

| NR REC | MU | TIJD MET | WS CM | V CM/S | R GR | V CM/S | R GR | V CM/S | R GR | V CM/S | R GR | V CM/S | R GR | V CM/S | R GR | TV CM | AFV M3/S |
|---|---|---|---|---|---|---|---|---|---|---|---|---|---|---|---|---|---|
| 14 | 8.0 | .18 | -47 | -45 | 131 | -46 | 111 | -39 | 108 | -9 | 95 | -28 | 110 | -30 | 137 | 267999999. | |
| 15 | 8.5 | .49 | -24 | -39 | 131 | -43 | 107 | -34 | 99 | -9 | 92 | -25 | 114 | -31 | 136 | 267999999. | |
| 16 | 9.0 | 1.20 | 4 | -50 | 129 | -50 | 109 | -41 | 102 | -11 | 94 | -32 | 112 | -36 | 135 | 267999999. | |
| 17 | 9.5 | 1.51 | 40 | -64 | 129 | -69 | 108 | -54 | 102 | -18 | 98 | -49 | 114 | -44 | 132 | 267999999. | |
| 18 | 10.0 | 2.22 | 84 | -95 | 129 | -78 | 110 | -75 | 107 | -27 | 105 | -67 | 117 | -68 | 134 | 267999999. | |
| 19 | 10.5 | 2.52 | 115 | -90 | 129 | -63 | 111 | -75 | 108 | -22 | 103 | -57 | 120 | -71 | 132 | 267999999. | |
| 20 | 11.0 | 3.23 | 133 | -56 | 130 | -47 | 108 | -48 | 103 | -12 | 92 | -49 | 123 | -52 | 134 | 267999999. | |
| 21 | 11.5 | 3.54 | 147 | -24 | 131 | -26 | 107 | -25 | 96 | -2 | 54 | -29 | 116 | -39 | 134 | 267999999. | |
| 22 | 0.0 | 4.25 | 155 | 12 | 289 | -1 | 91 | -3 | 21 | 9 | 339 | -2 | 142 | -14 | 117 | 267999999. | |
| 23 | .5 | 4.56 | 139 | 54 | 301 | 21 | 293 | 33 | 303 | 25 | 330 | 10 | 285 | 12 | 301 | -313999999. | |
| 24 | 1.0 | 5.27 | 114 | 80 | 303 | 44 | 289 | 55 | 295 | 37 | 324 | 34 | 290 | 40 | 305 | -313999999. | |
| 25 | 1.5 | 5.57 | 85 | 90 | 304 | 53 | 290 | 77 | 292 | 50 | 320 | 54 | 294 | 68 | 304 | -313999999. | |
| 26 | 2.0 | 6.28 | 51 | 81 | 305 | 51 | 291 | 66 | 292 | 44 | 316 | 61 | 296 | 75 | 303 | -313999999. | |
| 27 | 2.5 | 6.59 | 12 | 74 | 305 | 42 | 289 | 74 | 293 | 37 | 322 | 63 | 296 | 72 | 304 | -313999999. | |
| 28 | 3.0 | 7.30 | -27 | 72 | 306 | 45 | 293 | 80 | 294 | 44 | 325 | 58 | 294 | 72 | 302 | -313999999. | |
| 29 | 3.5 | 8.01 | -65 | 71 | 306 | 41 | 294 | 78 | 296 | 46 | 330 | 49 | 299 | 63 | 299 | -313999999. | |
| 30 | 4.0 | 8.32 | -100 | 63 | 307 | 35 | 293 | 72 | 297 | 36 | 331 | 40 | 306 | 54 | 306 | -313999999. | |
| 31 | 4.5 | 9.02 | -129 | 48 | 310 | 30 | 294 | 61 | 296 | 29 | 337 | 37 | 310 | 51 | 309 | -313 19023. | |
| 32 | 5.0 | 9.33 | -149 | 26 | 311 | 17 | 299 | 41 | 301 | 15 | 344 | 26 | 308 | 41 | 317 | -313 16428. | |
| 33 | 5.5 | 10.04 | -157 | -1 | 22 | 0 | 90 | 19 | 310 | 5 | 355 | 18 | 322 | 8 | 283 | -313 4424. | |
| 34 | 6.0 | 10.35 | -156 | -31 | 126 | -7 | 95 | -3 | 91 | -4 | 57 | 6 | 23 | -6 | 111 | 321 -7007. | |
| 35 | 6.5 | 11.06 | -146 | -51 | 129 | -26 | 108 | -26 | 100 | -12 | 92 | 0 | 90 | -31 | 142 | 321-15028. | |
| 36 | 7.0 | 11.37 | -127 | -60 | 130 | -34 | 110 | -37 | 105 | -14 | 99 | -12 | 110 | -30 | 128 | 321-20875. | |
| 37 | 7.5 | 12.08 | -104 | -57 | 131 | -37 | 110 | -44 | 105 | -14 | 109 | -25 | 111 | -36 | 131 | 321-23174. | |
| 38 | 8.0 | 12.38 | -81 | -49 | 129 | -33 | 110 | -44 | 106 | -11 | 113 | -39 | 107 | -35 | 136 | 321-23877. | |
| 39 | 8.5 | 13.09 | -51 | -52 | 130 | -37 | 108 | -44 | 102 | -11 | 100 | -35 | 114 | -37 | 133 | 321-28744. | |
| 40 | 9.0 | 13.40 | -15 | -61 | 130 | -49 | 108 | -55 | 102 | -15 | 98 | -49 | 114 | -42 | 139 | 321-34048. | |
| 41 | 9.5 | 14.11 | 34 | -96 | 128 | -73 | 108 | -76 | 108 | -27 | 102 | -64 | 114 | -63 | 132 | 321-51432. | |
| 42 | 10.0 | 14.42 | 82 | -122 | 129 | -81 | 109 | -87 | 110 | -33 | 105 | -74 | 119 | -82 | 129 | 321-60876. | |
| 43 | 10.5 | 15.13 | 114 | -98 | 129 | -80 | 109 | -79 | 105 | -23 | 100 | -72 | 124 | -90 | 136 | 321-51790. | |
| 44 | 11.0 | 15.43 | 136 | -67 | 130 | -57 | 110 | -62 | 105 | -13 | 91 | -56 | 122 | -62 | 136 | 321-37502. | |
| 45 | 11.5 | 16.14 | 155 | -27 | 131 | -37 | 106 | -33 | 94 | -3 | 58 | -45 | 121 | -46 | 134 | 321-17623. | |
| 46 | 0.0 | 16.45 | 163 | 10 | 3 | -7 | 96 | -1 | 40 | 6 | 344 | -17 | 129 | -10 | 203 | 321 3270. | |
| 47 | .5 | 17.15 | 150 | 53 | 299 | 17 | 296 | 25 | 306 | 23 | 331 | 9 | 233 | 7 | 309 | -289 25302. | |
| 48 | 1.0 | 17.46 | 125 | 76 | 304 | 41 | 288 | 53 | 296 | 39 | 327 | 31 | 283 | 40 | 296 | -289 43552. | |
| 49 | 1.5 | 18.16 | 97 | 91 | 305 | 52 | 290 | 74 | 290 | 49 | 322 | 56 | 290 | 65 | 307 | -289 51830. | |
| 50 | 2.0 | 18.47 | 62 | 87 | 304 | 54 | 287 | 70 | 292 | 40 | 316 | 61 | 294 | 76 | 306 | -289 49722. | |
| 51 | 2.5 | 19.17 | 26 | 75 | 306 | 48 | 290 | 73 | 290 | 40 | 321 | 64 | 296 | 71 | 304 | -289 44025. | |
| 52 | 3.0 | 19.48 | -13 | 71 | 308 | 49 | 291 | 79 | 294 | 48 | 328 | 59 | 296 | 70 | 302 | -289 38946. | |
| 53 | 3.5 | 20.18 | -48 | 67 | 308 | 45 | 295 | 79 | 296 | 49 | 327 | 51 | 297 | 63 | 296 | -289 37737. | |
| 54 | 4.0 | 20.48 | -81 | 62 | 308 | 41 | 296 | 68 | 299 | 35 | 332 | 36 | 307 | 55 | 300 | -289 33381. | |
| 55 | 4.5 | 21.19 | -105 | 43 | 309 | 31 | 295 | 55 | 299 | 23 | 339 | 30 | 318 | 38 | 309 | -289 24757. | |
| 56 | 5.0 | 21.49 | -120 | 17 | 316 | 14 | 301 | 33 | 301 | 9 | 351 | 20 | 318 | 37 | 313 | -289 15193. | |
| 57 | 5.5 | 22.20 | -126 | -6 | 85 | 0 | 90 | 13 | 310 | 2 | 359 | 11 | 322 | 0 | 189 | -289 2428. | |
| 58 | 6.0 | 22.50 | -123 | -34 | 128 | -12 | 98 | 0 | 90 | 0 | 81 | 1 | 349 | -16 | 123 | 271 -9055. | |
| 59 | 6.5 | 23.20 | -112 | -52 | 129 | -26 | 112 | -25 | 100 | -11 | 90 | -2 | 137 | -32 | 147 | 271999999. | |
| 60 | 7.0 | 23.51 | -95 | -57 | 131 | -33 | 113 | -34 | 108 | -13 | 97 | -13 | 105 | -41 | 143 | 271999999. | |

**Bijlage 13 : Debiet/snelheidsverdelingen per half-maanuur**

DEBIET EOS T3 RAAI 3B

DEBIET/SNELHEIDSVERDELING RAAI : 3 LOKATIE : -466

Q ---------- VSIN ————

RIJKSWATERSTAAT
DIRECTIE ZEELAND
MEETDIENST

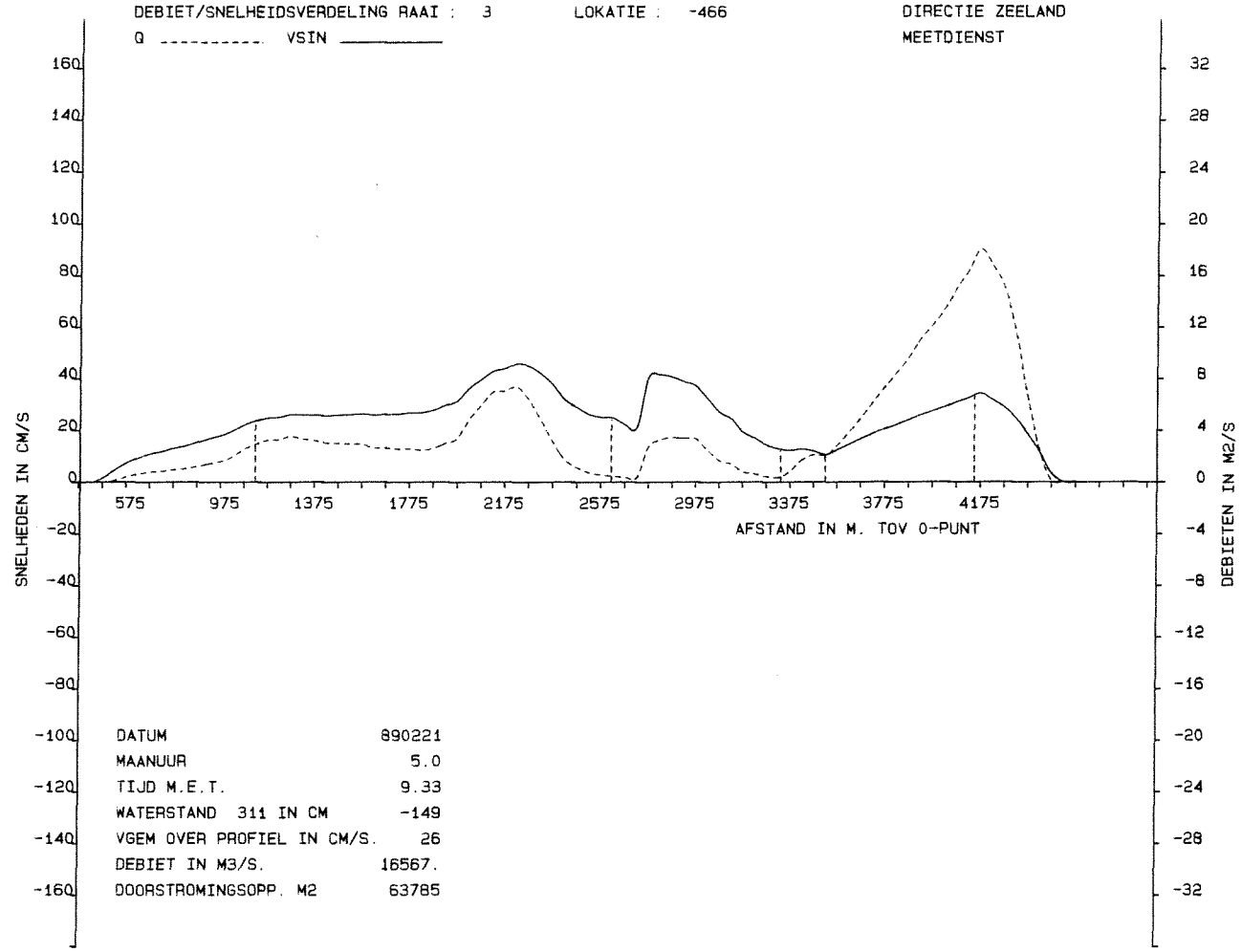


| | |
|---|---|
| DATUM | 890221 |
| MAANUUR | 5.0 |
| TIJD M.E.T. | 9.33 |
| WATERSTAND 311 IN CM | -149 |
| VGEM OVER PROFIEL IN CM/S. | 26 |
| DEBIET IN M3/S. | 16567. |
| DOORSTROMINGSOPP. M2 | 63785 |

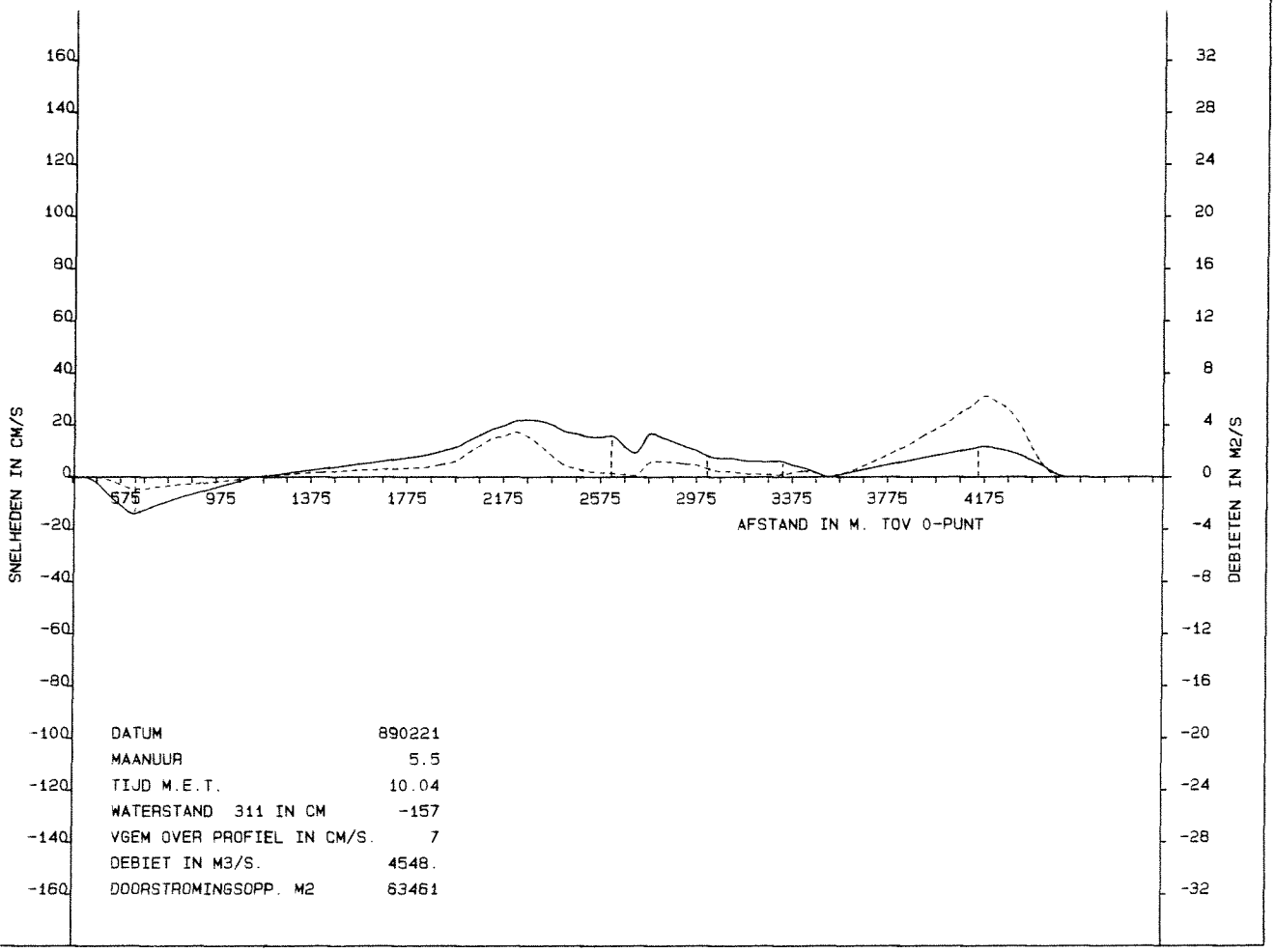


| | |
|---|---|
| DATUM | 890221 |
| MAANUUR | 5.5 |
| TIJD M.E.T. | 10.04 |
| WATERSTAND 311 IN CM | -157 |
| VGEM OVER PROFIEL IN CM/S. | 7 |
| DEBIET IN M3/S. | 4548. |
| DOORSTROMINGSOPP. M2 | 63461 |

DEBIET EOS T3 RAAI 3B
DEBIET/SNELHEIDSVERDELING RAAI : 3 LOKATIE : -466
Q ---------- VSIN ————

RIJKSWATERSTAAT
DIRECTIE ZEELAND
MEETDIENST

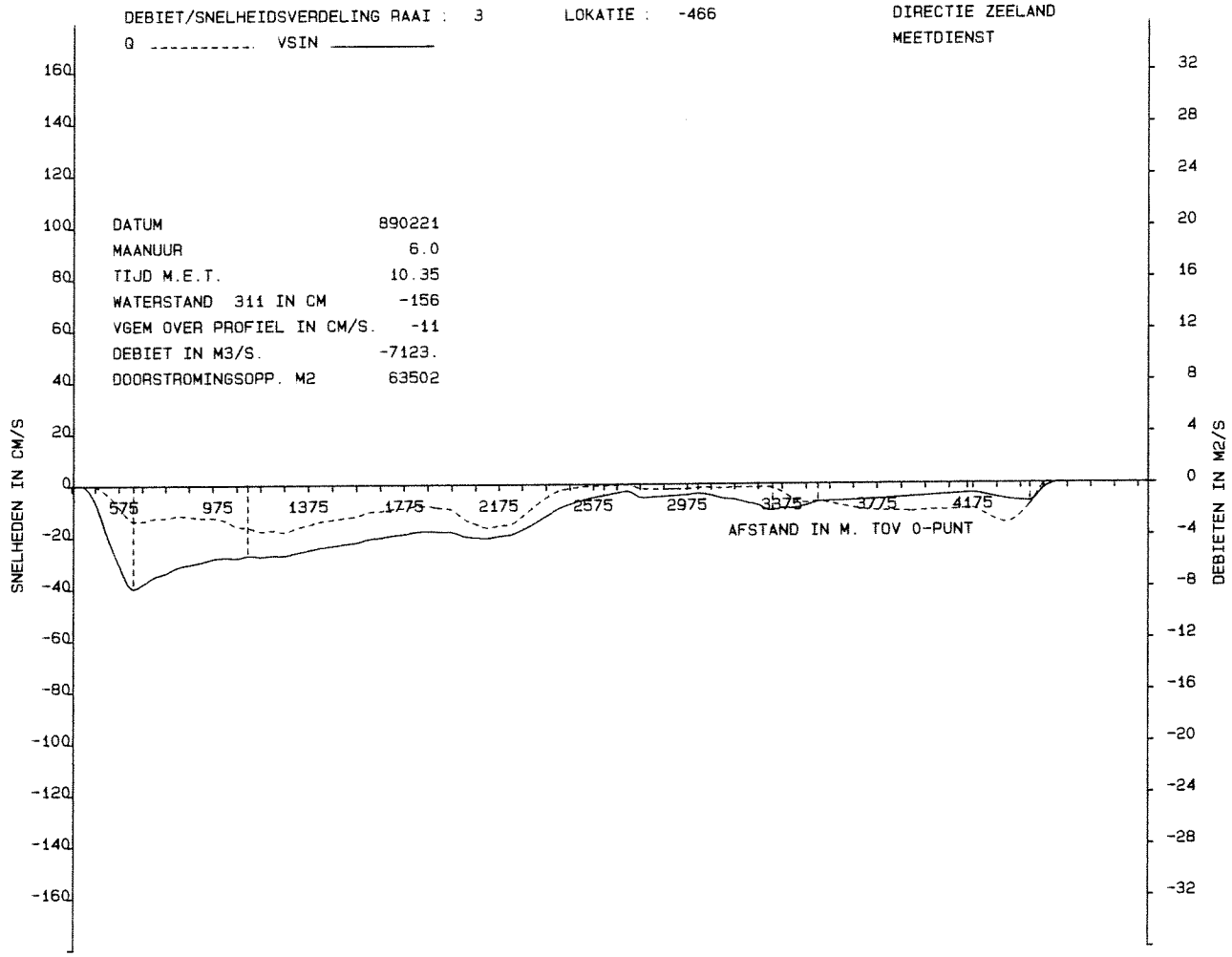


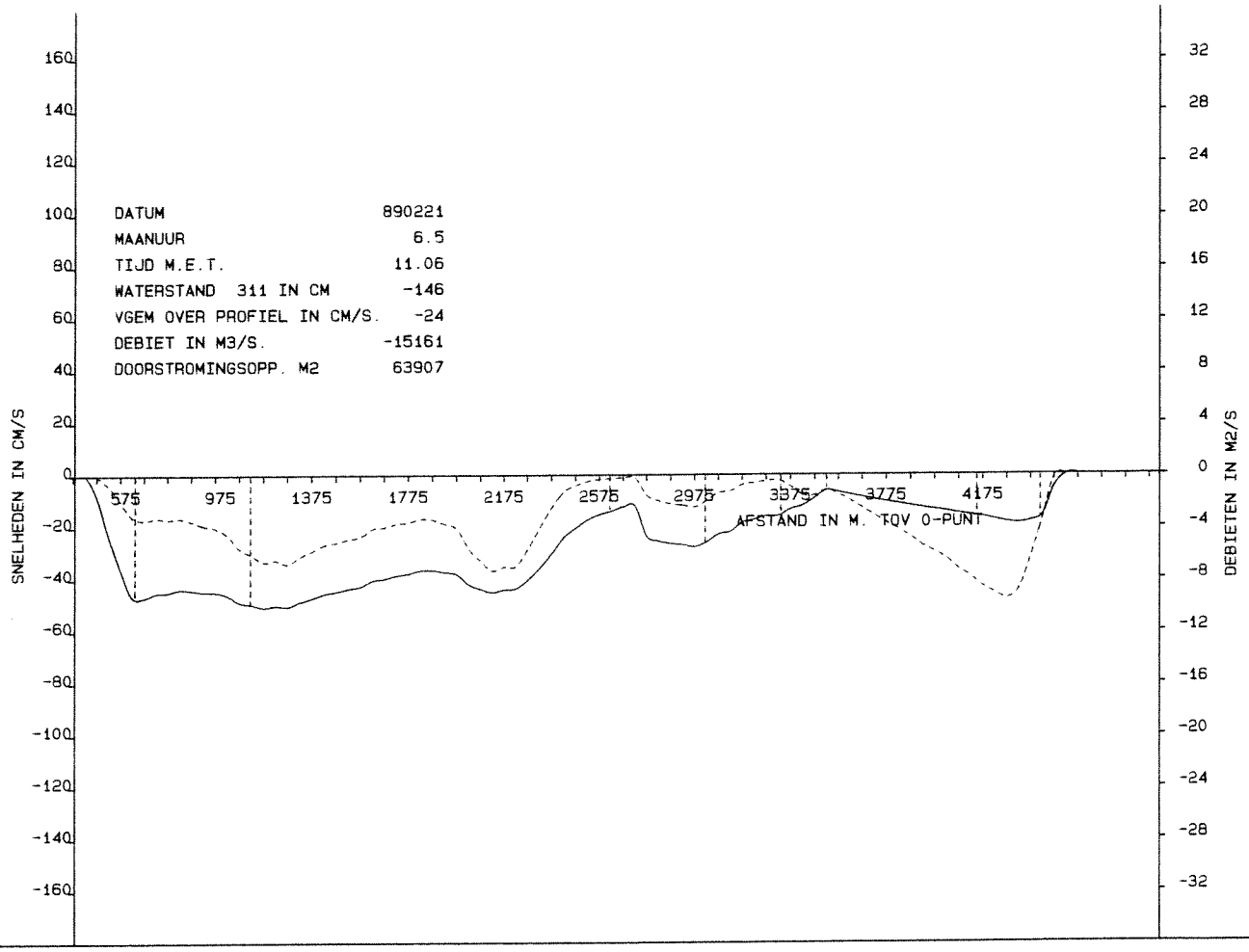

DEBIET EOS T3 RAAI 3B

DEBIET/SNELHEIDSVERDELING RAAI : 3 LOKATIE : -466

Q ---------- VSIN ————

RIJKSWATERSTAAT
DIRECTIE ZEELAND
MEETDIENST

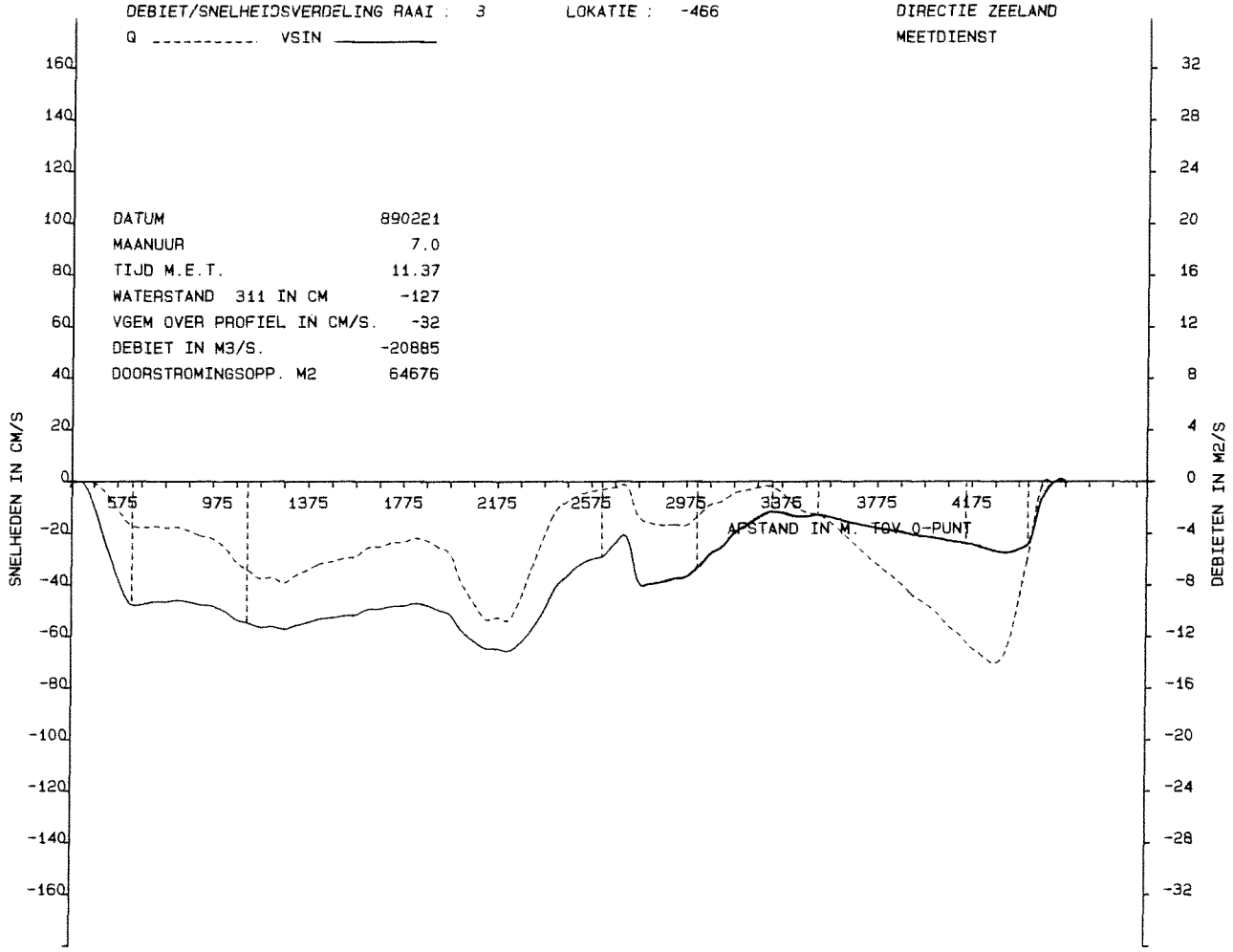


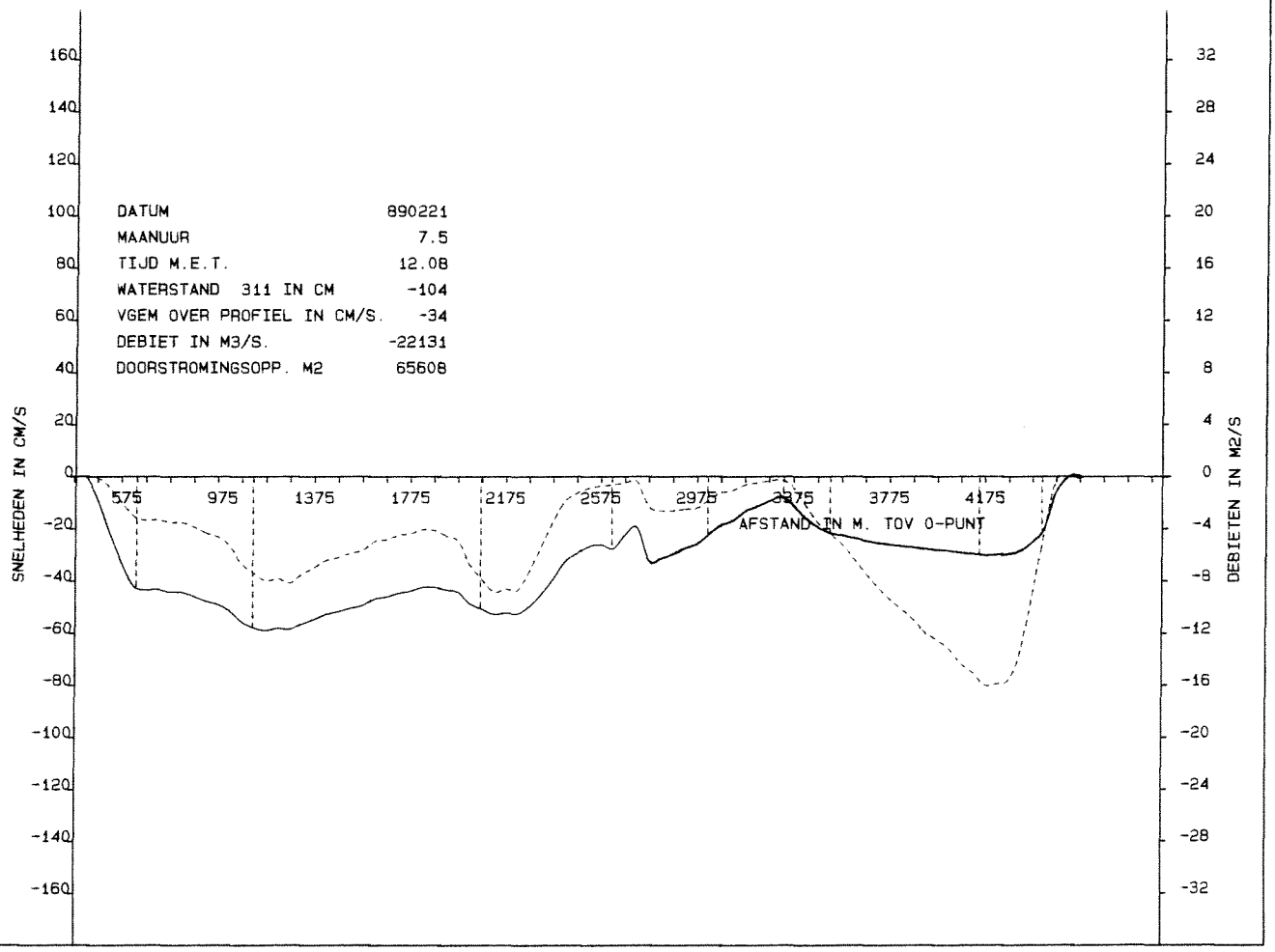

DEBIET EOS T3 RAAI 3B

DEBIET/SNELHEIDSVERDELING RAAI : 3 LOKATIE : -466

Q ---------- VSIN _____

RIJKSWATERSTAAT
DIRECTIE ZEELAND
MEETDIENST

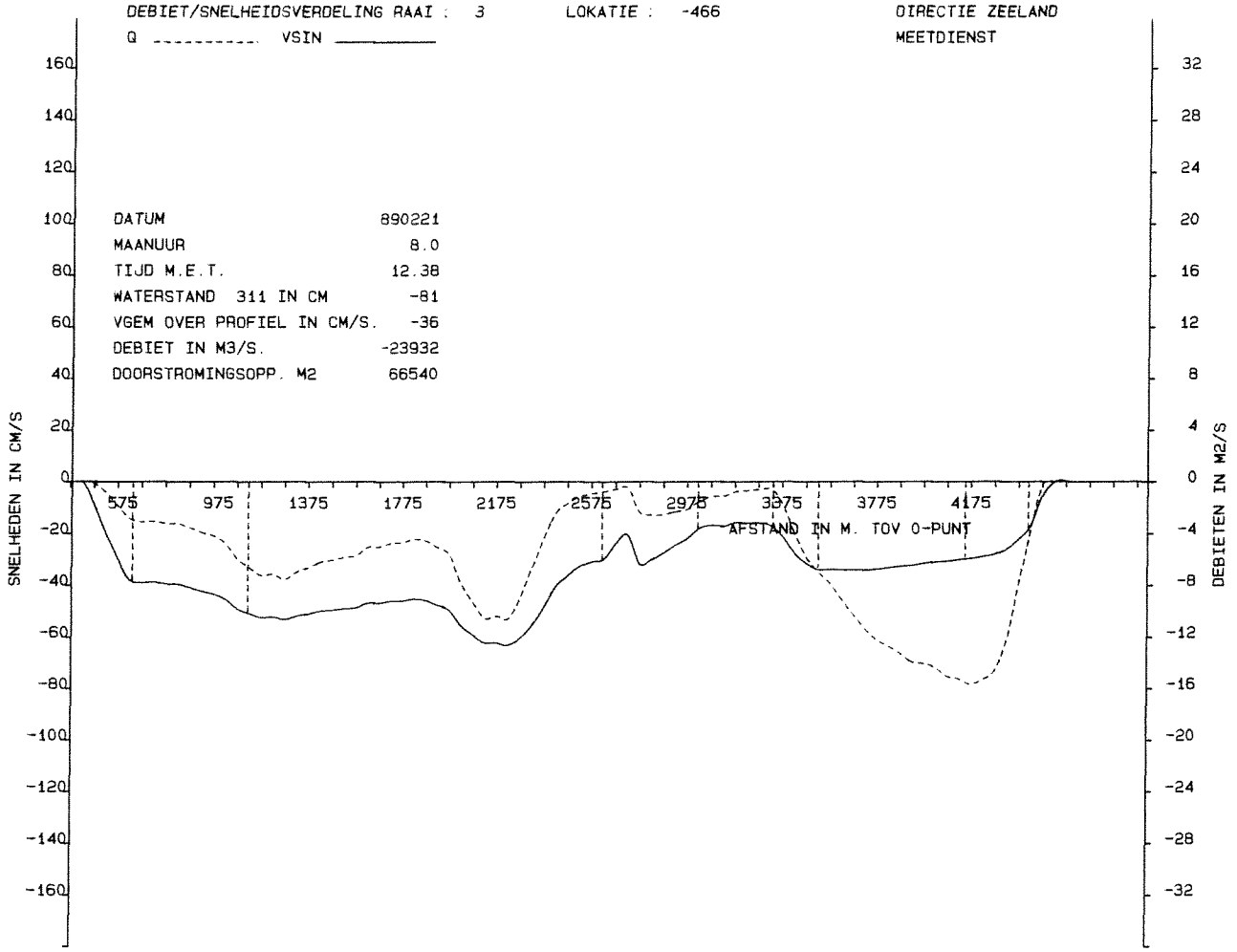


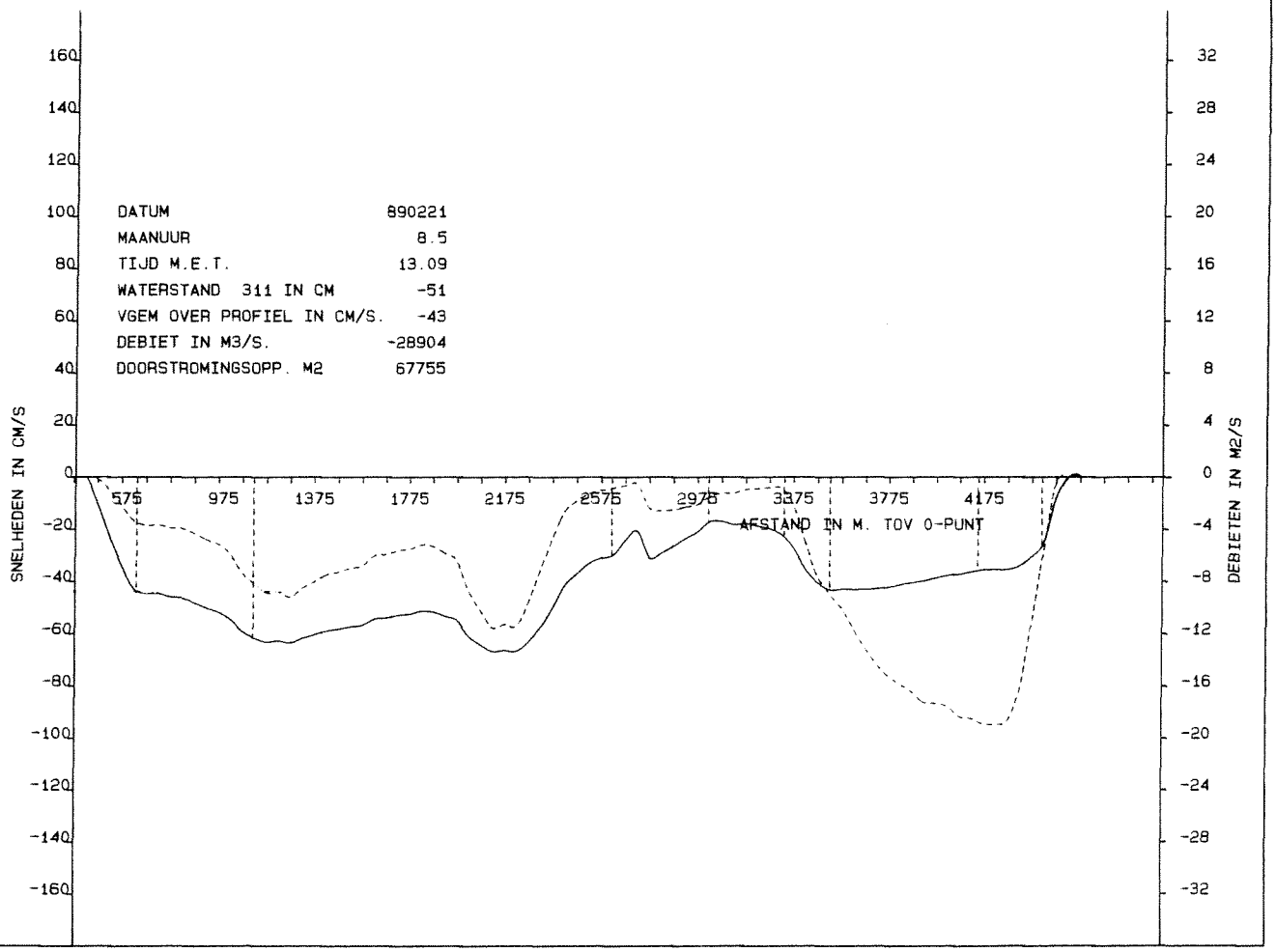

DEBIET EOS T3 RAAI 3B

DEBIET/SNELHEIDSVERDELING RAAI : 3 LOKATIE : -466

Q ---------- VSIN ————

RIJKSWATERSTAAT
DIRECTIE ZEELAND
MEETDIENST

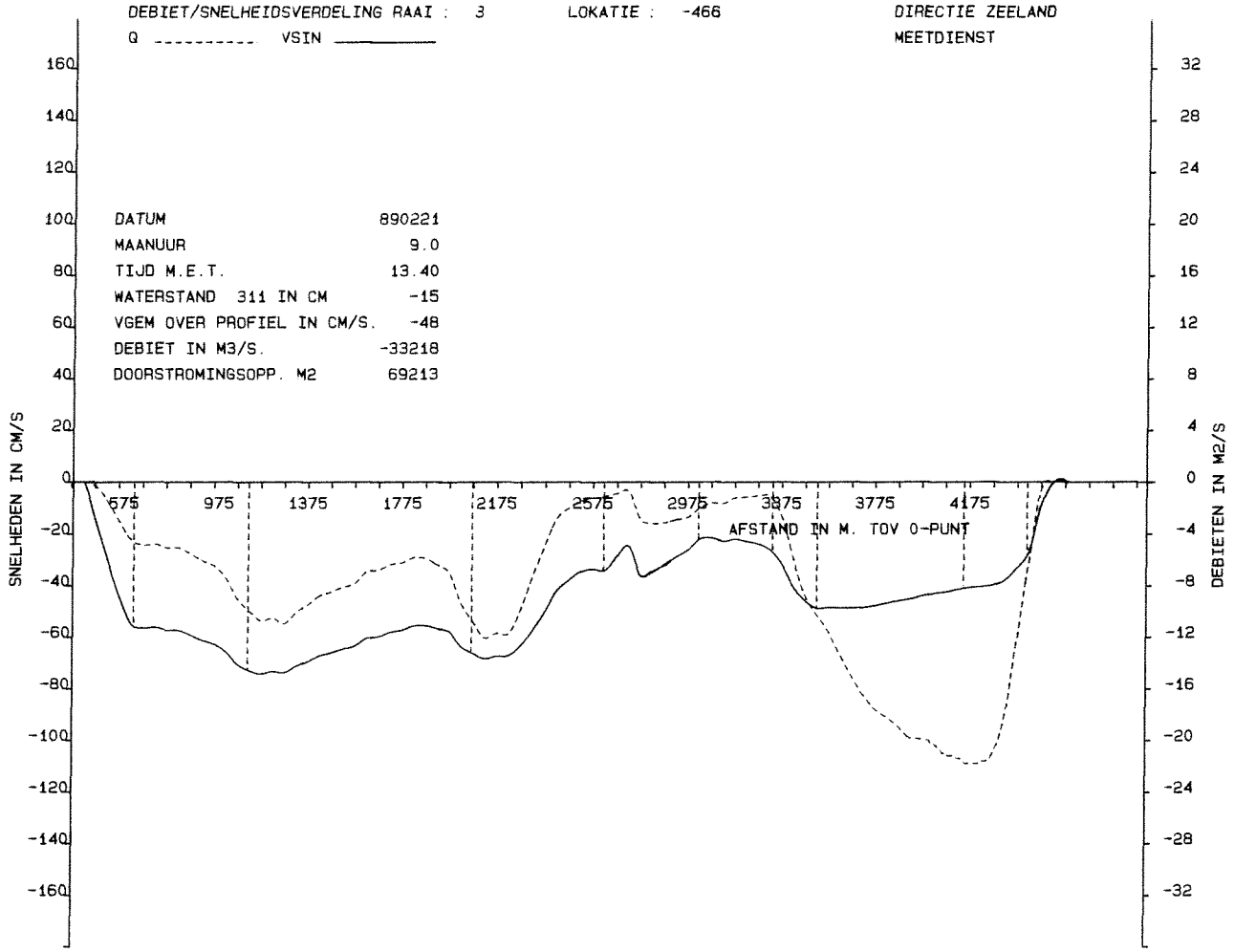


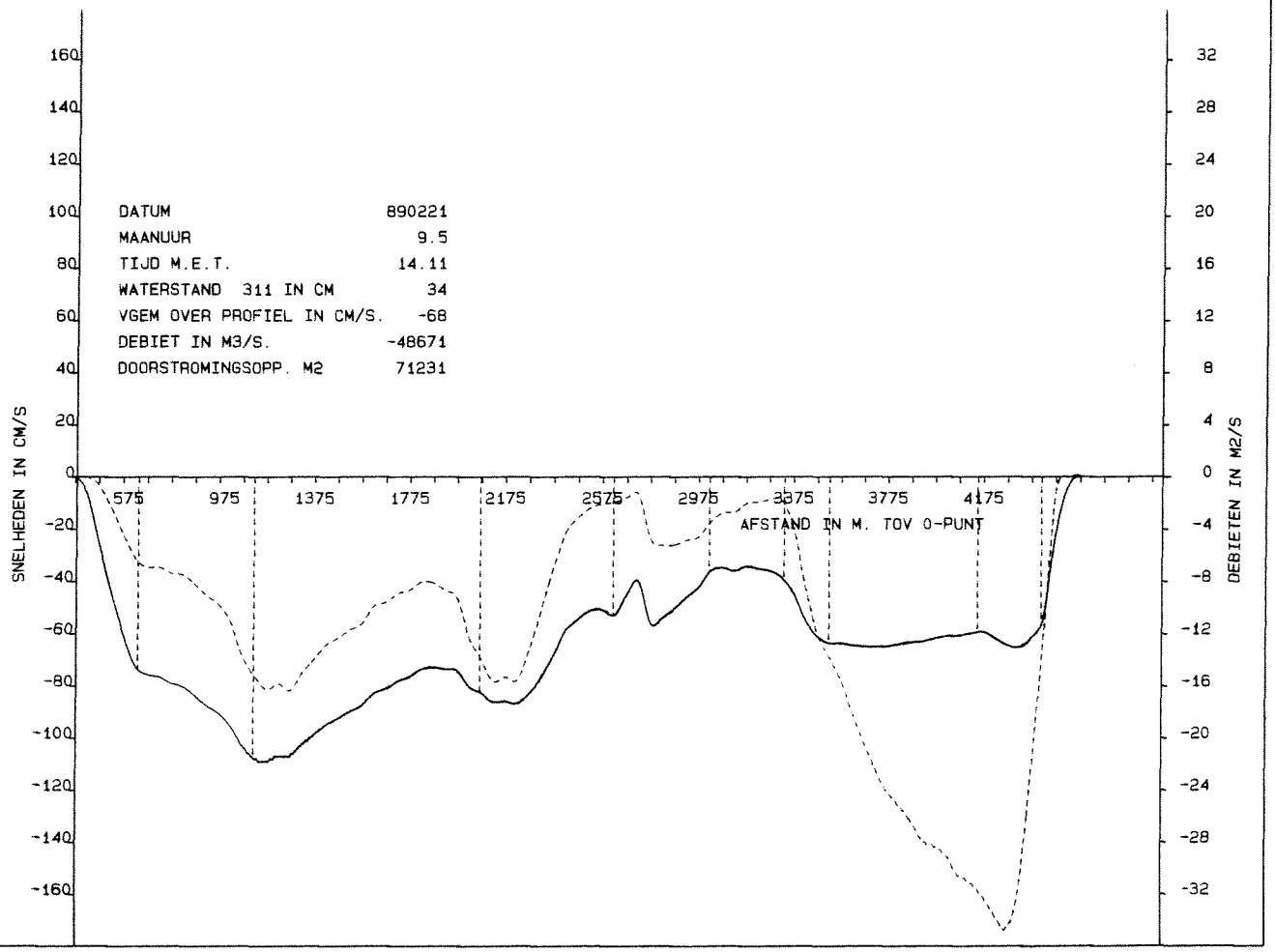

DEBIET EOS T3 RAAI 3B

DEBIET/SNELHEIDSVERDELING RAAI : 3 LOKATIE : -466

Q ---------- VSIN ————

RIJKSWATERSTAAT
DIRECTIE ZEELAND
MEETDIENST

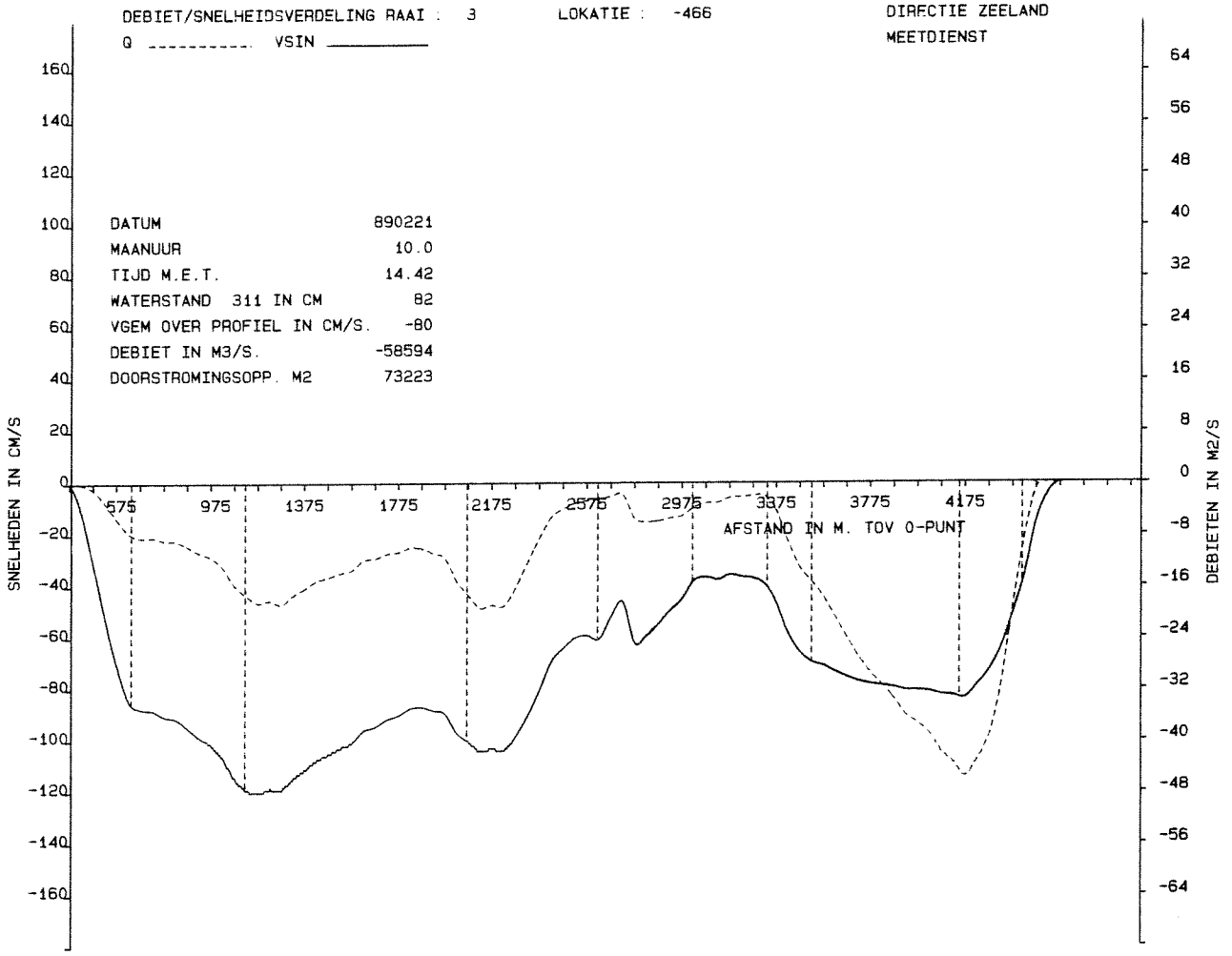


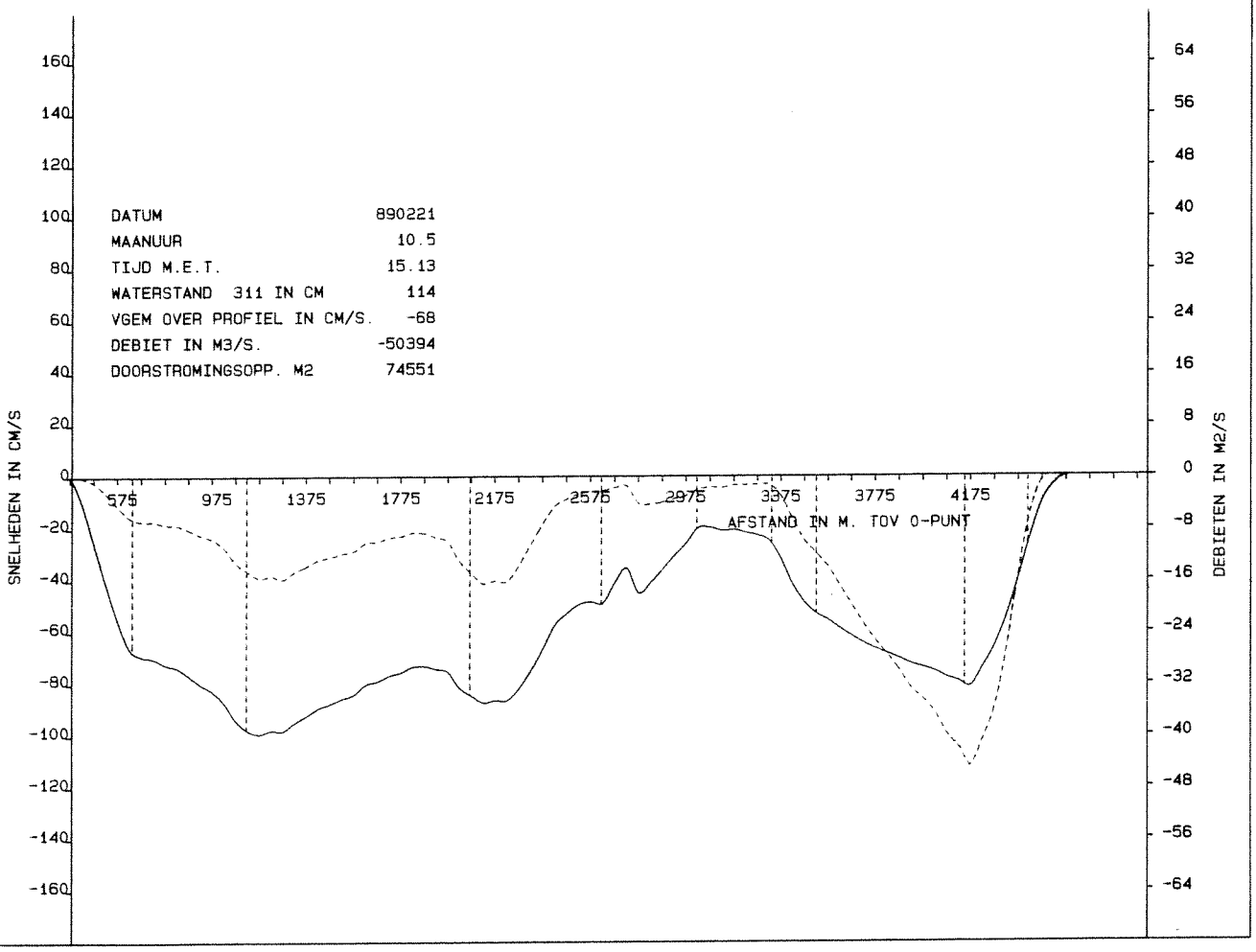

DEBIET EOS T3 RAAI 3B

DEBIET/SNELHEIDSVERDELING RAAI : 3 LOKATIE : -466

Q ---------- VSIN ————

RIJKSWATERSTAAT
DIRECTIE ZEELAND
MEETDIENST

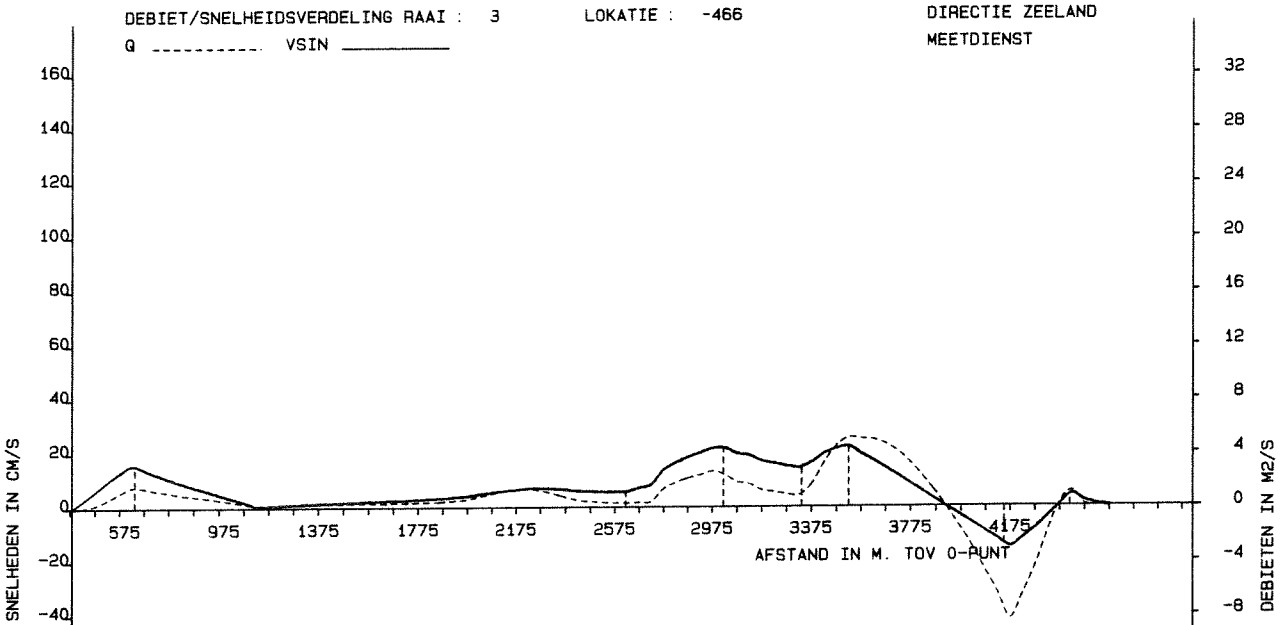


| | |
|---|---|
| DATUM | 890221 |
| MAANUUR | 0.0 |
| TIJD M.E.T. | 16.45 |
| WATERSTAND 311 IN CM | 163 |
| VGEM OVER PROFIEL IN CM/S. | 3 |
| DEBIET IN M3/S. | 2598. |
| DOORSTROMINGSOPP. M2 | 76585 |

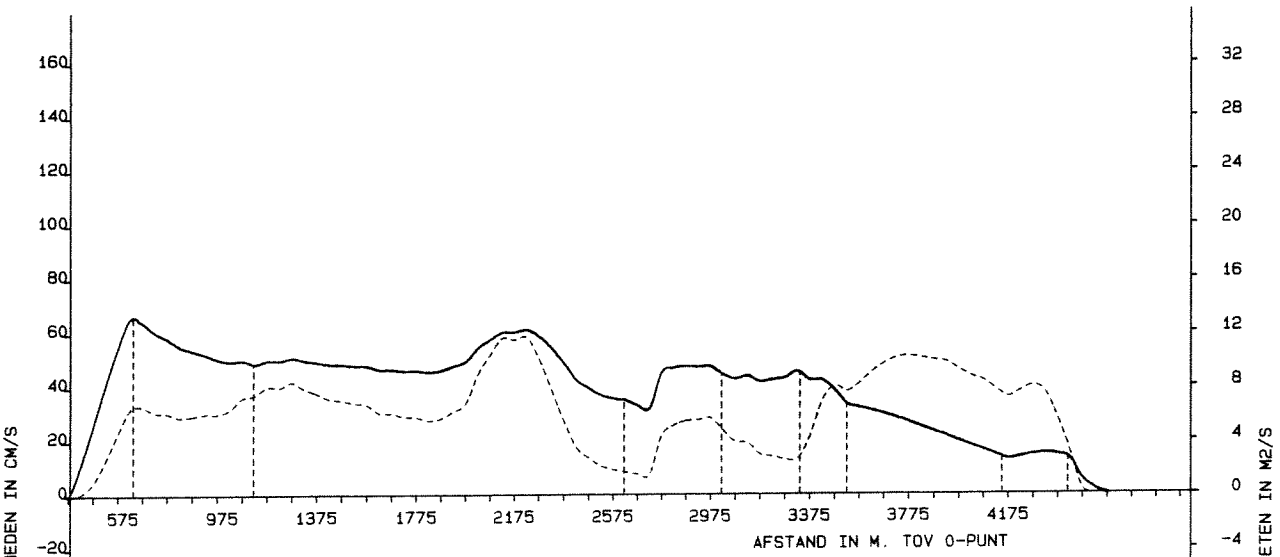


| | |
|---|---|
| DATUM | 890221 |
| MAANUUR | .5 |
| TIJD M.E.T. | 17.15 |
| WATERSTAND 311 IN CM | 150 |
| VGEM OVER PROFIEL IN CM/S. | 34 |
| DEBIET IN M3/S. | 25698. |
| DOORSTROMINGSOPP. M2 | 76045 |

DEBIET EOS T3 RAAI 3B

DEBIET/SNELHEIDSVERDELING RAAI : 3 LOKATIE : -466

Q ---------- VSIN ————

RIJKSWATERSTAAT
DIRECTIE ZEELAND
MEETDIENST

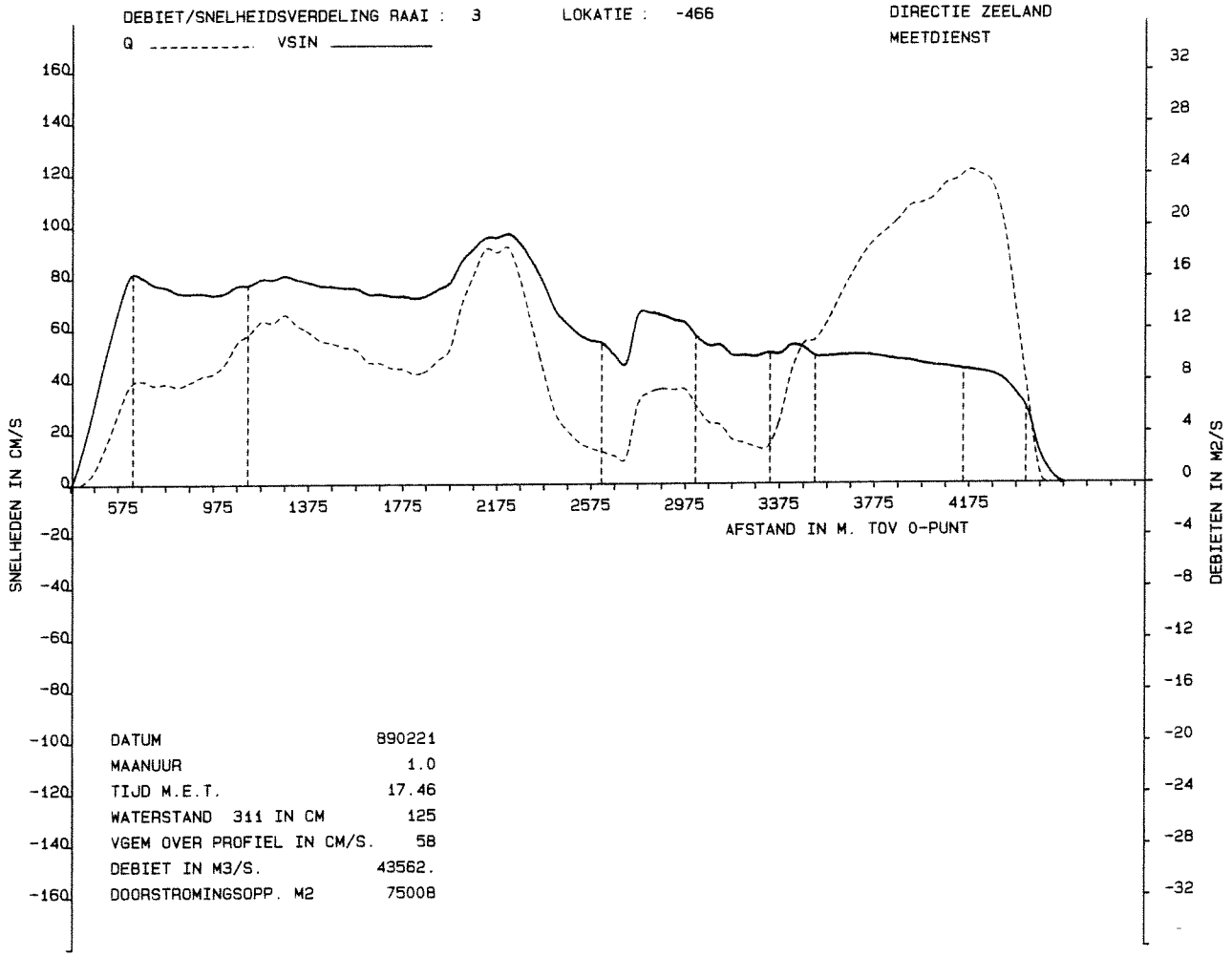


| | |
|---|---|
| DATUM | 890221 |
| MAANUUR | 1.0 |
| TIJD M.E.T. | 17.46 |
| WATERSTAND 311 IN CM | 125 |
| VGEM OVER PROFIEL IN CM/S. | 58 |
| DEBIET IN M3/S. | 43562. |
| DOORSTROMINGSOPP. M2 | 75008 |

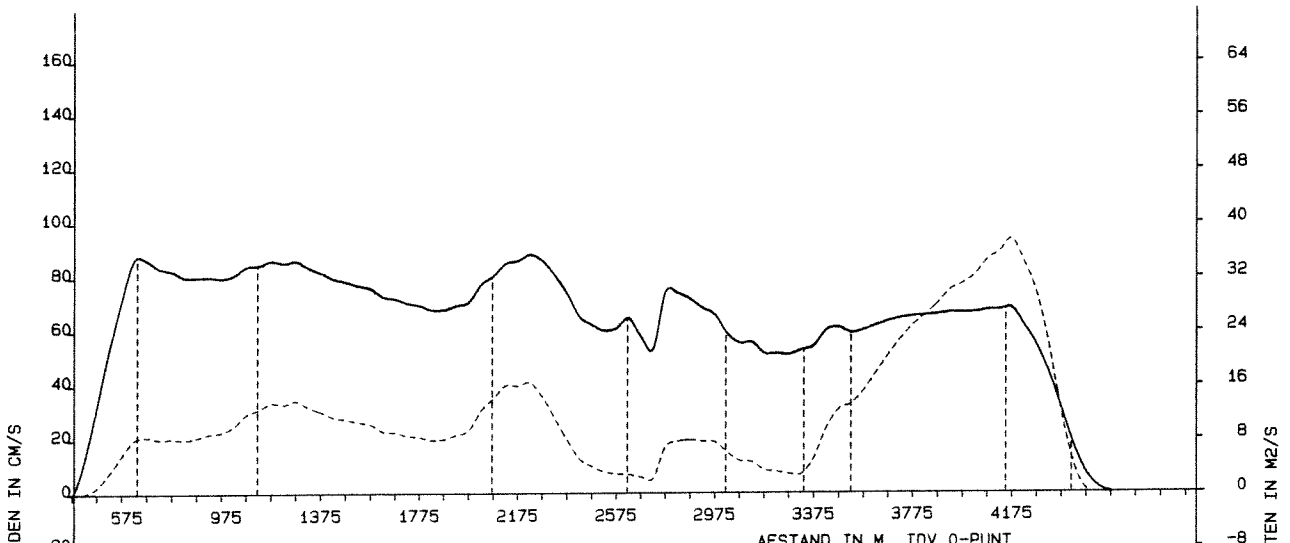


| | |
|---|---|
| DATUM | 890221 |
| MAANUUR | 1.5 |
| TIJD M.E.T. | 18.16 |
| WATERSTAND 311 IN CM | 97 |
| VGEM OVER PROFIEL IN CM/S. | 67 |
| DEBIET IN M3/S. | 49156. |
| DOORSTROMINGSOPP. M2 | 73845 |

DEBIET EOS T3 RAAI 3B

DEBIET/SNELHEIDSVERDELING RAAI : 3 LOKATIE : -466

Q ---------- VSIN ————

RIJKSWATERSTAAT
DIRECTIE ZEELAND
MEETDIENST

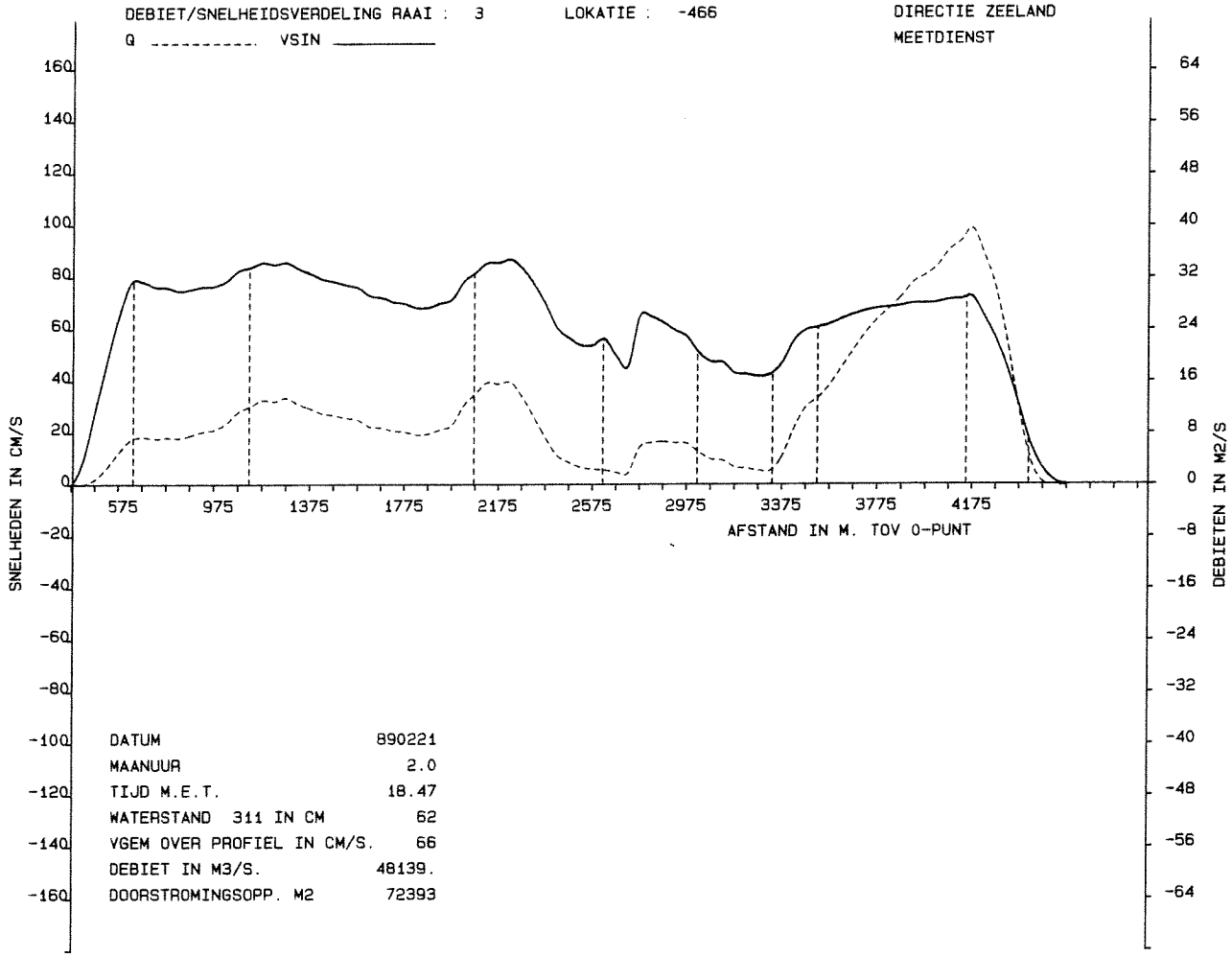


| | |
|---|---|
| DATUM | 890221 |
| MAANUUR | 2.0 |
| TIJD M.E.T. | 18.47 |
| WATERSTAND 311 IN CM | 62 |
| VGEM OVER PROFIEL IN CM/S. | 66 |
| DEBIET IN M3/S. | 48139. |
| DOORSTROMINGSOPP. M2 | 72393 |

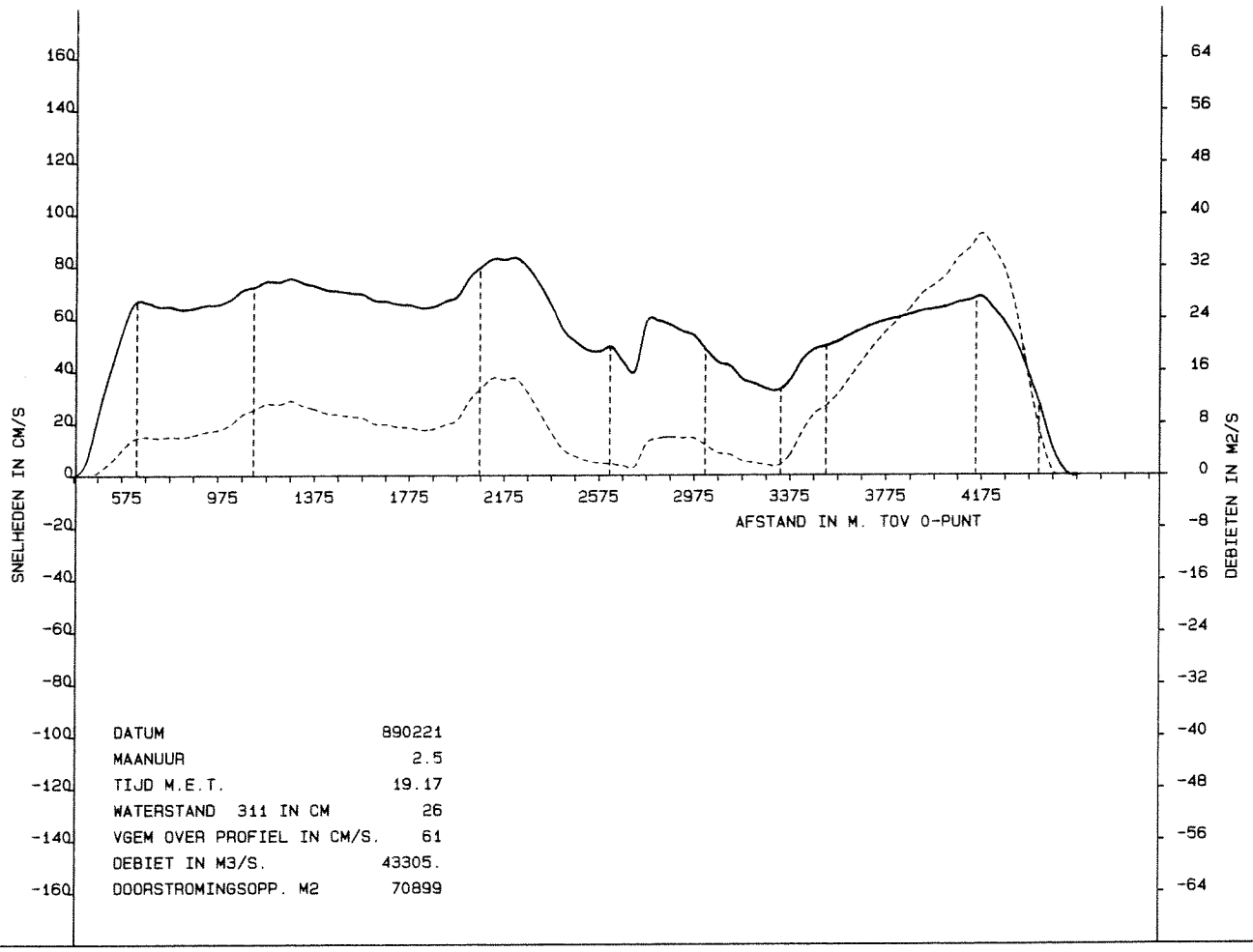


| | |
|---|---|
| DATUM | 890221 |
| MAANUUR | 2.5 |
| TIJD M.E.T. | 19.17 |
| WATERSTAND 311 IN CM | 26 |
| VGEM OVER PROFIEL IN CM/S. | 61 |
| DEBIET IN M3/S. | 43305. |
| DOORSTROMINGSOPP. M2 | 70899 |

DEBIET EOS T3 RAAI 3B

DEBIET/SNELHEIDSVERDELING RAAI : 3 LOKATIE : -466

Q ---------- VSIN ————

RIJKSWATERSTAAT
DIRECTIE ZEELAND
MEETDIENST

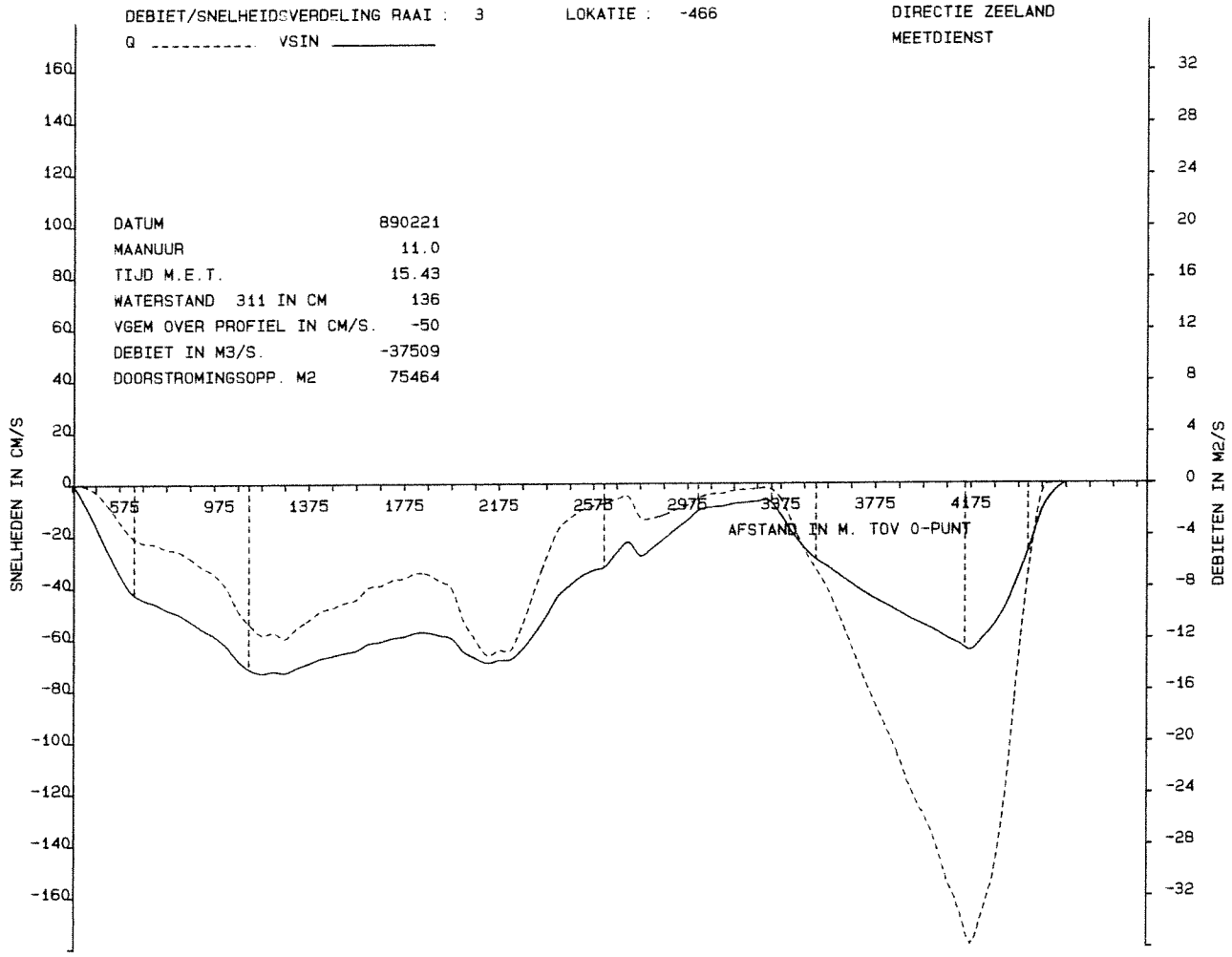


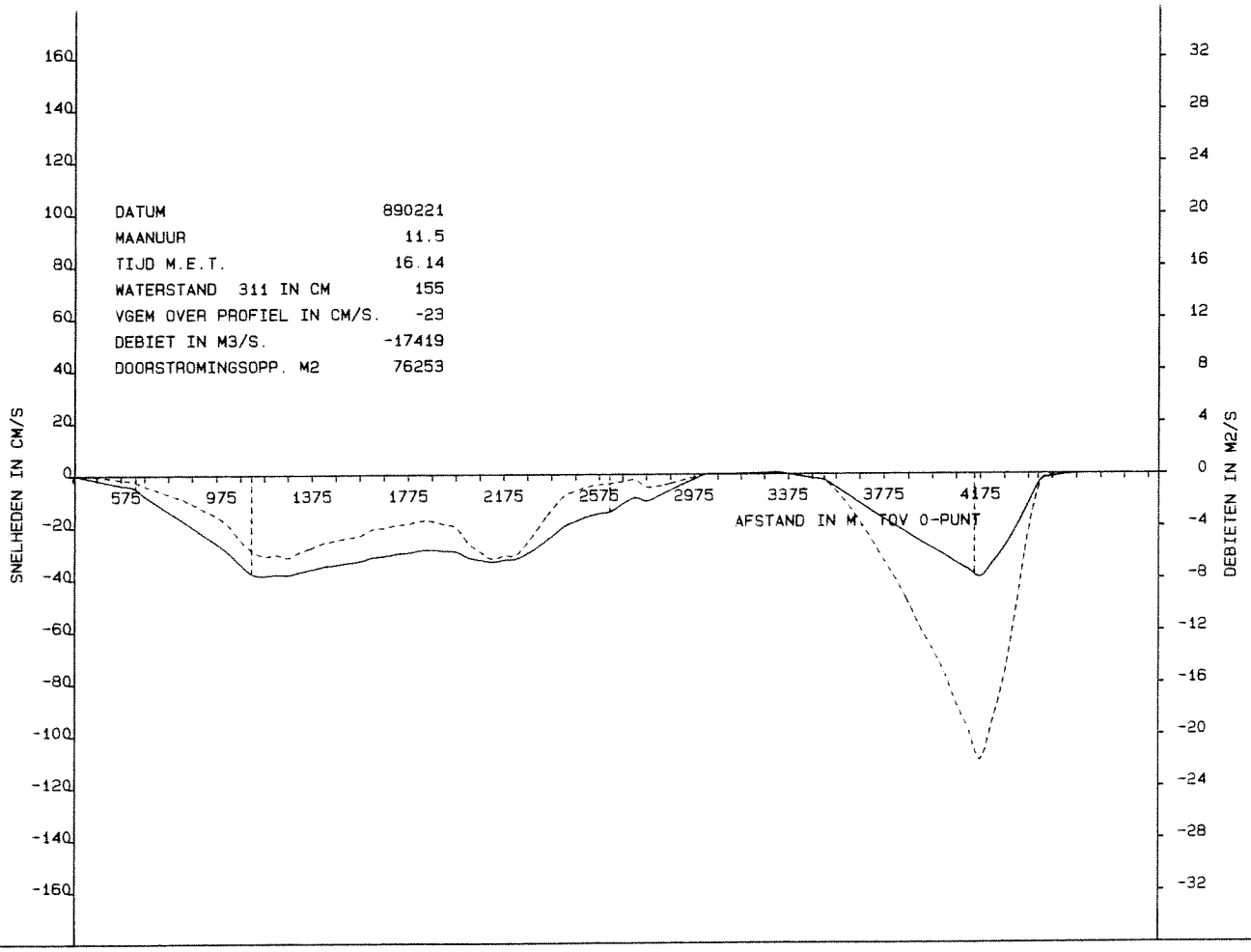

DEBIET EOS T3 RAAI 3B

DEBIET/SNELHEIDSVERDELING RAAI : 3 LOKATIE : -466

Q ---------- VSIN ————

RIJKSWATERSTAAT
DIRECTIE ZEELAND
MEETDIENST

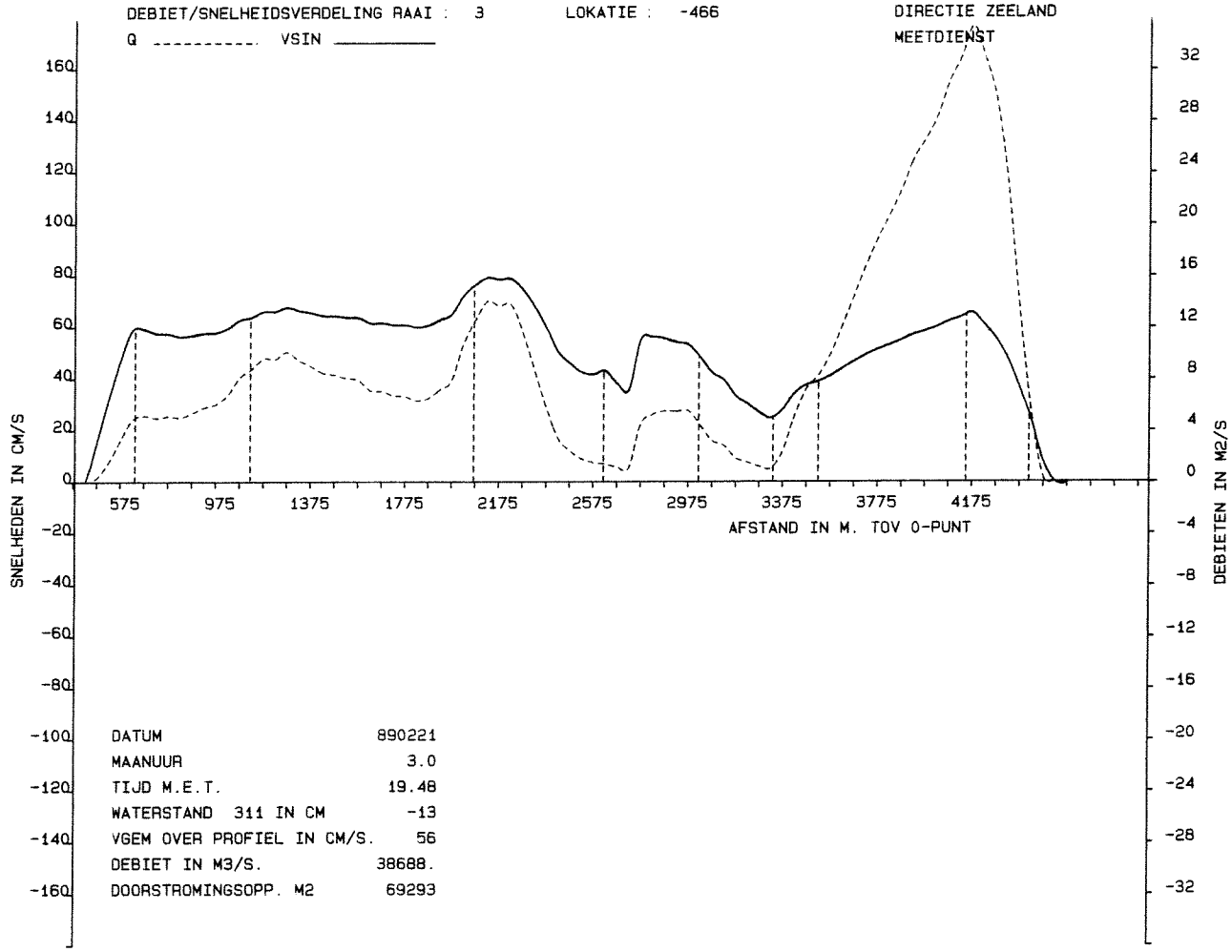


| | |
|---|---|
| DATUM | 890221 |
| MAANUUR | 3.0 |
| TIJD M.E.T. | 19.48 |
| WATERSTAND 311 IN CM | -13 |
| VGEM OVER PROFIEL IN CM/S. | 56 |
| DEBIET IN M3/S. | 38688. |
| DOORSTROMINGSOPP. M2 | 69293 |

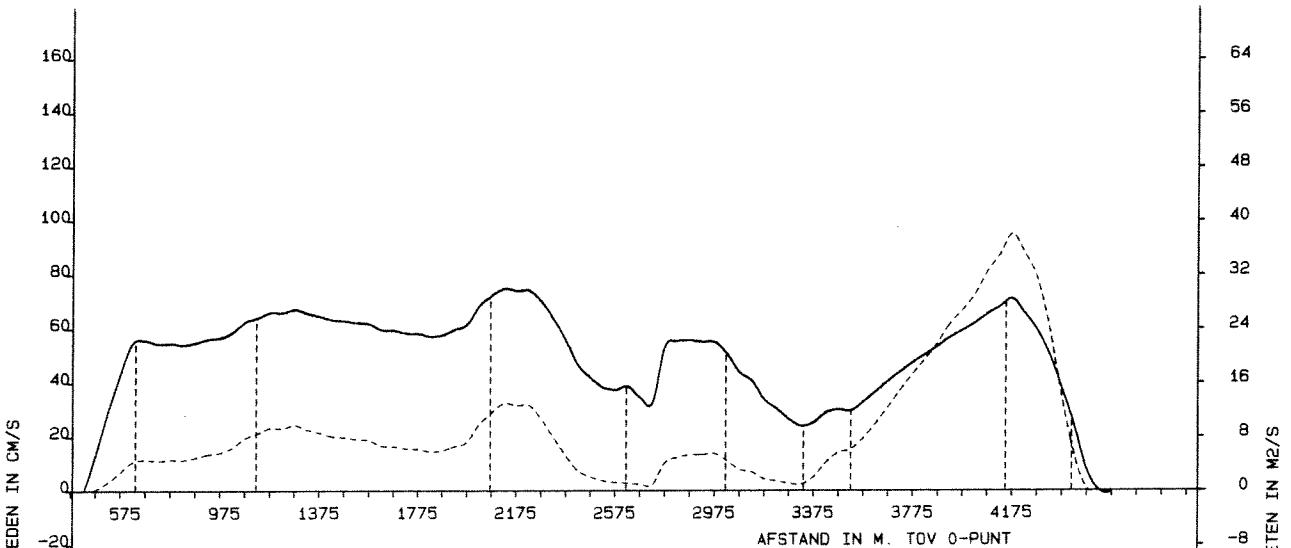


| | |
|---|---|
| DATUM | 890221 |
| MAANUUR | 3.5 |
| TIJD M.E.T. | 20.18 |
| WATERSTAND 311 IN CM | -48 |
| VGEM OVER PROFIEL IN CM/S. | 55 |
| DEBIET IN M3/S. | 37381. |
| DOORSTROMINGSOPP. M2 | 67876 |

DEBIET EOS T3 RAAI 3B

DEBIET/SNELHEIDSVERDELING RAAI : 3 LOKATIE : -466

Q ---------- VSIN _____

RIJKSWATERSTAAT
DIRECTIE ZEELAND
MEETDIENST

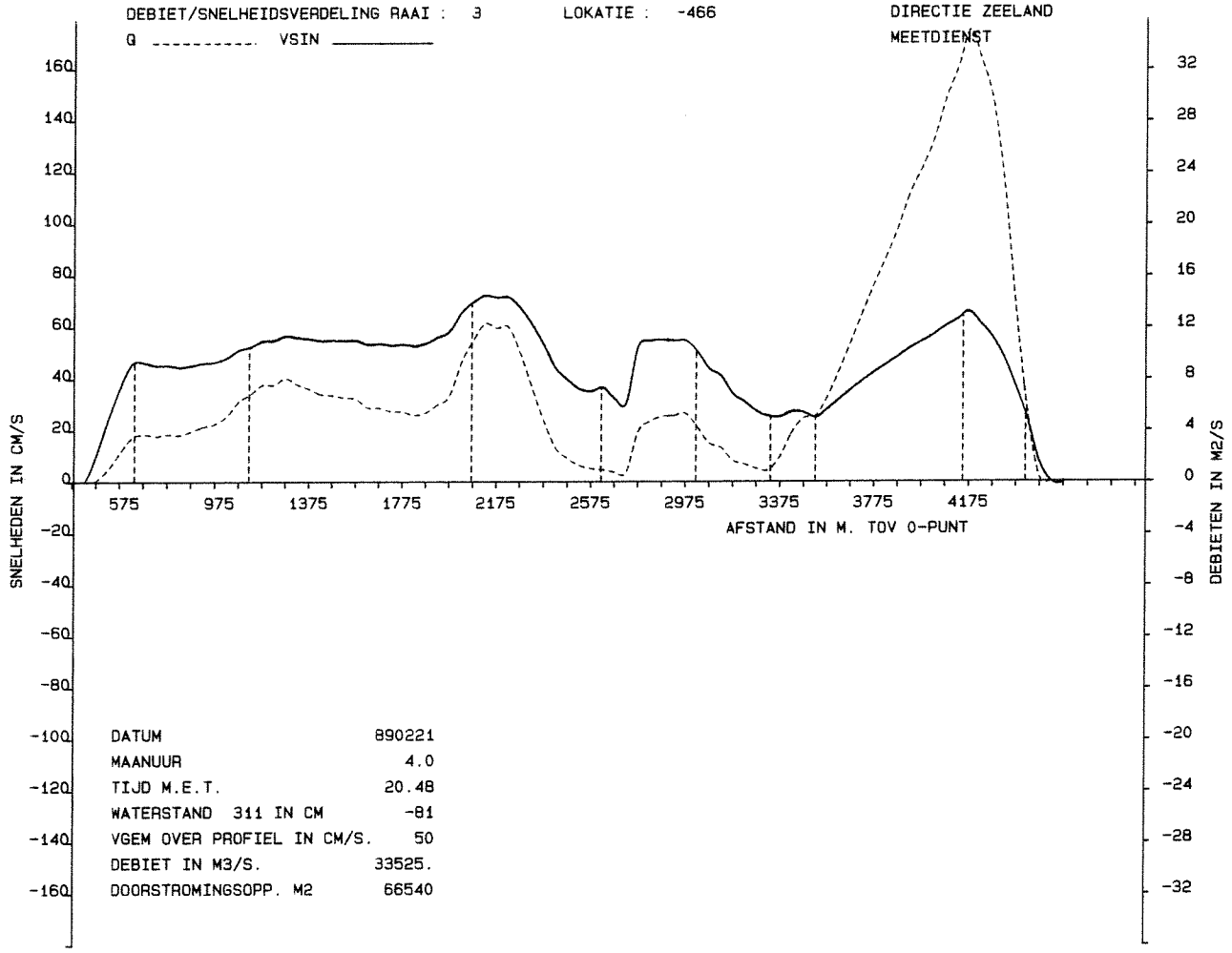


| | |
|---|---|
| DATUM | 890221 |
| MAANUUR | 4.0 |
| TIJD M.E.T. | 20.48 |
| WATERSTAND 311 IN CM | -81 |
| VGEM OVER PROFIEL IN CM/S. | 50 |
| DEBIET IN M3/S. | 33525. |
| DOORSTROMINGSOPP. M2 | 66540 |

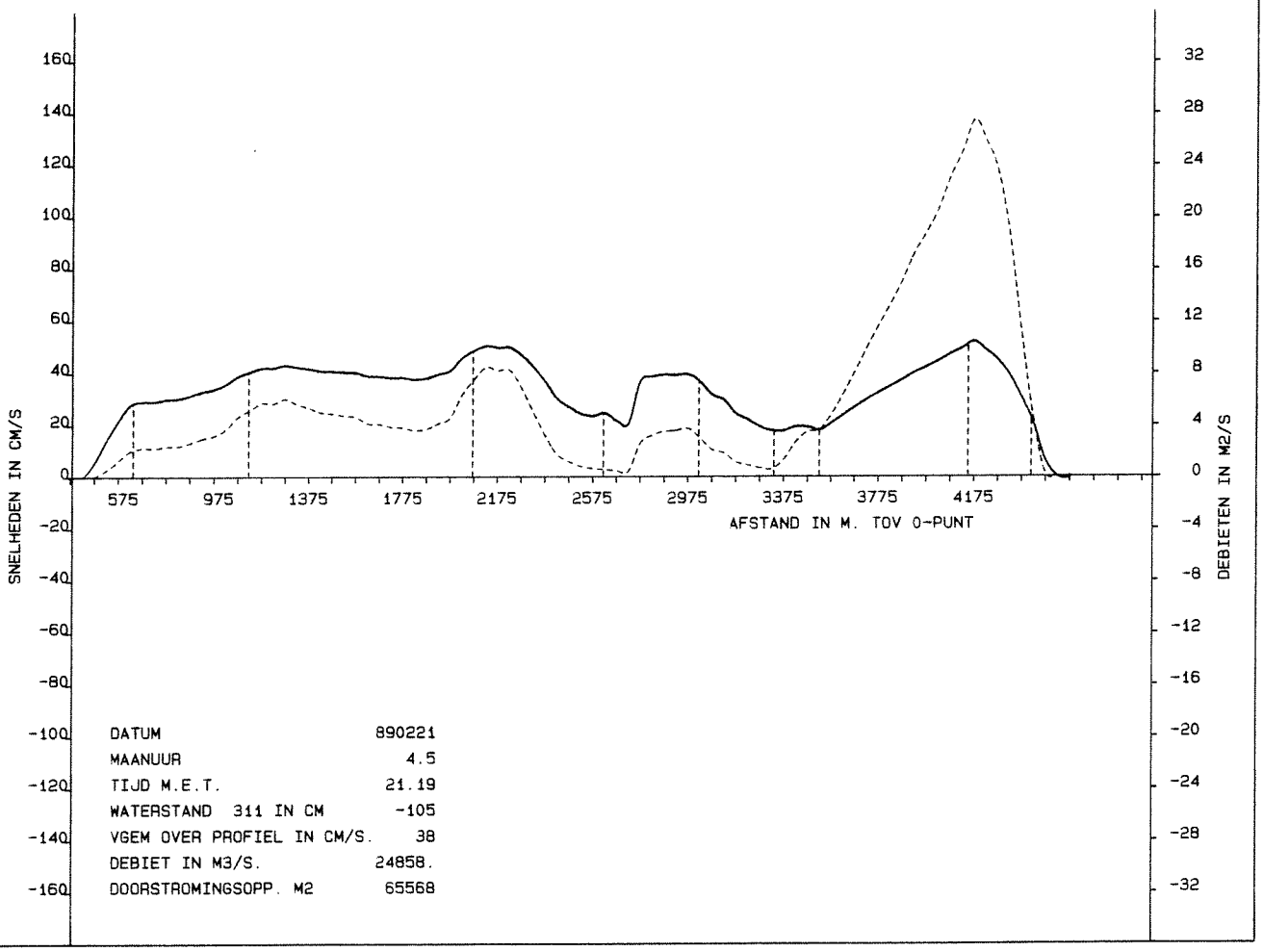


| | |
|---|---|
| DATUM | 890221 |
| MAANUUR | 4.5 |
| TIJD M.E.T. | 21.19 |
| WATERSTAND 311 IN CM | -105 |
| VGEM OVER PROFIEL IN CM/S. | 38 |
| DEBIET IN M3/S. | 24858. |
| DOORSTROMINGSOPP. M2 | 65568 |

DEBIET EOS T3 RAAI 3B

DEBIET/SNELHEIDSVERDELING RAAI : 3 LOKATIE : -466

Q ---------- VSIN ————————

RIJKSWATERSTAAT
DIRECTIE ZEELAND
MEETDIENST

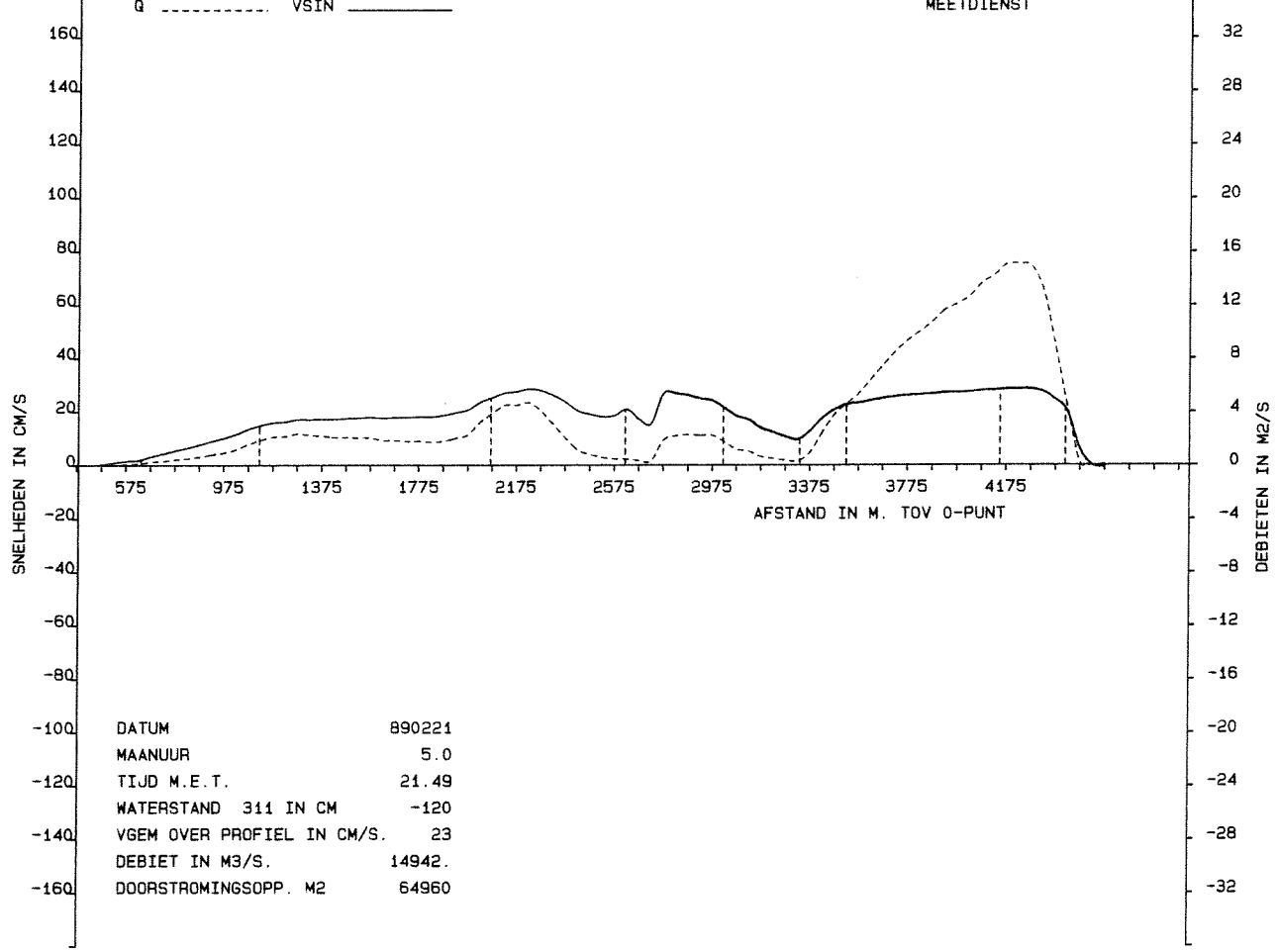


| | |
|---|---|
| DATUM | 890221 |
| MAANUUR | 5.0 |
| TIJD M.E.T. | 21.49 |
| WATERSTAND 311 IN CM | -120 |
| VGEM OVER PROFIEL IN CM/S. | 23 |
| DEBIET IN M3/S. | 14942. |
| DOORSTROMINGSOPP. M2 | 64960 |

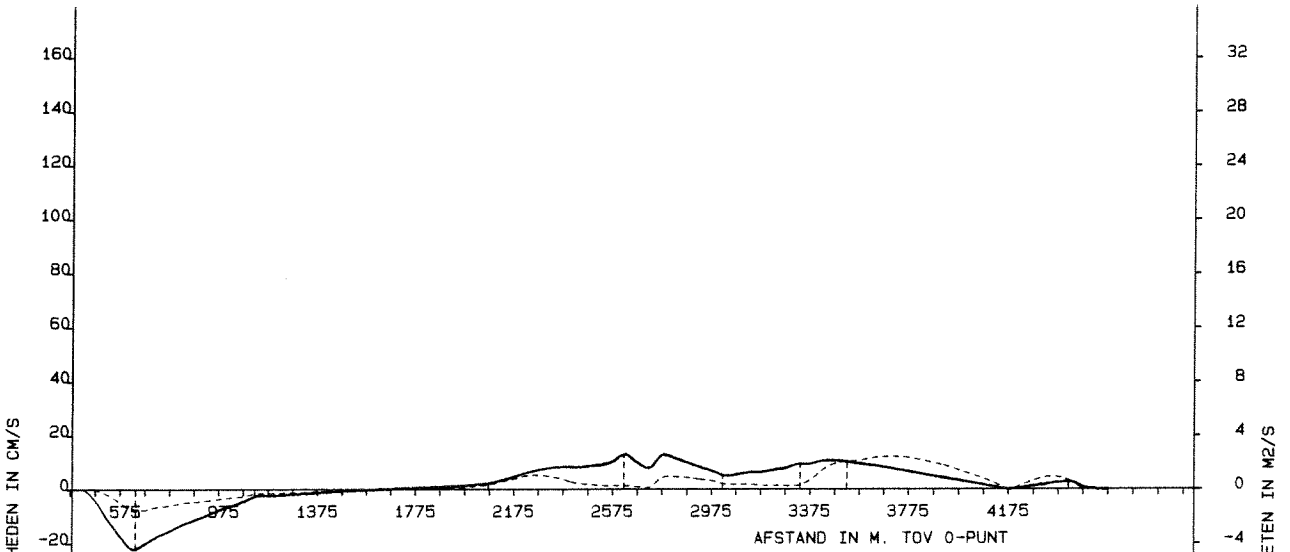


| | |
|---|---|
| DATUM | 890221 |
| MAANUUR | 5.5 |
| TIJD M.E.T. | 22.20 |
| WATERSTAND 311 IN CM | -126 |
| VGEM OVER PROFIEL IN CM/S. | 2 |
| DEBIET IN M3/S. | 1611. |
| DOORSTROMINGSOPP. M2 | 64717 |

**Bijlage 14 : Stroombeeld per half-maanuur**

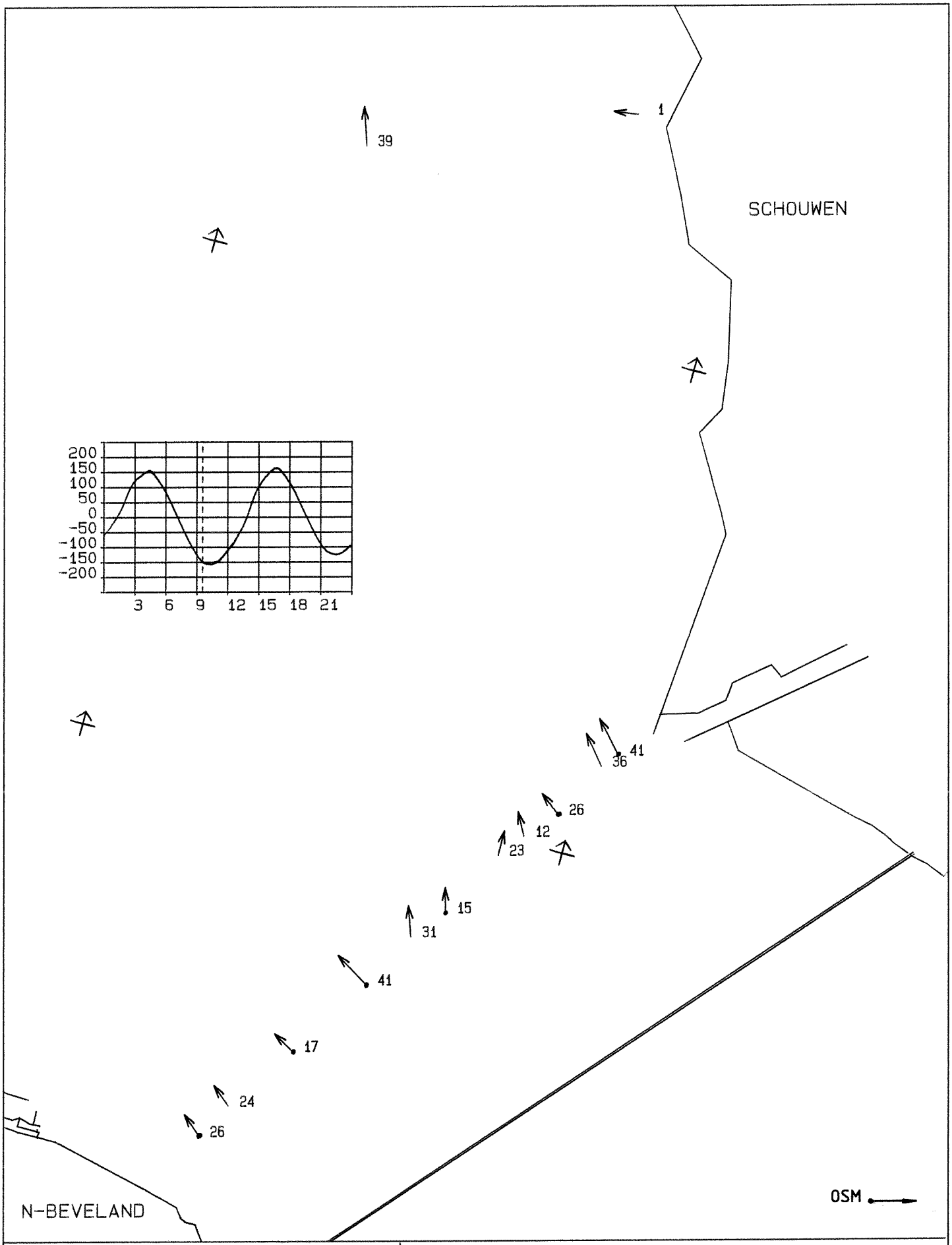


| | |
|---|---|
| MAANUUR : 5.0<br>TIJD M.E.T. : 9.33 uur<br>WATERSTAND ZN : -149 cm<br>DIEPTE : GEMIDDELD<br>SCHAAL 1 : 30000.<br>STROOMSNELHEDEN IN cm/s | STROOMMETING EOS T3 RAAI III b<br>DATUM : 890221<br>RIJKSWATERSTAAT<br>DIRECTIE ZEELAND<br>MEETDIENST |

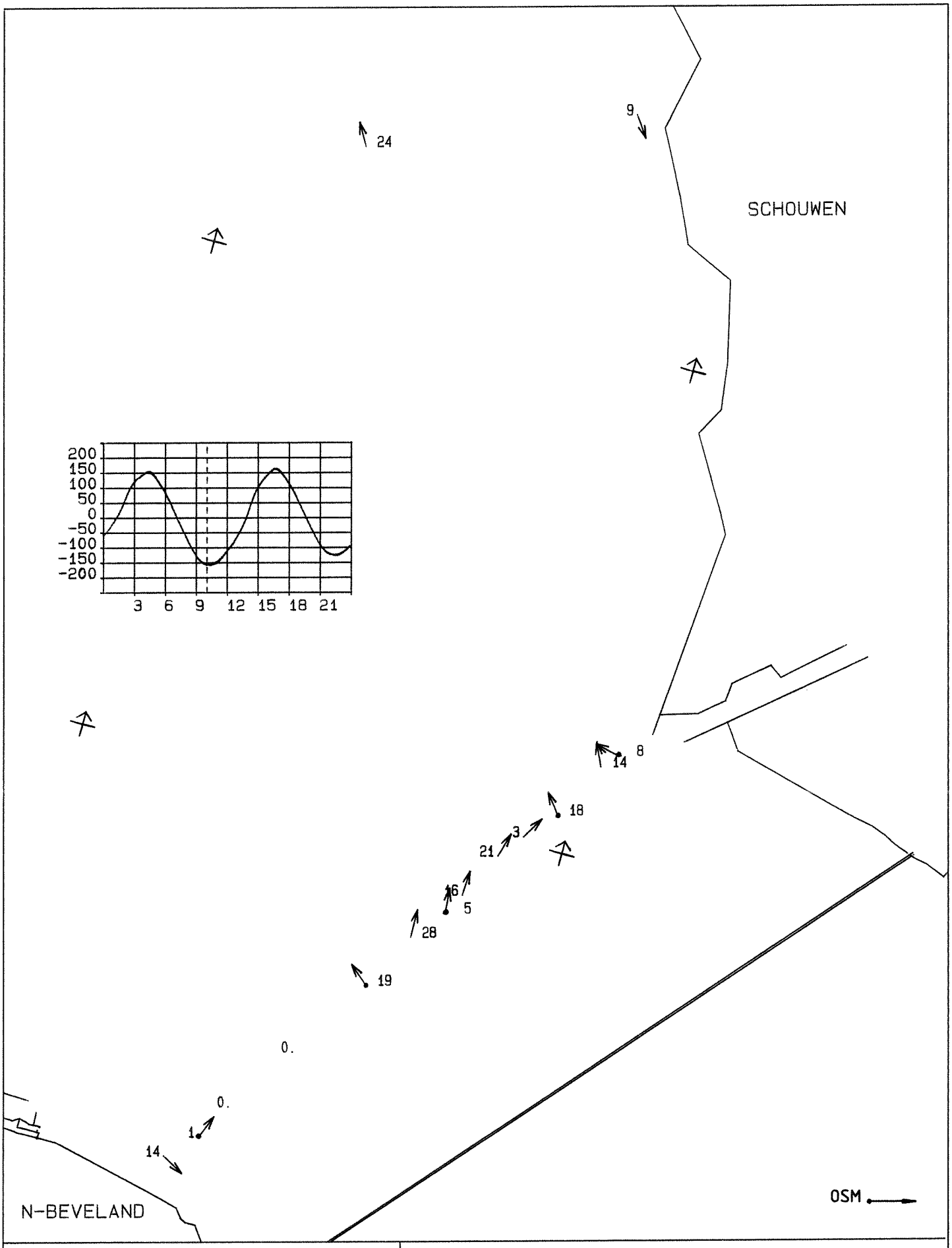


| | |
|---|---|
| MAANUUR : 5.5<br>TIJD M.E.T. : 10.04 uur<br>WATERSTAND ZN : -157 cm<br>DIEPTE : GEMIDDELD<br>SCHAAL 1 : 30000.<br>STROOMSNELHEDEN IN cm/s | STROOMMETING EOS T3 RAAI III b<br>DATUM : 890221<br>RIJKSWATERSTAAT<br>DIRECTIE ZEELAND<br>MEETDIENST |

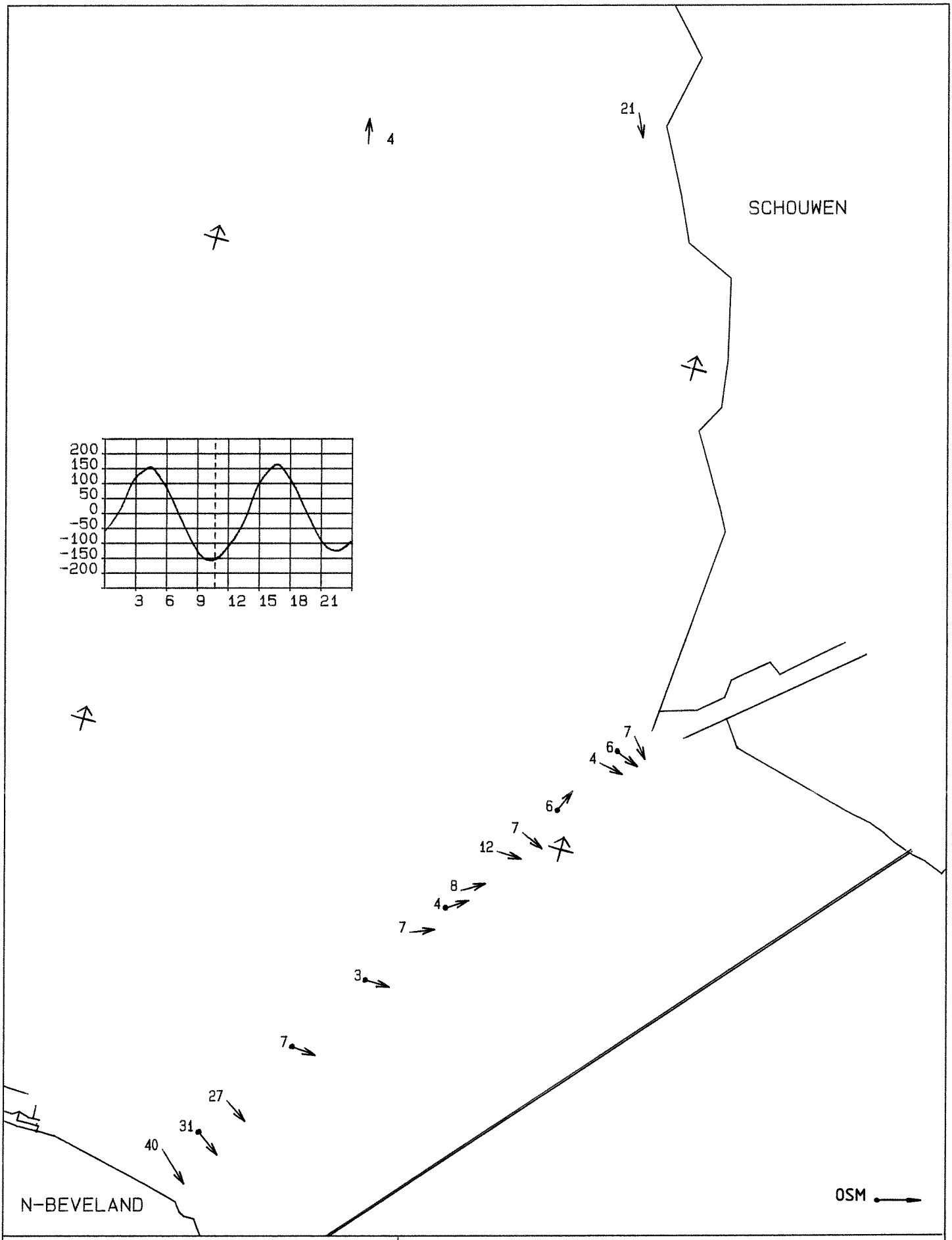


| | |
|---|---|
| MAANUUR : 6.0 | STROOMMETING EOS T3 RAAI III b |
| TIJD M.E.T. : 10.35 uur | DATUM : 890221 |
| WATERSTAND ZN : -156 cm | RIJKSWATERSTAAT |
| DIEPTE : GEMIDDELD | DIRECTIE ZEELAND |
| SCHAAL 1 : 30000. | MEETDIENST |
| STROOMSNELHEDEN IN cm/s | |

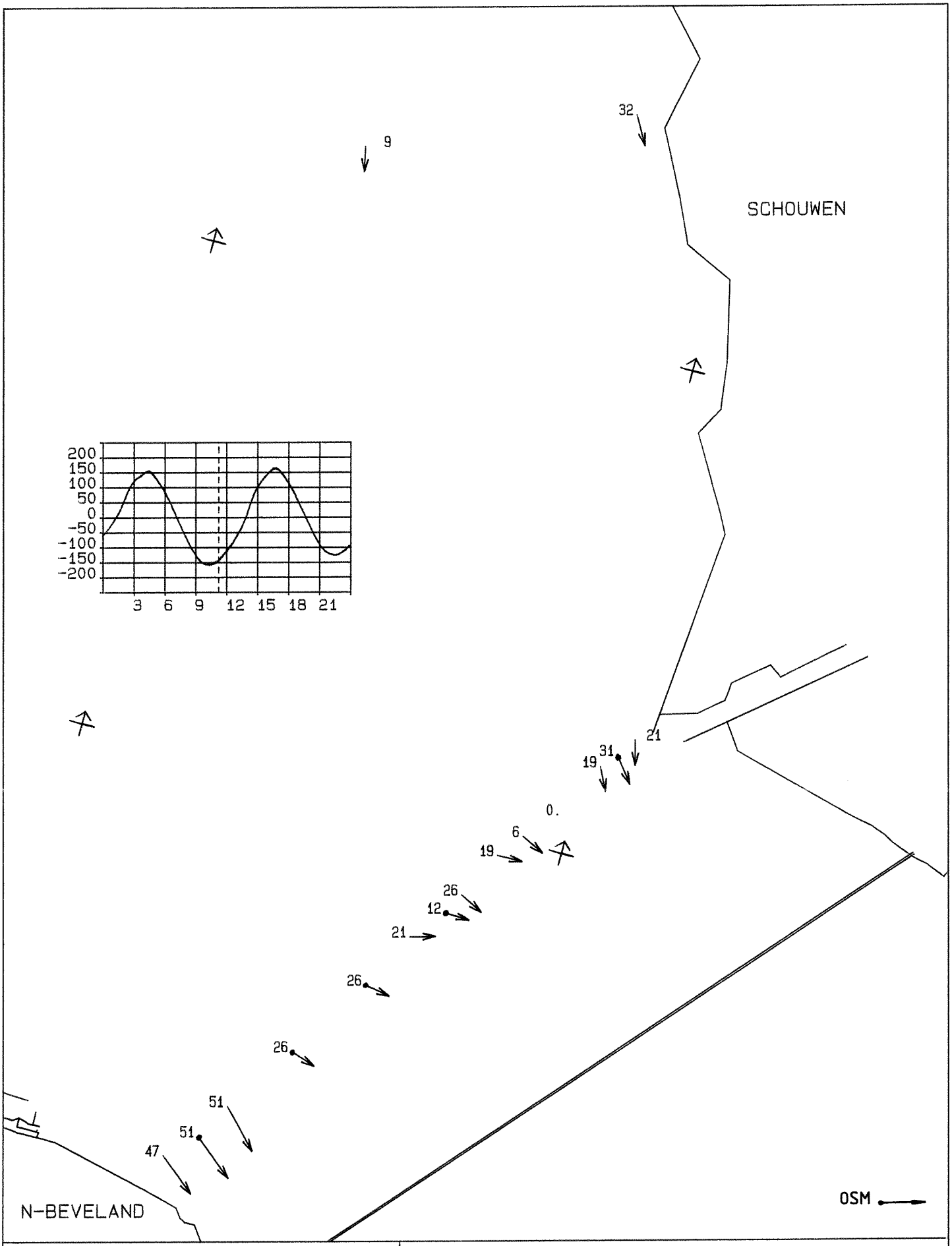


| | |
|---|---|
| MAANUUR : 6.5 | STROOMMETING EOS T3 RAAI III b |
| TIJD M.E.T. : 11.06 uur | DATUM : 890221 |
| WATERSTAND ZN : -146 cm | |
| DIEPTE : GEMIDDELD | RIJKSWATERSTAAT |
| SCHAAL 1 : 30000. | DIRECTIE ZEELAND |
| STROOMSNELHEDEN IN cm/s | MEETDIENST |

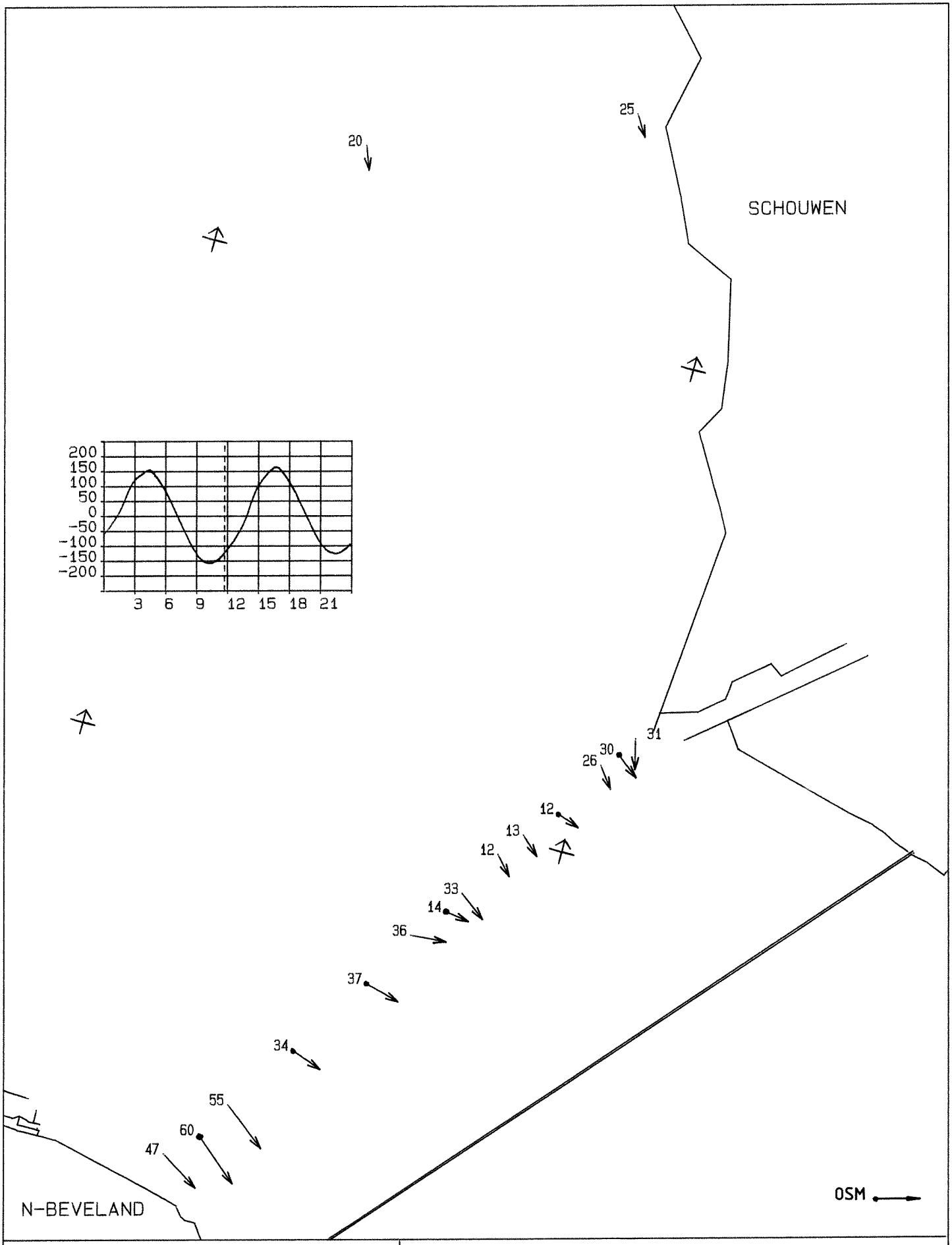


| | |
|---|---|
| MAANUUR : 7.0 | STROOMMETING EOS T3 RAAI III b |
| TIJD M.E.T. : 11.37 uur | DATUM : 890221 |
| WATERSTAND ZN : -127 cm | RIJKSWATERSTAAT |
| DIEPTE : GEMIDDELD | DIRECTIE ZEELAND |
| SCHAAL 1 : 30000. | MEETDIENST |
| STROOMSNELHEDEN IN cm/s | |

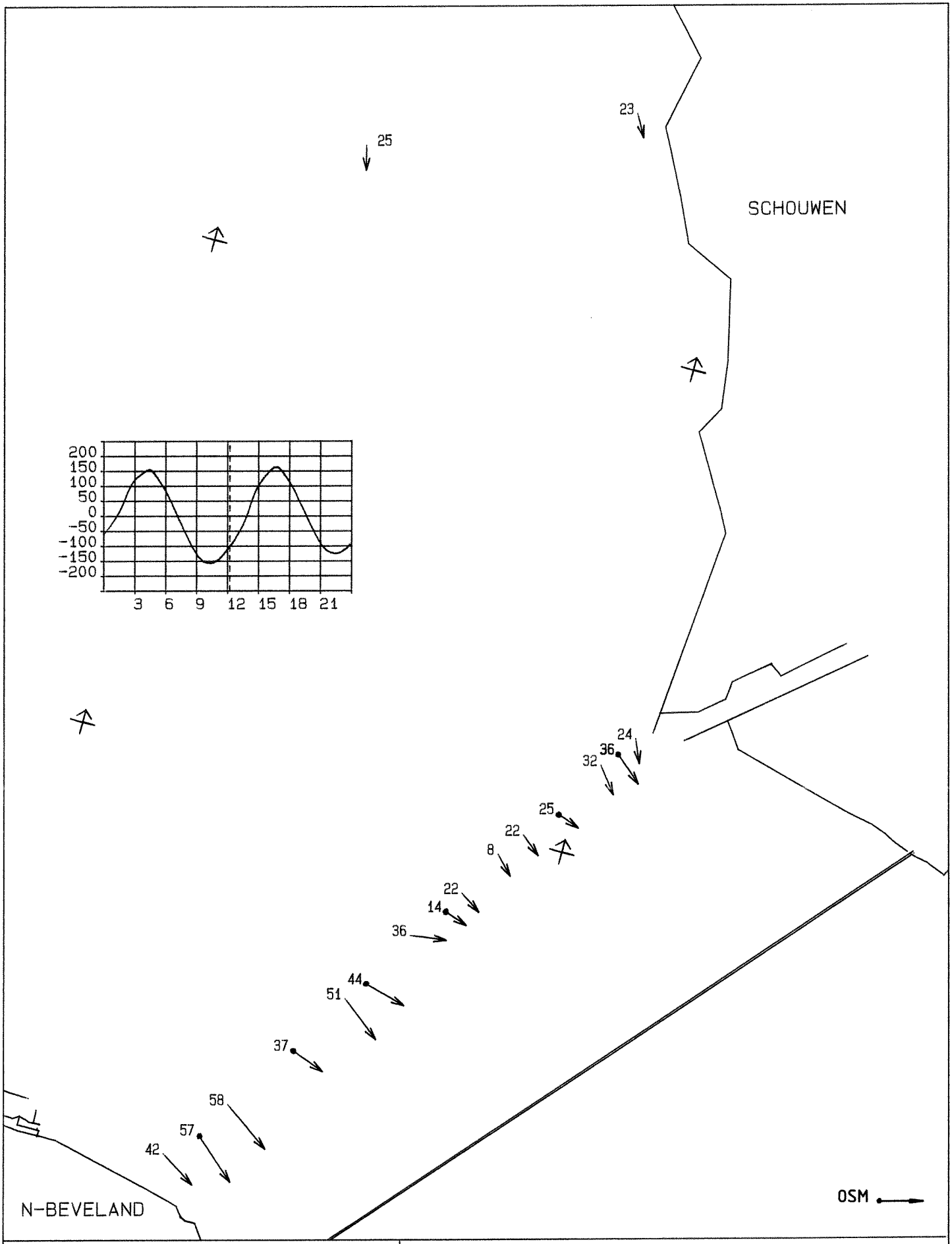


| | |
|---|---|
| MAANUUR : 7.5 | STROOMMETING EOS T3 RAAI III b |
| TIJD M.E.T. : 12.08 uur | DATUM : 890221 |
| WATERSTAND ZN : -104 cm | RIJKSWATERSTAAT |
| DIEPTE : GEMIDDELD | DIRECTIE ZEELAND |
| SCHAAL 1 : 30000. | MEETDIENST |
| STROOMSNELHEDEN IN cm/s | |

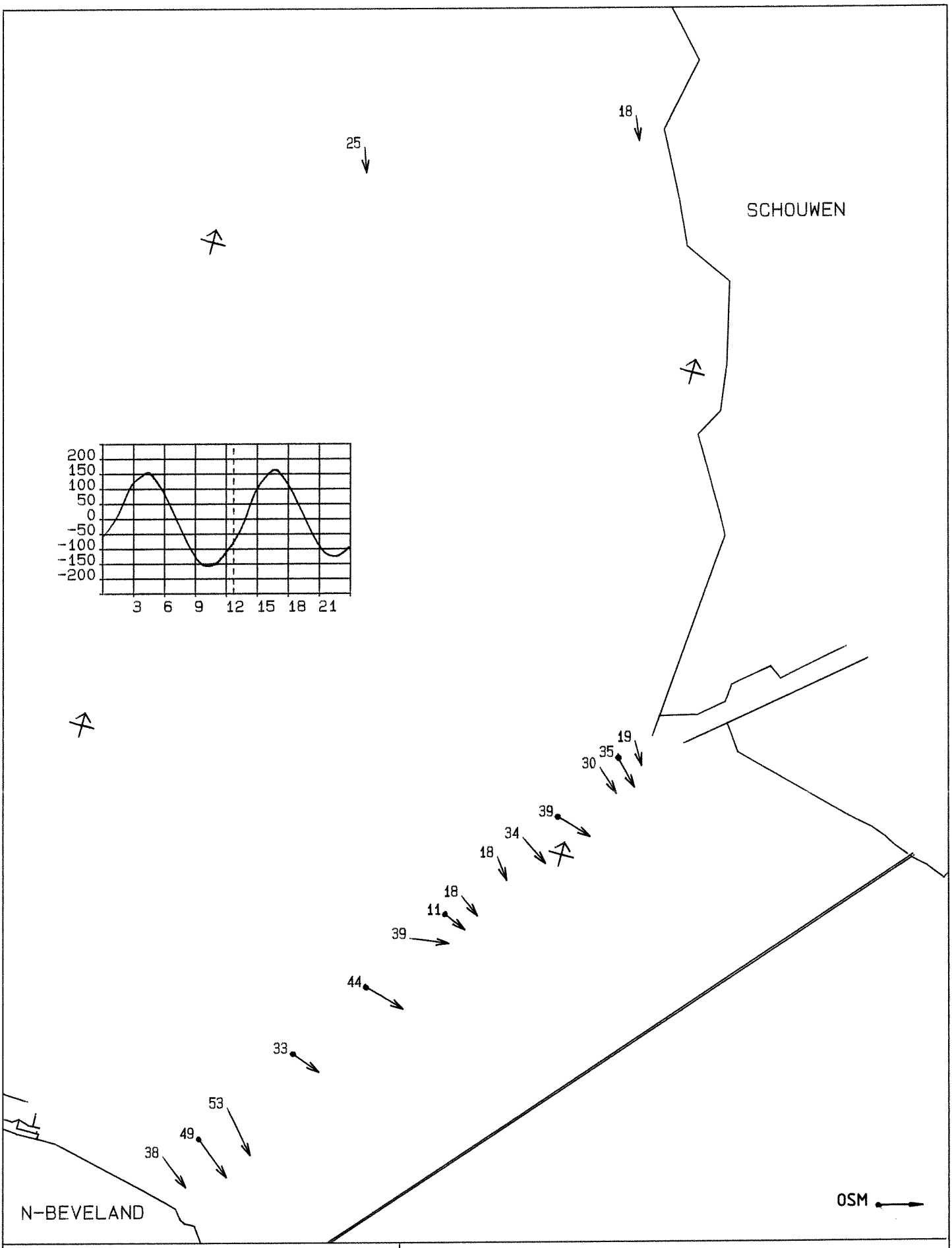


| | |
|---|---|
| MAANUUR : 8.0<br>TIJD M.E.T. : 12.38 uur<br>WATERSTAND ZN : -81 cm<br>DIEPTE : GEMIDDELD<br>SCHAAL 1 : 30000.<br>STROOMSNELHEDEN IN cm/s | STROOMMETING EOS T3 RAAI III b<br>DATUM : 890221<br>RIJKSWATERSTAAT<br>DIRECTIE ZEELAND<br>MEETDIENST |

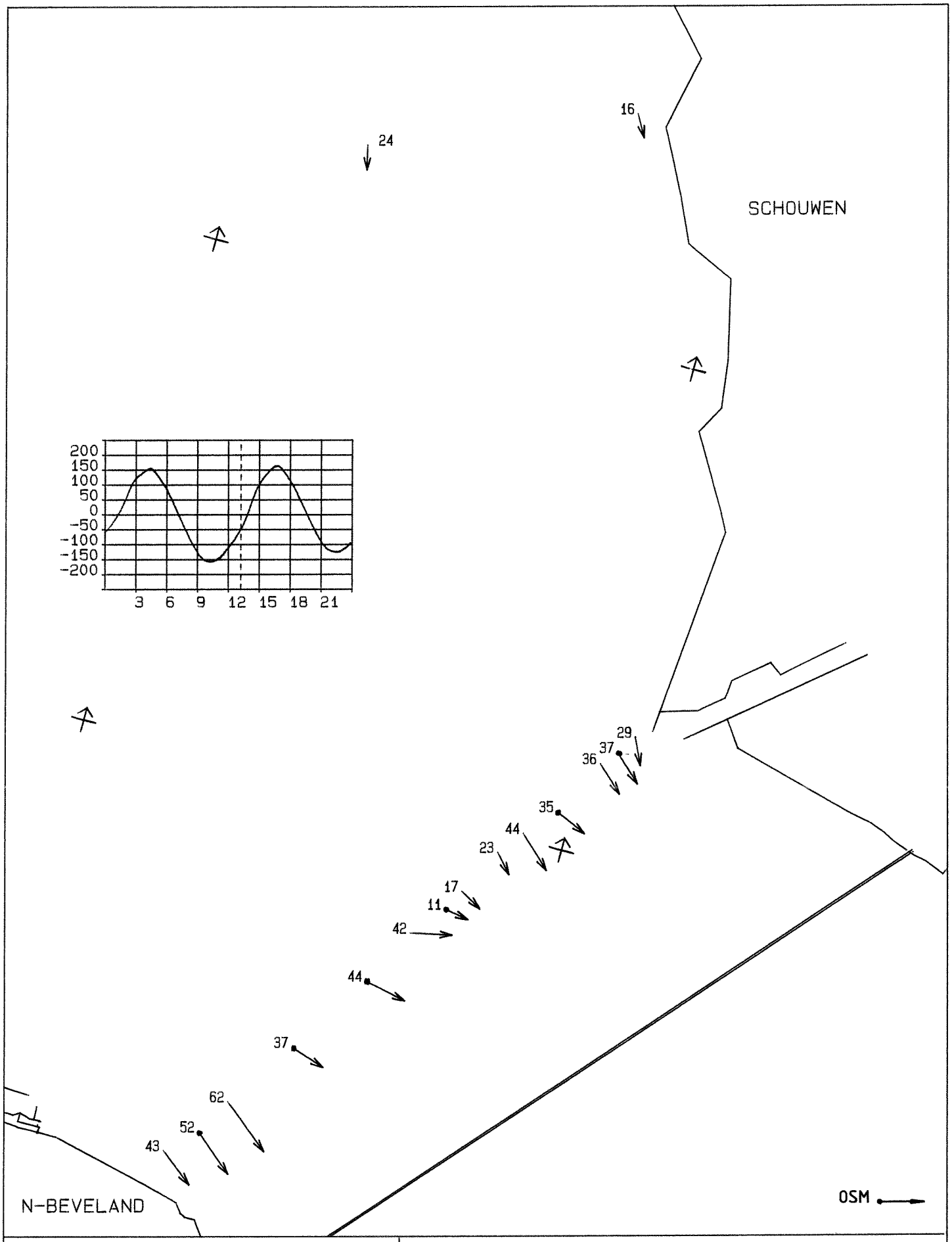


| | |
|---|---|
| MAANUUR : 8.5<br>TIJD M.E.T. : 13.09 uur<br>WATERSTAND ZN : -51 cm<br>DIEPTE : GEMIDDELD<br>SCHAAL 1 : 30000.<br>STROOMSNELHEDEN IN cm/s | STROOMMETING EOS T3 RAAI III b<br>DATUM : 890221<br>RIJKSWATERSTAAT<br>DIRECTIE ZEELAND<br>MEETDIENST |

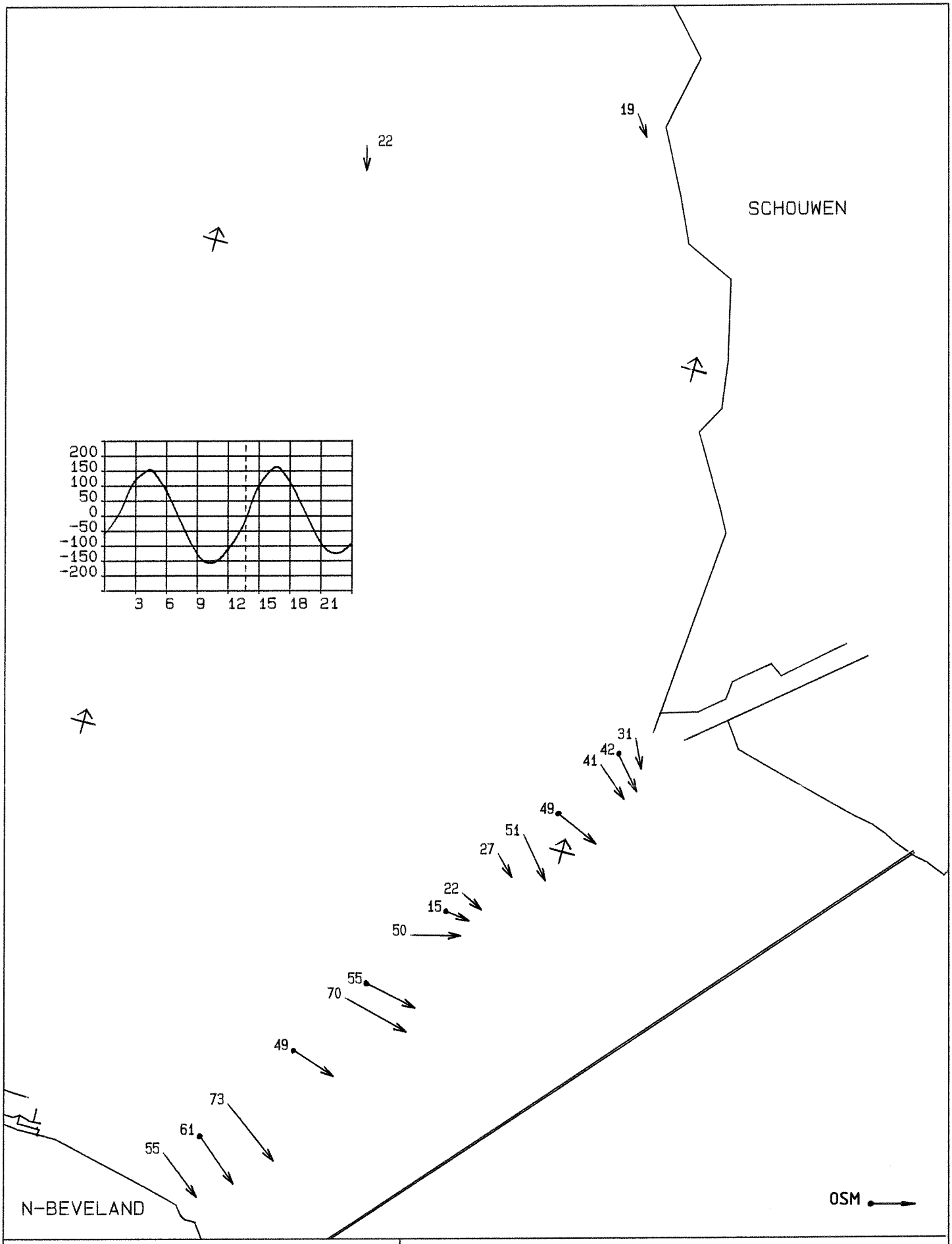


| | |
|---|---|
| MAANUUR : 9.0 | STROOMMETING EOS T3 RAAI III b |
| TIJD M.E.T. : 13.40 uur | DATUM : 890221 |
| WATERSTAND ZN : -15 cm | RIJKSWATERSTAAT |
| DIEPTE : GEMIDDELD | DIRECTIE ZEELAND |
| SCHAAL 1 : 30000. | MEETDIENST |
| STROOMSNELHEDEN IN cm/s | |

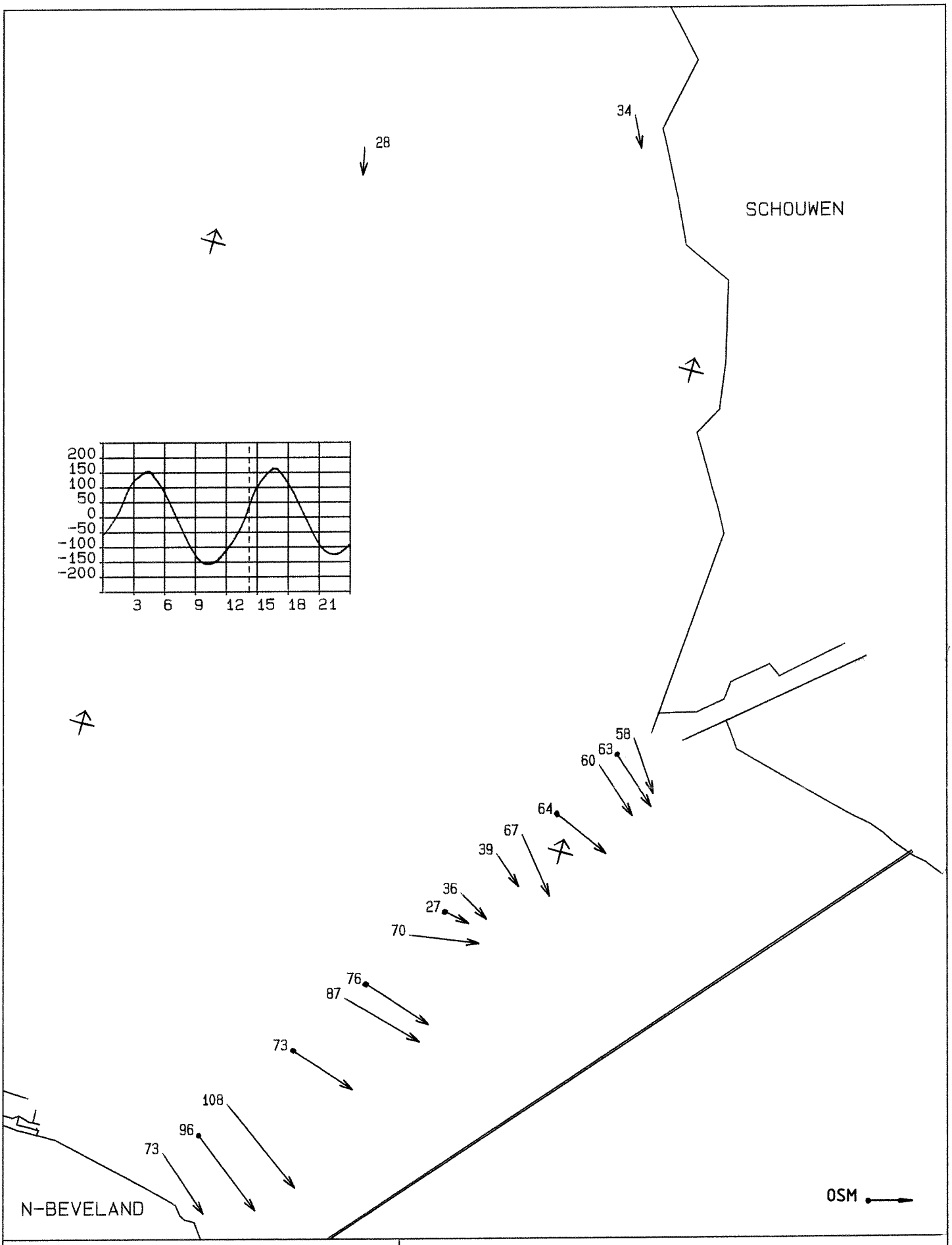


| | |
|---|---|
| MAANUUR : 9.5 | STROOMMETING EOS T3 RAAI III b |
| TIJD M.E.T. : 14.11 uur | DATUM : 890221 |
| WATERSTAND ZN : 34 cm | |
| DIEPTE : GEMIDDELD | RIJKSWATERSTAAT |
| SCHAAL 1 : 30000. | DIRECTIE ZEELAND |
| STROOMSNELHEDEN IN cm/s | MEETDIENST |

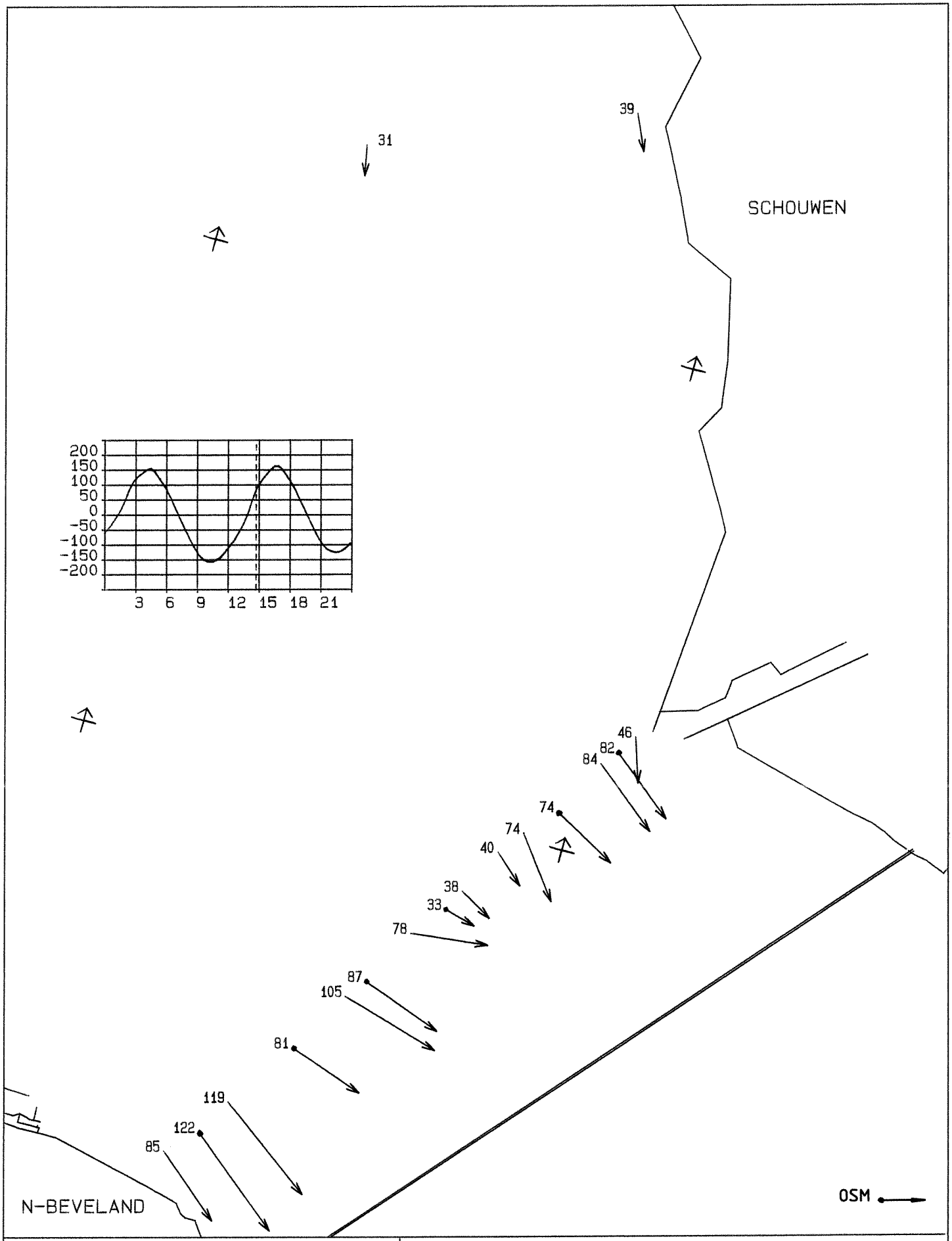


| | |
|---|---|
| MAANUUR : 10.0<br>TIJD M.E.T. : 14.42 uur<br>WATERSTAND ZN : 82 cm<br>DIEPTE : GEMIDDELD<br>SCHAAL 1 : 30000.<br>STROOMSNELHEDEN IN cm/s | STROOMMETING EOS T3 RAAI III b<br>DATUM : 890221<br>RIJKSWATERSTAAT<br>DIRECTIE ZEELAND<br>MEETDIENST |

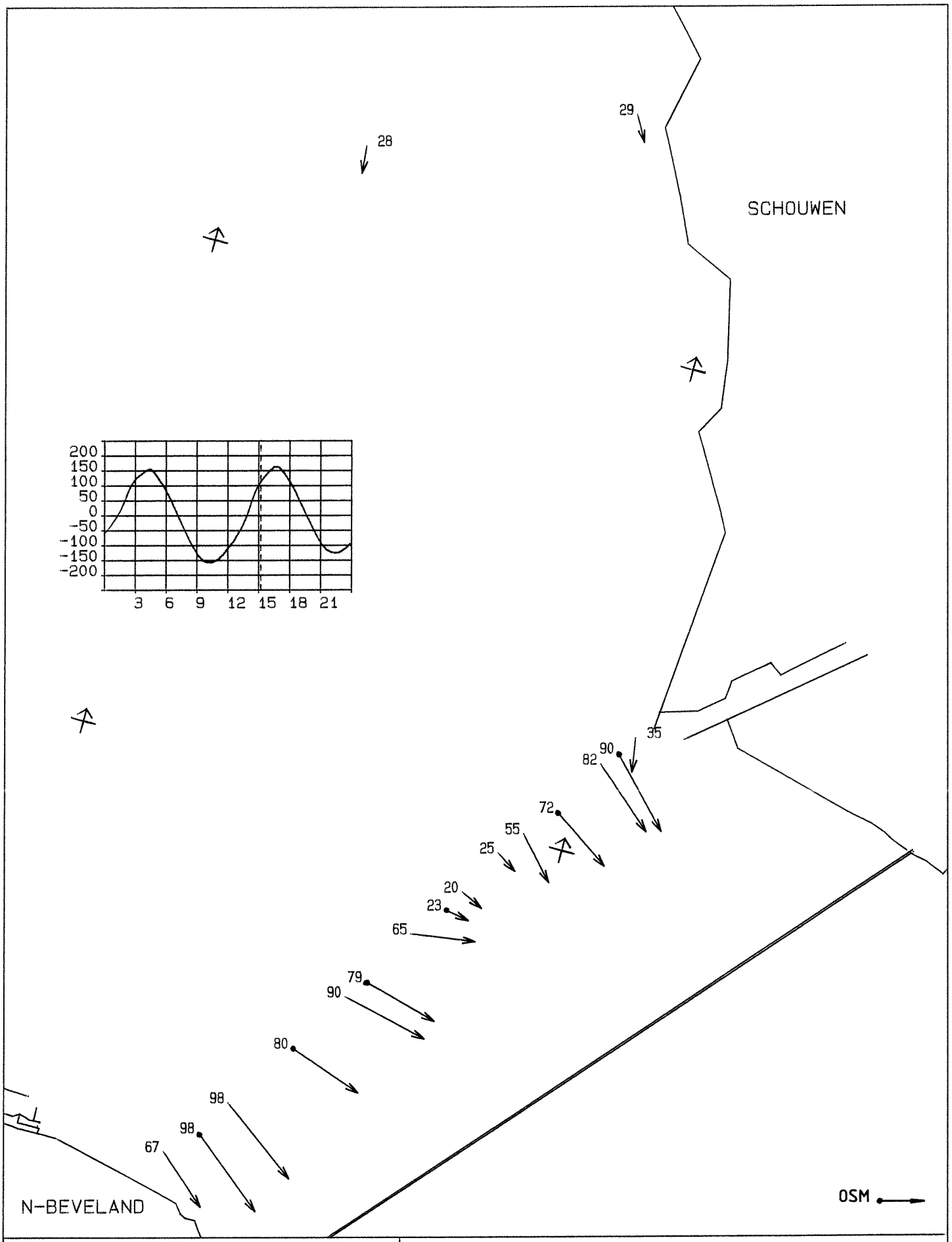


| | |
|---|---|
| MAANUUR : 10.5<br>TIJD M.E.T. : 15.13 uur<br>WATERSTAND ZN : 114 cm<br>DIEPTE : GEMIDDELD<br>SCHAAL 1 : 30000.<br>STROOMSNELHEDEN IN cm/s | STROOMMETING EOS T3 RAAI III b<br>DATUM : 890221<br>RIJKSWATERSTAAT<br>DIRECTIE ZEELAND<br>MEETDIENST |

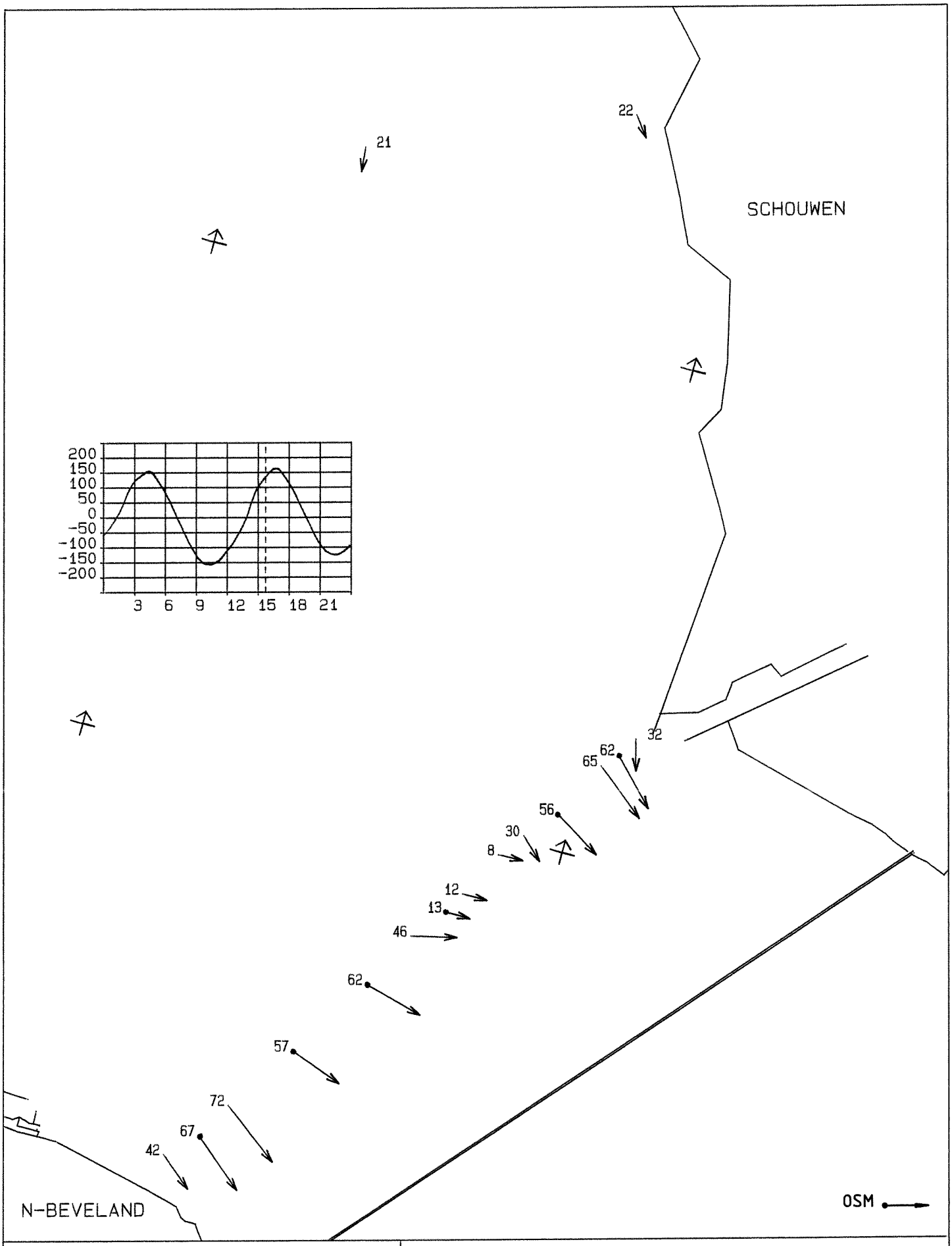


| | |
|---|---|
| MAANUUR : 11.0 | STROOMMETING EOS T3 RAAI III b |
| TIJD M.E.T. : 15.43 uur | DATUM : 890221 |
| WATERSTAND ZN : 136 cm | |
| DIEPTE : GEMIDDELD | RIJKSWATERSTAAT |
| SCHAAL 1 : 30000. | DIRECTIE ZEELAND |
| STROOMSNELHEDEN IN cm/s | MEETDIENST |

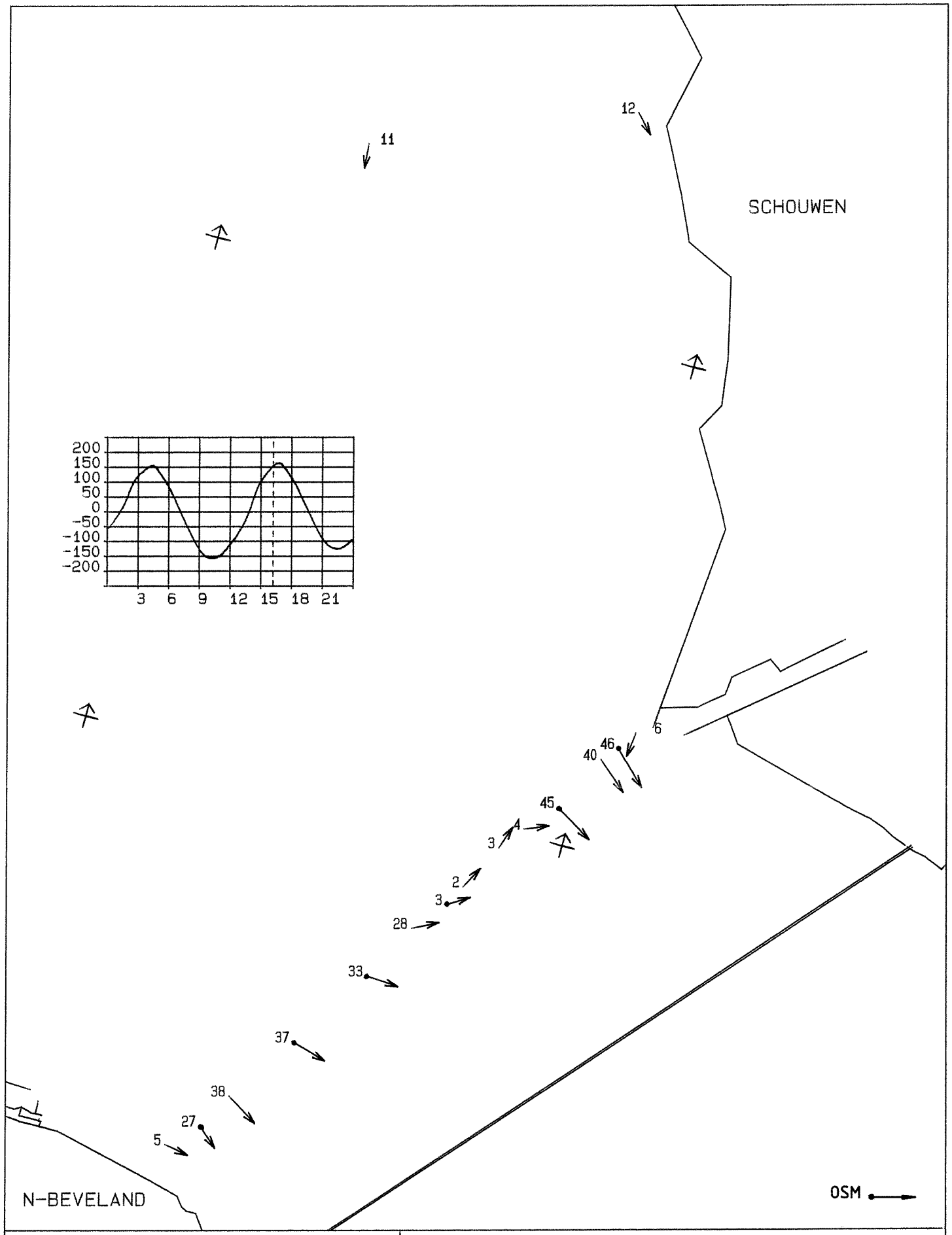


| | |
|---|---|
| MAANUUR : 11.5<br>TIJD M.E.T. : 16.14 uur<br>WATERSTAND ZN : 155 cm<br>DIEPTE : GEMIDDELD<br>SCHAAL 1 : 30000.<br>STROOMSNELHEDEN IN cm/s | STROOMMETING EOS T3 RAAI III b<br>DATUM : 890221<br>RIJKSWATERSTAAT<br>DIRECTIE ZEELAND<br>MEETDIENST |

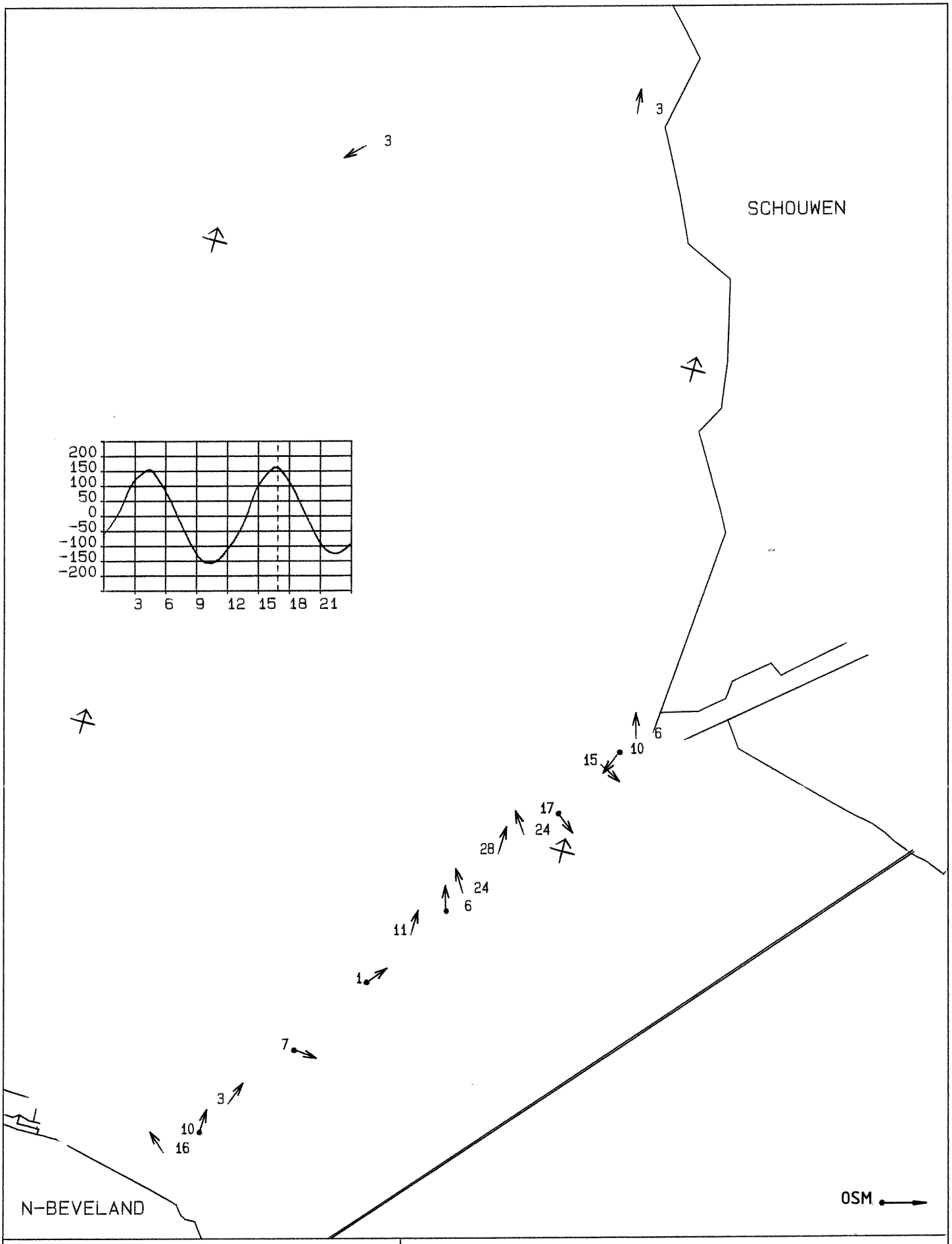


| | |
|---|---|
| MAANUUR : 0.0 | STROOMMETING EOS T3 RAAI III b |
| TIJD M.E.T. : 16.45 uur | DATUM : 890221 |
| WATERSTAND ZN : 163 cm | |
| DIEPTE : GEMIDDELD | RIJKSWATERSTAAT |
| SCHAAL 1 : 30000. | DIRECTIE ZEELAND |
| STROOMSNELHEDEN IN cm/s | MEETDIENST |

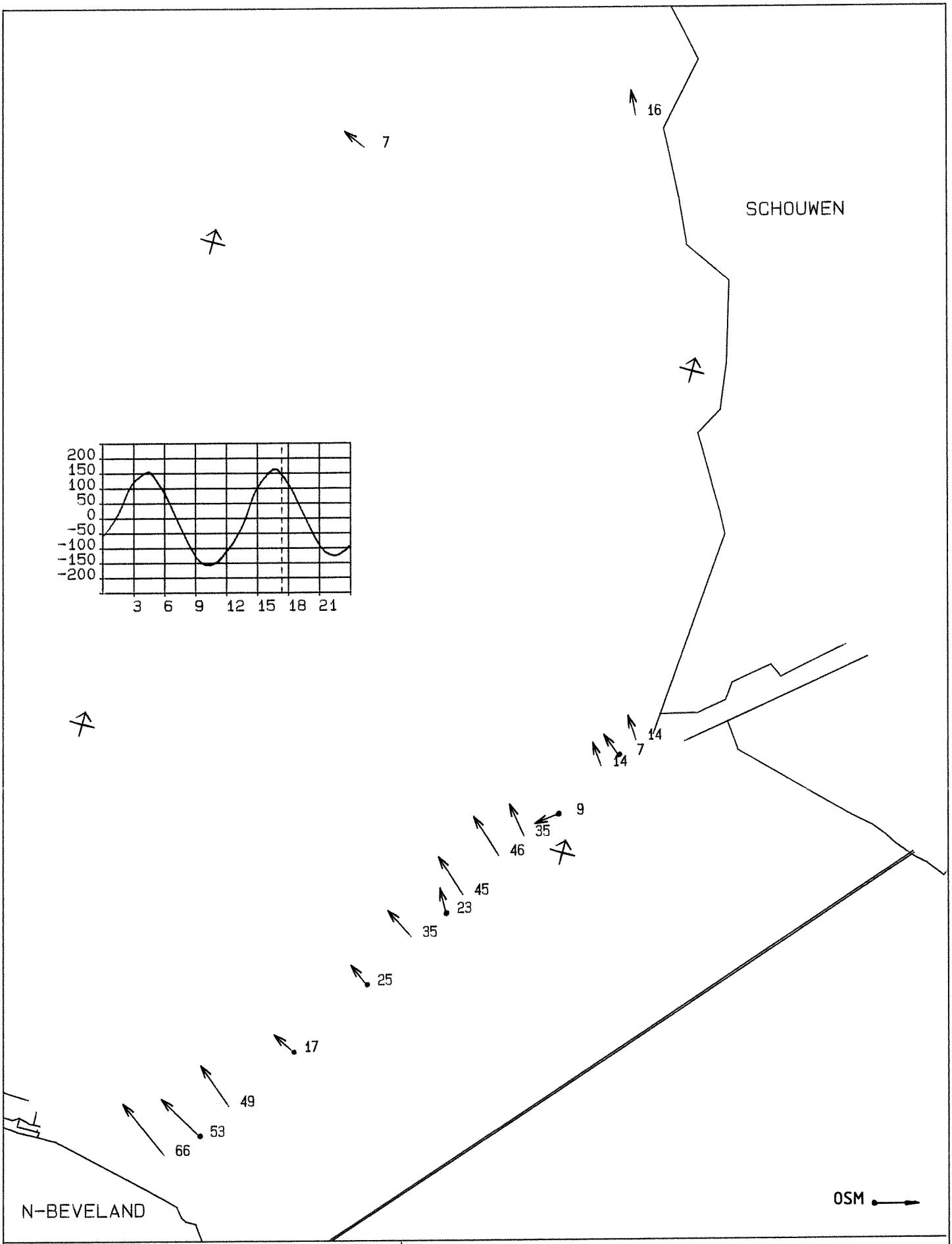


| | |
|---|---|
| MAANUUR : 5 | STROOMMETING EOS T3 RAAI III b |
| TIJD M.E.T. : 17.15 uur | DATUM : 890221 |
| WATERSTAND ZN : 150 cm | |
| DIEPTE : GEMIDDELD | RIJKSWATERSTAAT |
| SCHAAL 1 : 30000. | DIRECTIE ZEELAND |
| STROOMSNELHEDEN IN cm/s | MEETDIENST |

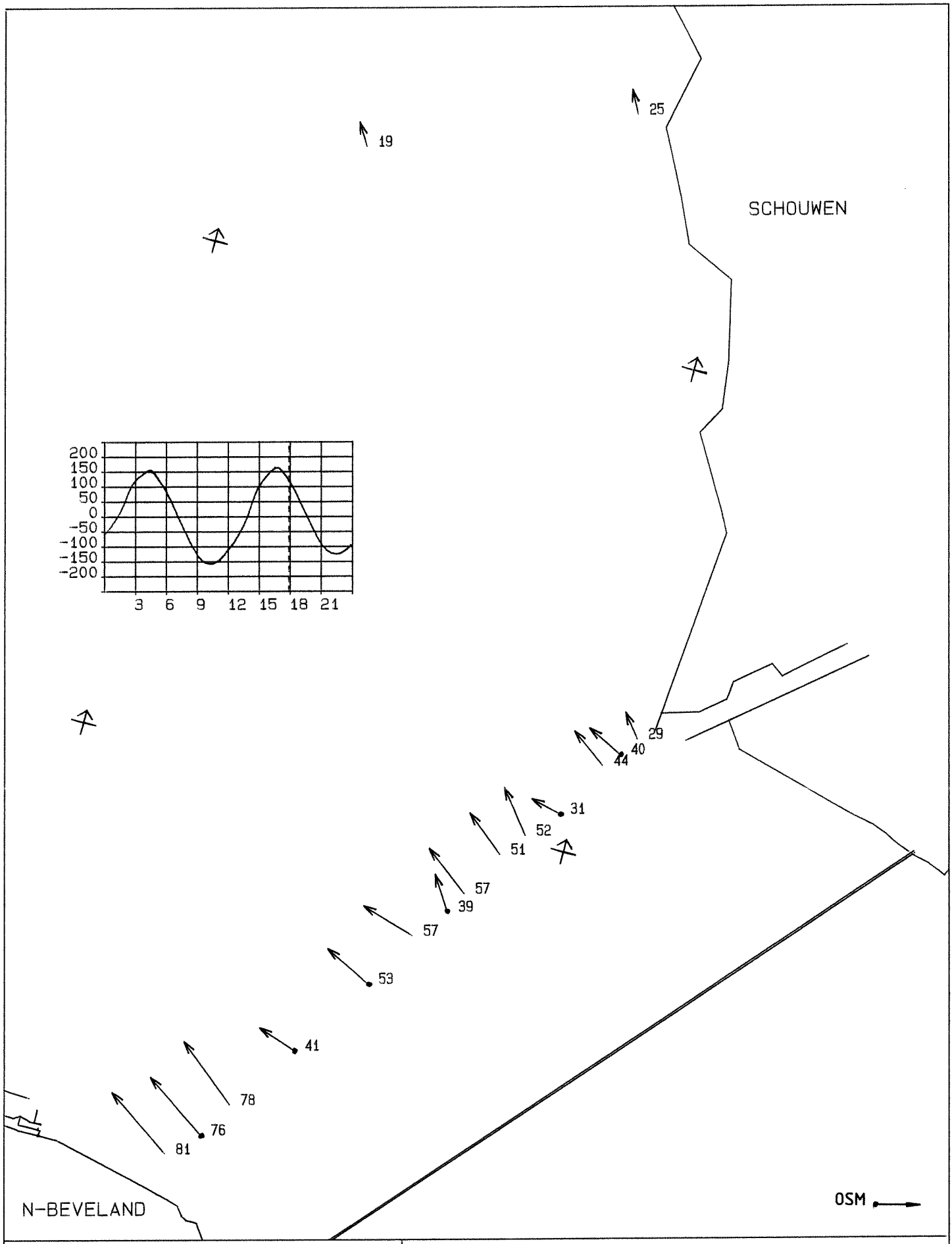


| | |
|---|---|
| MAANUUR : 1.0 | STROOMMETING EOS T3 RAAI III b |
| TIJD M.E.T. : 17.46 uur | DATUM : 890221 |
| WATERSTAND ZN : 125 cm | |
| DIEPTE : GEMIDDELD | RIJKSWATERSTAAT |
| SCHAAL 1 : 30000. | DIRECTIE ZEELAND |
| STROOMSNELHEDEN IN cm/s | MEETDIENST |

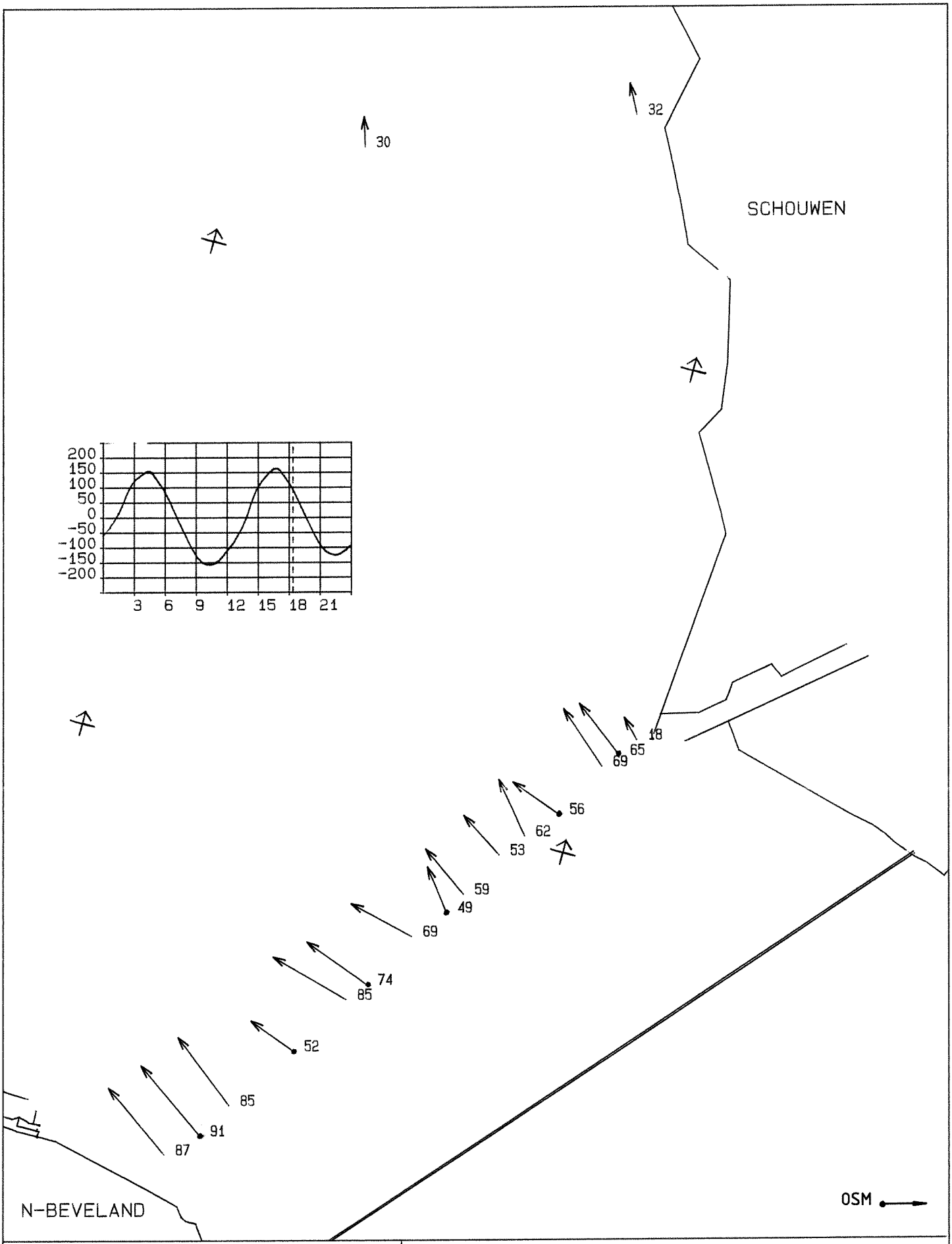


| | |
|---|---|
| MAANUUR : 1.5 | STROOMMETING EOS T3 RAAI III b |
| TIJD M.E.T. : 18.16 uur | DATUM : 890221 |
| WATERSTAND ZN : 97 cm | |
| DIEPTE : GEMIDDELD | RIJKSWATERSTAAT |
| SCHAAL 1 : 30000. | DIRECTIE ZEELAND |
| STROOMSNELHEDEN IN cm/s | MEETDIENST |

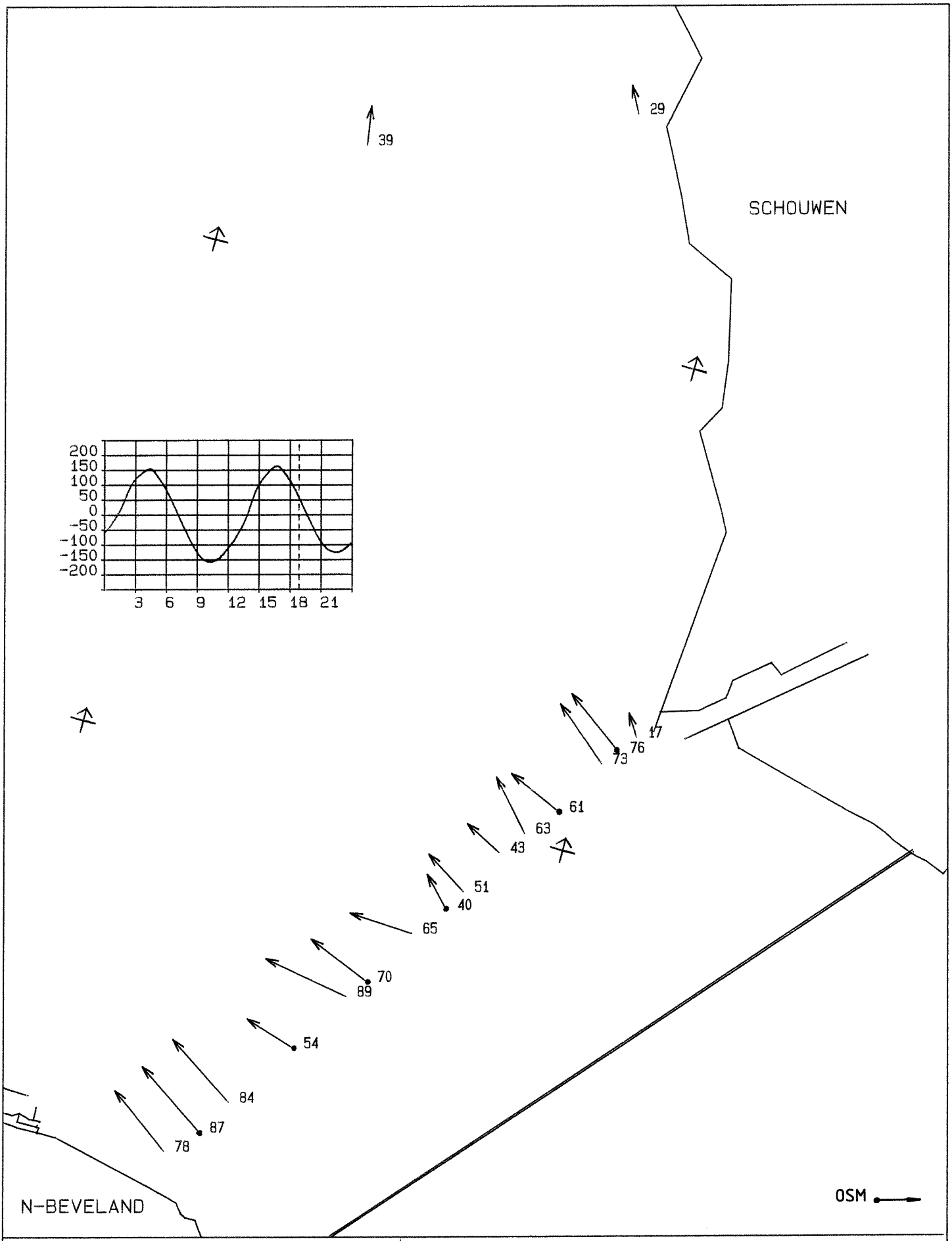


| | |
|---|---|
| MAANUUR : 2.0<br>TIJD M.E.T. : 18.47 uur<br>WATERSTAND ZN : 62 cm<br>DIEPTE : GEMIDDELD<br>SCHAAL 1 : 30000.<br>STROOMSNELHEDEN IN cm/s | STROOMMETING EOS T3 RAAI III b<br>DATUM : 890221<br>RIJKSWATERSTAAT<br>DIRECTIE ZEELAND<br>MEETDIENST |

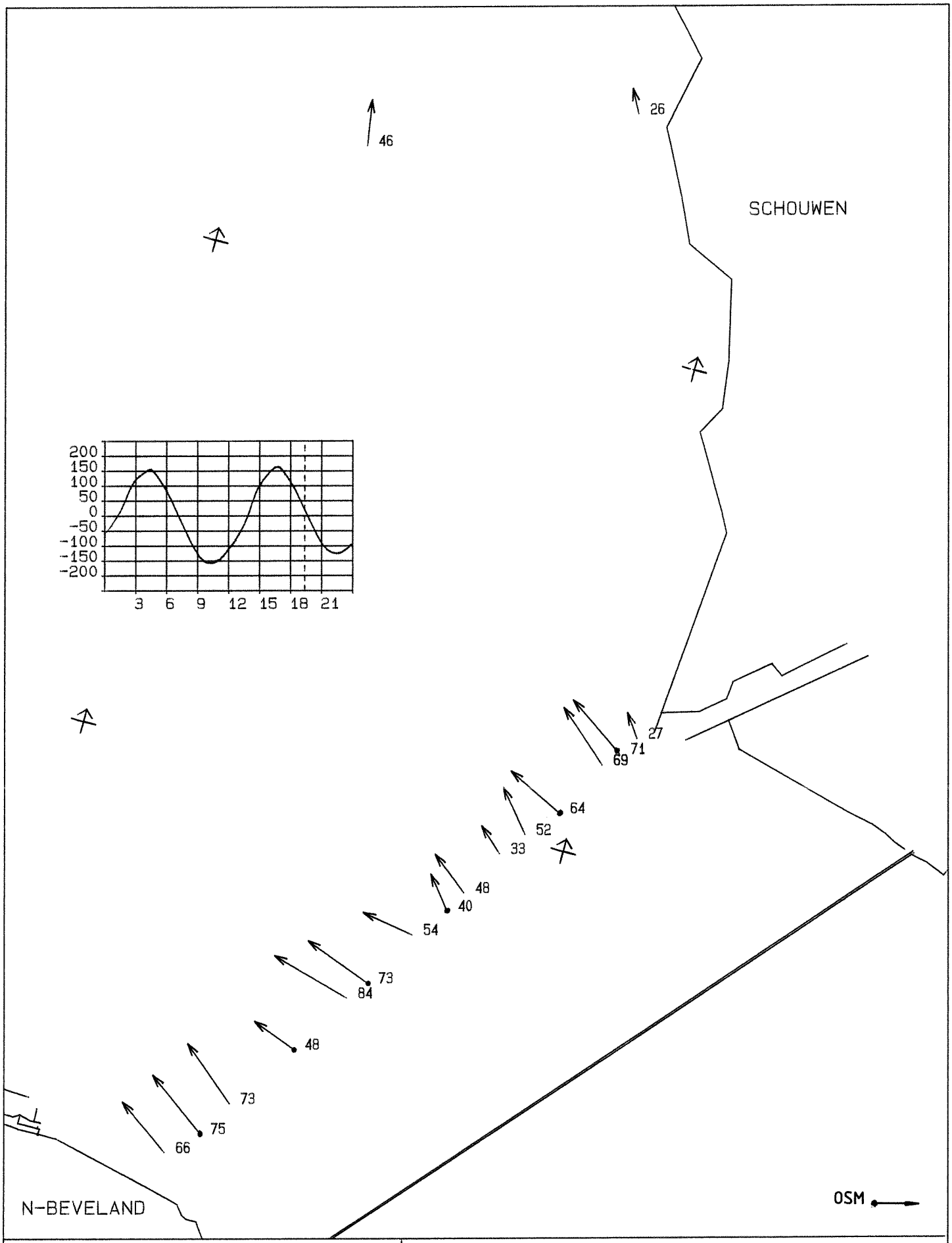


| | |
|---|---|
| MAANUUR : 2.5<br>TIJD M.E.T. : 19.17 uur<br>WATERSTAND ZN : 26 cm<br>DIEPTE : GEMIDDELD<br>SCHAAL 1 : 30000.<br>STROOMSNELHEDEN IN cm/s | STROOMMETING EOS T3 RAAI III b<br>DATUM : 890221<br>RIJKSWATERSTAAT<br>DIRECTIE ZEELAND<br>MEETDIENST |

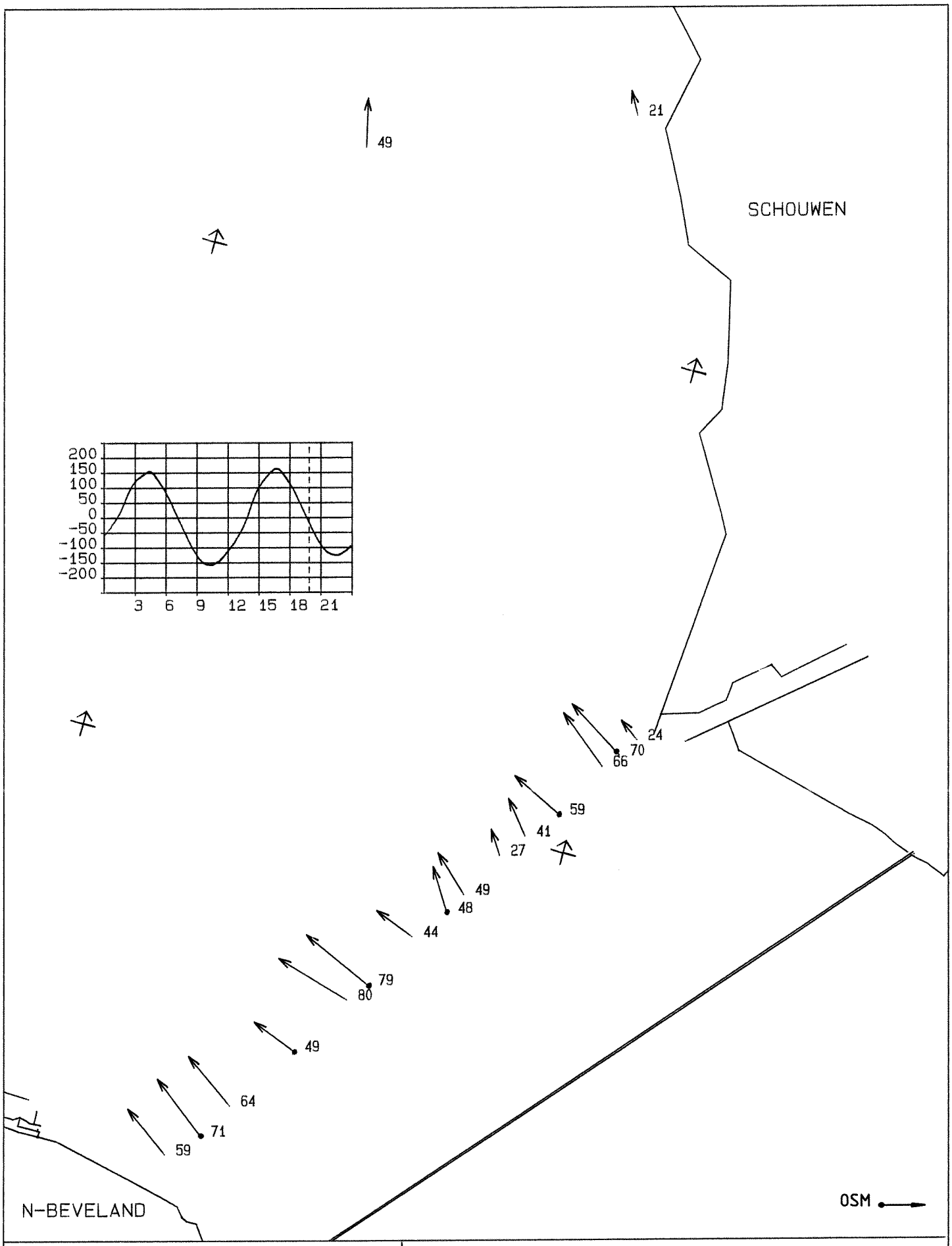


| | |
|---|---|
| MAANUUR : 3.0 | STROOMMETING EOS T3 RAAI III b |
| TIJD M.E.T. : 19.48 uur | DATUM : 890221 |
| WATERSTAND ZN : -13 cm | |
| DIEPTE : GEMIDDELD | RIJKSWATERSTAAT |
| SCHAAL 1 : 30000. | DIRECTIE ZEELAND |
| STROOMSNELHEDEN IN cm/s | MEETDIENST |

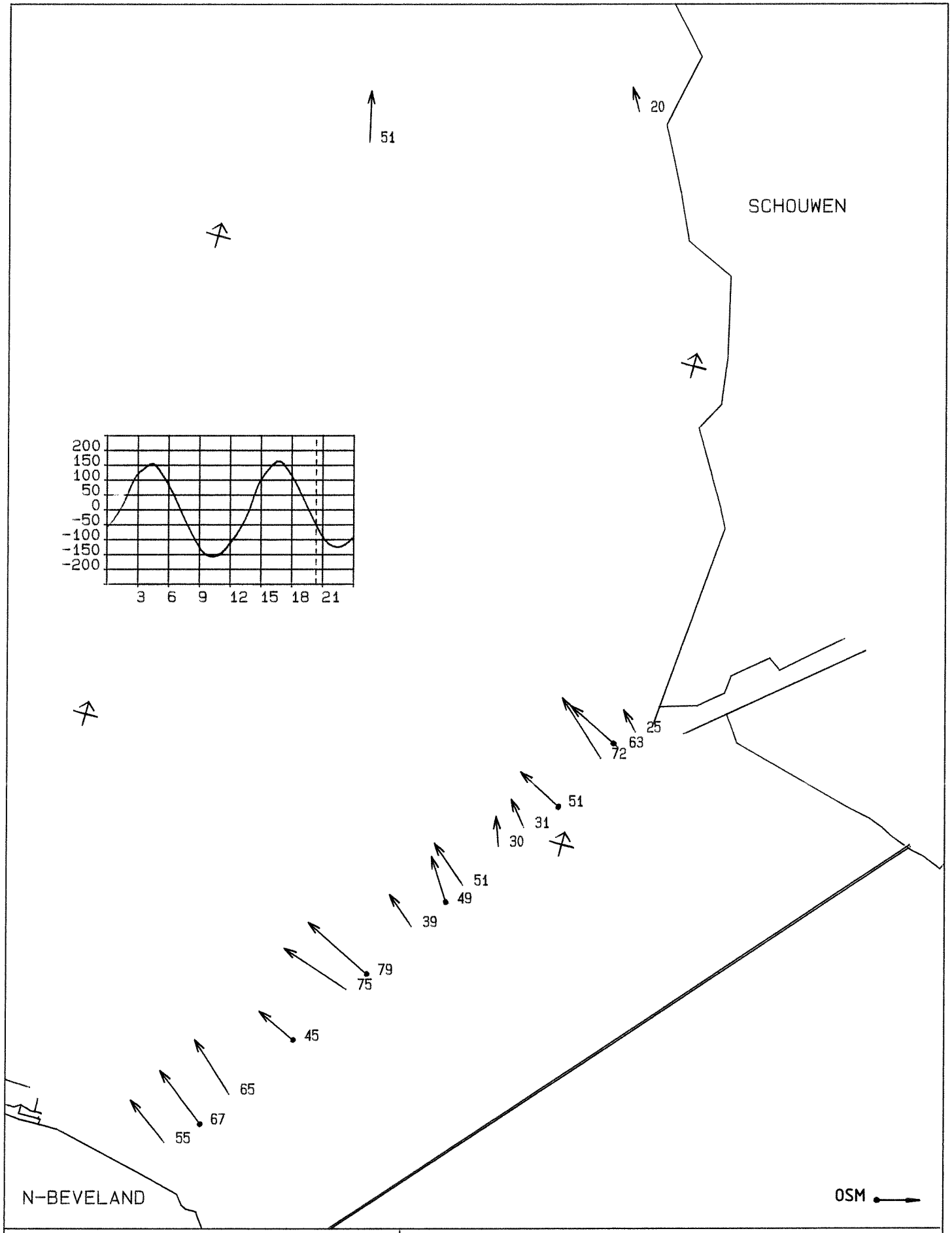


| | |
|---|---|
| MAANUUR : 3.5 | STROOMMETING EOS T3 RAAI III b |
| TIJD M.E.T. : 20.18 uur | DATUM : 890221 |
| WATERSTAND ZN : -48 cm | |
| DIEPTE : GEMIDDELD | RIJKSWATERSTAAT |
| SCHAAL 1 : 30000. | DIRECTIE ZEELAND |
| STROOMSNELHEDEN IN cm/s | MEETDIENST |

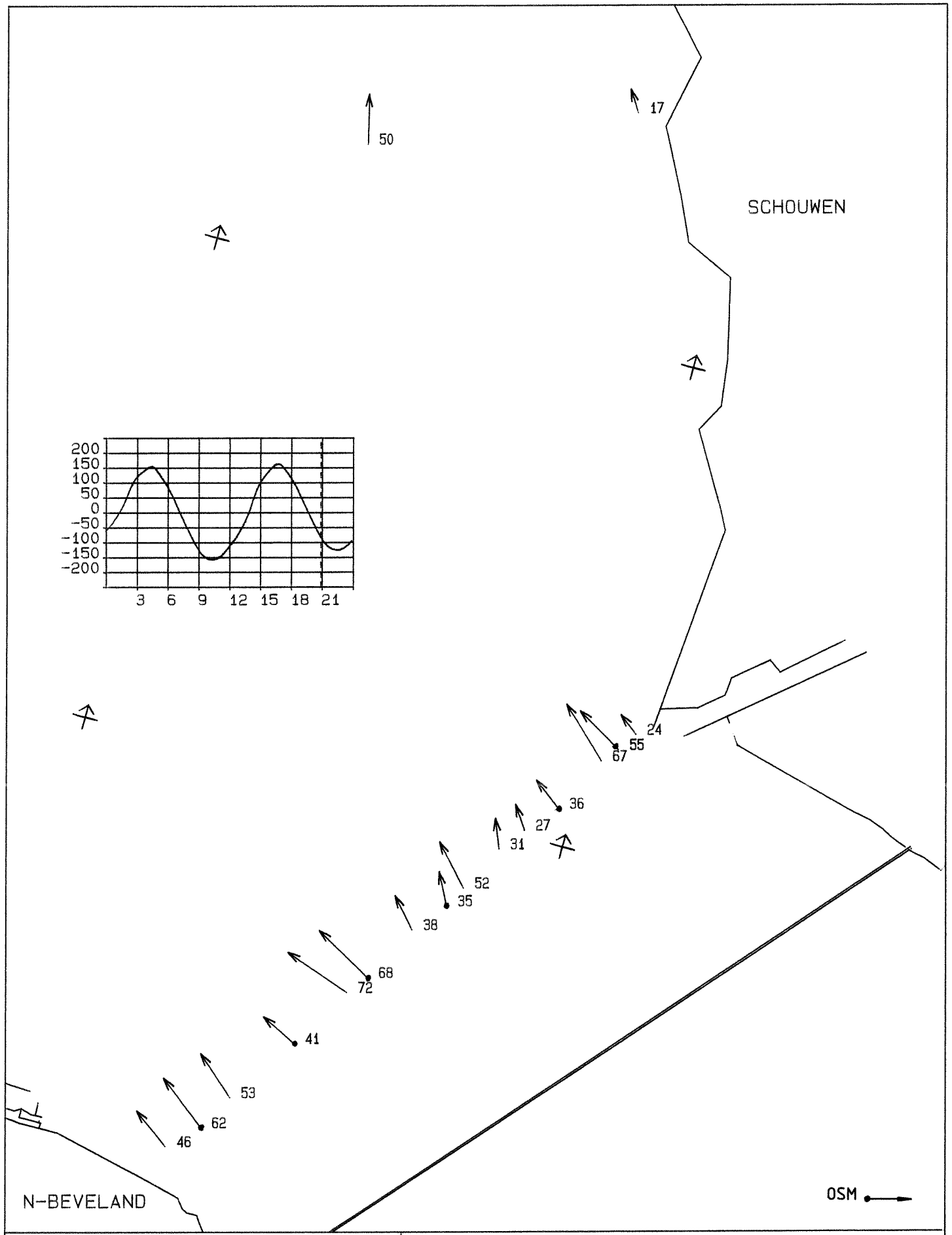


| | |
|---|---|
| MAANUUR : 4.0 | STROOMMETING EOS T3 RAAI III b |
| TIJD M.E.T. : 20.48 uur | DATUM : 890221 |
| WATERSTAND ZN : -81 cm | |
| DIEPTE : GEMIDDELD | RIJKSWATERSTAAT |
| SCHAAL 1 : 30000. | DIRECTIE ZEELAND |
| STROOMSNELHEDEN IN cm/s | MEETDIENST |

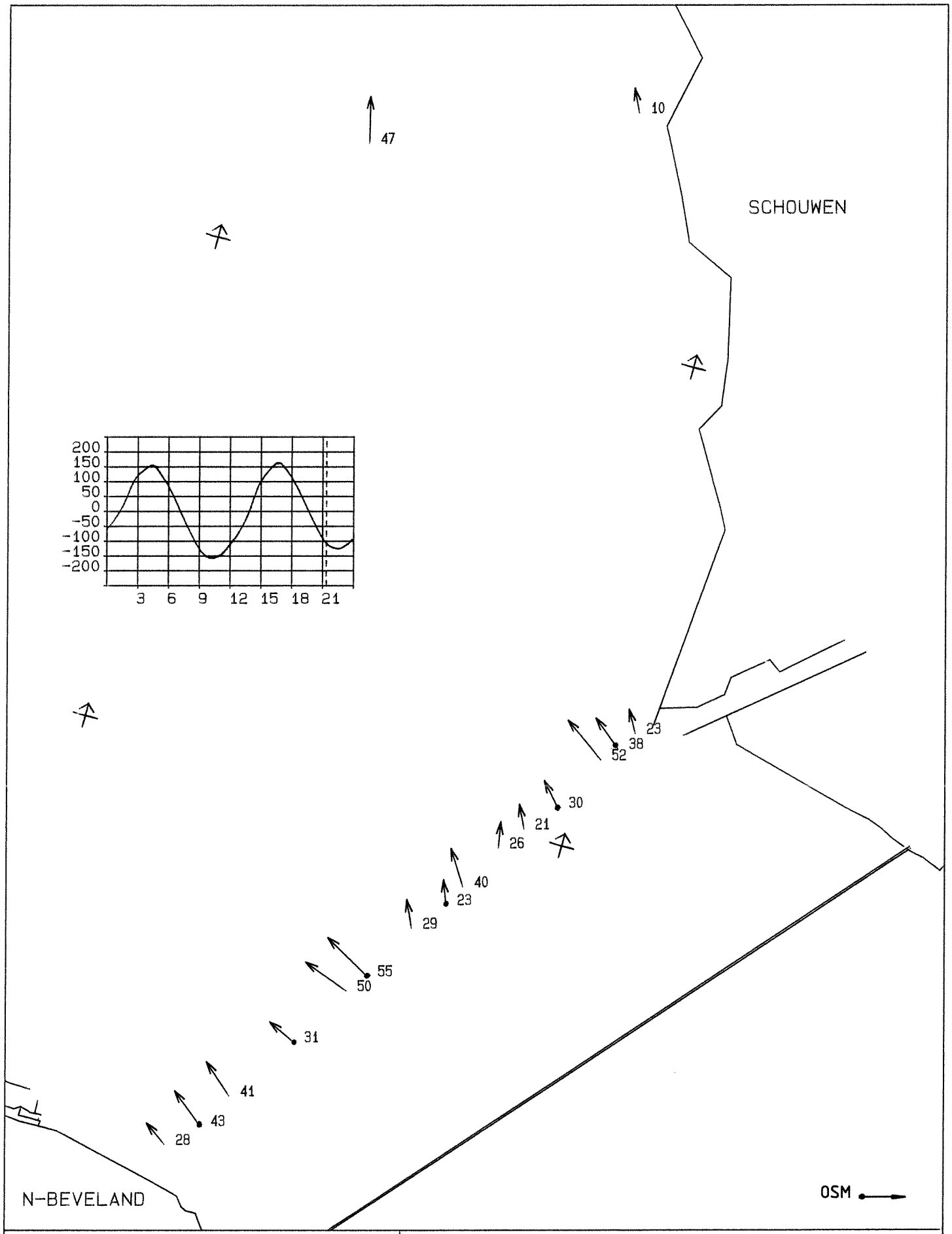


| | |
|---|---|
| MAANUUR : 4.5 | STROOMMETING EOS T3 RAAI III b |
| TIJD M.E.T. : 21.19 uur | DATUM : 890221 |
| WATERSTAND ZN : -105 cm | |
| DIEPTE : GEMIDDELD | RIJKSWATERSTAAT |
| SCHAAL 1 : 30000. | DIRECTIE ZEELAND |
| STROOMSNELHEDEN IN cm/s | MEETDIENST |

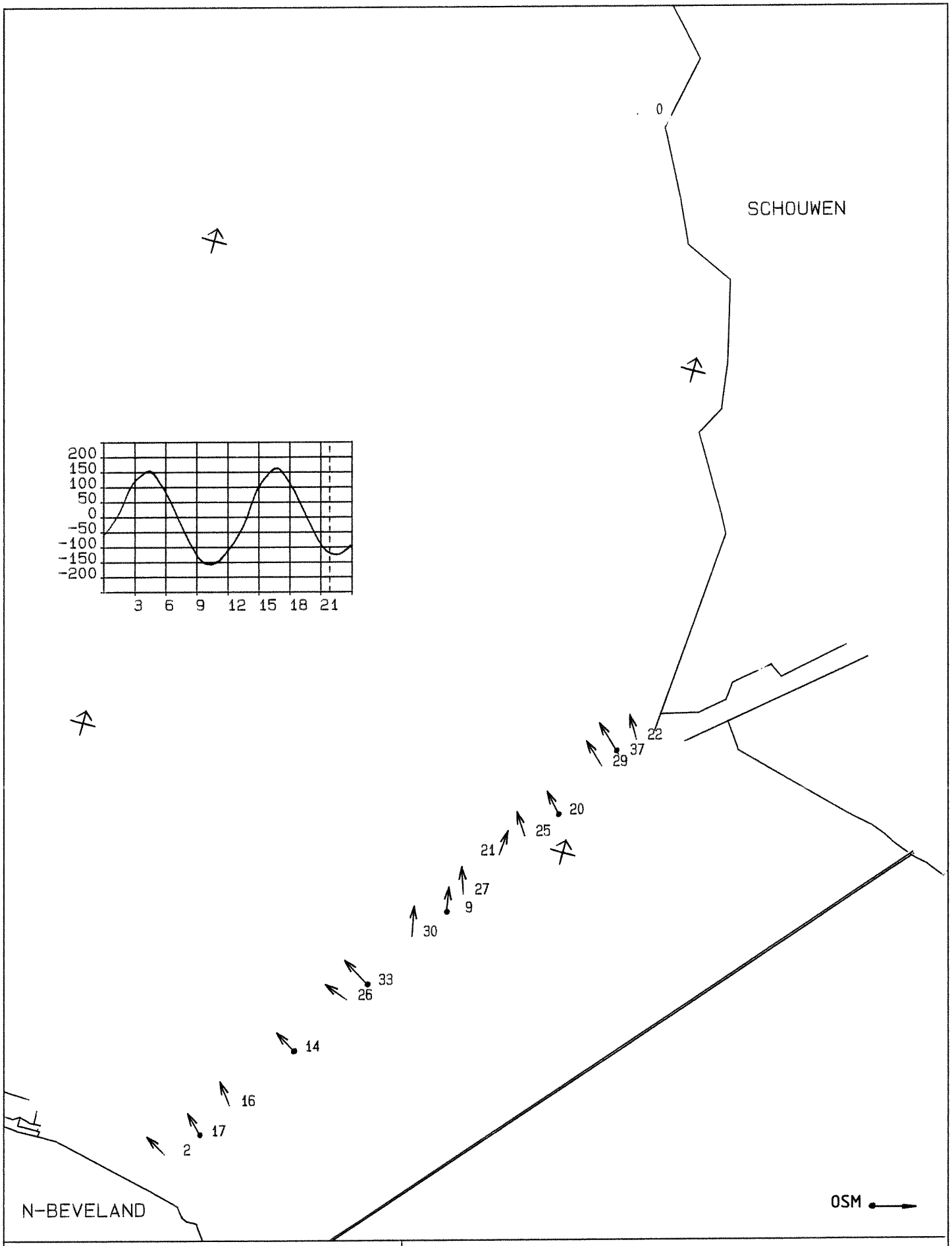


| | |
|---|---|
| MAANUUR : 5.0 | STROOMMETING EOS T3 RAAI III b |
| TIJD M.E.T. : 21.49 uur | DATUM : 890221 |
| WATERSTAND ZN : -120 cm | RIJKSWATERSTAAT |
| DIEPTE : GEMIDDELD | DIRECTIE ZEELAND |
| SCHAAL 1 : 30000. | MEETDIENST |
| STROOMSNELHEDEN IN cm/s | |

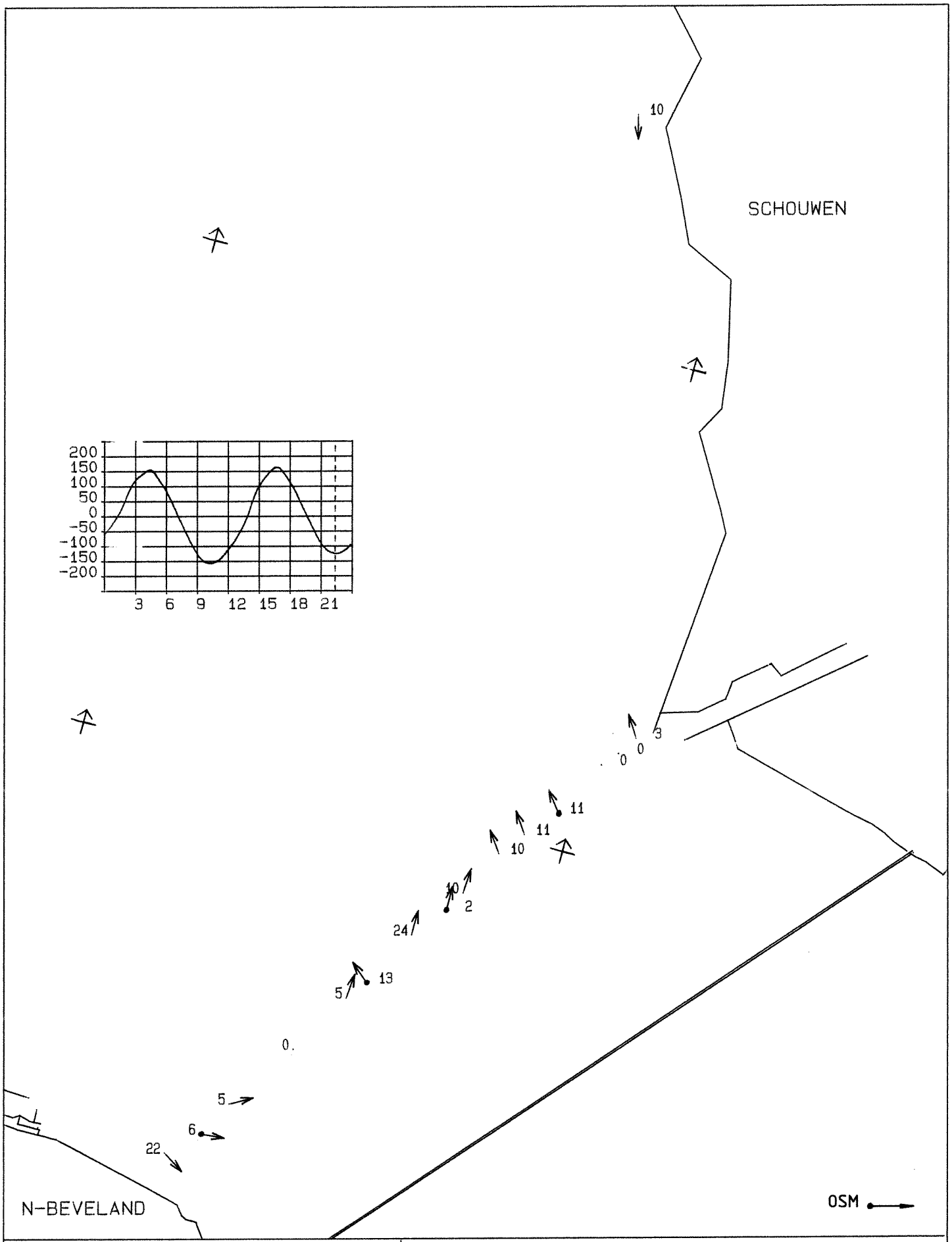


| | |
|---|---|
| MAANUUR : 5.5 | STROOMMETING EOS T3 RAAI III b |
| TIJD M.E.T. : 22.20 uur | DATUM : 890221 |
| WATERSTAND ZN : -126 cm | |
| DIEPTE : GEMIDDELD | RIJKSWATERSTAAT |
| SCHAAL 1 : 30000. | DIRECTIE ZEELAND |
| STROOMSNELHEDEN IN cm/s | MEETDIENST |

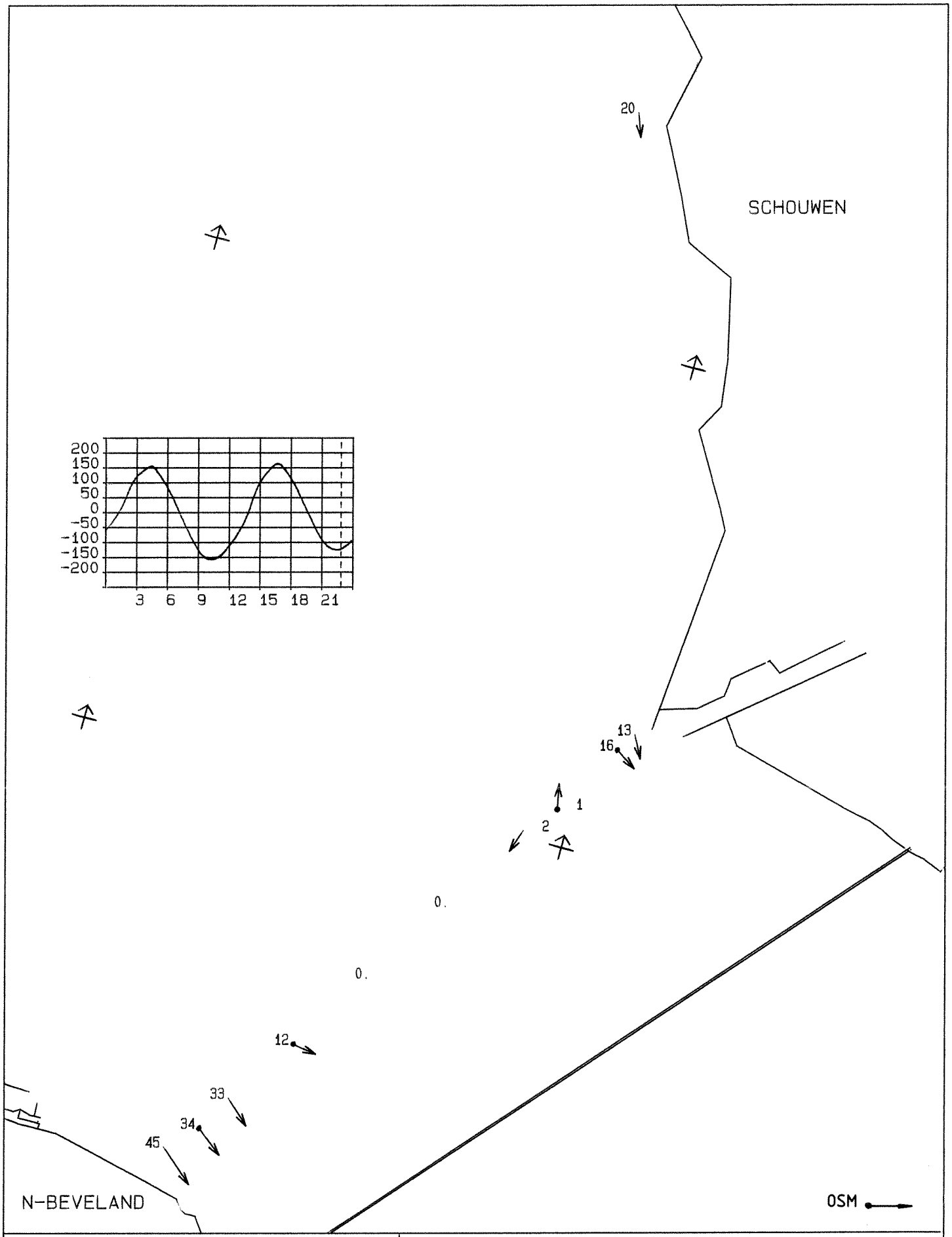


| | |
|---|---|
| MAANUUR : 6.0<br>TIJD M.E.T. : 22.50 uur<br>WATERSTAND ZN : -123 cm<br>DIEPTE : GEMIDDELD<br>SCHAAL 1 : 30000.<br>STROOMSNELHEDEN IN cm/s | STROOMMETING EOS T3 RAAI III b<br>DATUM : 890221<br>RIJKSWATERSTAAT<br>DIRECTIE ZEELAND<br>MEETDIENST |

**Bijlage 15 : Debiet meetraai**

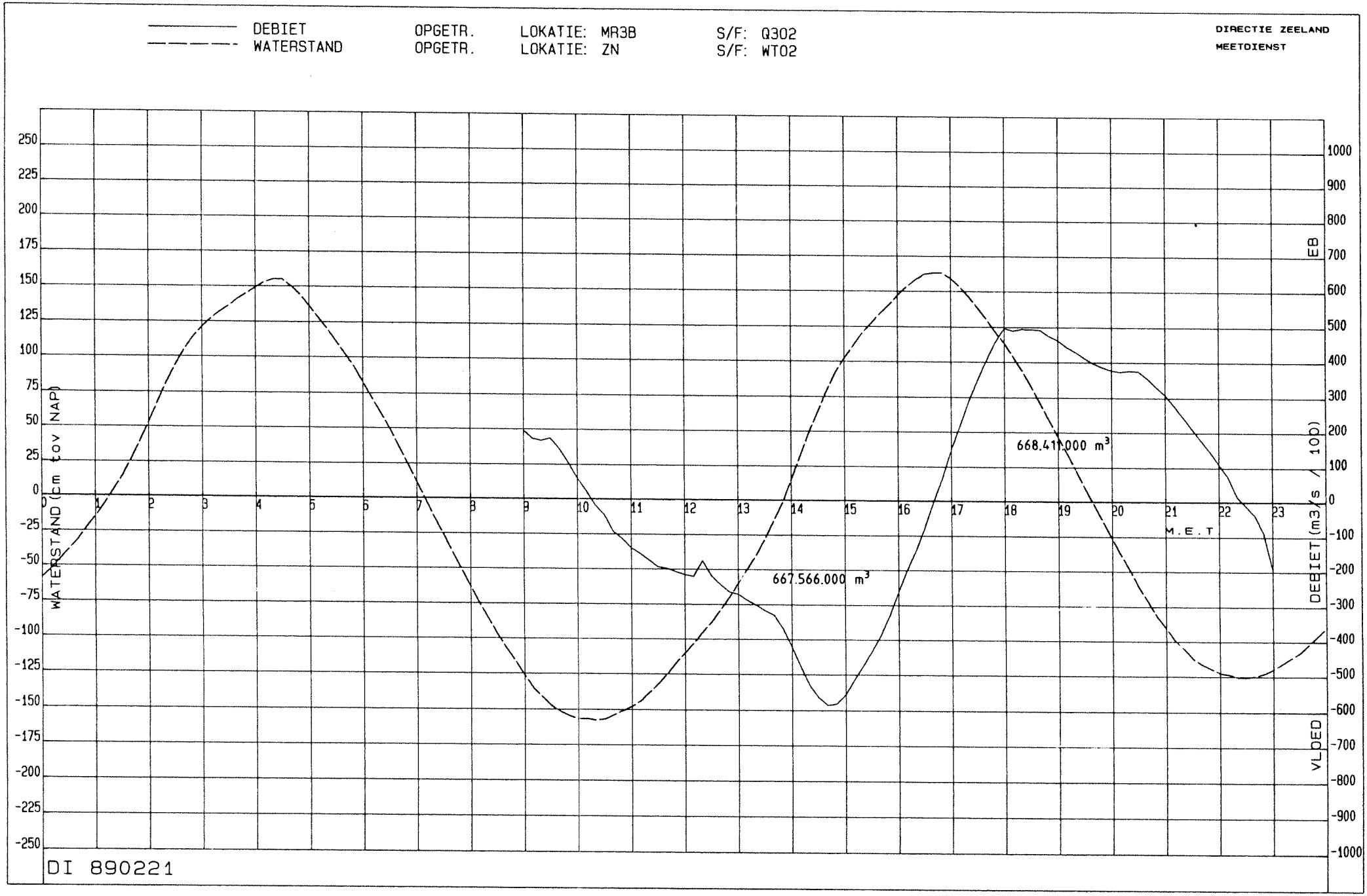
DEBIET OPGETR. LOKATIE: MR3B S/F: Q302
WATERSTAND OPGETR. LOKATIE: ZN S/F: WT02
DIRECTIE ZEELAND
MEETDIENST
WATERSTAND (cm tov NAP)
DEBIET (m3/s / 10D)
VLOED EB
M.E.T
668.411.000 m3
667.566.000 m3
DI 890221

/OV/STROOM/UIT

```
00001  A L G P R - L I J S T  -pag. 01-    datum/tijd: 890622.1203
00002
00003  locatie: -466      oms: MR3B (MEETRAAI 3B EOS)
00004  soortf.: Q302      oms: DEBIET IN M3/SEK.
00005  kanalen: 1
00006
00007
00008  890221
00009                00        10        20        30        40        50
00010  00: ************************************************************
00011  01: ************************************************************
00012  02: ************************************************************
00013  03: ************************************************************
00014  04: ************************************************************
00015  05: ************************************************************
00016  06: ************************************************************
00017  07: ************************************************************
00018  08: ************************************************************
00019  09:   19479.2  17197.0  16632.6  17346.7  14284.7  10420.1
00020  10:    5914.1   2187.7  -1920.5  -4608.9  -9404.7 -11427.1
00021  11:  -14051.1 -15678.9 -17616.3 -19485.1 -19921.7 -20931.4
00022  12:  -21691.4 -22204.2 -17624.7 -21976.6 -24351.5 -26536.9
00023  13:  -27177.7 -28918.3 -30279.4 -31859.2 -33217.9 -36952.1
00024  14:  -42329.5 -48086.7 -53251.1 -56609.4 -58643.1 -58226.1
00025  15:  -55611.9 -51513.3 -47473.6 -43299.9 -38654.1 -32990.1
00026  16:  -26191.7 -19857.4 -14270.8  -7612.2   -153.2   6693.4
00027  17:   14713.7  21708.9  28895.8  34892.7  40443.2  45623.9
00028  18:   49670.9  48938.5  49443.0  49382.5  49215.0  47468.1
00029  19:   46139.0  44247.1  42825.9  41099.9  39612.0  38495.8
00030  20:   37661.6  37245.3  37569.2  37455.5  35443.4  33054.4
00031  21:   30815.0  27698.4  24408.5  21046.4  17668.9  14478.8
00032  22:   10895.5   7456.6   1611.4  -1225.0  -3863.5  -9055.4
00033  23:  -19567.3*************************************************
```

ministerie van verkeer en waterstaat **rijkswaterstaat**

**directie zeeland**
**meetdienst zeeland**

# notitie

nummer: **ZLMD-89.N.057** Deel II

onderwerp: **Meetresultaten**
**Debiet-/sedimentmeting raai IIIb**
**T3- project (EOS)**

datum: 21 februari 1989

Kode: 22.02.M.89.01

datum: mei 1989

auteur: Verwerking Hydrografie

Bijlagen: 23

**Bijlage 16 : IJKlijnen AZTM**

AZTM-METING EOS T3 Raai 3b Mp 1

21-02-1989 WIJTVLIET

RIJKSWATERSTAAT
DIRECTIE ZEELAND
MEETDIENST

MONSTERWAARDEN IN MG/L

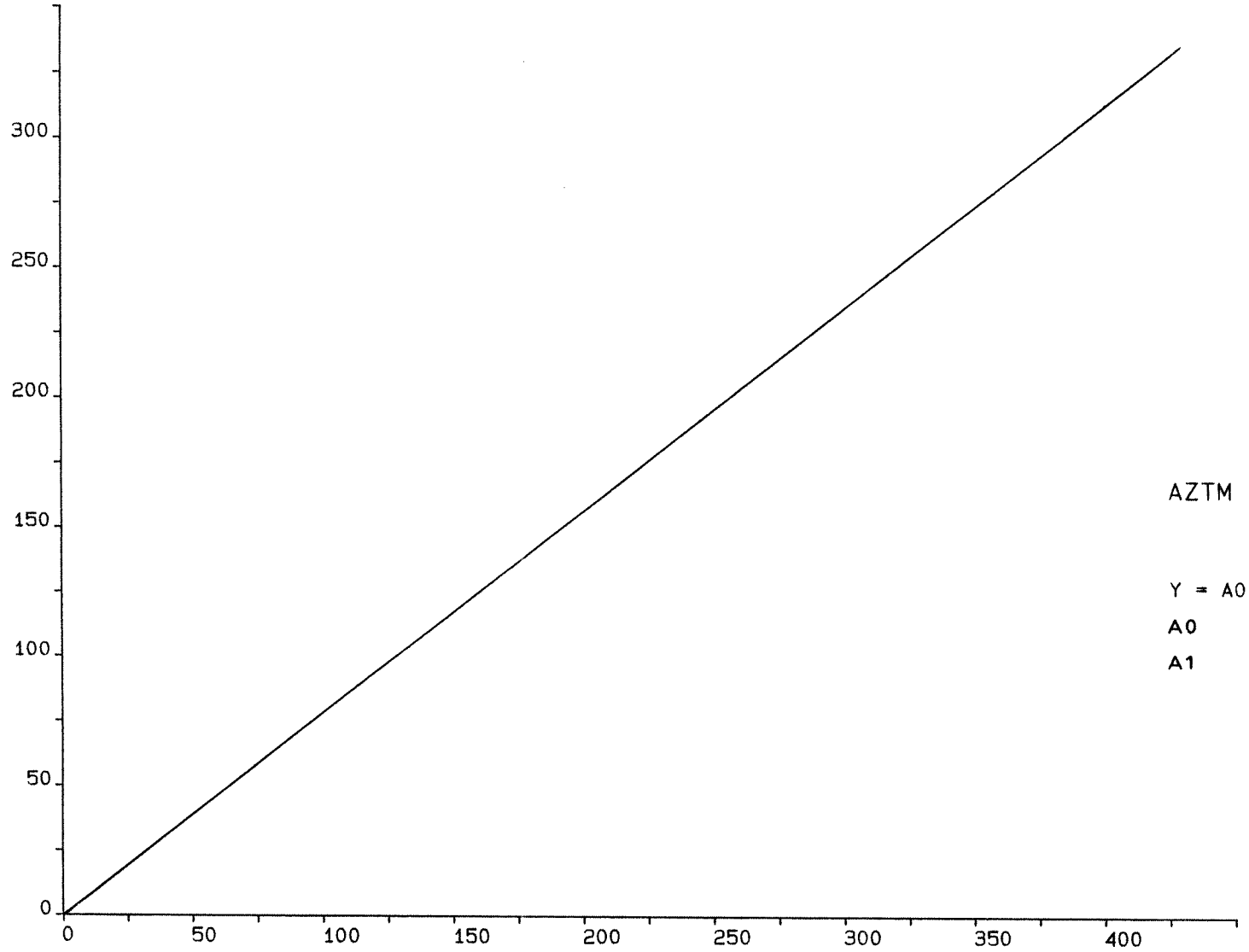


AZTM Nr. 102.3.3-02

Y = A0 + A1 * X

A0 = 0.0000

A1 = 0.7848

MEETWAARDEN IN MG/L

AZTM-METING EOS T3 Raai 3b Mp 3

21-02-1989 STEENVLIET

RIJKSWATERSTAAT
DIRECTIE ZEELAND
MEETDIENST

MONSTERWAARDEN IN MG/L

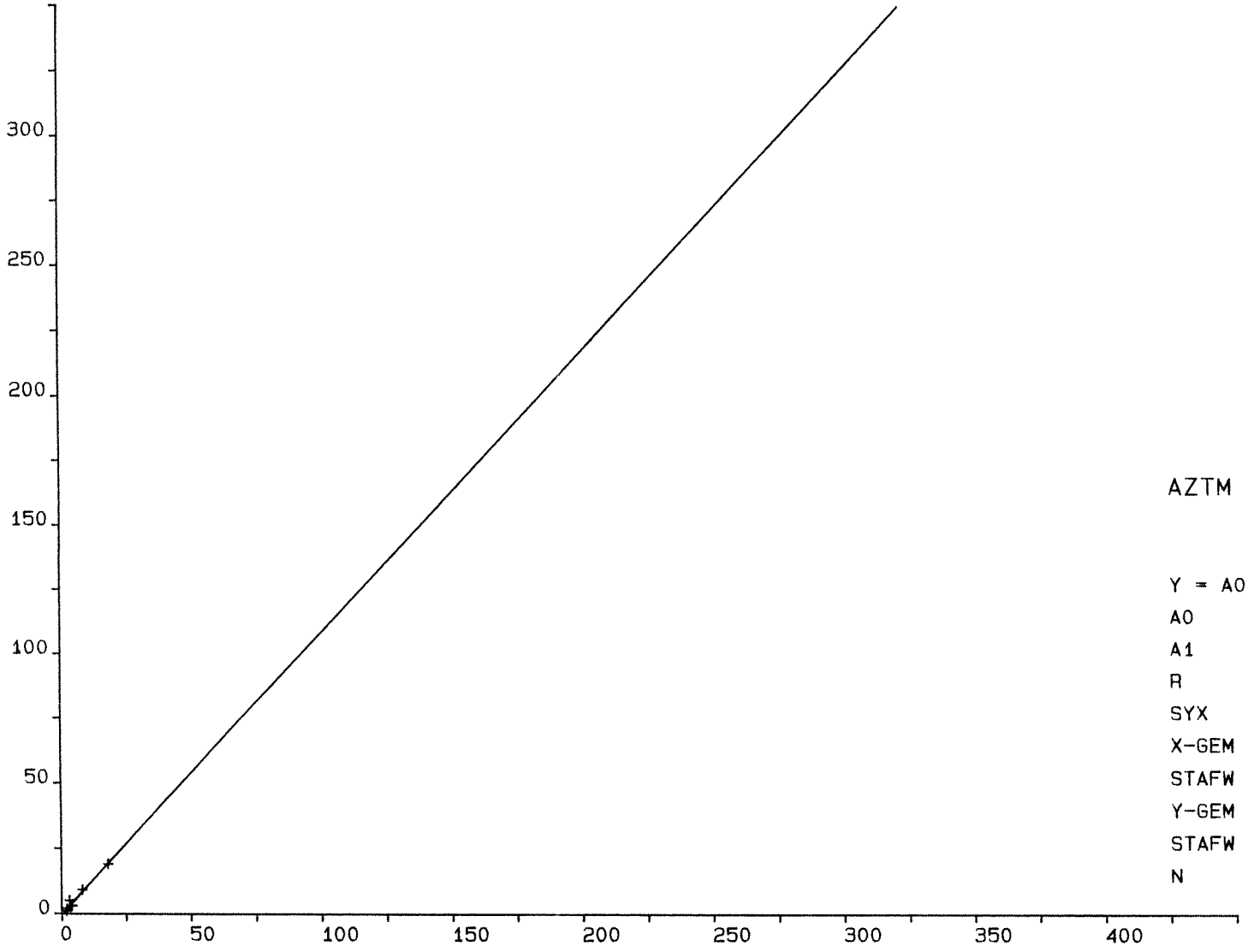


AZTM Nr. 102.3.3-04

Y = A0 + A1 * X

| | | |
|---|---|---|
| A0 | = | -.3514 |
| A1 | = | 1.0887 |
| R | = | .9856 |
| SYX | = | 1.0971 |
| X-GEM | = | 5.5714 |
| STAFW X | = | 5.8838 |
| Y-GEM | = | 5.7143 |
| STAFW Y | = | 6.4991 |
| N | = | 7. |

MEETWAARDEN IN MG/L

AZTM-METING EOS T3 Raai 3b Mp 5

21-02-1989 SWALINGE

RIJKSWATERSTAAT
DIRECTIE ZEELAND
MEETDIENST

MONSTERWAARDEN IN MG/L

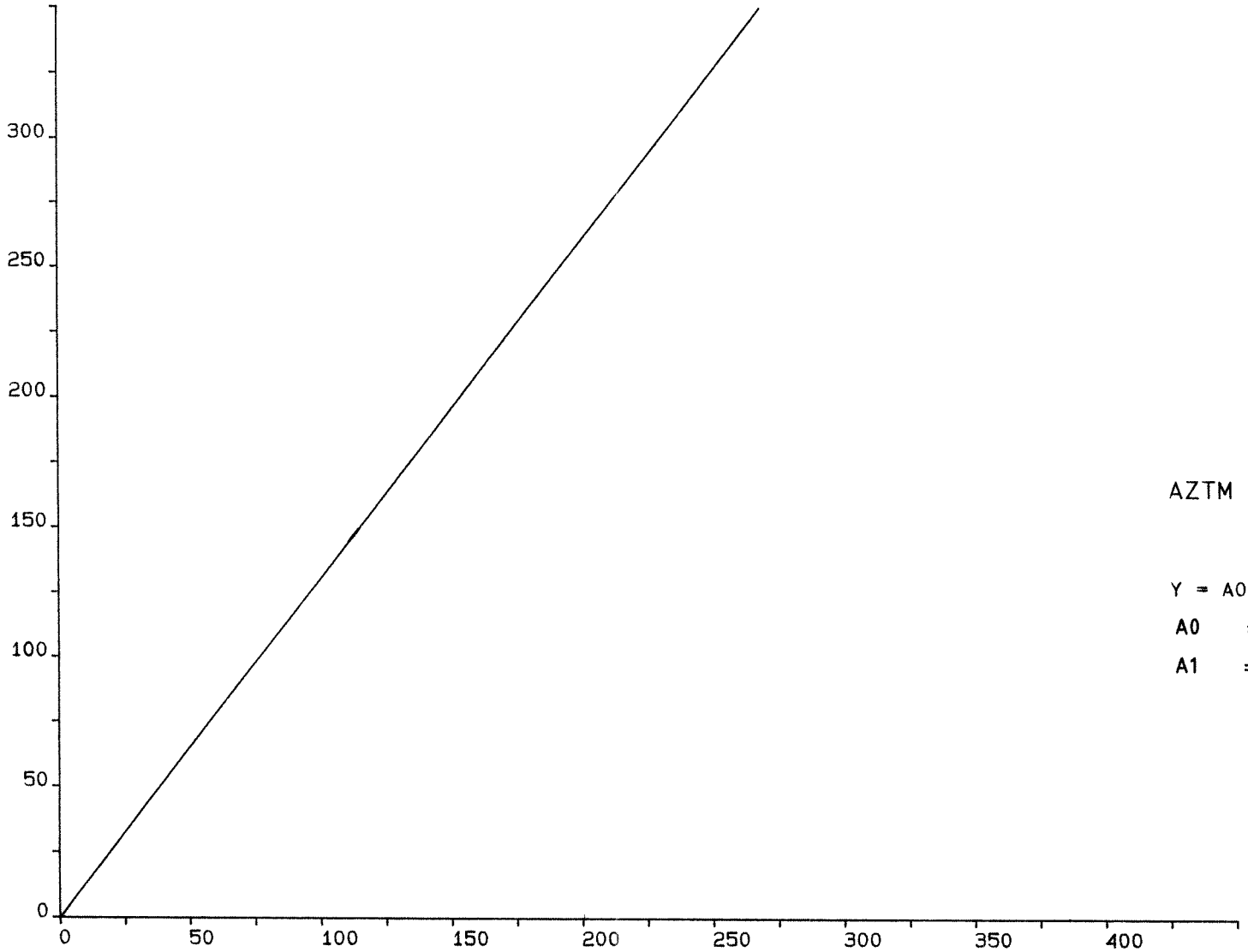


AZTM Nr. 102.3.3-10

Y = A0 + A1 * X

A0 = 0.0000

A1 = 1.3063

MEETWAARDEN IN MG/L

AZTM-METING EOS T3 Raai 3b Mp 7

21-02-1989 PLUIMPOT

RIJKSWATERSTAAT
DIRECTIE ZEELAND
MEETDIENST

MONSTERWAARDEN IN MG/L

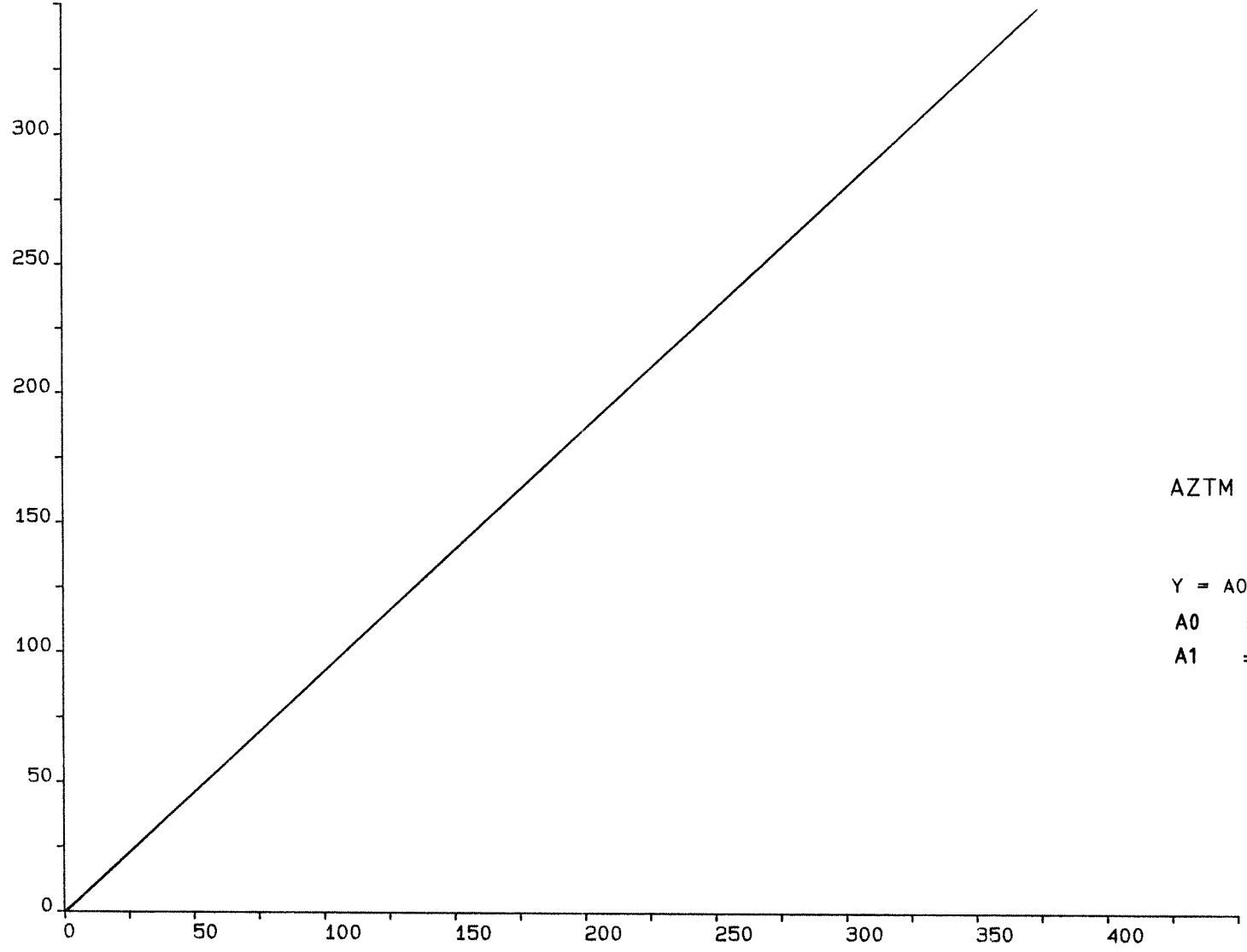


AZTM Nr. 102.3.3-06

Y = A0 + A1 * X

A0 = 0.0000

A1 = 0.9396

MEETWAARDEN IN MG/L

AZTM-METING EOS T3 Raai 3b Mp 9

21-02-1989 MOLENVLIET

RIJKSWATERSTAAT
DIRECTIE ZEELAND
MEETDIENST

MONSTERWAARDEN IN MG/L

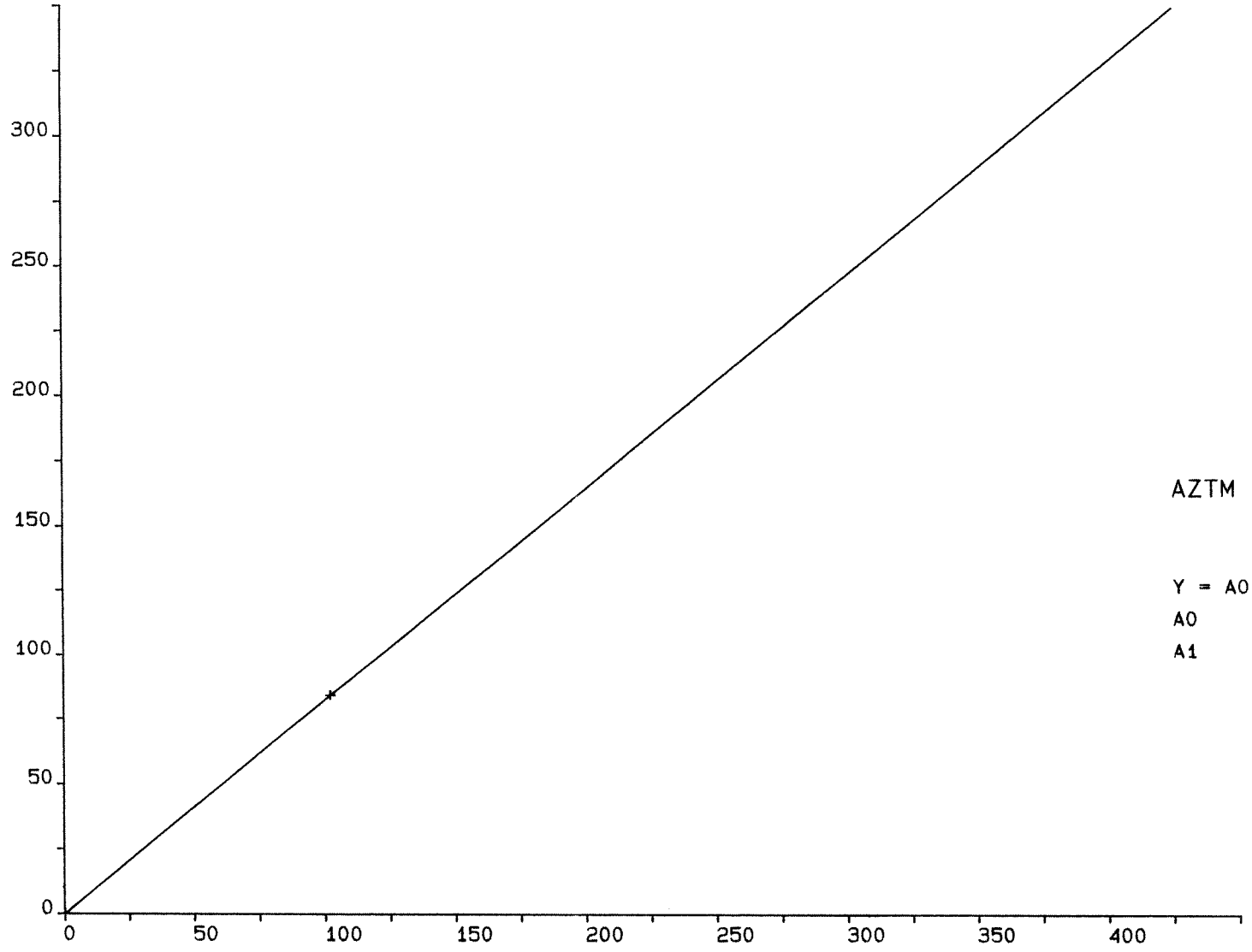


AZTM Nr. 102.3.3-09

Y = A0 + A1 * X
A0 = 0.0000
A1 = .8235

MEETWAARDEN IN MG/L

**Bijlage 17 : Vertikalen - concentratie**

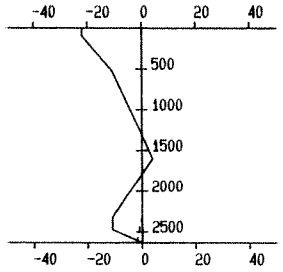

1000 1018 2630
-7 107 0

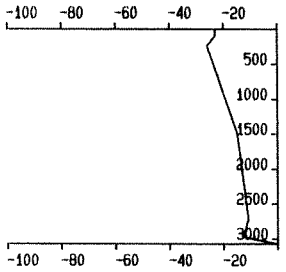

1028 1048 3070
-17 136 0

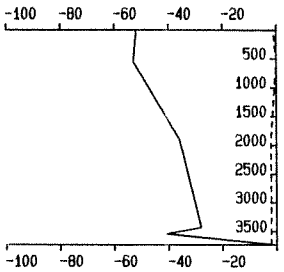

1110 1130 3730
-39 134 -1

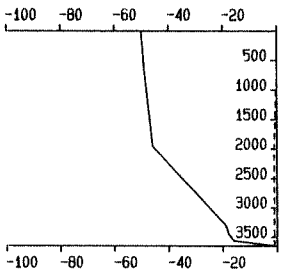

1142 1200 3650
-39 146 -1

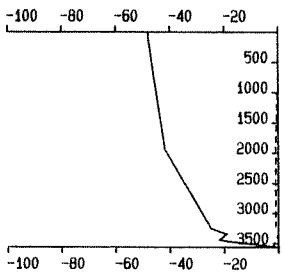

1209 1231 3560
-38 138 -1

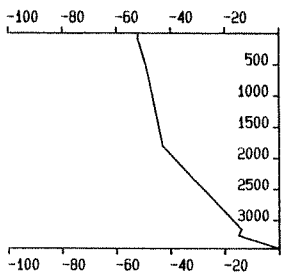

1240 1259 3450
-37 142 0

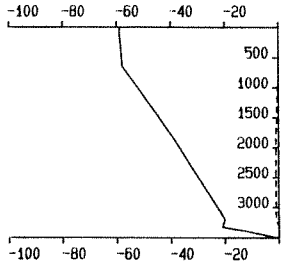

1310 1326 3510
-40 145 -1

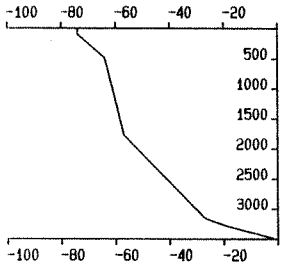

1335 1351 3500
-50 146 0

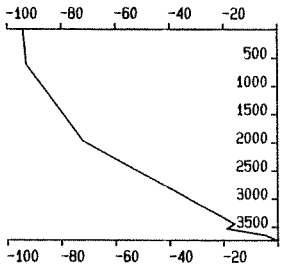

1359 1417 3740
-63 143 0

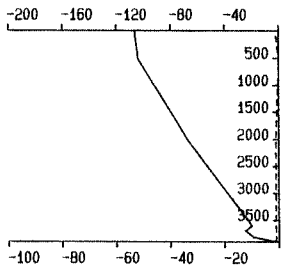

1430 1449 3900
-66 149 -1

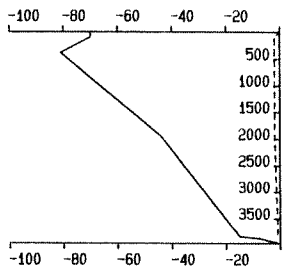

1458 1517 3960
-46 141 -2

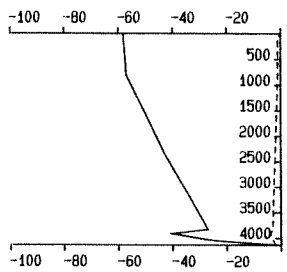

1527 1544 4140
-44 138 -2

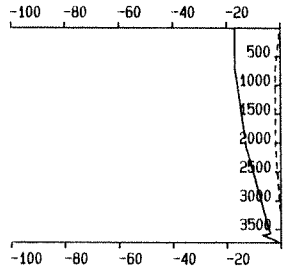

1557 1616 3730
-12 153 -1

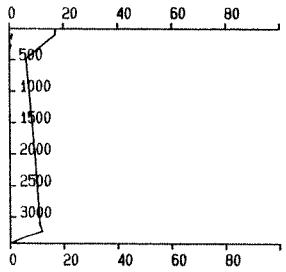

1625 1642 3420
9 312 0

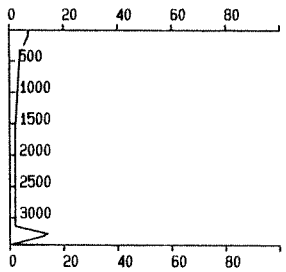

1648 1711 3430
3 329 0

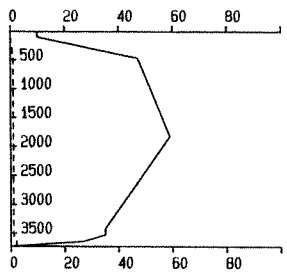

1719 1740 3730
45 310 1

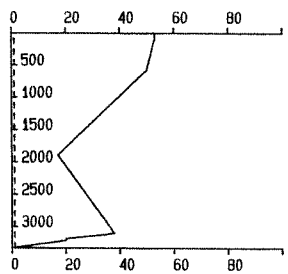

1757 1814 3330
33 315 1

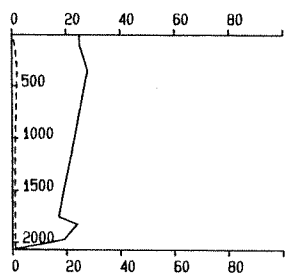

1821 1839 2070
22 324 1

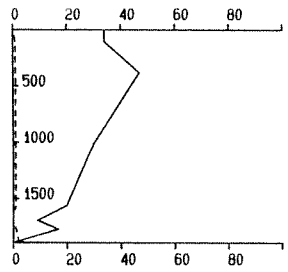

1847 1906 1890
30 319 1

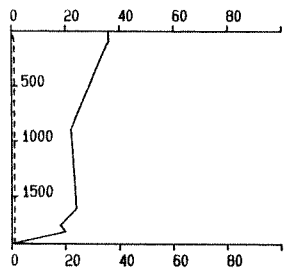

1914 1930 1930
25 320 1

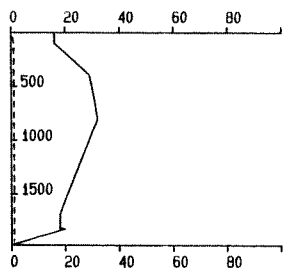

1939 1956 1970
24 336 1

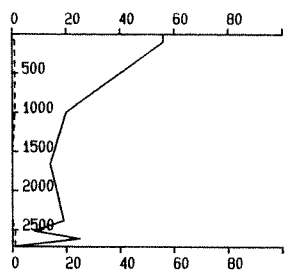

2004 2022 2710
25 306 1

RIJKSWATERSTAAT
DIRECTIE ZEELAND
MEETDIENST

SEDIMENTTRANSPORTMETING : EOS T3
DATUM : 890221
RAAI : 3B DEELRAAI : NVT PUNT : 1 VAART.: WIJTVLIET
X-COORDINAAT : 51252 Y-COORDINAAT : 405773

TOELICHTING OP DE VERTIKALEN

———— V ---------- C

14.01 14.15 295 : BEGINTIJD EINDTIJD BODEMDIEPTE
100 265 120 : V R C (GEM) +EB -VLOED
VERTIKALE SCHAAL : DIEPTE IN CM TOV WATEROPP.
HORIZONTALE SCHAAL: SNELHEID IN CM/S (BOVEN)
CONCENTRATIE IN MG/L (ONDER)

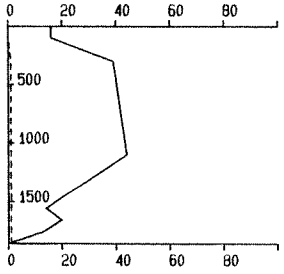


2028 2050 1850
31 324 1

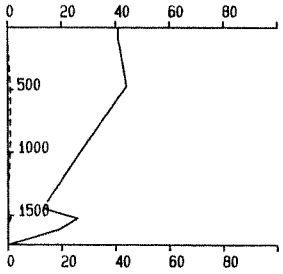


2058 2119 1730
30 329 1

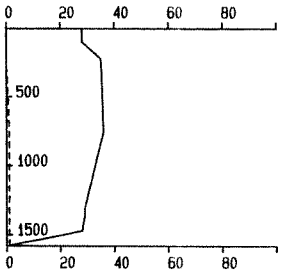


2125 2145 1580
31 333 1

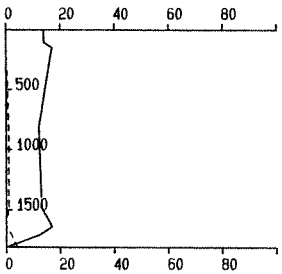


2155 2211 1810
13 333 1

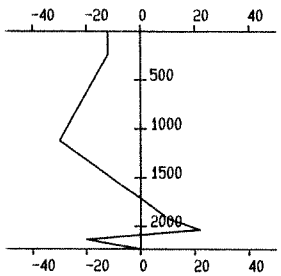


2217 2232 2230
-13 172 0

RIJKSWATERSTAAT
DIRECTIE ZEELAND
MEETDIENST

SEDIMENTTRANSPORTMETING : EOS T3
DATUM : 890221
RAAI : 3B DEELRAAI : NVT PUNT : 1 VAART.. WIJTVLIET
X-COORDINAAT : 51252 Y-COORDINAAT : 405773

TOELICHTING OP DE VERTIKALEN

———— V ---------- C
14.01 14.15 295 : BEGINTIJD EINDTIJD BODEMDIEPTE
100 265 120 : V R C (GEM) +EB -VLOED
VERTIKALE SCHAAL : DIEPTE IN CM TOV WATEROPP.
HORIZONTALE SCHAAL: SNELHEID IN CM/S (BOVEN)
CONCENTRATIE IN MG/L (ONDER)

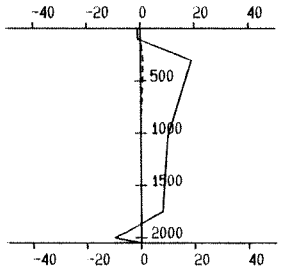


0949 1006 2050
9 267 0

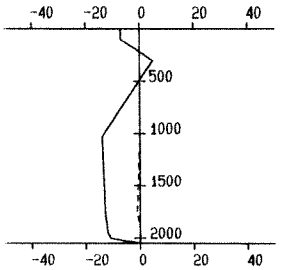


1011 1027 2050
-8 99 0

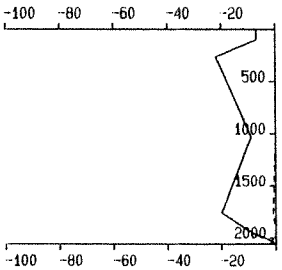


1030 1051 2060
-14 88 0

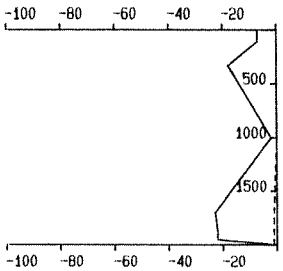


1057 1113 2000
-13 96 0

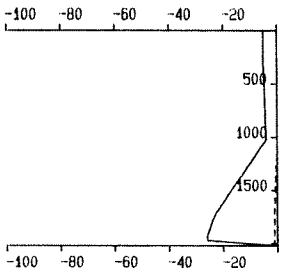


1116 1134 2020
-10 93 0

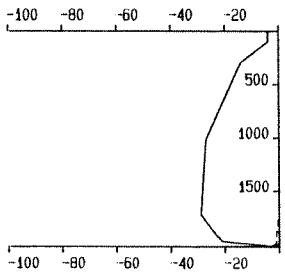


1138 1154 2020
-22 117 0

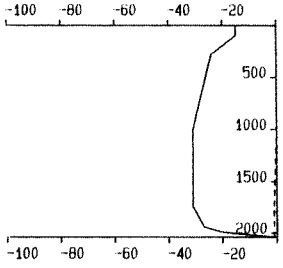


1159 1214 2040
-27 113 0

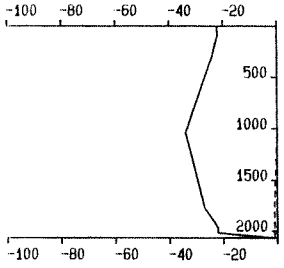


1220 1235 2070
-28 109 0

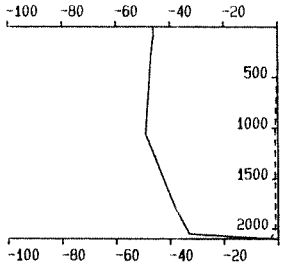


1240 1256 2100
-44 110 -1

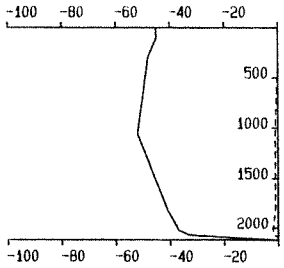


1303 1320 2120
-46 109 -1

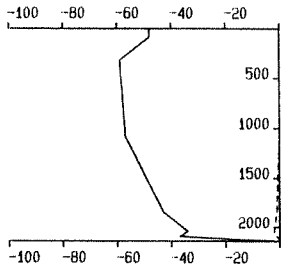


1325 1344 2140
-51 110 0

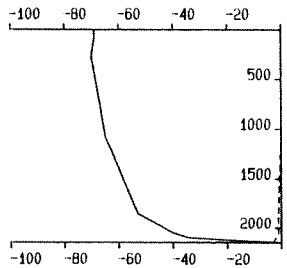


1347 1403 2150
-61 107 0

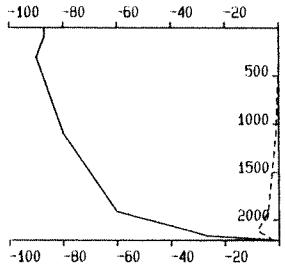


1408 1425 2210
-74 101 -2

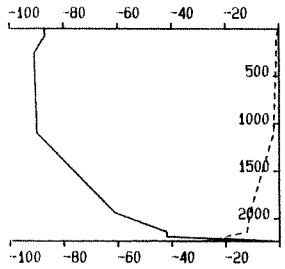


1429 1446 2240
-79 103 -5

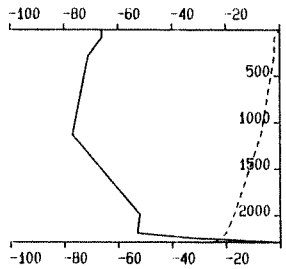


1451 1508 2290
-66 102 -9

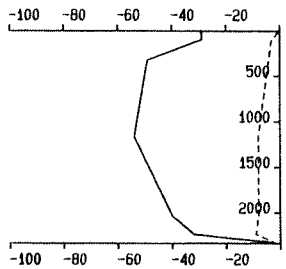


1513 1528 2340
-45 96 -6

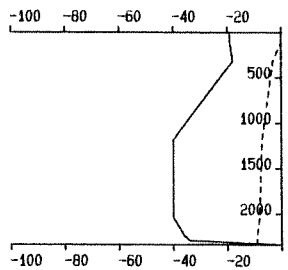


1532 1549 2340
-32 105 -6

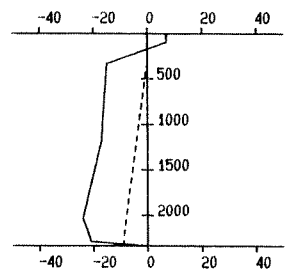


1554 1611 2340
-16 102 -4

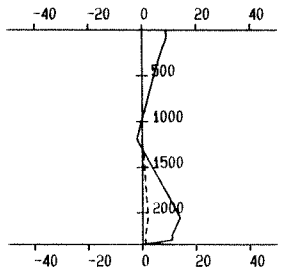


1616 1632 2350
5 322 1

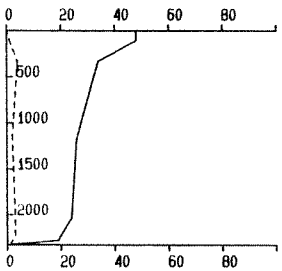


1635 1652 2330
29 313 3

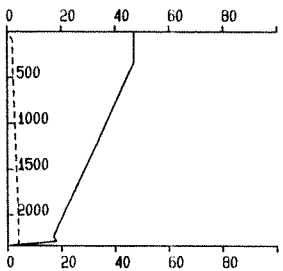


1656 1712 2340
33 279 3

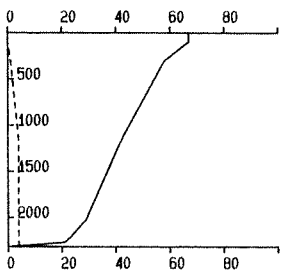


1716 1731 2320
43 283 3

RIJKSWATERSTAAT
DIRECTIE ZEELAND
MEETDIENST

SEDIMENTTRANSPORTMETING : EOS T3
DATUM : 890221
RAAI : 3B DEELRAAI : NVT PUNT : 3 VAART.. STEENVLIET
X-COORDINAAT : 50752 Y-COORDINAAT : 405038

TOELICHTING OP DE VERTIKALEN

———— V ---------- C

14.01 14.15 295 : BEGINTIJD EINDTIJD BODEMDIEPTE
100 265 120 . V R C (GEM) +EB -VLOED
VERTIKALE SCHAAL : DIEPTE IN CM TOV WATEROPP.
HORIZONTALE SCHAAL: SNELHEID IN CM/S (BOVEN)
CONCENTRATIE IN MG/L (ONDER)

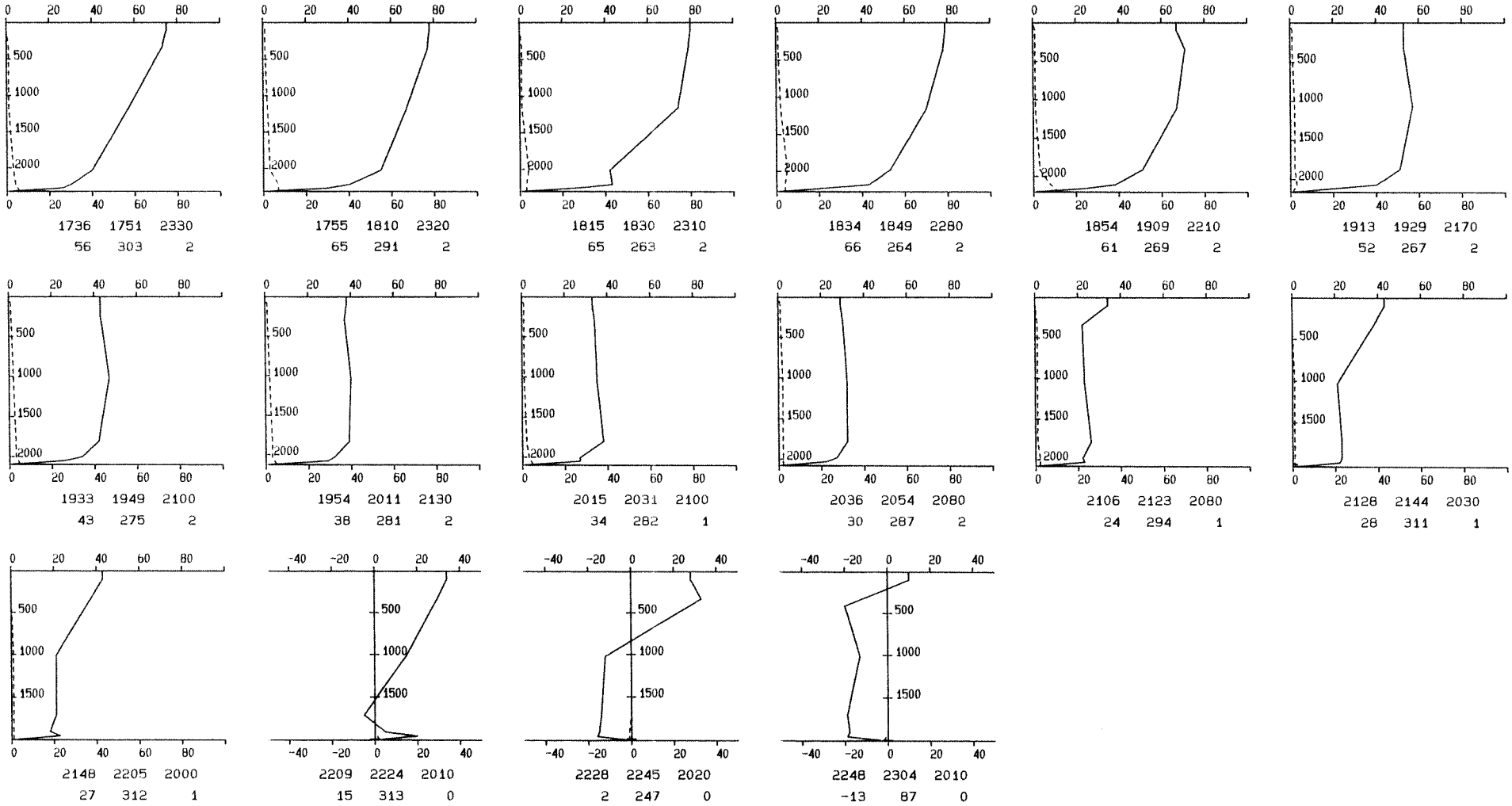


RIJKSWATERSTAAT
DIRECTIE ZEELAND
MEETDIENST

SEDIMENTTRANSPORTMETING . EOS T3
DATUM : 890221
RAAI : 3B DEELRAAI : NVT PUNT : 3 VAART.. STEENVLIET
X-COORDINAAT : 50752 Y-COORDINAAT : 405038

TOELICHTING OP DE VERTIKALEN

_____ V ---------- C
14.01 14.15 295 : BEGINTIJD EINDTIJD BODEMDIEPTE
100 265 120 . V R C (GEM) +EB -VLOED
VERTIKALE SCHAAL : DIEPTE IN CM TOV WATEROPP.
HORIZONTALE SCHAAL: SNELHEID IN CM/S (BOVEN)
CONCENTRATIE IN MG/L (ONDER)

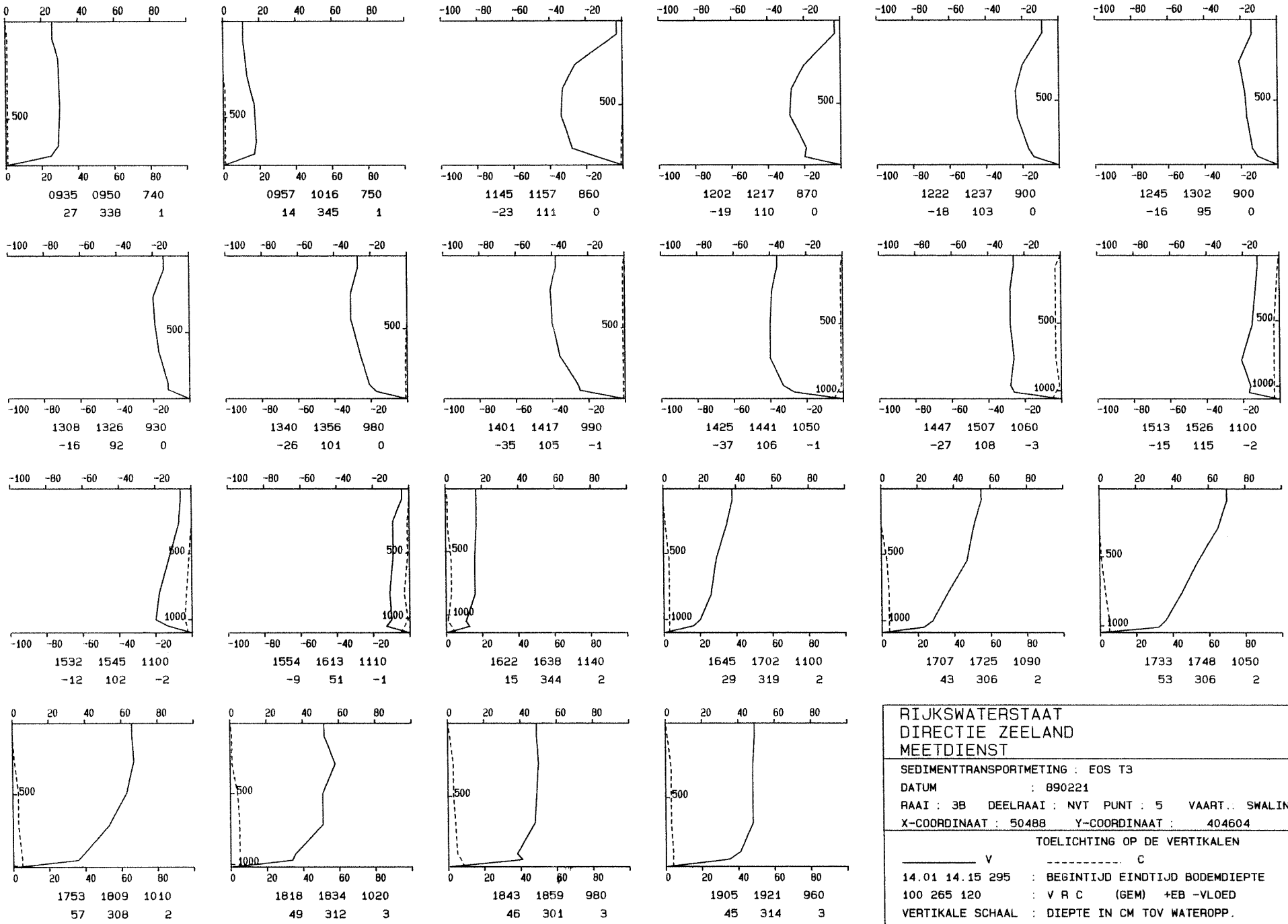


RIJKSWATERSTAAT
DIRECTIE ZEELAND
MEETDIENST

SEDIMENTTRANSPORTMETING : EOS T3
DATUM : 890221
RAAI : 3B DEELRAAI : NVT PUNT : 5 VAART.. SWALINGE
X-COORDINAAT : 50488 Y-COORDINAAT : 404604

TOELICHTING OP DE VERTIKALEN

_____ V ---------- C

14.01 14.15 295 : BEGINTIJD EINDTIJD BODEMDIEPTE
100 265 120 : V R C (GEM) +EB -VLOED
VERTIKALE SCHAAL : DIEPTE IN CM TOV WATEROPP.
HORIZONTALE SCHAAL: SNELHEID IN CM/S (BOVEN)
CONCENTRATIE IN MG/L (ONDER)

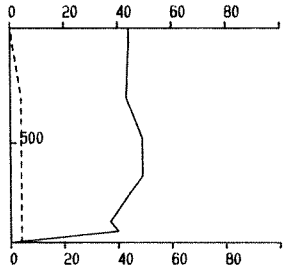


1926 1942 930
43 314 3

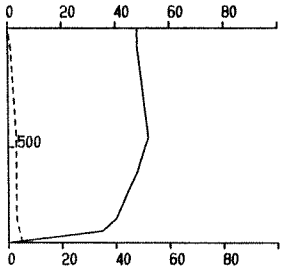


1949 2002 900
46 316 2

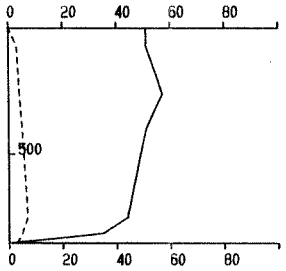


2007 2019 850
48 318 5

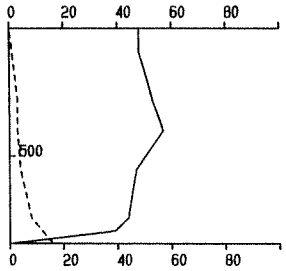


2025 2041 840
48 324 4

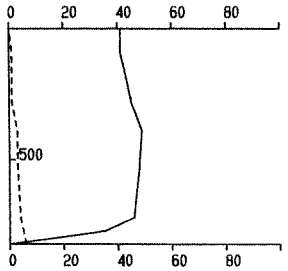


2045 2100 820
43 328 2

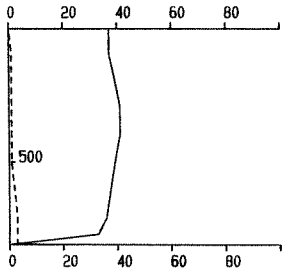


2104 2126 810
37 330 1

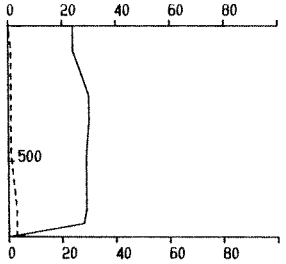


2129 2146 780
27 332 1

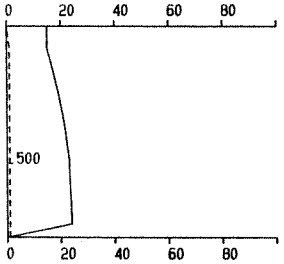


2152 2205 770
20 344 1

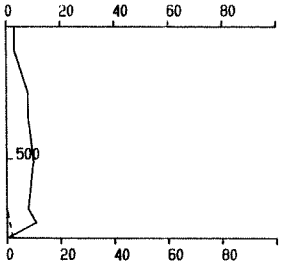


2209 2225 800
7 347 0

RIJKSWATERSTAAT
DIRECTIE ZEELAND
MEETDIENST

SEDIMENTTRANSPORTMETING : EOS T3
DATUM : 890221
RAAI : 3B DEELRAAI : NVT PUNT : 5 VAART.: SWALINGE
X-COORDINAAT : 50488 Y-COORDINAAT : 404604

TOELICHTING OP DE VERTIKALEN

———— V ---------- C
14.01 14.15 295 : BEGINTIJD EINDTIJD BODEMDIEPTE
100 265 120 : V R C (GEM) +EB -VLOED
VERTIKALE SCHAAL : DIEPTE IN CM TOV WATEROPP.
HORIZONTALE SCHAAL: SNELHEID IN CM/S (BOVEN)
CONCENTRATIE IN MG/L (ONDER)

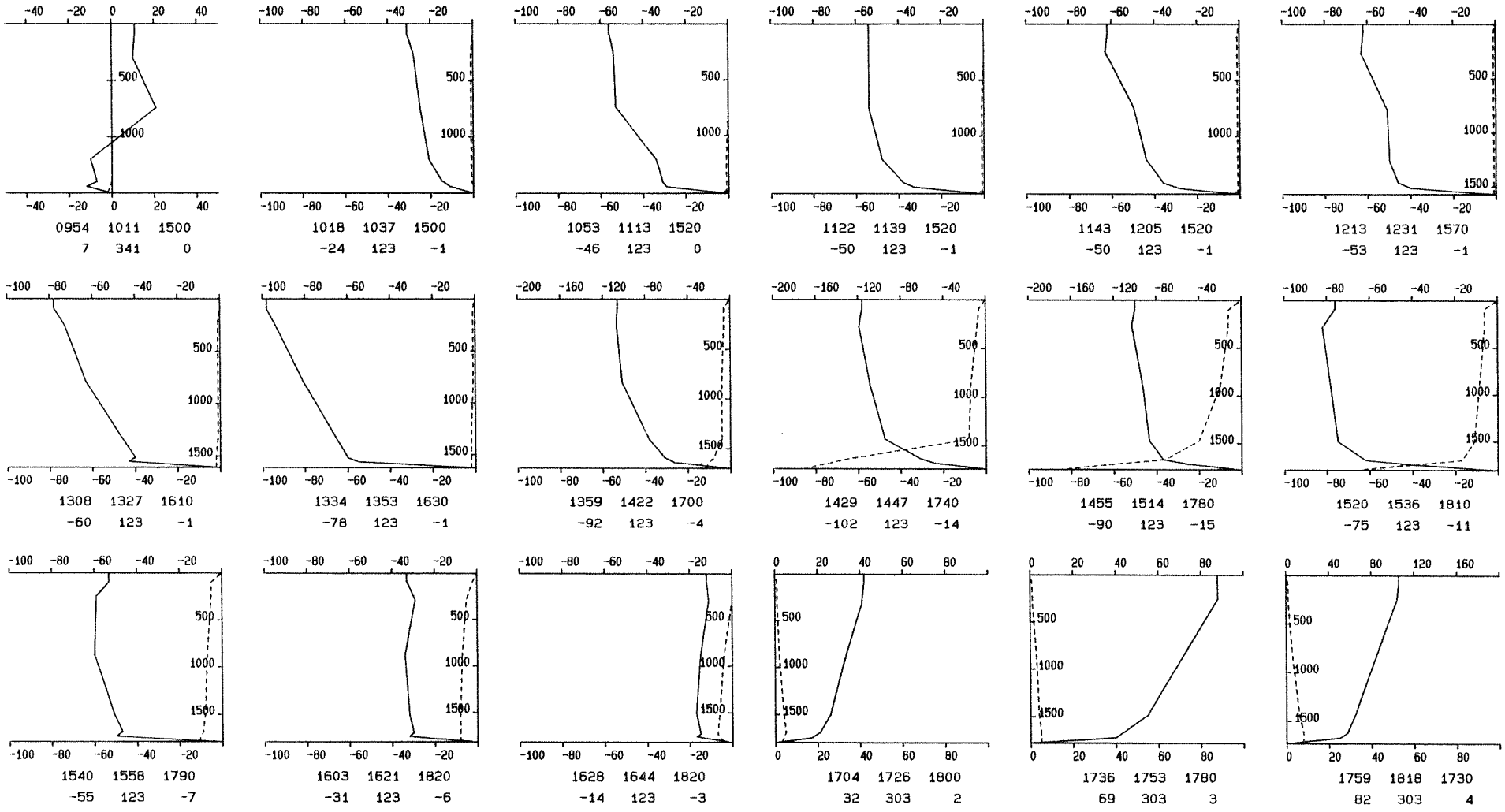


RIJKSWATERSTAAT
DIRECTIE ZEELAND
MEETDIENST

SEDIMENTTRANSPORTMETING : EOS T3
DATUM : 890221
RAAI : 3B DEELRAAI : NVT PUNT : 7 VAART.: PLUIMPOT
X-COORDINAAT : 49973 Y-COORDINAAT : 403811

TOELICHTING OP DE VERTIKALEN

_____ V ---------- C

14.01 14.15 295 : BEGINTIJD EINDTIJD BODEMDIEPTE
100 265 120 : V R C (GEM) +EB -VLOED
VERTIKALE SCHAAL : DIEPTE IN CM TOV WATEROPP.
HORIZONTALE SCHAAL: SNELHEID IN CM/S (BOVEN)
CONCENTRATIE IN MG/L (ONDER)

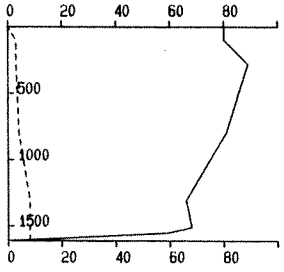


1957 2012 1610
76 303 5

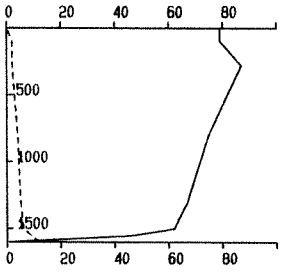


2017 2032 1600
73 303 4

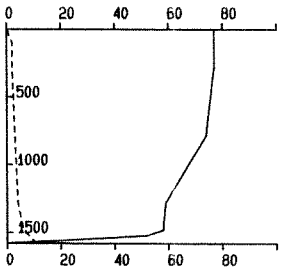


2037 2053 1580
68 303 3

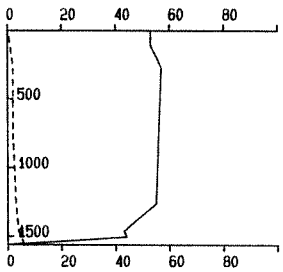


2100 2116 1560
53 303 2

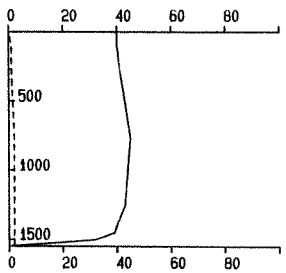


2123 2141 1550
41 303 2

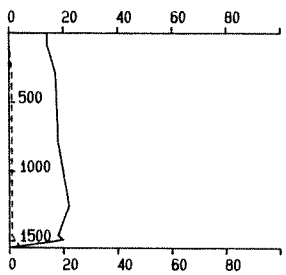


2149 2206 1550
18 303 1

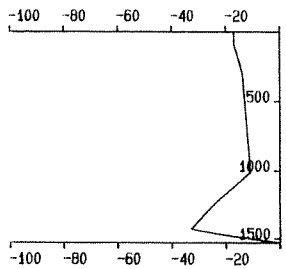


2212 2233 1530
-16 123 0

RIJKSWATERSTAAT
DIRECTIE ZEELAND
MEETDIENST

SEDIMENTTRANSPORTMETING : EOS T3
DATUM : 890221
RAAI : 3B DEELRAAI : NVT PUNT : 7 VAART.: PLUIMPOT
X-COORDINAAT : 49973 Y-COORDINAAT : 403811

TOELICHTING OP DE VERTIKALEN

———— V ---------- C

14.01 14.15 295 : BEGINTIJD EINDTIJD BODEMDIEPTE
100 265 120 : V R C (GEM) +EB -VLOED
VERTIKALE SCHAAL : DIEPTE IN CM TOV WATEROPP.
HORIZONTALE SCHAAL: SNELHEID IN CM/S (BOVEN)
CONCENTRATIE IN MG/L (ONDER)

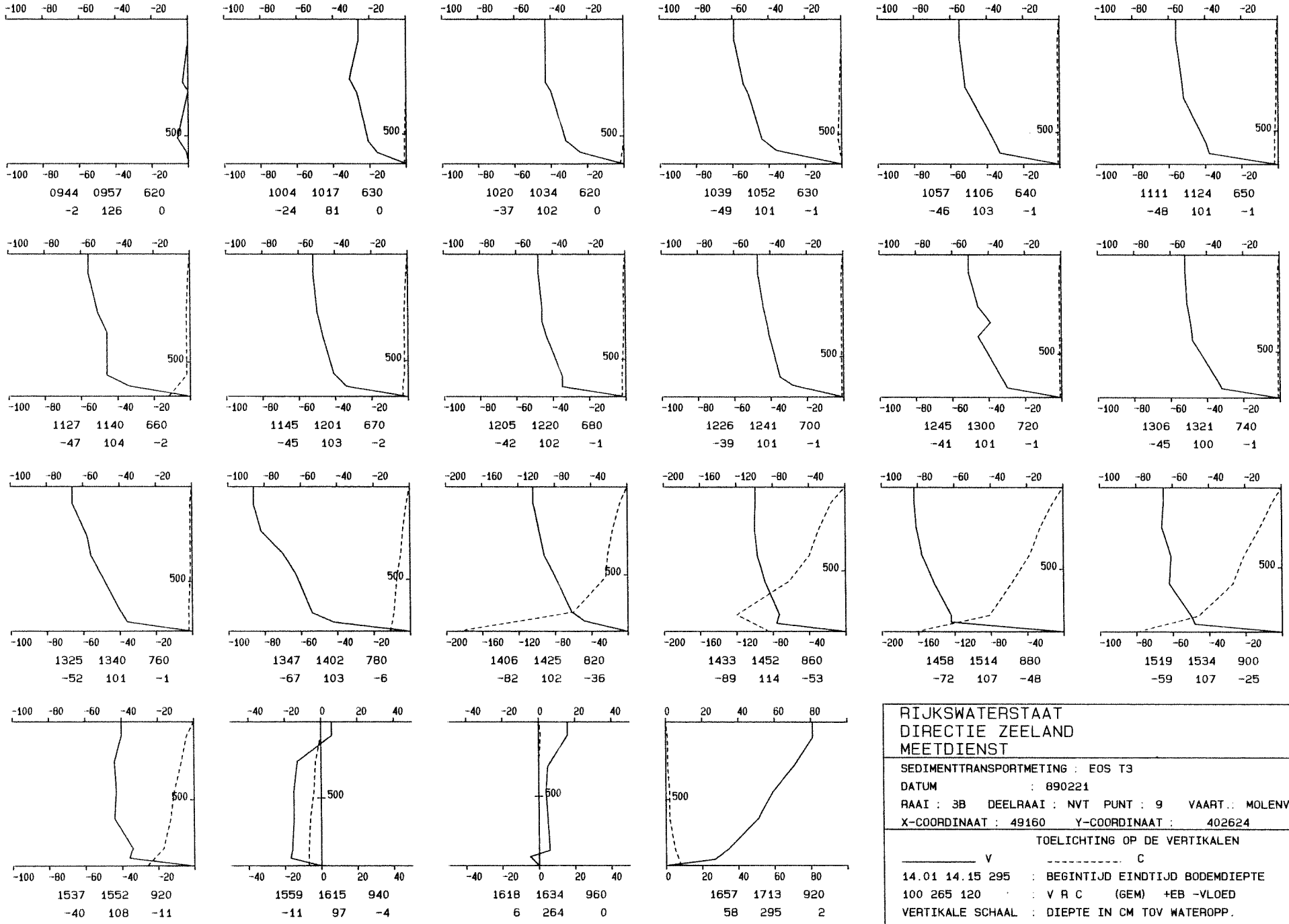


RIJKSWATERSTAAT
DIRECTIE ZEELAND
MEETDIENST

SEDIMENTTRANSPORTMETING : EOS T3
DATUM : 890221
RAAI : 3B DEELRAAI : NVT PUNT : 9 VAART.: MOLENVLIET
X-COORDINAAT : 49160 Y-COORDINAAT : 402624

TOELICHTING OP DE VERTIKALEN

_____ V ---------- C
14.01 14.15 295 : BEGINTIJD EINDTIJD BODEMDIEPTE
100 265 120 : V R C (GEM) +EB -VLOED
VERTIKALE SCHAAL : DIEPTE IN CM TOV WATEROPP.
HORIZONTALE SCHAAL: SNELHEID IN CM/S (BOVEN)
CONCENTRATIE IN MG/L (ONDER)

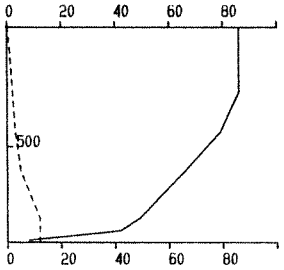


1716 1731 900
71 298 5

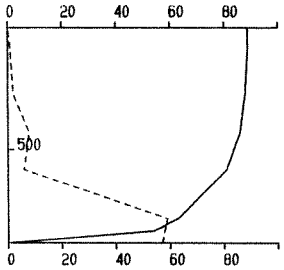


1738 1753 880
78 301 16

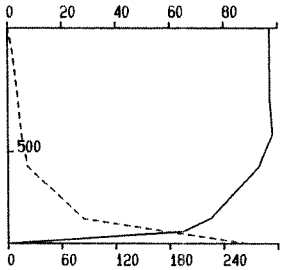


1756 1815 870
88 302 40

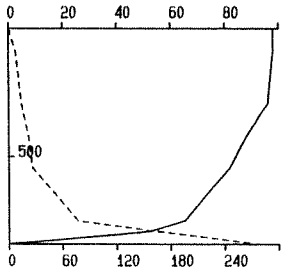


1820 1836 840
83 301 41

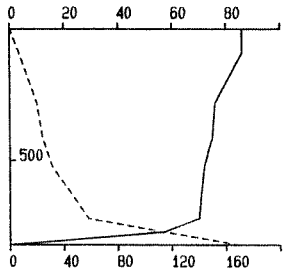


1839 1854 820
73 303 35

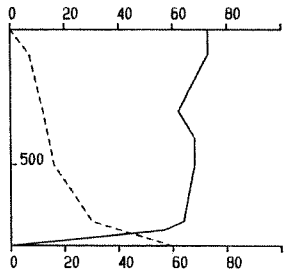


1904 1922 800
64 304 17

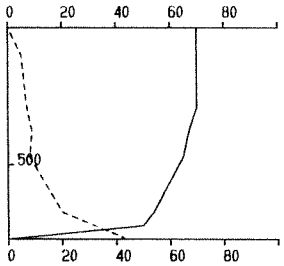


1927 1942 770
63 304 12

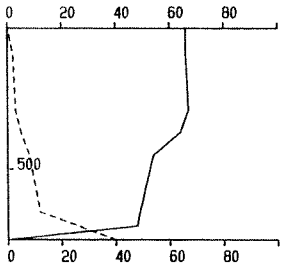


1946 2001 750
58 304 8

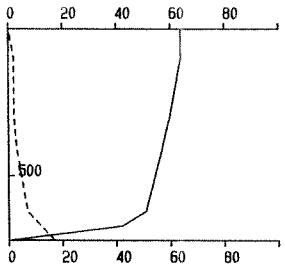


2007 2022 720
55 304 4

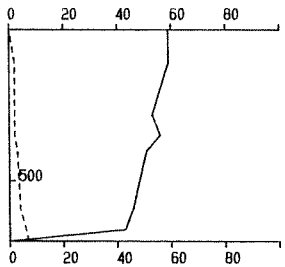


2026 2044 700
51 306 3

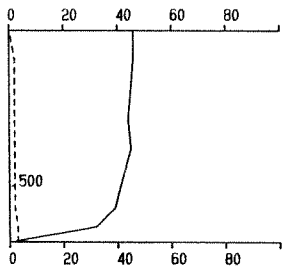


2050 2103 680
41 306 2

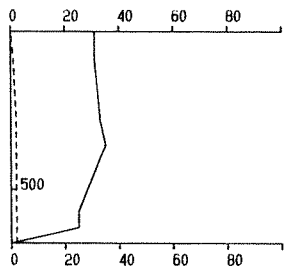


2106 2118 670
30 303 2

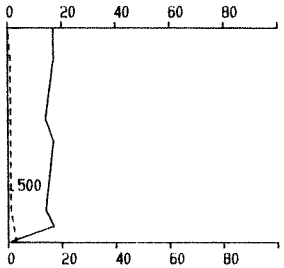


2123 2135 660
15 293 1

RIJKSWATERSTAAT
DIRECTIE ZEELAND
MEETDIENST

SEDIMENTTRANSPORTMETING : EOS T3
DATUM : 890221
RAAI : 3B DEELRAAI : NVT PUNT : 9 VAART.. MOLENVLIET
X-COORDINAAT : 49160 Y-COORDINAAT : 402624

TOELICHTING OP DE VERTIKALEN

_____ V ---------- C
14.01 14.15 295 : BEGINTIJD EINDTIJD BODEMDIEPTE
100 265 120 : V R C (GEM) +EB -VLOED
VERTIKALE SCHAAL : DIEPTE IN CM TOV WATEROPP.
HORIZONTALE SCHAAL: SNELHEID IN CM/S (BOVEN)
CONCENTRATIE IN MG/L (ONDER)

**Bijlage 18 : Vertikalen - transport**

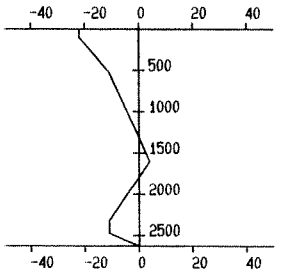

1000 1018 2630
-7 119 0

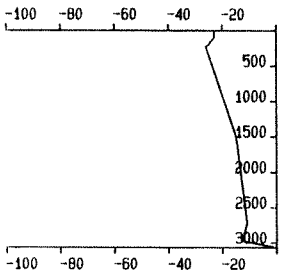

1028 1048 3070
-17 136 0

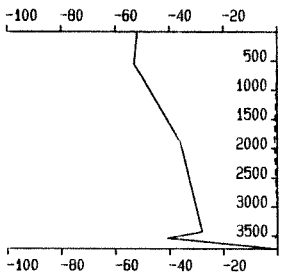

1110 1130 3730
-39 138 0

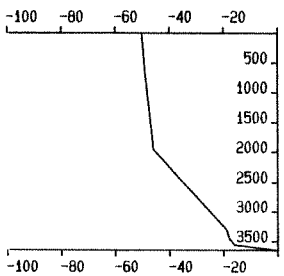

1142 1200 3650
-39 146 0

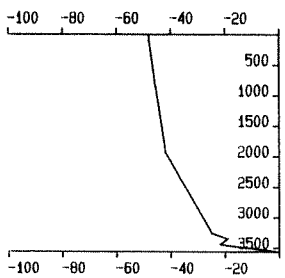

1209 1231 3560
-38 140 0

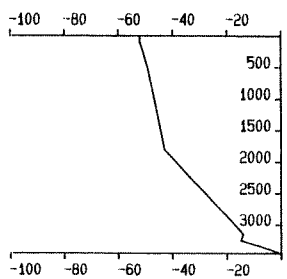

1240 1259 3450
-37 142 0

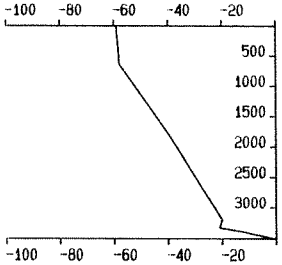

1310 1326 3510
-40 145 0

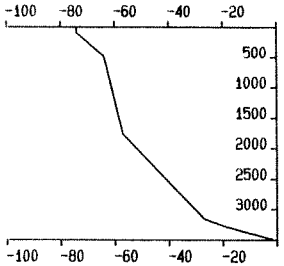

1335 1351 3500
-50 146 0

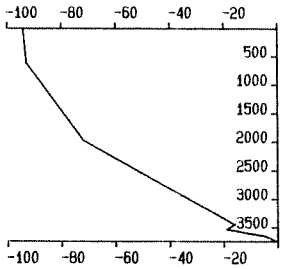

1359 1417 3740
-63 143 0

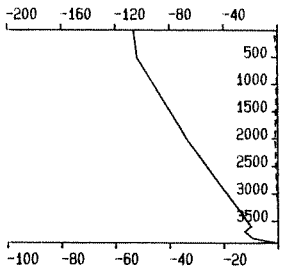

1430 1449 3900
-66 151 0

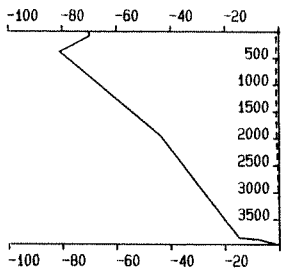

1458 1517 3960
-46 141 -1

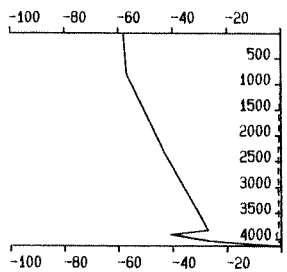

1527 1544 4140
-44 139 -1

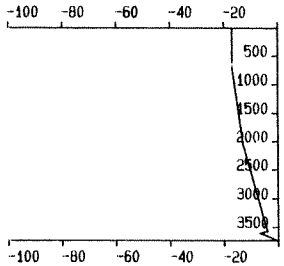

1557 1616 3730
-12 153 0

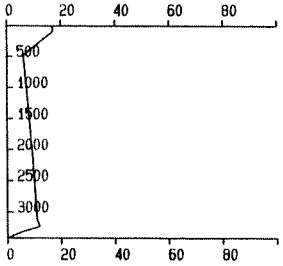

1625 1642 3420
9 312 0

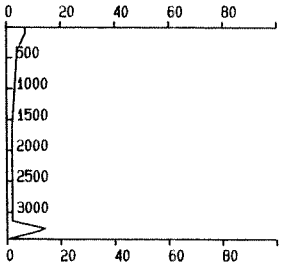

1648 1711 3430
3 329 0

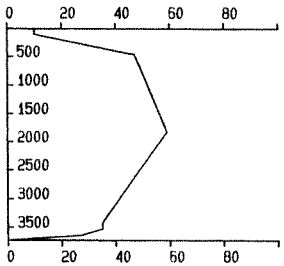

1719 1740 3730
45 310 0

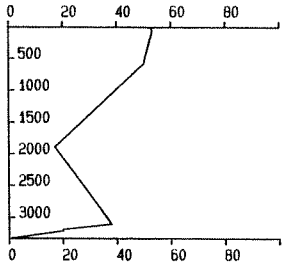

1757 1814 3330
33 315 0

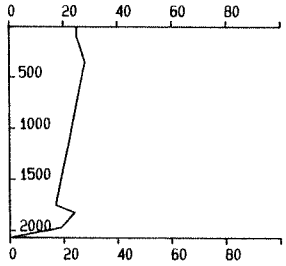

1821 1839 2070
22 324 0

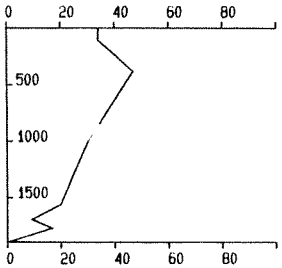

1847 1906 1890
30 319 0

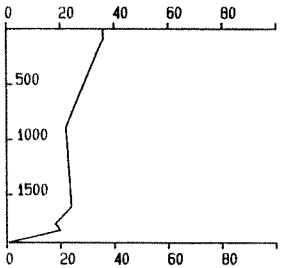

1914 1930 1930
25 320 0

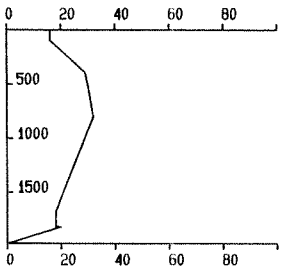

1939 1956 1970
24 336 0

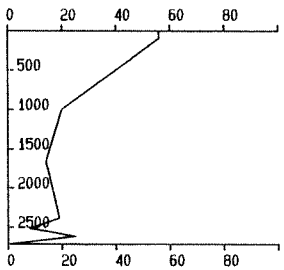

2004 2022 2710
25 306 0

RIJKSWATERSTAAT
DIRECTIE ZEELAND
MEETDIENST

SEDIMENTTRANSPORTMETING : EOS T3
DATUM : 890221
RAAI : 3B DEELRAAI : NVT PUNT : 1 VAART.: WIJTVLIET
X-COORDINAAT : 51252 Y-COORDINAAT : 405773

TOELICHTING OP DE VERTIKALEN

———— V ---------- T
14.01 14.15 295 . BEGINTIJD EINDTIJD BODEMDIEPTE
100 265 120 : V R T (GEM) +EB -VLOED
VERTIKALE SCHAAL : DIEPTE IN CM TOV WATEROPP.
HORIZONTALE SCHAAL: SNELHEID IN CM/S (BOVEN)
TRANSPORT IN GR/M2.S (ONDER)

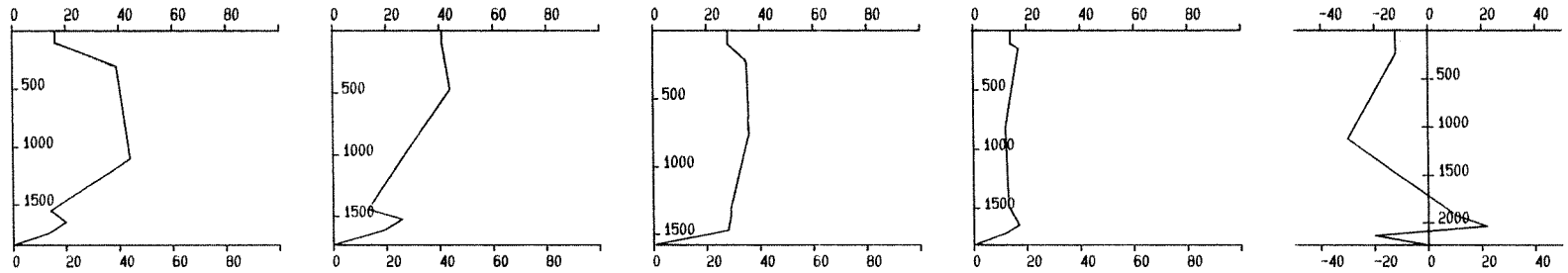


RIJKSWATERSTAAT
DIRECTIE ZEELAND
MEETDIENST

SEDIMENTTRANSPORTMETING : EOS T3
DATUM : 890221
RAAI : 3B DEELRAAI : NVT PUNT : 1 VAART.: WIJTVLIET
X-COORDINAAT : 51252 Y-COORDINAAT : 405773

TOELICHTING OP DE VERTIKALEN

_____ V ---------- T
14.01 14.15 295 : BEGINTIJD EINDTIJD BODEMDIEPTE
100 265 120 : V R T (GEM) +EB -VLOED
VERTIKALE SCHAAL : DIEPTE IN CM TOV WATEROPP.
HORIZONTALE SCHAAL: SNELHEID IN CM/S (BOVEN)
TRANSPORT IN GR/M2.S (ONDER)

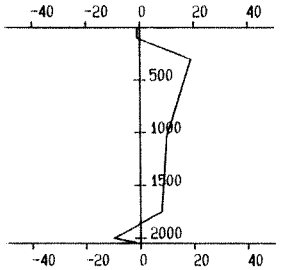

0949 1006 2050
9 267 0

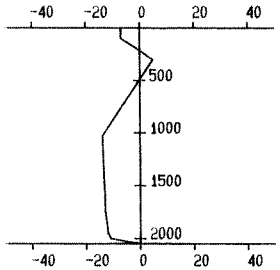

1011 1027 2050
-8 99 0

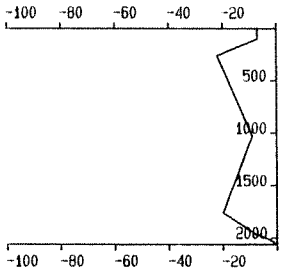

1030 1051 2060
-14 83 0

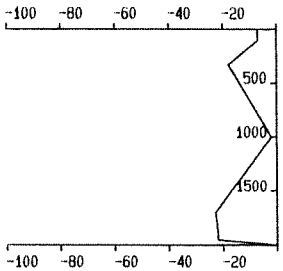

1057 1113 2000
-13 98 0

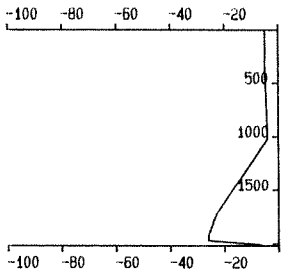

1116 1134 2020
-10 97 0

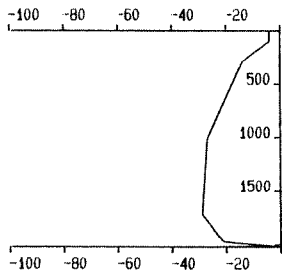

1138 1154 2020
-22 118 0

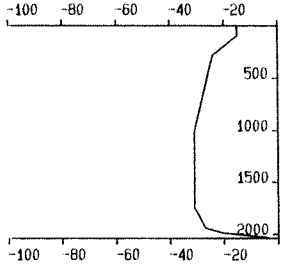

1159 1214 2040
-27 112 0

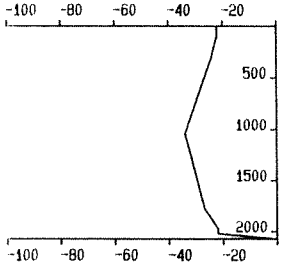

1220 1235 2070
-28 108 0

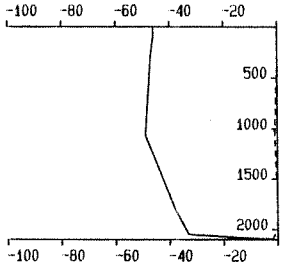

1240 1256 2100
-44 110 0

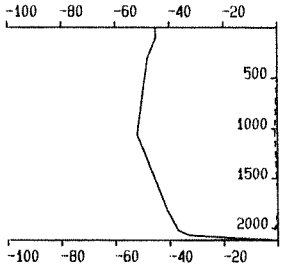

1303 1320 2120
-46 109 0

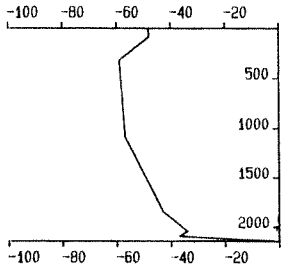

1325 1344 2140
-51 110 0

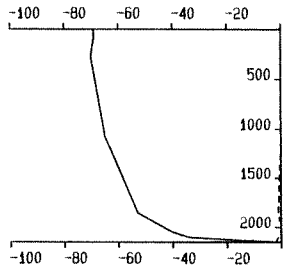

1347 1403 2150
-61 107 0

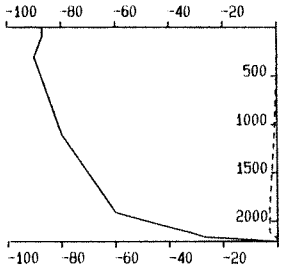

1408 1425 2210
-74 104 -1

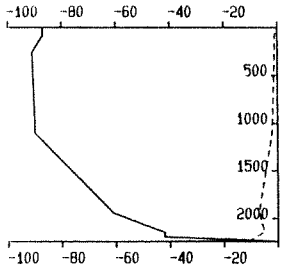

1429 1446 2240
-79 103 -3

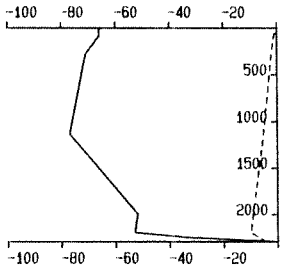

1451 1508 2290
-66 102 -5

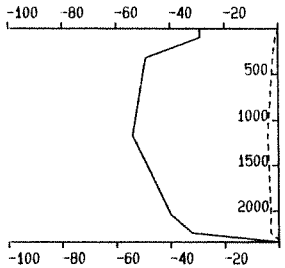

1513 1528 2340
-45 98 -3

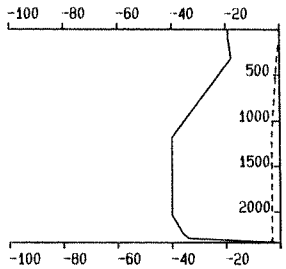

1532 1549 2340
-32 105 -2

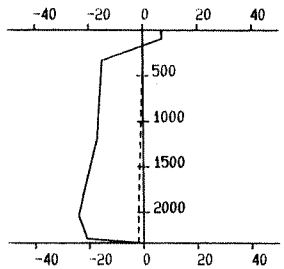

1554 1611 2340
-16 102 -1

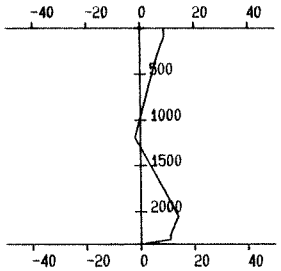

1616 1632 2350
5 322 0

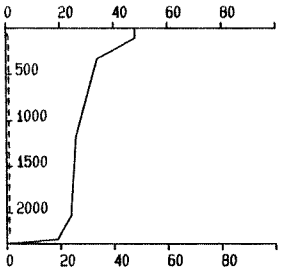

1635 1652 2330
29 313 1

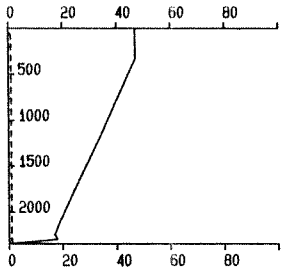

1656 1712 2340
33 279 1

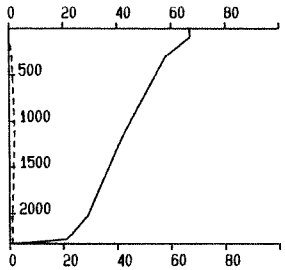

1716 1731 2320
43 283 1

RIJKSWATERSTAAT
DIRECTIE ZEELAND
MEETDIENST

SEDIMENTTRANSPORTMETING : EOS T3
DATUM : 890221
RAAI : 3B DEELRAAI : NVT PUNT : 3 VAART.: STEENVLIET
X-COORDINAAT : 50752 Y-COORDINAAT : 405038

TOELICHTING OP DE VERTIKALEN

_____ V ---------- T

14.01 14.15 295 : BEGINTIJD EINDTIJD BODEMDIEPTE
100 265 120 : V R T (GEM) +EB -VLOED
VERTIKALE SCHAAL : DIEPTE IN CM TOV WATEROPP.
HORIZONTALE SCHAAL: SNELHEID IN CM/S (BOVEN)
TRANSPORT IN GR/M2.S (ONDER)

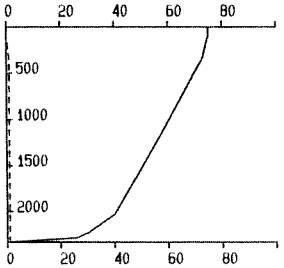

1736 1751 2330
56 303 1

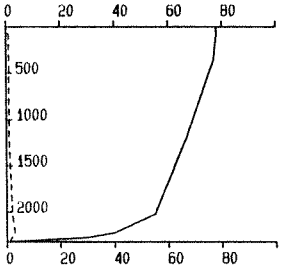

1755 1810 2320
65 291 1

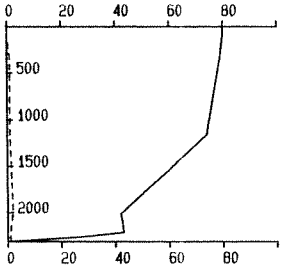

1815 1830 2310
65 263 1

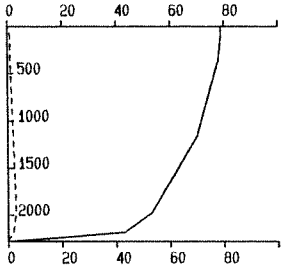

1834 1849 2280
66 264 2

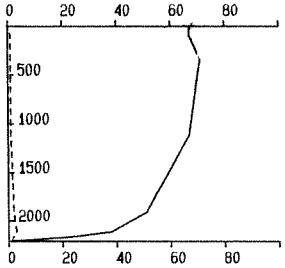

1854 1909 2210
61 269 1

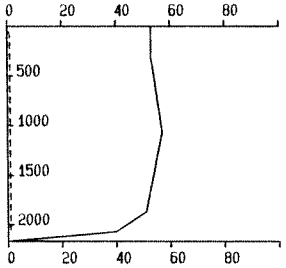

1913 1929 2170
52 267 1

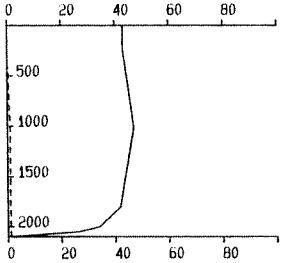

1933 1949 2100
43 275 1

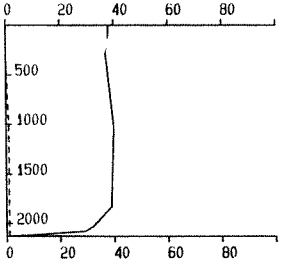

1954 2011 2130
38 281 1

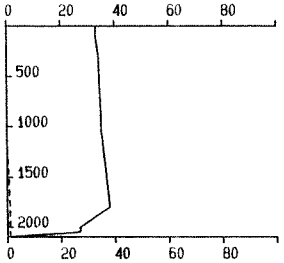

2015 2031 2100
34 282 0

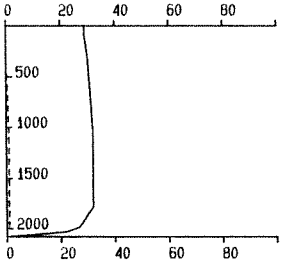

2036 2054 2080
30 287 1

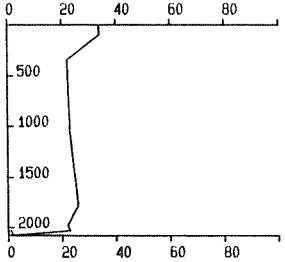

2106 2123 2080
24 294 0

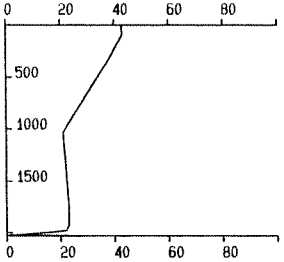

2128 2144 2030
28 311 0

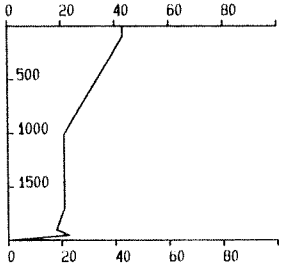

2148 2205 2000
27 312 0

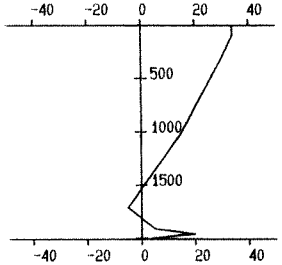

2209 2224 2010
15 313 0

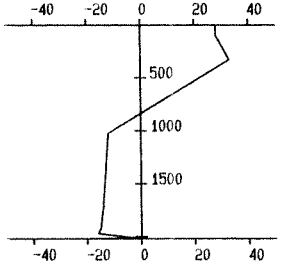

2228 2245 2020
2 195 0

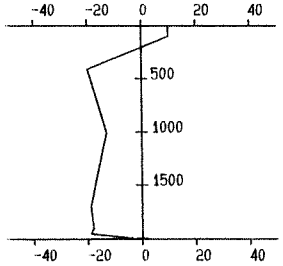

2248 2304 2010
-13 88 0

RIJKSWATERSTAAT
DIRECTIE ZEELAND
MEETDIENST

SEDIMENTTRANSPORTMETING : EOS T3
DATUM : 890221
RAAI : 3B DEELRAAI : NVT PUNT : 3 VAART.: STEENVLIET
X-COORDINAAT : 50752 Y-COORDINAAT : 405038

TOELICHTING OP DE VERTIKALEN

_____ V ---------- T

14.01 14.15 295 : BEGINTIJD EINDTIJD BODEMDIEPTE
100 265 120 : V R T (GEM) +EB -VLOED
VERTIKALE SCHAAL : DIEPTE IN CM TOV WATEROPP.
HORIZONTALE SCHAAL: SNELHEID IN CM/S (BOVEN)
TRANSPORT IN GR/M2.S (ONDER)

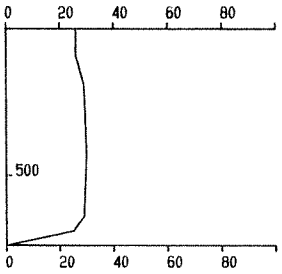


0935 0950 740
27 338 0

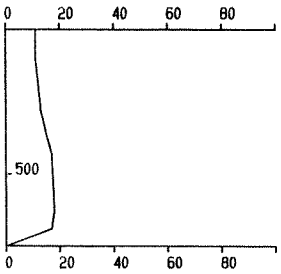


0957 1016 750
14 345 0

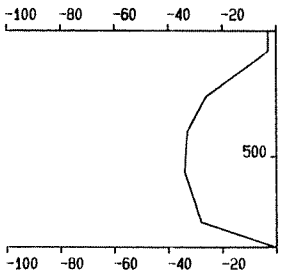


1145 1157 860
-23 111 0

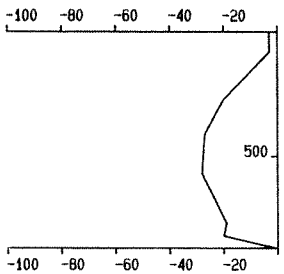


1202 1217 870
-19 110 0

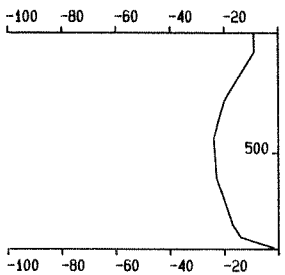


1222 1237 900
-18 103 0

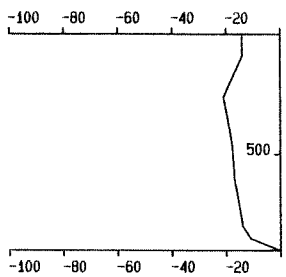


1245 1302 900
-16 95 0

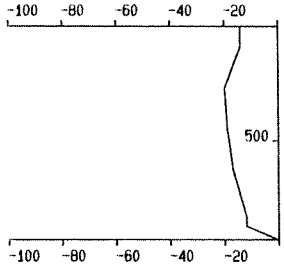


1308 1326 930
-16 92 0

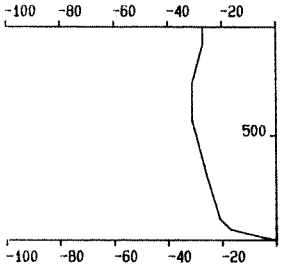


1340 1356 980
-26 101 0

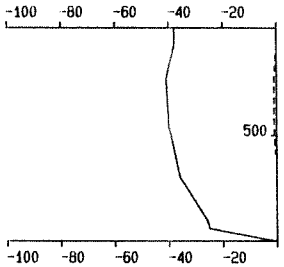


1401 1417 990
-35 103 0

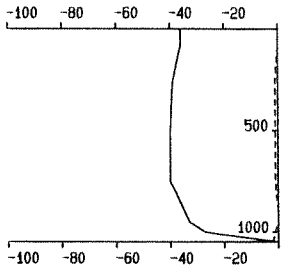


1425 1441 1050
-37 106 -1

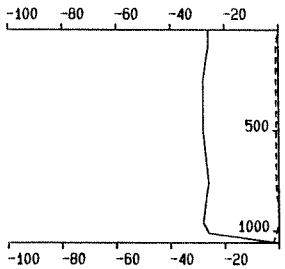


1447 1507 1060
-27 108 -1

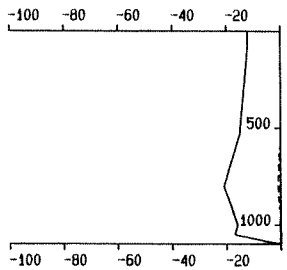


1513 1526 1100
-15 115 0

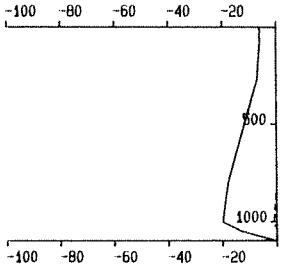


1532 1545 1100
-12 103 0

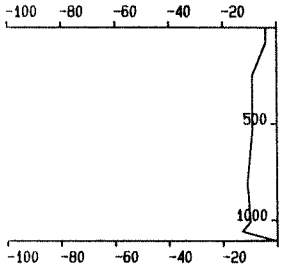


1554 1613 1110
-9 52 0

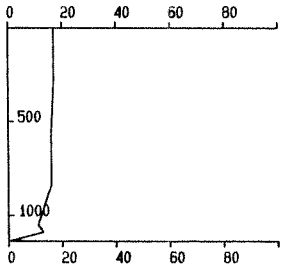


1622 1638 1140
15 344 0

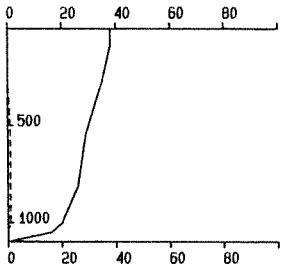


1645 1702 1100
29 319 1

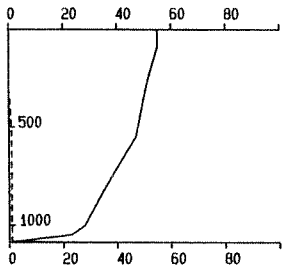


1707 1725 1090
43 306 1

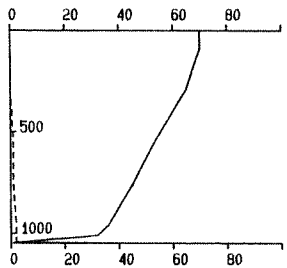


1733 1748 1050
53 306 1

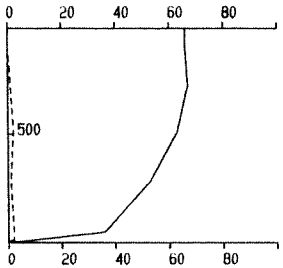


1753 1809 1010
57 308 1

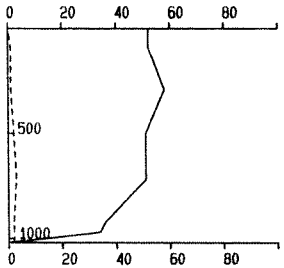


1818 1834 1020
49 312 2

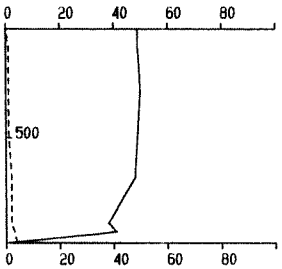


1843 1859 980
46 301 1

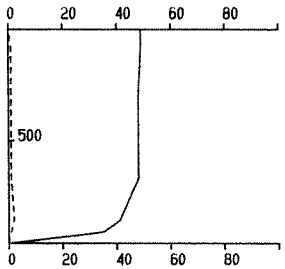


1905 1921 960
45 314 1

RIJKSWATERSTAAT
DIRECTIE ZEELAND
MEETDIENST

SEDIMENTTRANSPORTMETING : EOS T3
DATUM : 890221
RAAI : 3B DEELRAAI : NVT PUNT : 5 VAART.. SWALINGE
X-COORDINAAT : 50488 Y-COORDINAAT : 404604

TOELICHTING OP DE VERTIKALEN

_____ V ---------- T

14.01 14.15 295 : BEGINTIJD EINDTIJD BODEMDIEPTE
100 265 120 : V R T (GEM) +EB -VLOED
VERTIKALE SCHAAL : DIEPTE IN CM TOV WATEROPP.
HORIZONTALE SCHAAL: SNELHEID IN CM/S (BOVEN)
TRANSPORT IN GR/M2.S (ONDER)

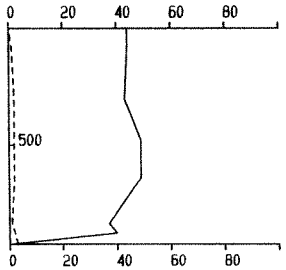


1926 1942 930
43 314 2

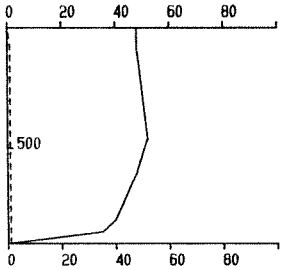


1949 2002 900
46 316 1

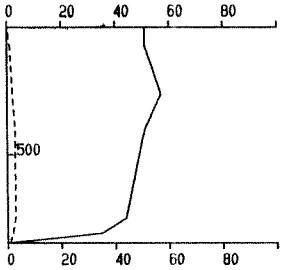


2007 2019 850
48 318 2

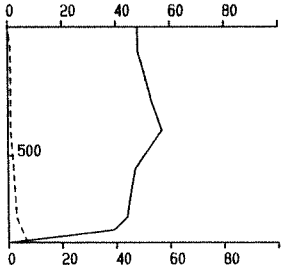


2025 2041 840
48 324 2

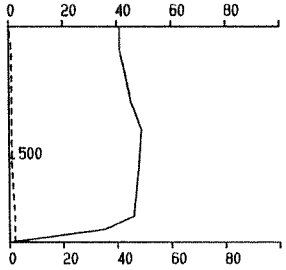


2045 2100 820
43 328 1

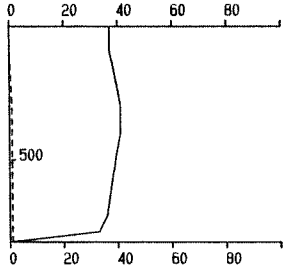


2104 2126 810
37 330 1

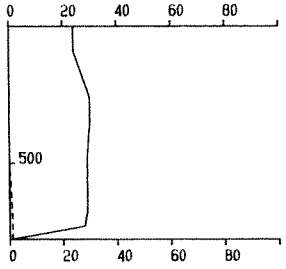


2129 2146 780
27 332 0

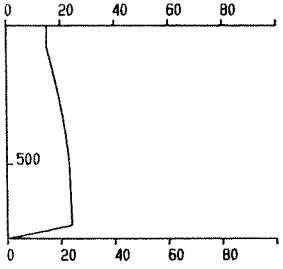


2152 2205 770
20 344 0

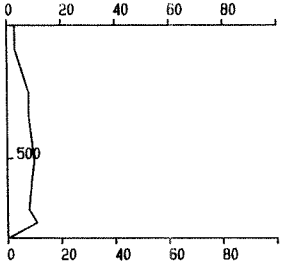


2209 2225 800
7 347 0

RIJKSWATERSTAAT
DIRECTIE ZEELAND
MEETDIENST

SEDIMENTTRANSPORTMETING : EOS T3
DATUM : 890221
RAAI : 3B DEELRAAI : NVT PUNT : 5 VAART.. SWALINGE
X-COORDINAAT : 50488 Y-COORDINAAT : 404604

TOELICHTING OP DE VERTIKALEN

_____ V ---------- T
14.01 14.15 295 : BEGINTIJD EINDTIJD BODEMDIEPTE
100 265 120 : V R T (GEM) +EB -VLOED
VERTIKALE SCHAAL : DIEPTE IN CM TOV WATEROPP.
HORIZONTALE SCHAAL: SNELHEID IN CM/S (BOVEN)
TRANSPORT IN GR/M2.S (ONDER)

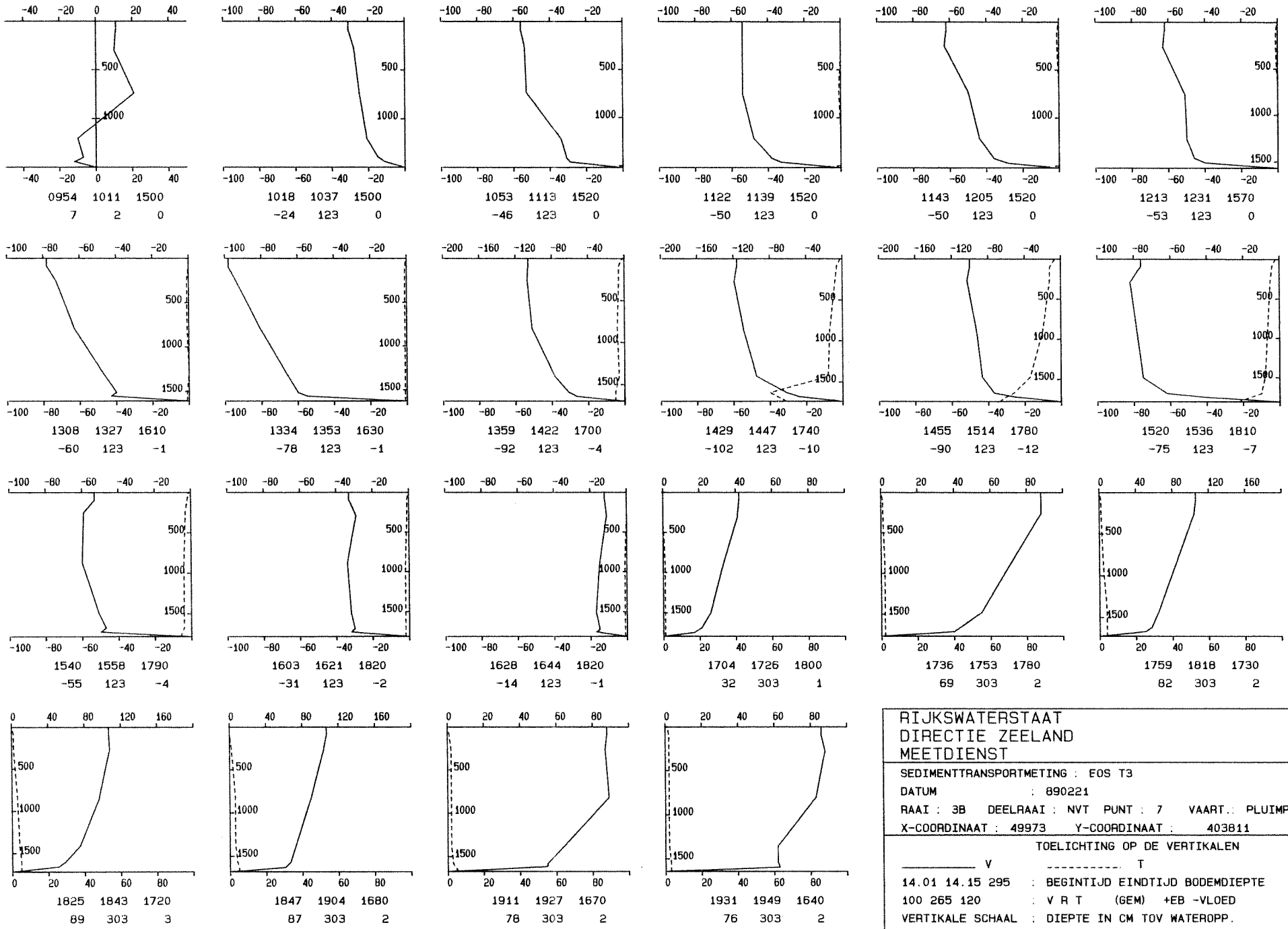


RIJKSWATERSTAAT
DIRECTIE ZEELAND
MEETDIENST

SEDIMENTTRANSPORTMETING : EOS T3
DATUM : 890221
RAAI : 3B DEELRAAI : NVT PUNT : 7 VAART.: PLUIMPOT
X-COORDINAAT : 49973 Y-COORDINAAT : 403811

TOELICHTING OP DE VERTIKALEN

_____ V ---------- T

14.01 14.15 295 : BEGINTIJD EINDTIJD BODEMDIEPTE
100 265 120 : V R T (GEM) +EB -VLOED
VERTIKALE SCHAAL : DIEPTE IN CM TOV WATEROPP.
HORIZONTALE SCHAAL: SNELHEID IN CM/S (BOVEN)
TRANSPORT IN GR/M2.S (ONDER)

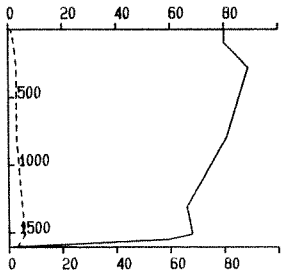


1957 2012 1610
76 303 4

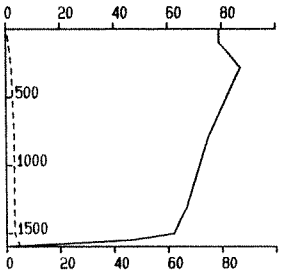


2017 2032 1600
73 303 3

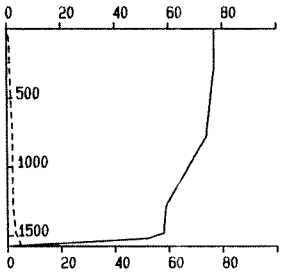


2037 2053 1580
68 303 2

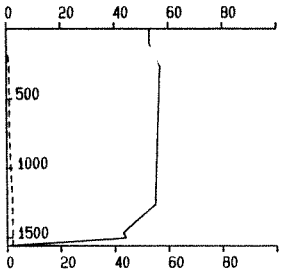


2100 2116 1560
53 303 1

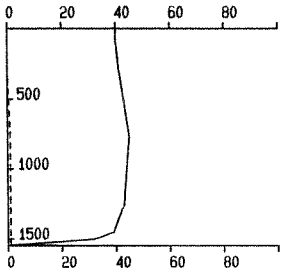


2123 2141 1550
41 303 1

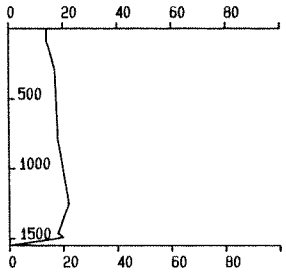


2149 2206 1550
18 303 0

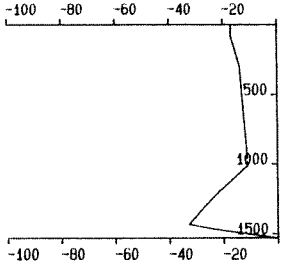


2212 2233 1530
-16 123 0

RIJKSWATERSTAAT
DIRECTIE ZEELAND
MEETDIENST

SEDIMENTTRANSPORTMETING : EOS T3
DATUM : 890221
RAAI : 3B DEELRAAI : NVT PUNT : 7 VAART.: PLUIMPOT
X-COORDINAAT : 49973 Y-COORDINAAT : 403811

TOELICHTING OP DE VERTIKALEN

_____ V ---------- T
14.01 14.15 295 : BEGINTIJD EINDTIJD BODEMDIEPTE
100 265 120 : V R T (GEM) +EB -VLOED
VERTIKALE SCHAAL : DIEPTE IN CM TOV WATEROPP.
HORIZONTALE SCHAAL: SNELHEID IN CM/S (BOVEN)
TRANSPORT IN GR/M2.S (ONDER)

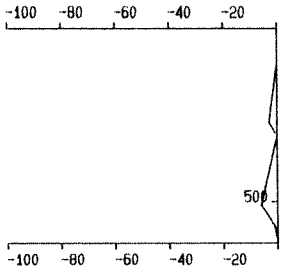


0944 0957 620
-2 126 0

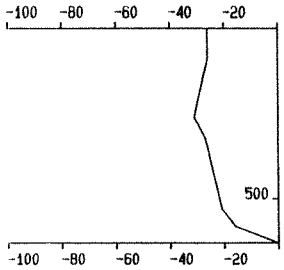


1004 1017 630
-24 81 0

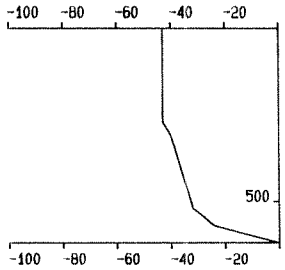


1020 1034 620
-37 100 0

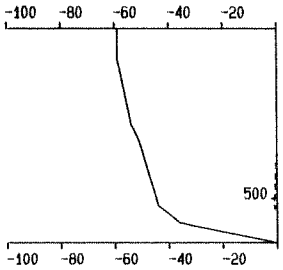


1039 1052 630
-49 101 0

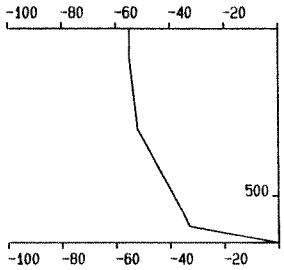


1057 1106 640
-46 101 0

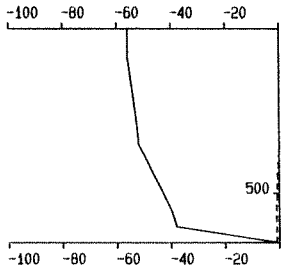


1111 1124 650
-48 101 0

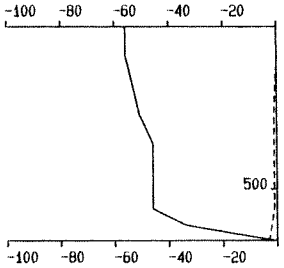


1127 1140 660
-47 104 -1

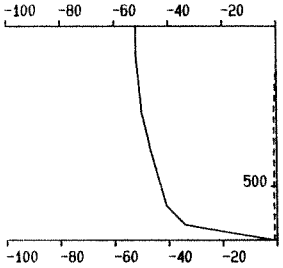


1145 1201 670
-45 103 -1

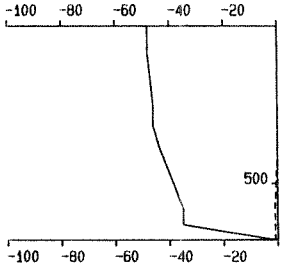


1205 1220 680
-42 102 0

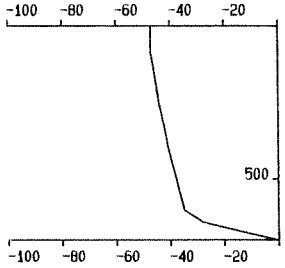


1226 1241 700
-39 100 0

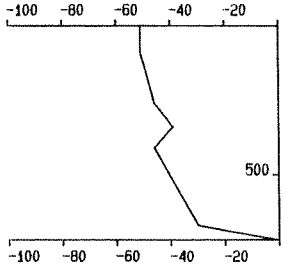


1245 1300 720
-41 100 0

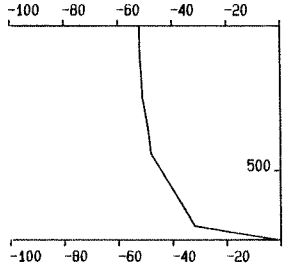


1306 1321 740
-45 99 0

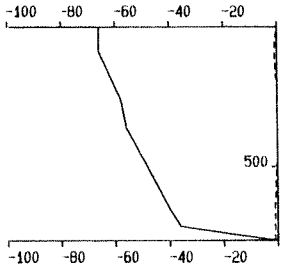


1325 1340 760
-52 101 0

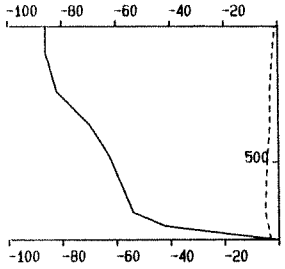


1347 1402 780
-67 103 -3

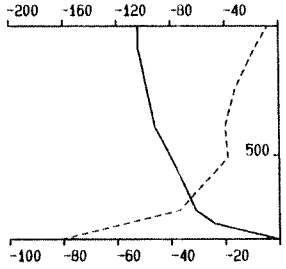


1406 1425 820
-82 102 -24

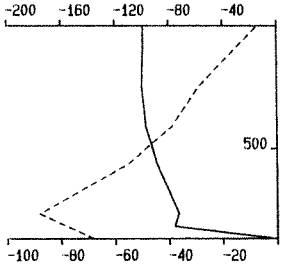


1433 1452 860
-89 114 -45

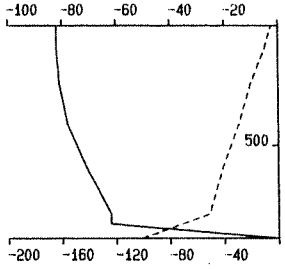


1458 1514 880
-72 107 -34

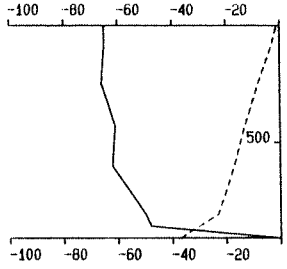


1519 1534 900
-59 107 -14

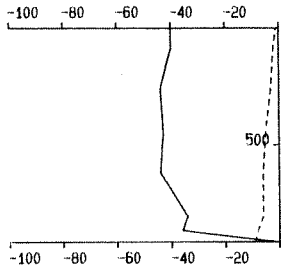


1537 1552 920
-40 108 -5

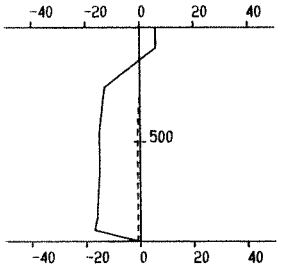


1559 1615 940
-11 97 -1

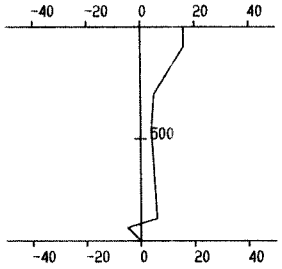


1618 1634 960
6 264 0

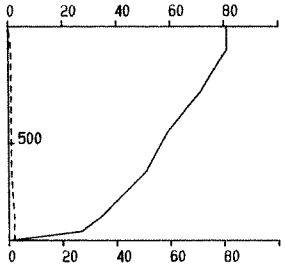


1657 1713 920
58 295 1

RIJKSWATERSTAAT
DIRECTIE ZEELAND
MEETDIENST

SEDIMENTTRANSPORTMETING : EOS T3
DATUM : 890221
RAAI : 3B DEELRAAI : NVT PUNT : 9 VAART.. MOLENVLIET
X-COORDINAAT : 49160 Y-COORDINAAT : 402624

TOELICHTING OP DE VERTIKALEN

_____ V ---------- T
14.01 14.15 295 : BEGINTIJD EINDTIJD BODEMDIEPTE
100 265 120 : V R T (GEM) +EB -VLOED
VERTIKALE SCHAAL : DIEPTE IN CM TOV WATEROPP.
HORIZONTALE SCHAAL: SNELHEID IN CM/S (BOVEN)
TRANSPORT IN GR/M2.S (ONDER)

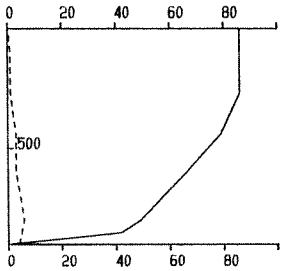


1716 1731 900
71 298 3

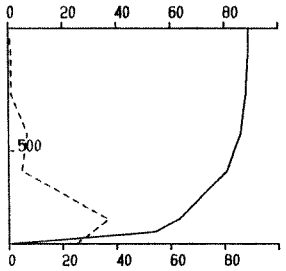


1738 1753 880
78 301 10

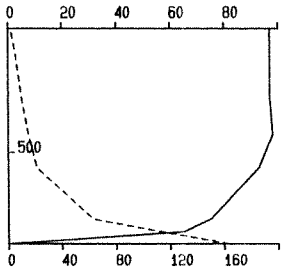


1756 1815 870
88 302 30

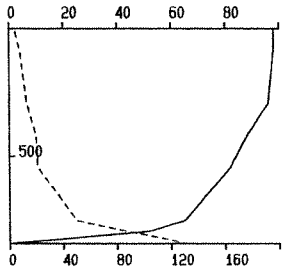


1820 1836 840
83 301 27

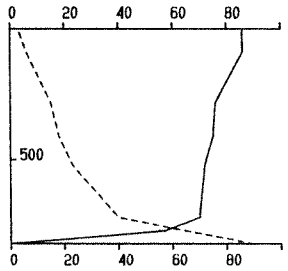


1839 1854 820
73 303 24

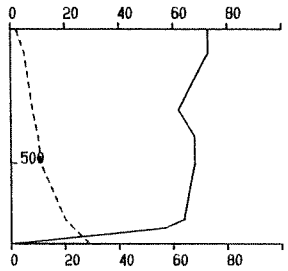


1904 1922 800
64 304 11

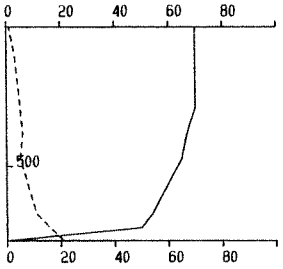


1927 1942 770
63 304 7

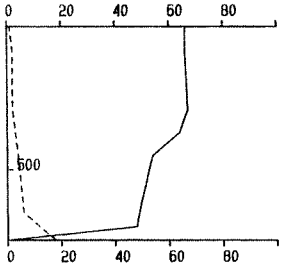


1946 2001 750
58 304 4

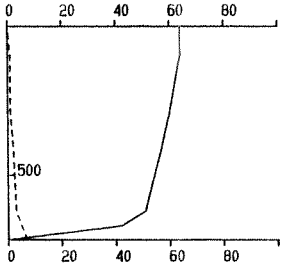


2007 2022 720
55 304 2

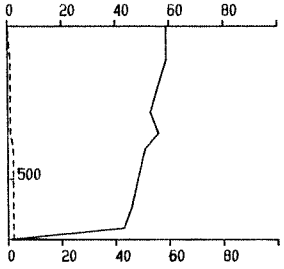


2026 2044 700
51 306 1

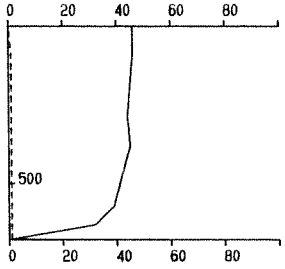


2050 2103 680
41 306 1

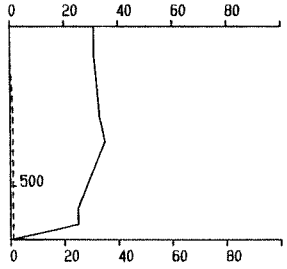


2106 2118 670
30 303 1

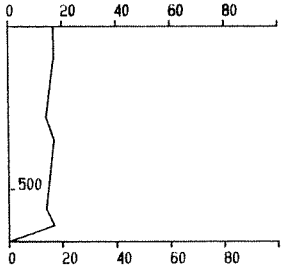


2123 2135 660
15 293 0

RIJKSWATERSTAAT
DIRECTIE ZEELAND
MEETDIENST

SEDIMENTTRANSPORTMETING : EOS T3
DATUM : 890221
RAAI : 3B DEELRAAI : NVT PUNT : 9 VAART.: MOLENVLIET
X-COORDINAAT : 49160 Y-COORDINAAT : 402624

TOELICHTING OP DE VERTIKALEN

_____ V ---------- T

14.01 14.15 295 : BEGINTIJD EINDTIJD BODEMDIEPTE
100 265 120 : V R T (GEM) +EB -VLOED
VERTIKALE SCHAAL : DIEPTE IN CM TOV WATEROPP.
HORIZONTALE SCHAAL: SNELHEID IN CM/S (BOVEN)
TRANSPORT IN GR/M2.S (ONDER)

**Bijlage 19 : Tabel vertikaal-transporten**

/AZTM/ADMI/ZTM25A.DAT

R E S U L T A T E N  PER  V E R T I K A A L GEMIDDELD

LOKATIE: EOS T3  MP 1  :VAART.: WIJTVLIET

FILENAAM: AZTM02V89022109

| TIJD MET | DIEPTE cm | Vgem cm/s | Ttot g/m.s |
|---|---|---|---|
| 1009 | 2630 | -7. | 0. |
| 1038 | 3070 | -17. | 0. |
| 1120 | 3730 | -39. | -14. |
| 1151 | 3650 | -39. | 0. |
| 1220 | 3560 | -38. | 0. |
| 1249 | 3450 | -37. | 0. |
| 1318 | 3510 | -40. | 0. |
| 1343 | 3500 | -50. | 0. |
| 1408 | 3740 | -63. | 0. |
| 1439 | 3900 | -66. | -18. |
| 1507 | 3960 | -46. | -27. |
| 1535 | 4140 | -44. | -26. |
| 1606 | 3730 | -12. | 0. |
| 1633 | 3420 | 9. | 0. |
| 1659 | 3430 | 3. | 0. |
| 1729 | 3730 | 45. | 0. |
| 1805 | 3330 | 33. | 0. |
| 1830 | 2070 | 22. | 0. |
| 1856 | 1890 | 30. | 0. |
| 1922 | 1930 | 25. | 0. |
| 1947 | 1970 | 24. | 0. |
| 2013 | 2710 | 25. | 0. |
| 2039 | 1850 | 31. | 0. |
| 2108 | 1730 | 30. | 0. |
| 2135 | 1580 | 31. | 0. |
| 2203 | 1810 | 13. | 0. |
| 2224 | 2230 | -13. | 0. |

/AZTM/ADMI/ZTM25A.DAT

00001 ----------
00002 R E S U L T A T E N PER V E R T I K A A L GEMIDDELD
00003 .....
00004 LOKATIE: EOS T3 RAAI 3B MP 3 :VAART.: STEENVLIET
00005 FILENAAM: AZTM04V89022109
00006 ----------

| TIJD MET | DIEPTE cm | Vgem cm/s | Ttot g/m.s |
|---|---|---|---|
| 957 | 2050 | 9. | 0. |
| 1019 | 2050 | -8. | 0. |
| 1040 | 2060 | -14. | 0. |
| 1105 | 2000 | -13. | 0. |
| 1125 | 2020 | -10. | 0. |
| 1146 | 2020 | -22. | 0. |
| 1206 | 2040 | -27. | 0. |
| 1227 | 2070 | -28. | 0. |
| 1248 | 2100 | -44. | -8. |
| 1311 | 2120 | -46. | -9. |
| 1334 | 2140 | -51. | -1. |
| 1355 | 2150 | -61. | -6. |
| 1416 | 2210 | -74. | -27. |
| 1437 | 2240 | -79. | -73. |
| 1459 | 2290 | -66. | -119. |
| 1520 | 2340 | -45. | -67. |
| 1540 | 2340 | -32. | -53. |
| 1602 | 2340 | -16. | -23. |
| 1624 | 2350 | 5. | 0. |
| 1643 | 2330 | 29. | 22. |
| 1704 | 2340 | 33. | 23. |
| 1723 | 2320 | 43. | 30. |
| 1743 | 2330 | 56. | 21. |
| 1802 | 2320 | 65. | 31. |
| 1822 | 2310 | 65. | 26. |
| 1841 | 2280 | 66. | 42. |
| 1901 | 2210 | 61. | 30. |
| 1921 | 2170 | 52. | 20. |
| 1941 | 2100 | 43. | 15. |
| 2002 | 2130 | 38. | 15. |
| 2023 | 2100 | 34. | 7. |
| 2045 | 2080 | 30. | 13. |
| 2114 | 2080 | 24. | 1. |
| 2136 | 2030 | 28. | 0. |
| 2156 | 2000 | 27. | 0. |
| 2216 | 2010 | 15. | 0. |
| 2236 | 2020 | 2. | 0. |
| 2256 | 2010 | -13. | 0. |

00048 ----------

/AZTM/ADMI/ZTM25A.DAT

00001 ----------
00002 R E S U L T A T E N PER V E R T I K A A L GEMIDDELD
00003 .....
00004 LOKATIE: EOS T3 RAAI 3B MP 5 :VAART.: SWALINGE
00005 FILENAAM: AZTM10V89022109
00006 ----------

| TIJD MET | DIEPTE cm | Voem cm/s | Ttot o/m.s |
|---|---|---|---|
| 942 | 740. | 27. | 0. |
| 1006 | 750. | 14. | 0. |
| 1151 | 860. | -23. | 0. |
| 1209 | 870. | -19. | 0. |
| 1229 | 900. | -18. | 0. |
| 1253 | 900. | -16. | 0. |
| 1317 | 930. | -16. | 0. |
| 1348 | 980. | -26. | 0. |
| 1409 | 990. | -35. | -4. |
| 1433 | 1050 | -37. | -8. |
| 1457 | 1060 | -27. | -9. |
| 1519 | 1100 | -15. | -2. |
| 1538 | 1100 | -12. | -1. |
| 1603 | 1110 | -9. | 0. |
| 1630 | 1140 | 15. | 0. |
| 1653 | 1100 | 29. | 6. |
| 1716 | 1090 | 43. | 7. |
| 1740 | 1050 | 53. | 8. |
| 1801 | 1010 | 57. | 12. |
| 1826 | 1020 | 49. | 18. |
| 1851 | 980. | 46. | 15. |
| 1913 | 960. | 45. | 10. |
| 1934 | 930. | 43. | 16. |
| 1955 | 900. | 46. | 9. |
| 2013 | 850. | 48. | 20. |
| 2033 | 840. | 48. | 16. |
| 2052 | 820. | 43. | 10. |
| 2115 | 810. | 37. | 6. |
| 2137 | 780. | 27. | 2. |
| 2158 | 770. | 20. | 0. |
| 2217 | 800. | 7. | 0. |

00041 ----------

/AZTM/ADMI/ZTM25A.DAT

R E S U L T A T E N  PER  V E R T I K A A L GEMIDDELD

LOKATIE: EOS T3  RAAI 3B MP 7 (VAART.: PLUIMPOT

FILENAAM: AZTM06V89022109

| TIJD MET | DIEPTE cm | Vgem cm/s | Ttot g/m.s |
|---|---|---|---|
| 1002 | 1500 | 7. | 0. |
| 1027 | 1500 | -24. | 0. |
| 1103 | 1520 | -46. | 0. |
| 1130 | 1520 | -50. | -5. |
| 1154 | 1520 | -50. | -5. |
| 1222 | 1570 | -53. | -5. |
| 1317 | 1610 | -60. | -11. |
| 1343 | 1630 | -78. | -16. |
| 1410 | 1700 | -92. | -60. |
| 1438 | 1740 | -102 | -170. |
| 1504 | 1780 | -90. | -218. |
| 1528 | 1810 | -75. | -127. |
| 1549 | 1790 | -55. | -65. |
| 1612 | 1820 | -31. | -30. |
| 1636 | 1820 | -14. | -12. |
| 1715 | 1800 | 32. | 12. |
| 1744 | 1780 | 69. | 29. |
| 1808 | 1730 | 82. | 41. |
| 1834 | 1720 | 89. | 48. |
| 1855 | 1680 | 87. | 41. |
| 1919 | 1670 | 78. | 35. |
| 1940 | 1640 | 76. | 34. |
| 2004 | 1610 | 76. | 58. |
| 2024 | 1600 | 73. | 42. |
| 2045 | 1580 | 68. | 29. |
| 2108 | 1560 | 53. | 19. |
| 2132 | 1550 | 41. | 10. |
| 2157 | 1550 | 18. | 0. |
| 2222 | 1530 | -16. | 0. |

/AZTM/ADMI/ZTM25A.DAT

R E S U L T A T E N  PER  V E R T I K A A L GEMIDDELD

LOKATIE: EOS T3  RAAI 3B MP 9 :VAART.: MOLENVLIET
FILENAAM: AZTM09V89022109

| TIJD MET | DIEPTE cm | Voem cm/s | Ttot c/m.t |
|---|---|---|---|
| 950 | 620. | -2. | 0. |
| 1010 | 630. | -24. | 0. |
| 1027 | 620. | -37. | 0. |
| 1045 | 630. | -49. | -1. |
| 1101 | 640. | -46. | 0. |
| 1117 | 650. | -48. | -2. |
| 1133 | 660. | -47. | -6. |
| 1153 | 670. | -45. | -5. |
| 1212 | 680. | -42. | -2. |
| 1233 | 700. | -39. | 0. |
| 1252 | 720. | -41. | 0. |
| 1313 | 740. | -45. | 0. |
| 1332 | 760. | -52. | -4. |
| 1354 | 780. | -67. | -26. |
| 1415 | 820. | -82. | -196. |
| 1442 | 860. | -89. | -391. |
| 1506 | 880. | -72. | -297. |
| 1526 | 900. | -59. | -125. |
| 1544 | 920. | -40. | -43. |
| 1607 | 940. | -11. | -6. |
| 1626 | 960. | 6. | 0. |
| 1705 | 920. | 58. | 11. |
| 1723 | 900. | 71. | 25. |
| 1745 | 880. | 78. | 91. |
| 1805 | 870. | 88. | 261. |
| 1828 | 840. | 83. | 229. |
| 1846 | 820. | 73. | 196. |
| 1913 | 800. | 64. | 91. |
| 1934 | 770. | 63. | 52. |
| 1953 | 750. | 58. | 32. |
| 2014 | 720. | 55. | 15. |
| 2035 | 700. | 51. | 10. |
| 2056 | 680. | 41. | 7. |
| 2112 | 670. | 30. | 5. |
| 2129 | 660. | 15. | 0. |

**Bijlage 20 : Gemiddelde krommen - concentratie**

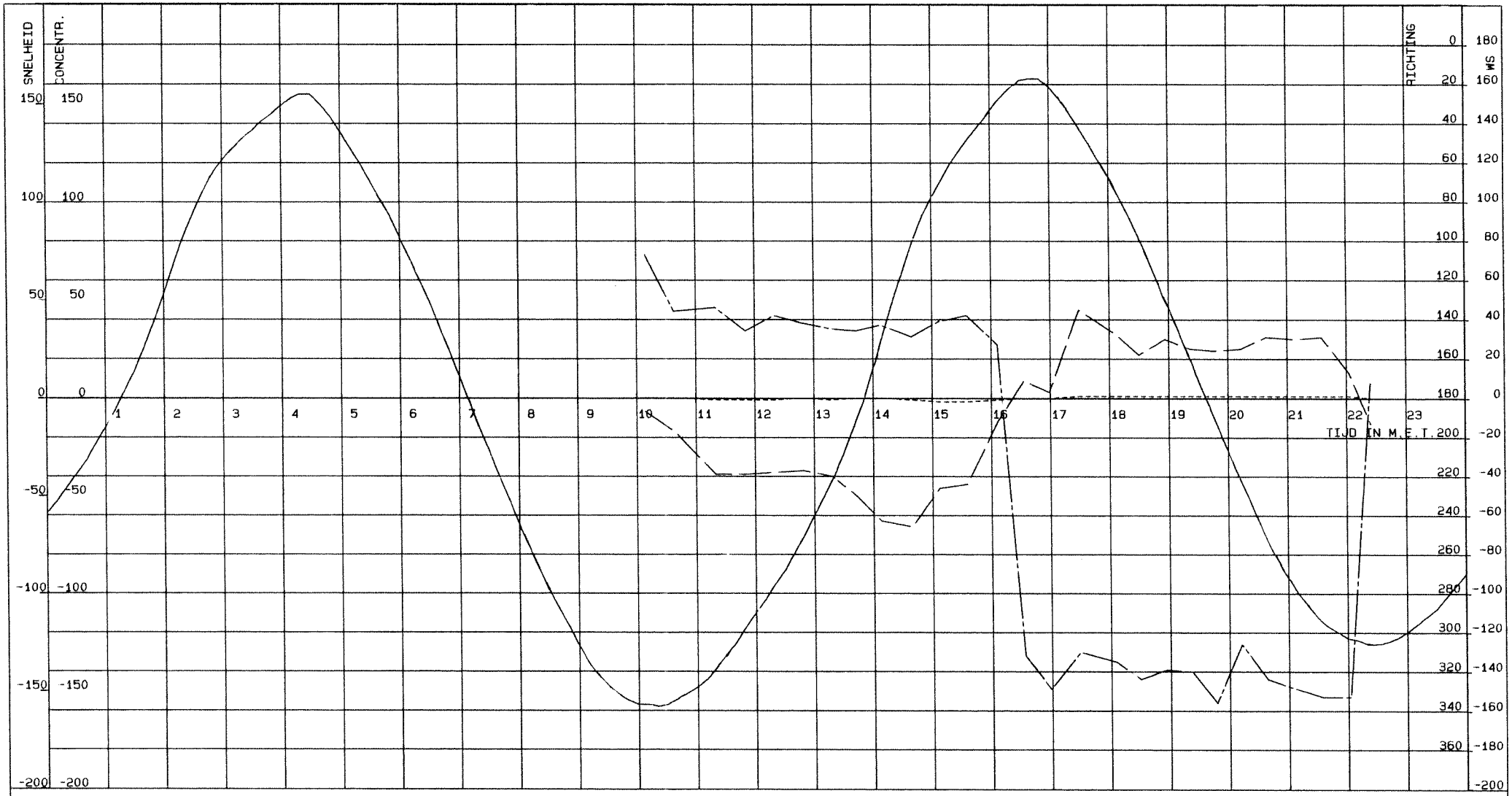


EOS T3 MP 1

GETIJLIJN ZN .cm. SNELHEID.cm/s. CONCENTRATIE.mg/l. RICHTING.deg. GEMIDDELDEN OVER VERTIKAAL

| | | | | | | |
|---|---|---|---|---|---|---|
| VAARTUIG : | WIJTVLIET | | | DATUM : | 21-02-1989 | RIJKSWATERSTAAT |
| KASTNR. : | 102.3.5-11 | POSITIE.X. : | 51252 | CYCLUSTIJD : | 120 | STARTTIJD : 10 u 00 | DIRECTIE ZEELAND |
| VISNR. : | 102.3.3-02 | POSITIE.Y. : | 405773 | MIDD.TIJD : | 120 | EINDTIJD : 22 u 32 | MEETDIENST |

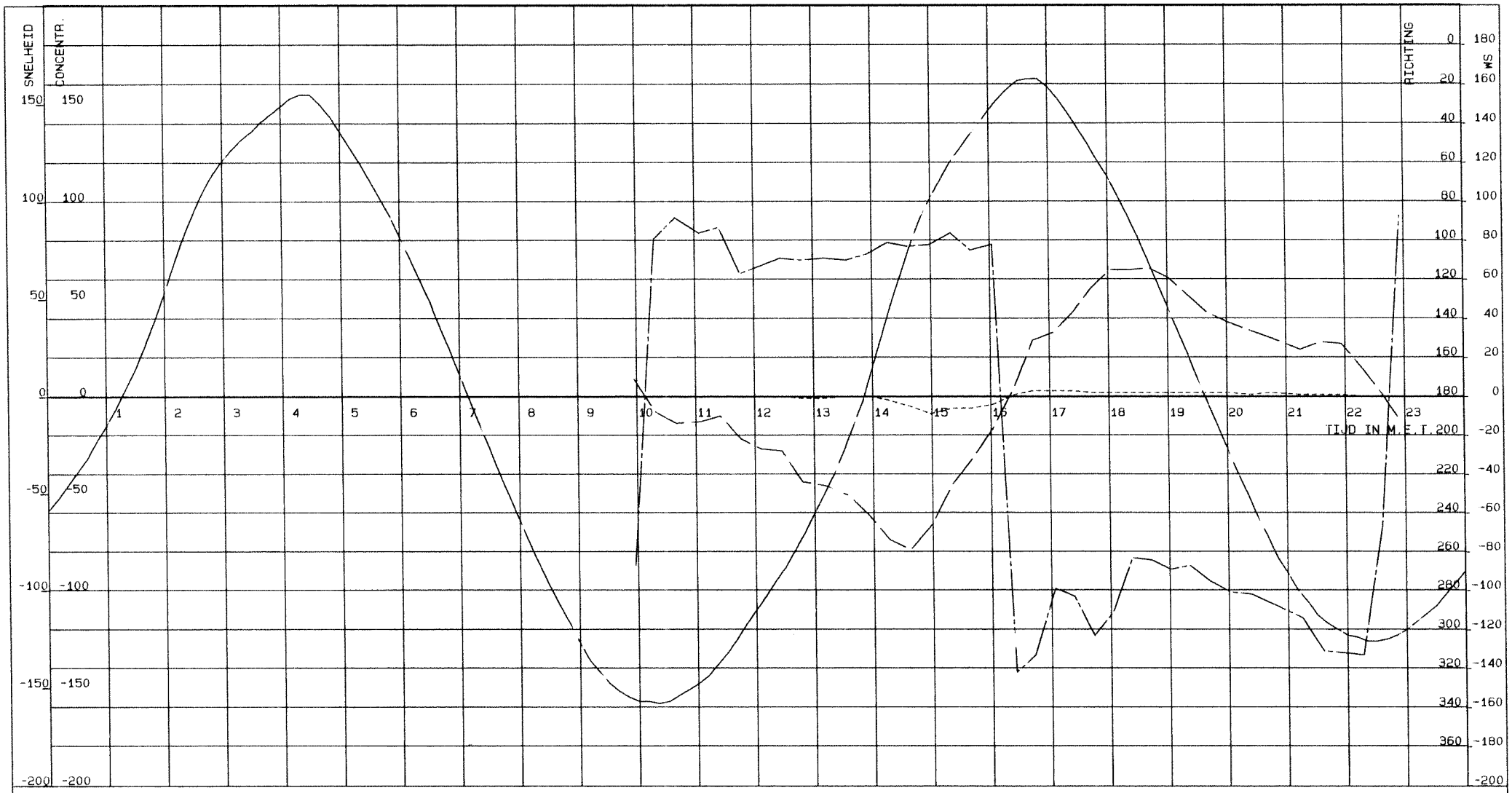


EOS T3 RAAI 3B MP 3

GETIJLIJN ZN .cm. SNELHEID.cm/s. CONCENTRATIE.mg/l. RICHTING.deg. GEMIDDELDEN OVER VERTIKAAL

| | | | | | | |
|---|---|---|---|---|---|---|
| VAARTUIG . | STEENVLIET | | | DATUM : | 21-02-1989 | RIJKSWATERSTAAT |
| KASTNR. | 102.3.5-08 | POSITIE.X. . | 50752 | CYCLUSTIJD : | 120 | STARTTIJD : 09 u 49 | DIRECTIE ZEELAND |
| VISNR. | 102.3.3-04 | POSITIE.Y. . | 405038 | MIDD.TIJD : | 120 | EINDTIJD : 23 u 04 | MEETDIENST |

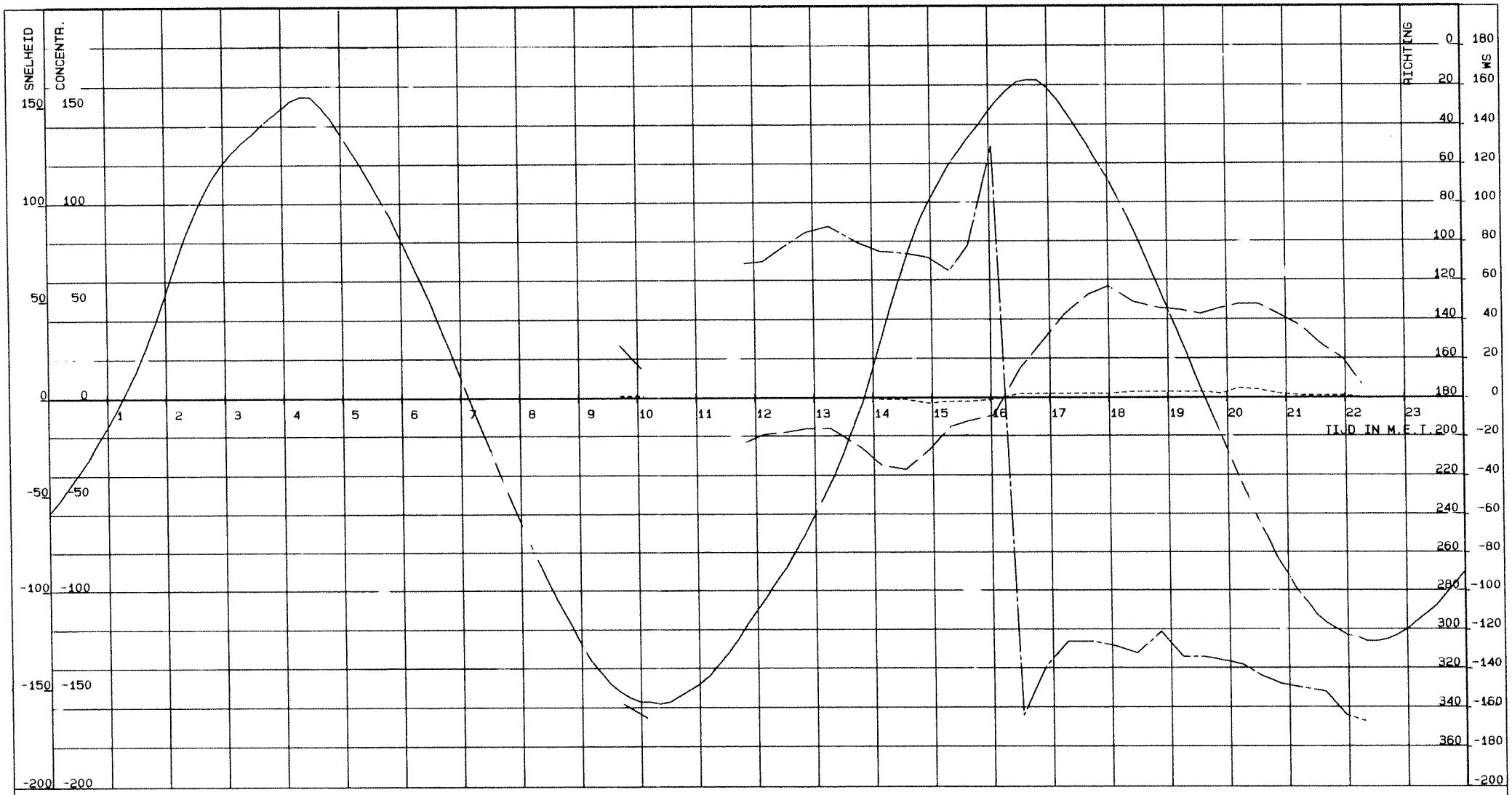


EOS T3 RAAI 3B MP 5

GETIJLIJN ZN .cm. SNELHEID.cm/s. CONCENTRATIE.mg/l. RICHTING.deg. GEMIDDELDEN OVER VERTIKAAL

| | | | | | | | |
|---|---|---|---|---|---|---|---|
| VAARTUIG . | SWALINGE | | | DATUM | : 21-02-1989 | | RIJKSWATERSTAAT |
| KASTNR. | 102.3.5-06 | POSITIE.X. . | 50488 | CYCLUSTIJD : | 120 | STARTTIJD : 09 u 35 | DIRECTIE ZEELAND |
| VISNR. | 102.3.3-10 | POSITIE.Y. . | 404604 | MIDD.TIJD : | 120 | EINDTIJD : 22 u 25 | MEETDIENST |

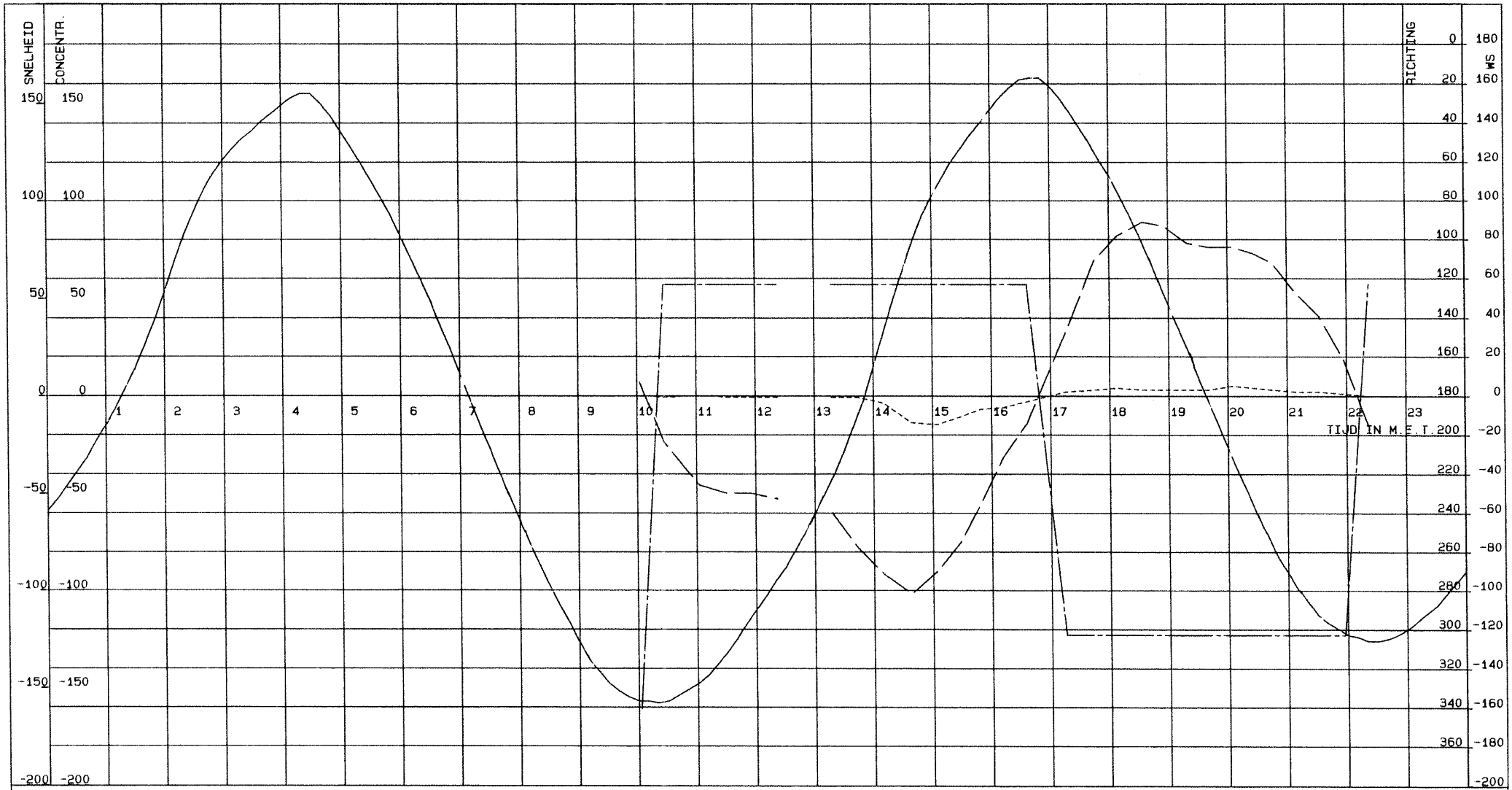


EOS T3 RAAI 3B MP 7

GETIJLIJN ZN .cm. SNELHEID.cm/s. CONCENTRATIE.mg/l. RICHTING.deg. GEMIDDELDEN OVER VERTIKAAL

| | | | | | | | |
|---|---|---|---|---|---|---|---|
| VAARTUIG : | PLUIMPOT | | | | DATUM : | 21-02-1989 | RIJKSWATERSTAAT |
| KASTNR. | 102.3.5-05 | POSITIE.X. : | 49973 | CYCLUSTIJD : | 120 | STARTTIJD : 09 u 54 | DIRECTIE ZEELAND |
| VISNR. | 102.3.3-06 | POSITIE.Y. : | 403811 | MIDD.TIJD : | 120 | EINDTIJD : 22 u 33 | MEETDIENST |

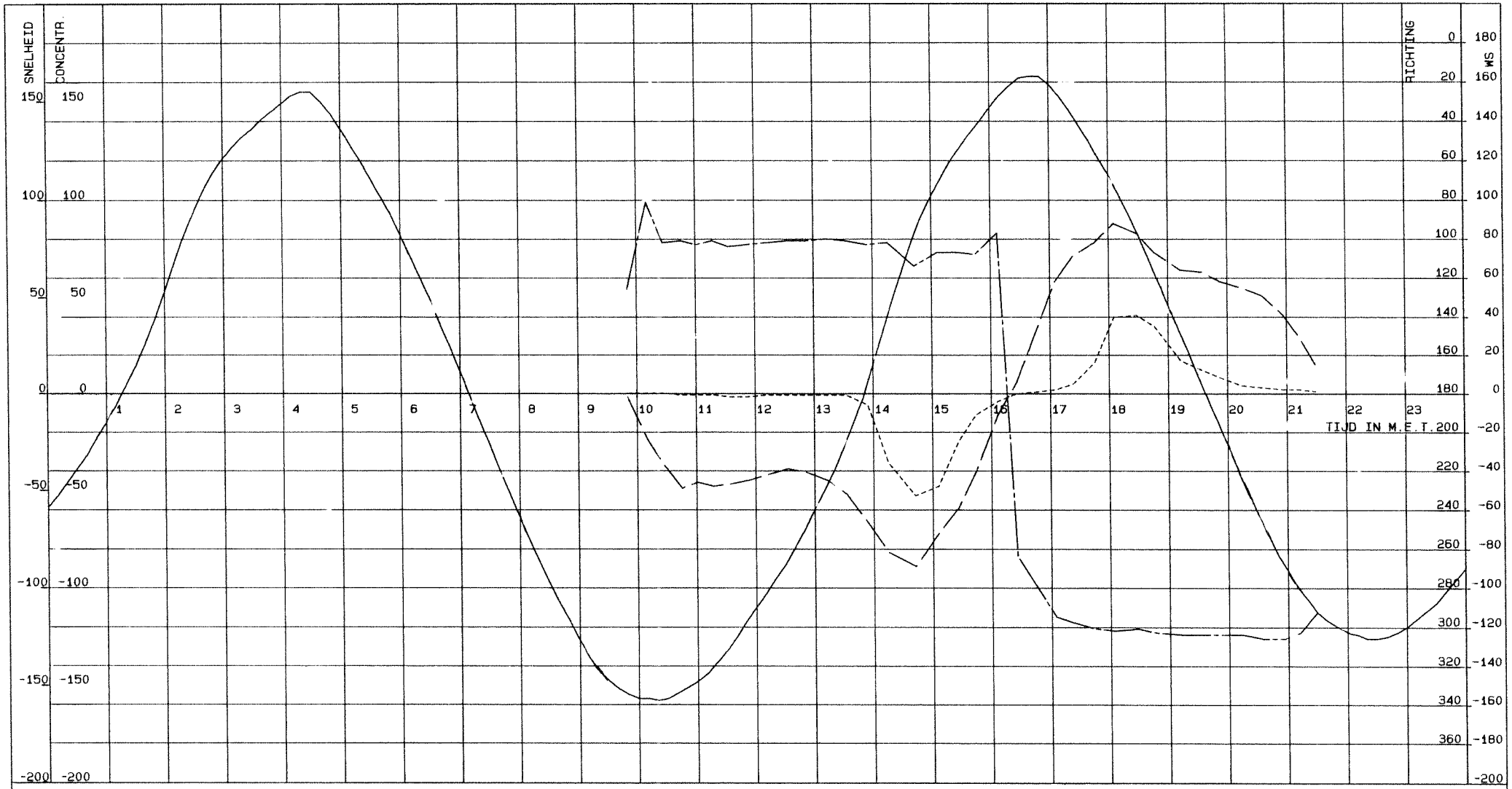


EOS T3 RAAI 3B MP 9

GETIJLIJN ZN .cm. SNELHEID.cm/s. CONCENTRATIE.mg/l. RICHTING.deg. GEMIDDELDEN OVER VERTIKAAL

| | | | | | | | |
|---|---|---|---|---|---|---|---|
| VAARTUIG : | MOLENVLIET | | | DATUM | : 21-02-1989 | | RIJKSWATERSTAAT |
| KASTNR. : | 102.3.5-07 | POSITIE.X. : | 49160 | CYCLUSTIJD : | 120 | STARTTIJD : 09 u 44 | DIRECTIE ZEELAND |
| VISNR. : | 102.3.3-09 | POSITIE.Y. : | 402624 | MIDD.TIJD : | 120 | EINDTIJD : 21 u 35 | MEETDIENST |

**Bijlage 21 : Gemiddelde krommen - transport**

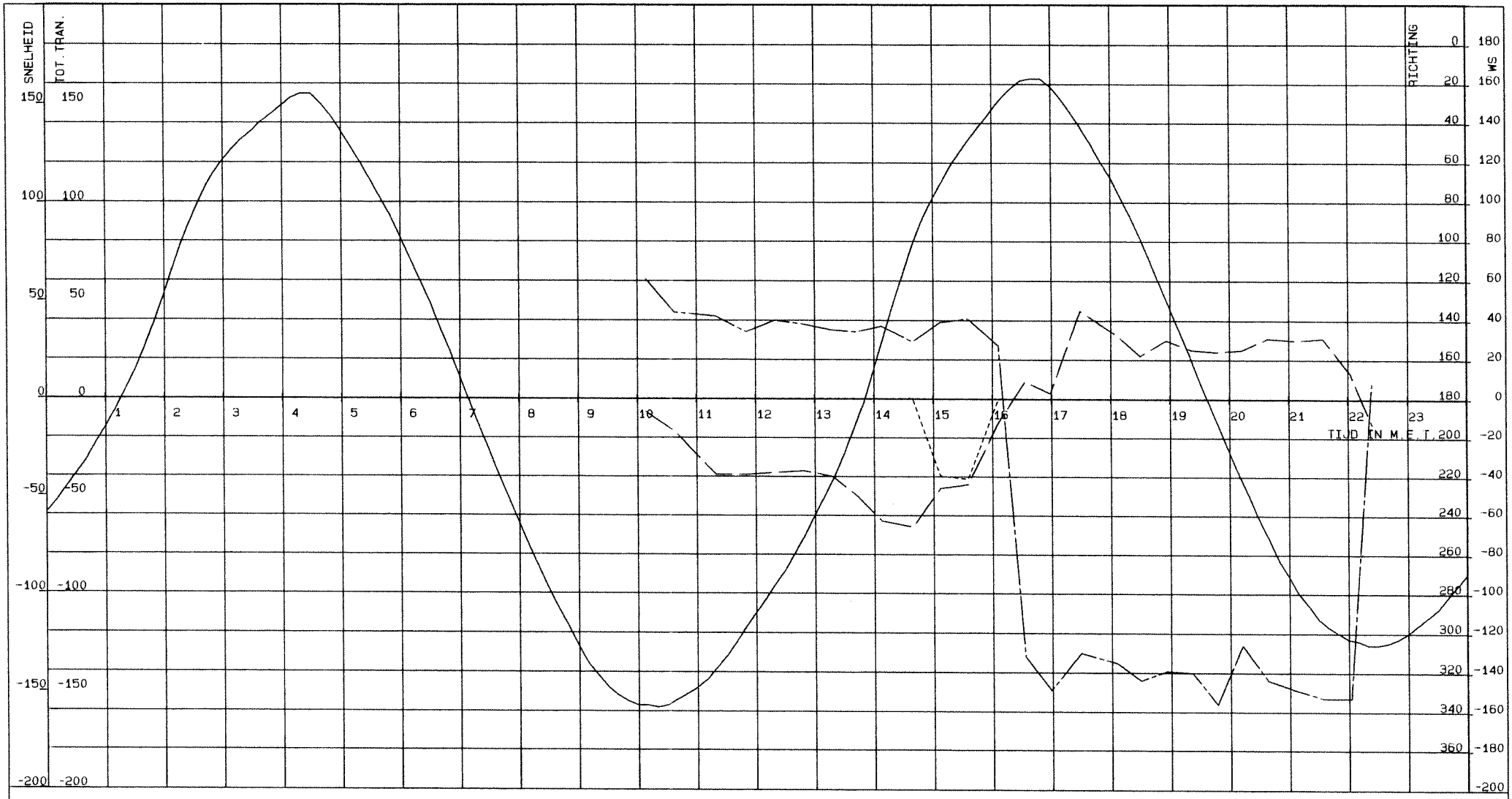


EOS T3 MP 1

GETIJLIJN ZN .cm. SNELHEID.cm/s. TOTAAL TRANSPORT .g/ms. RICHTING.deg. GEMID. V EN R; TOTAAL T OVER VERTIKAAL

| | | | | | | |
|---|---|---|---|---|---|---|
| VAARTUIG : | WIJTVLIET | | | DATUM : | 21-02-1989 | RIJKSWATERSTAAT |
| KASTNR. | 102.3.5-11 | POSITIE.X. : | 51252 | CYCLUSTIJD : 120 | STARTTIJD : 10 u 00 | DIRECTIE ZEELAND |
| VISNR. | 102.3.3-02 | POSITIE.Y. : | 405773 | MIDD.TIJD : 120 | EINDTIJD : 22 u 32 | MEETDIENST |

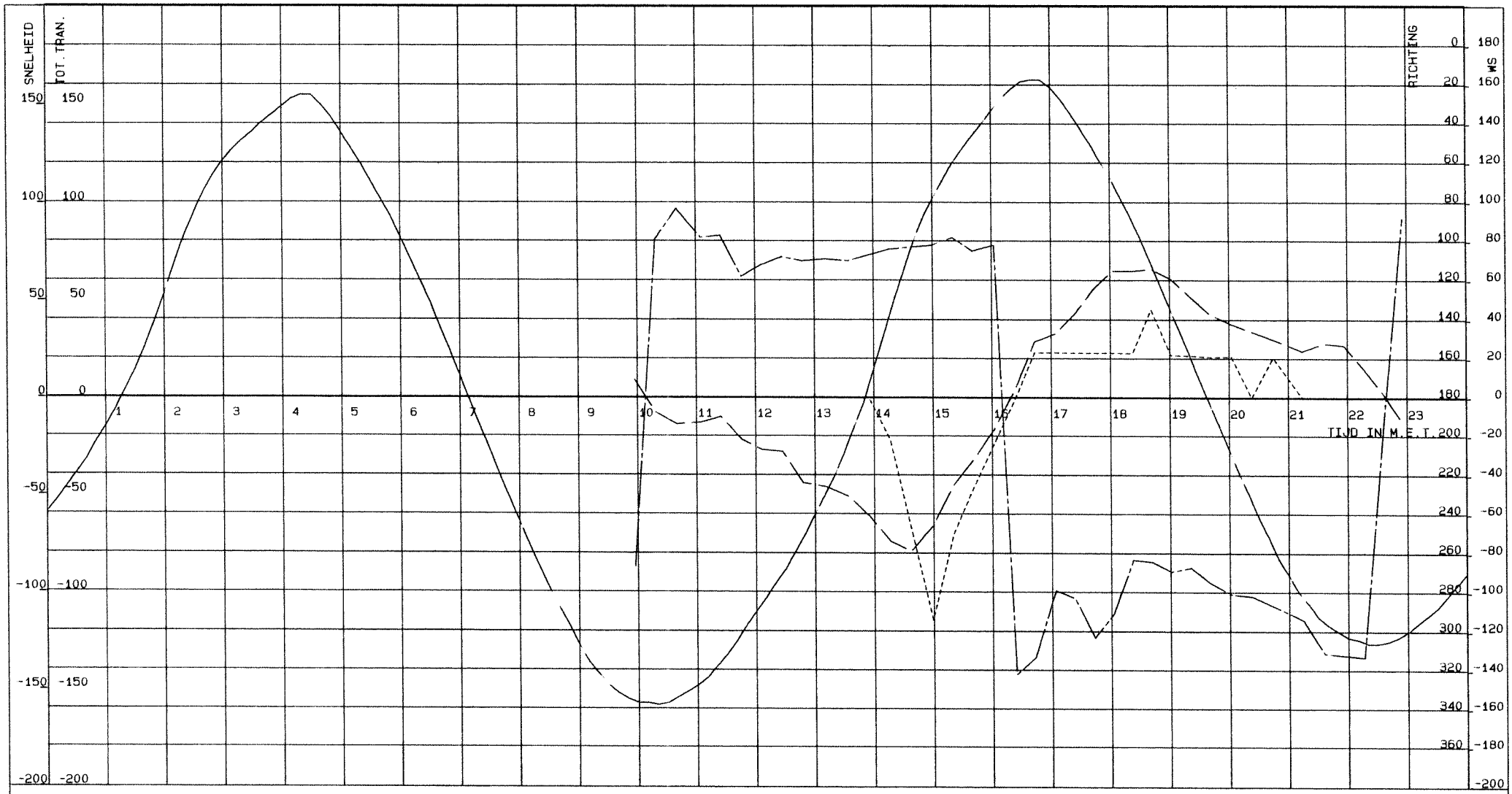


EOS T3 RAAI 3B MP 3

GETIJLIJN ZN .cm. SNELHEID.cm/s. TOTAAL TRANSPORT .g/ms. RICHTING.deg. GEMID. V EN R. TOTAAL T OVER VERTIKAAL

VAARTUIG : STEENVLIET
KASTNR. 102.3.5-08
VISNR. 102.3.3-04

POSITIE.X. : 50752
POSITIE.Y. : 405038

CYCLUSTIJD : 120
MIDD.TIJD : 120

DATUM : 21-02-1989
STARTTIJD : 09 u 49
EINDTIJD : 23 u 04

RIJKSWATERSTAAT
DIRECTIE ZEELAND
MEETDIENST

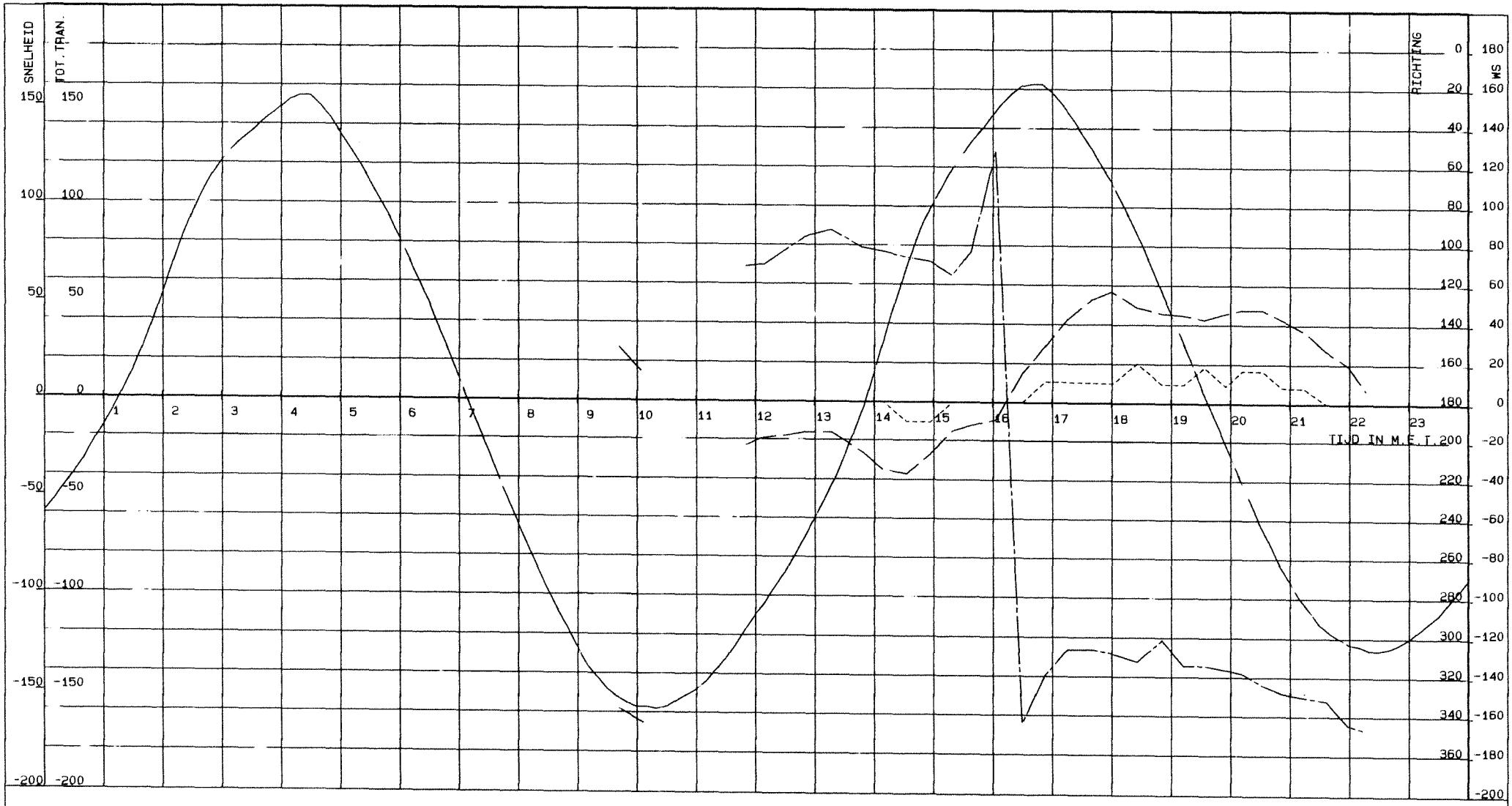


EOS T3 RAAI 3B MP 5

———— GETIJLIJN ZN .cm. — — — . SNELHEID.cm/s. ---------- TOTAAL TRANSPORT .g/ms. ———— RICHTING.deg. GEMID. V EN R; TOTAAL T OVER VERTIKAAL

VAARTUIG . SWALINGE
KASTNR. 102.3.5-06
VISNR. 102.3.3-10

POSITIE.X. : 50488
POSITIE.Y. : 404604

CYCLUSTIJD : 120
MIDD.TIJD : 120

DATUM : 21-02-1989
STARTTIJD : 09 u 35
EINDTIJD : 22 u 25

RIJKSWATERSTAAT
DIRECTIE ZEELAND
MEETDIENST

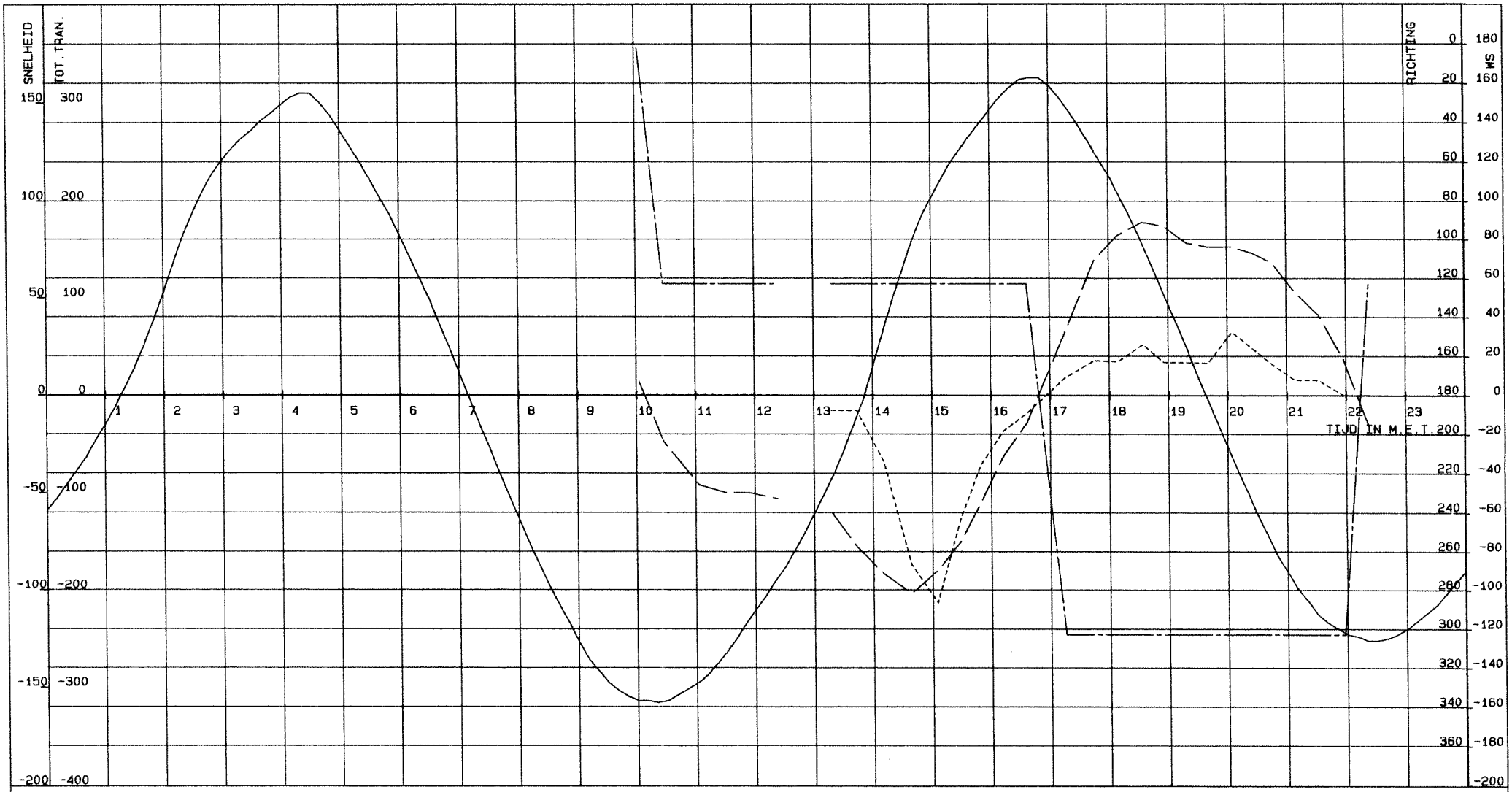


EOS T3 RAAI 3B MP 7

GETIJLIJN ZN .cm. SNELHEID.cm/s. TOTAAL TRANSPORT .g/ms. RICHTING.deg. GEMID. V EN R; TOTAAL T OVER VERTIKAAL

| | | | | | | |
|---|---|---|---|---|---|---|
| VAARTUIG : | PLUIMPOT | | | DATUM : | 21-02-1989 | RIJKSWATERSTAAT |
| KASTNR. : | 102.3.5-05 | POSITIE.X. : | 49973 | CYCLUSTIJD : 120 | STARTTIJD : 09 u 54 | DIRECTIE ZEELAND |
| VISNR. : | 102.3.3-06 | POSITIE.Y. : | 403811 | MIDD.TIJD : 120 | EINDTIJD : 22 u 33 | MEETDIENST |

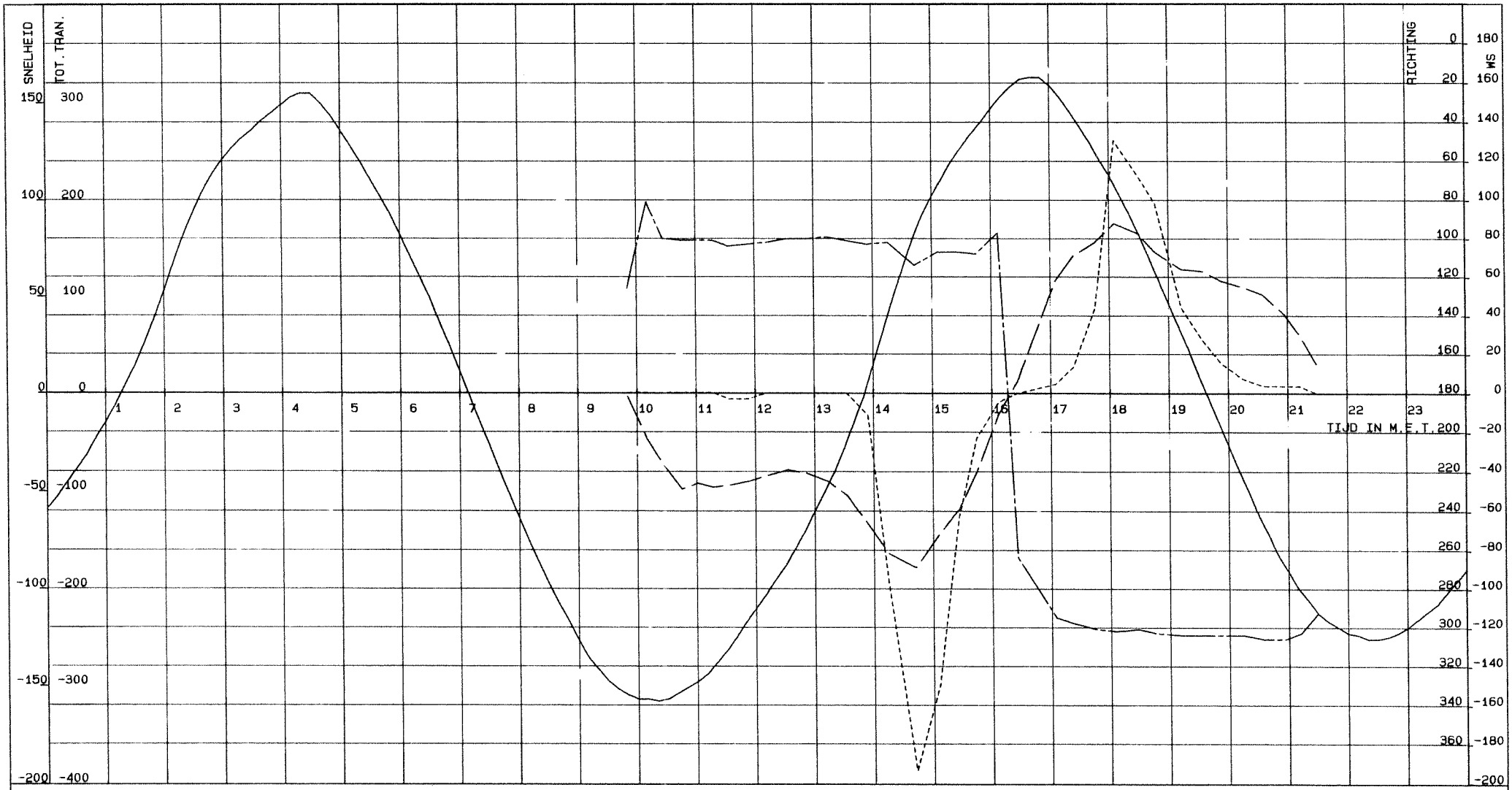


EOS T3 RAAI 3B MP 9

GETIJLIJN ZN .cm. SNELHEID.cm/s. TOTAAL TRANSPORT .g/ms. RICHTING.deg. GEMID. V EN R; TOTAAL T OVER VERTIKAAL

| | | | | | | | |
|---|---|---|---|---|---|---|---|
| VAARTUIG : | MOLENVLIET | | | DATUM : | 21-02-1989 | | RIJKSWATERSTAAT |
| KASTNR. : | 102.3.5-07 | POSITIE.X. : | 49160 | CYCLUSTIJD : | 120 | STARTTIJD : | 09 u 44 | DIRECTIE ZEELAND |
| VISNR. : | 102.3.3-09 | POSITIE.Y. : | 402624 | MIDD.TIJD : | 120 | EINDTIJD : | 21 u 35 | MEETDIENST |

**Bijlage 22 : Krommen per meetniveau - concentratie**

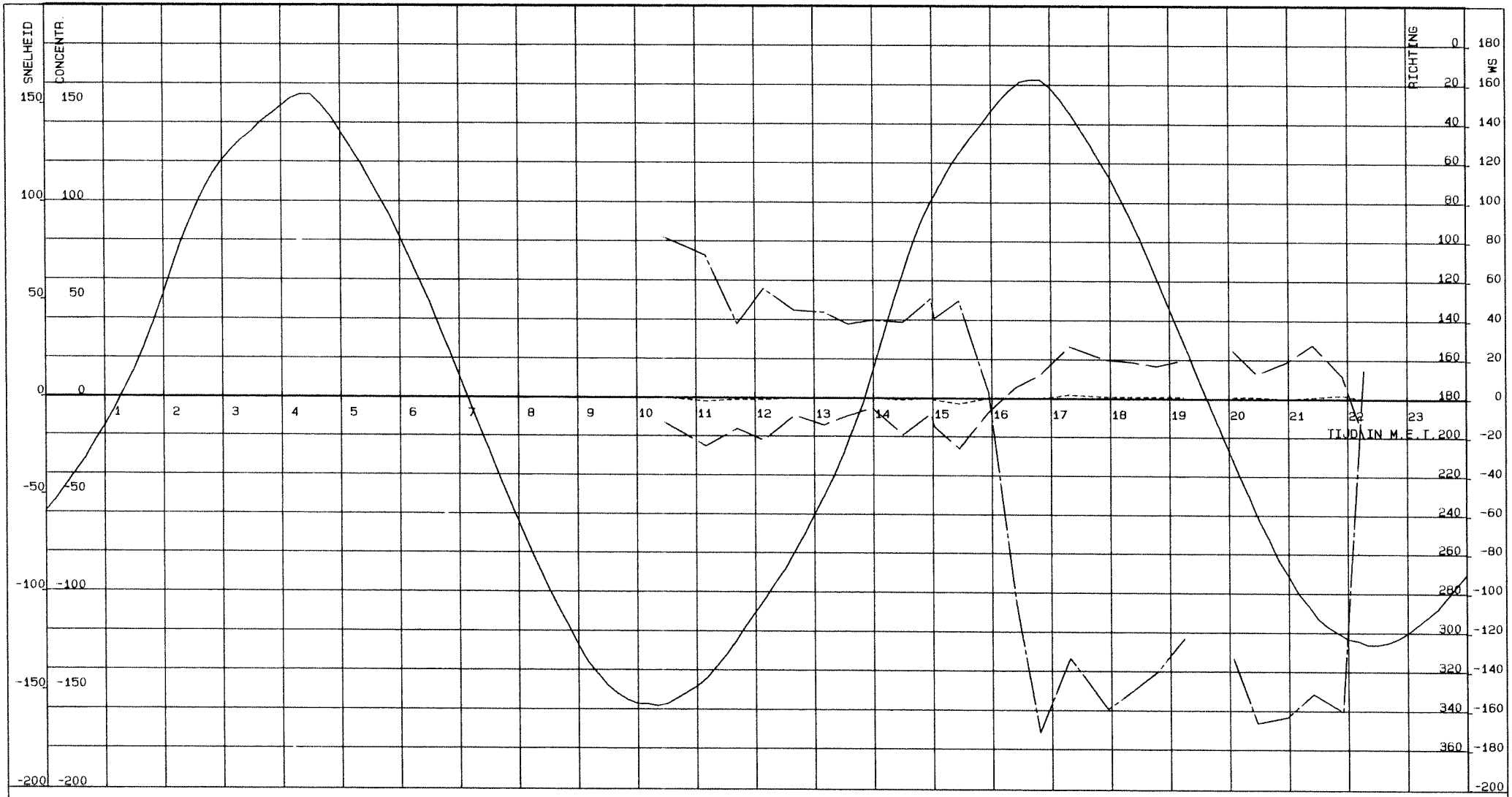


EOS T3 MP 1

GETIJLIJN ZN .cm. SNELHEID.cm/s. CONCENTRATIE.mg/l. RICHTING.deg.

| | | | | | | | |
|---|---|---|---|---|---|---|---|
| VAARTUIG : | WIJTVLIET | | | DATUM : | 21-02-1989 | AFSTAND TOT BODEM: 100 CM | RIJKSWATERSTAAT |
| KASTNR. | 102.3.5-11 | POSITIE.X. : | 51252 | CYCLUSTIJD : | 120 | STARTTIJD : 10 u 00 | DIRECTIE ZEELAND |
| VISNR. | 102.3.3-02 | POSITIE.Y. : | 405773 | MIDD.TIJD : | 120 | EINDTIJD : 22 u 32 | MEETDIENST |

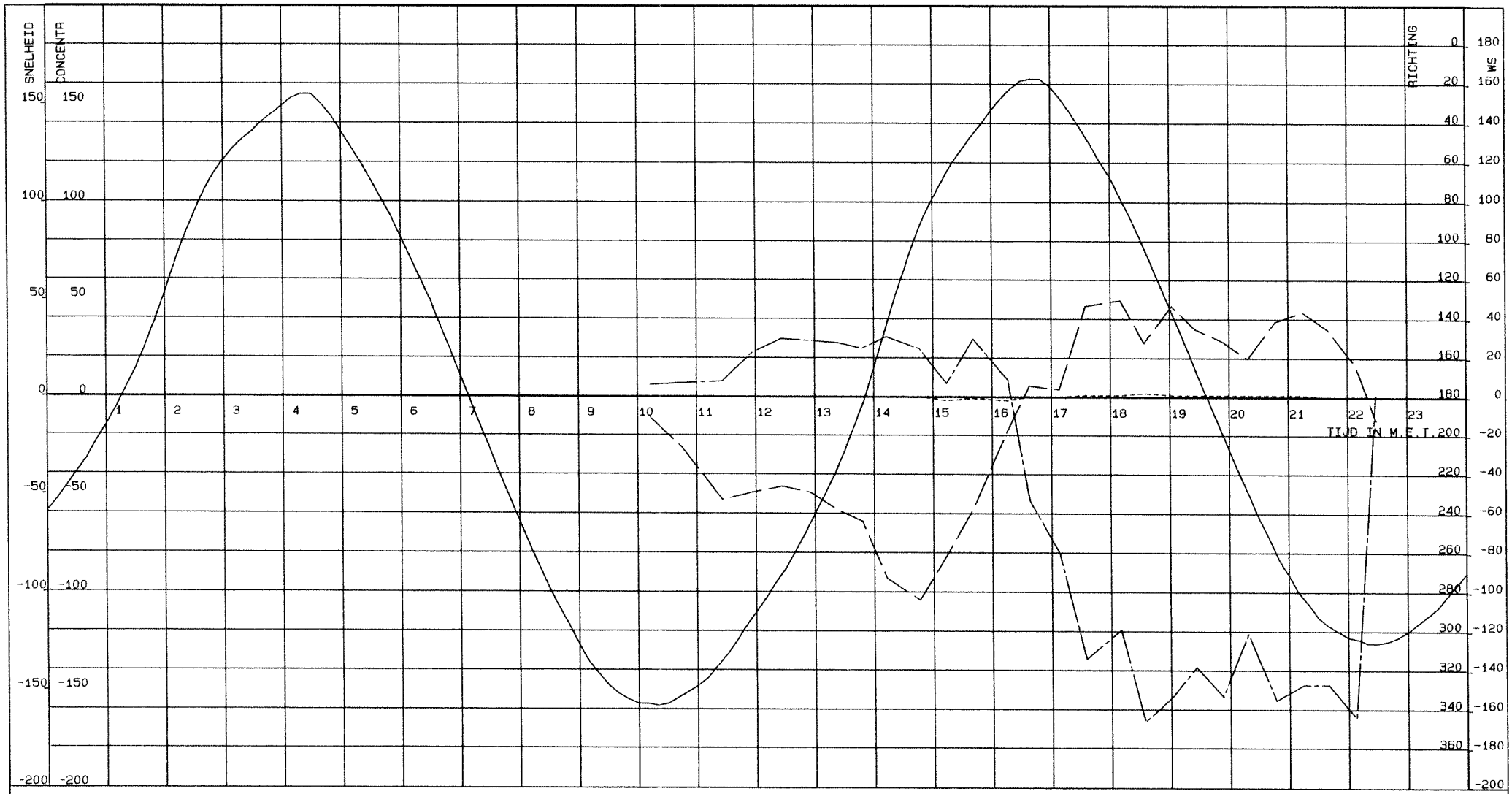


EOS T3 MP 1

GETIJLIJN ZN .cm. . SNELHEID.cm/s. CONCENTRATIE.mg/l. RICHTING.deg.

| | | | | | | | |
|---|---|---|---|---|---|---|---|
| VAARTUIG . | WIJTVLIET | | | DATUM : | 21-02-1989 | AFSTAND TOT OPP. : 300 CM | RIJKSWATERSTAAT |
| KASTNR. | 102.3.5-11 | POSITIE.X. . | 51252 | CYCLUSTIJD : | 120 | STARTTIJD : 10 u 00 | DIRECTIE ZEELAND |
| VISNR. | 102.3.3-02 | POSITIE.Y. . | 405773 | MIDD.TIJD : | 120 | EINDTIJD : 22 u 32 | MEETDIENST |

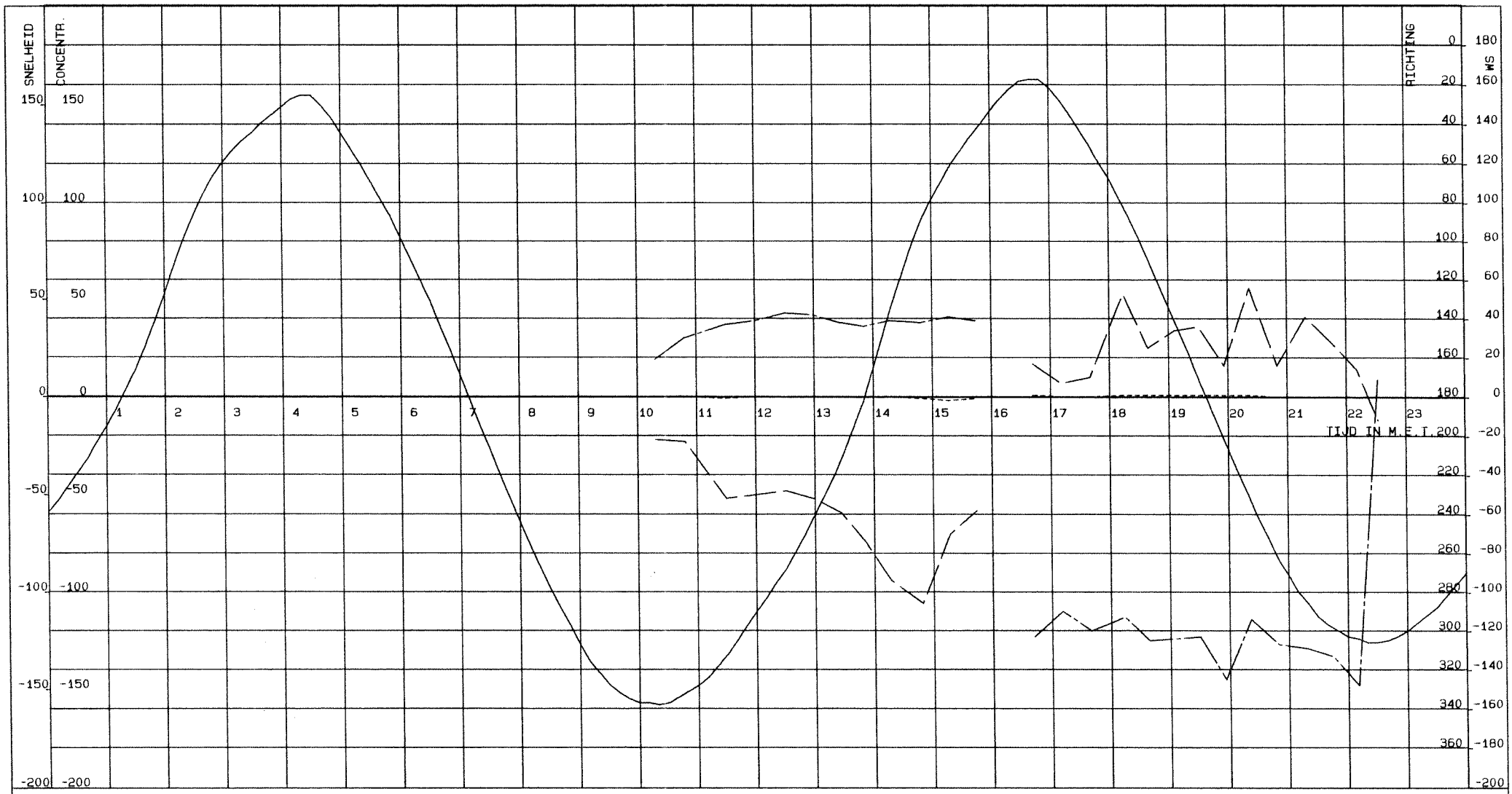


EOS T3 MP 1

GETIJLIJN ZN .cm. SNELHEID.cm/s. CONCENTRATIE.mg/l. RICHTING.deg.

| | | | | | | | |
|---|---|---|---|---|---|---|---|
| VAARTUIG : | WIJTVLIET | | | DATUM : | 21-02-1989 | AFSTAND TOT OPP. . 100 CM | RIJKSWATERSTAAT |
| KASTNR. | 102.3.5-11 | POSITIE.X. . | 51252 | CYCLUSTIJD : | 120 | STARTTIJD : 10 u 00 | DIRECTIE ZEELAND |
| VISNR. | 102.3.3-02 | POSITIE.Y. . | 405773 | MIDD.TIJD : | 120 | EINDTIJD : 22 u 32 | MEETDIENST |

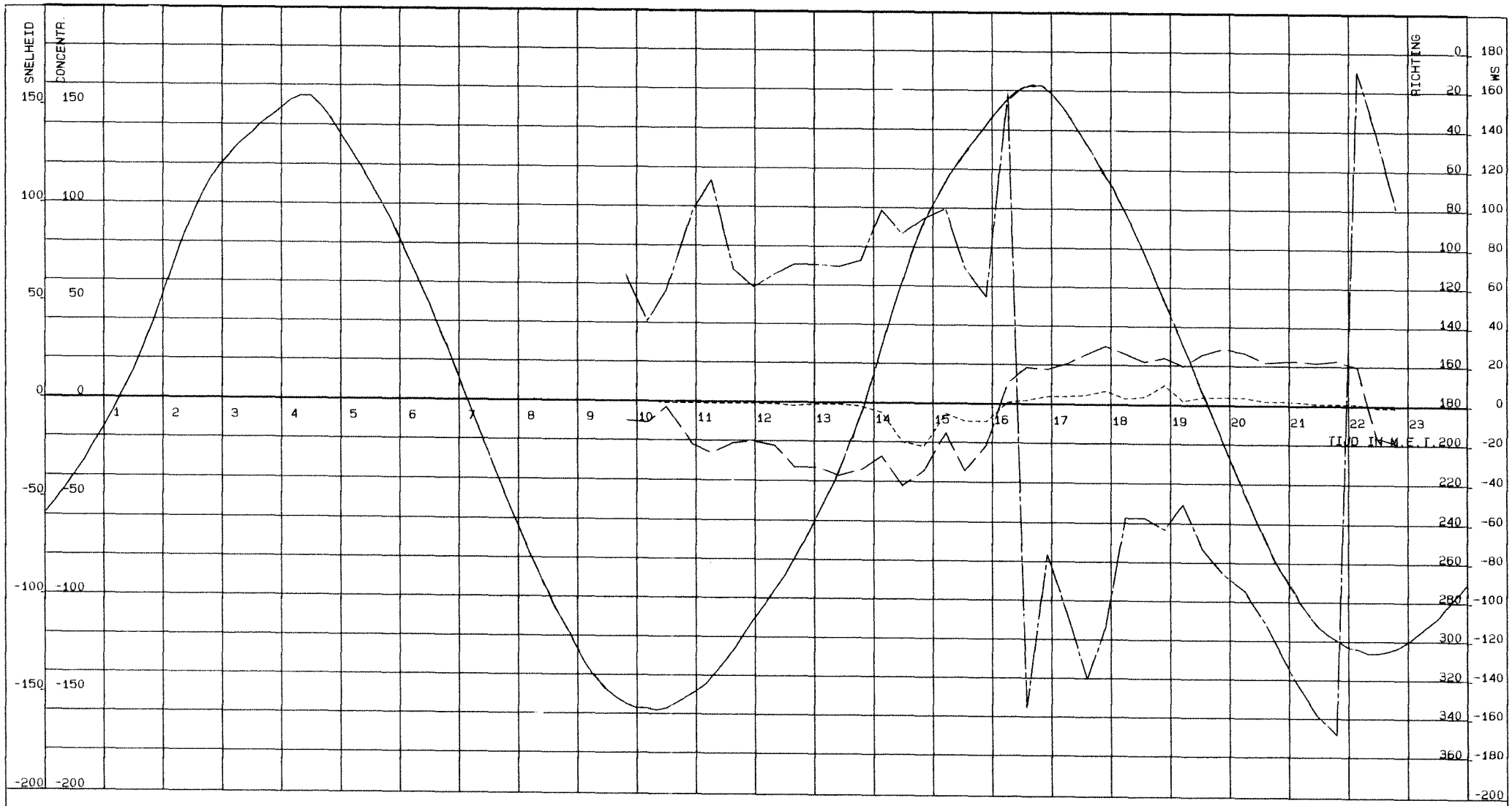


EOS T3 RAAI 3B MP 3

GETIJLIJN ZN .cm. . SNELHEID.cm/s. CONCENTRATIE.mg/l. RICHTING.deg.

VAARTUIG : STEENVLIET
KASTNR. 102.3.5-08
VISNR. 102.3.3-04

POSITIE.X. . 50752
POSITIE.Y. . 405038

CYCLUSTIJD : 120
MIDD.TIJD : 120

DATUM : 21-02-1989
STARTTIJD . 09 u 49
EINDTIJD : 23 u 04

AFSTAND TOT BODEM: 50 CM

RIJKSWATERSTAAT
DIRECTIE ZEELAND
MEETDIENST

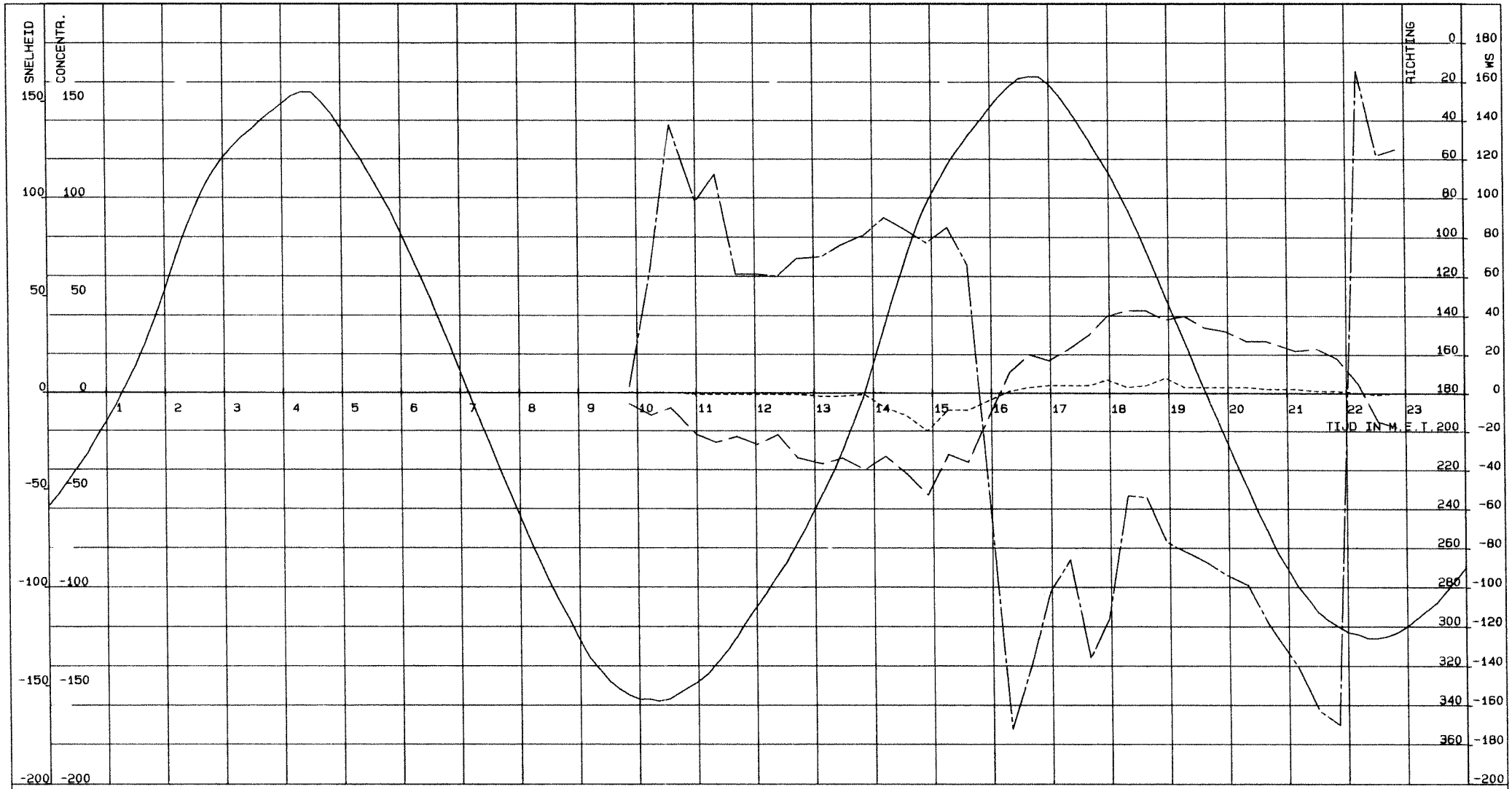


EOS T3 RAAI 3B MP 3

GETIJLIJN ZN .cm. SNELHEID.cm/s. CONCENTRATIE.mg/l. RICHTING.deg.

| | | | | | | | |
|---|---|---|---|---|---|---|---|
| VAARTUIG : | STEENVLIET | | | DATUM : | 21-02-1989 | AFSTAND TOT BODEM: 100 CM | RIJKSWATERSTAAT |
| KASTNR. : | 102.3.5-08 | POSITIE.X. : | 50752 | CYCLUSTIJD : | 120 | STARTTIJD : 09 u 49 | DIRECTIE ZEELAND |
| VISNR. : | 102.3.3-04 | POSITIE.Y. : | 405038 | MIDD.TIJD : | 120 | EINDTIJD : 23 u 04 | MEETDIENST |

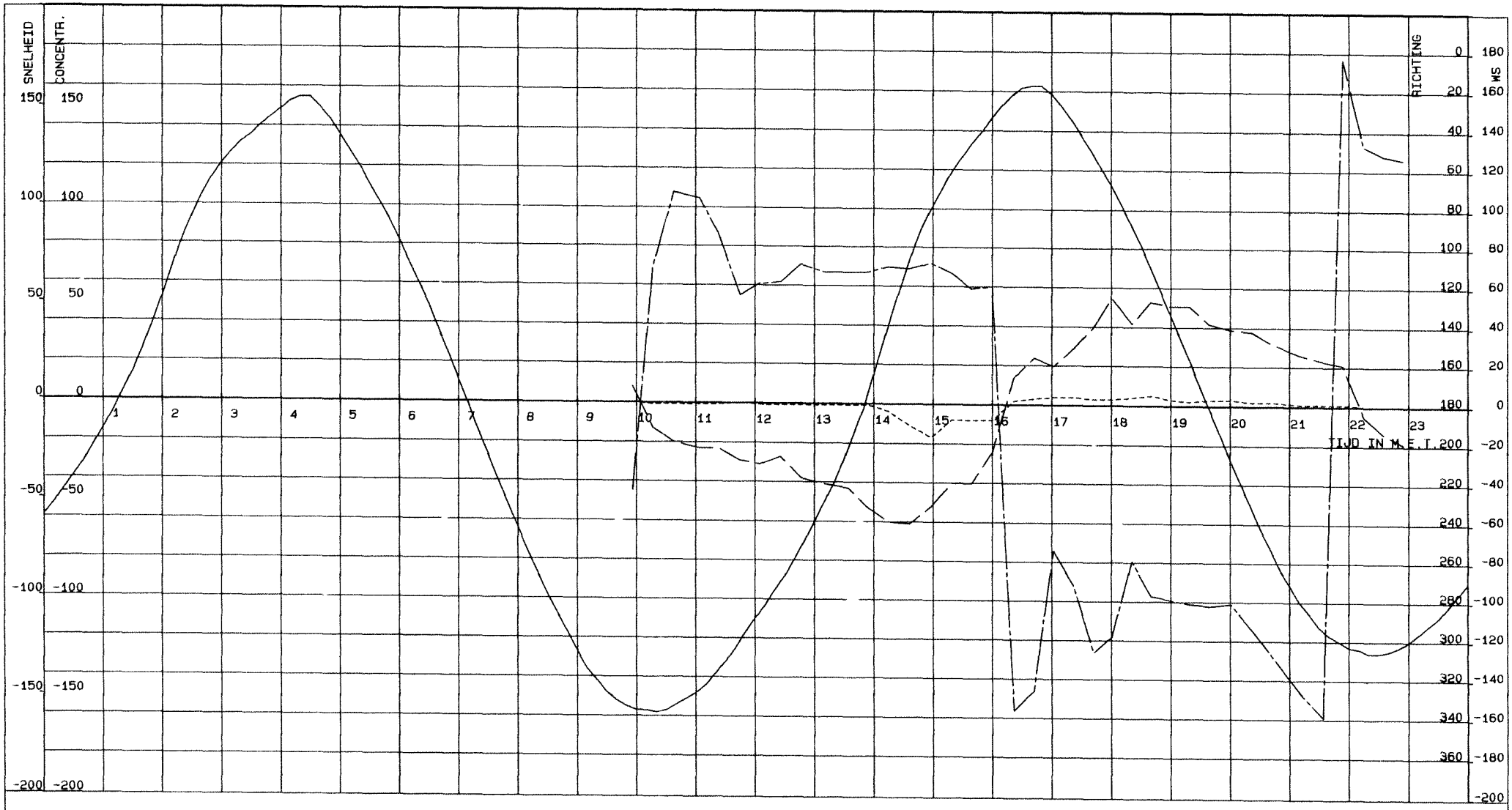


EOS T3 RAAI 3B MP 3

GETIJLIJN ZN .cm. SNELHEID.cm/s. CONCENTRATIE.mg/l. RICHTING.deg.

VAARTUIG : STEENVLIET
KASTNR. : 102.3.5-08
VISNR. : 102.3.3-04

POSITIE.X. : 50752
POSITIE.Y. : 405038

CYCLUSTIJD : 120
MIDD.TIJD : 120

DATUM : 21-02-1989
STARTTIJD : 09 u 49
EINDTIJD : 23 u 04

AFSTAND TOT BODEM: 300 CM

RIJKSWATERSTAAT
DIRECTIE ZEELAND
MEETDIENST

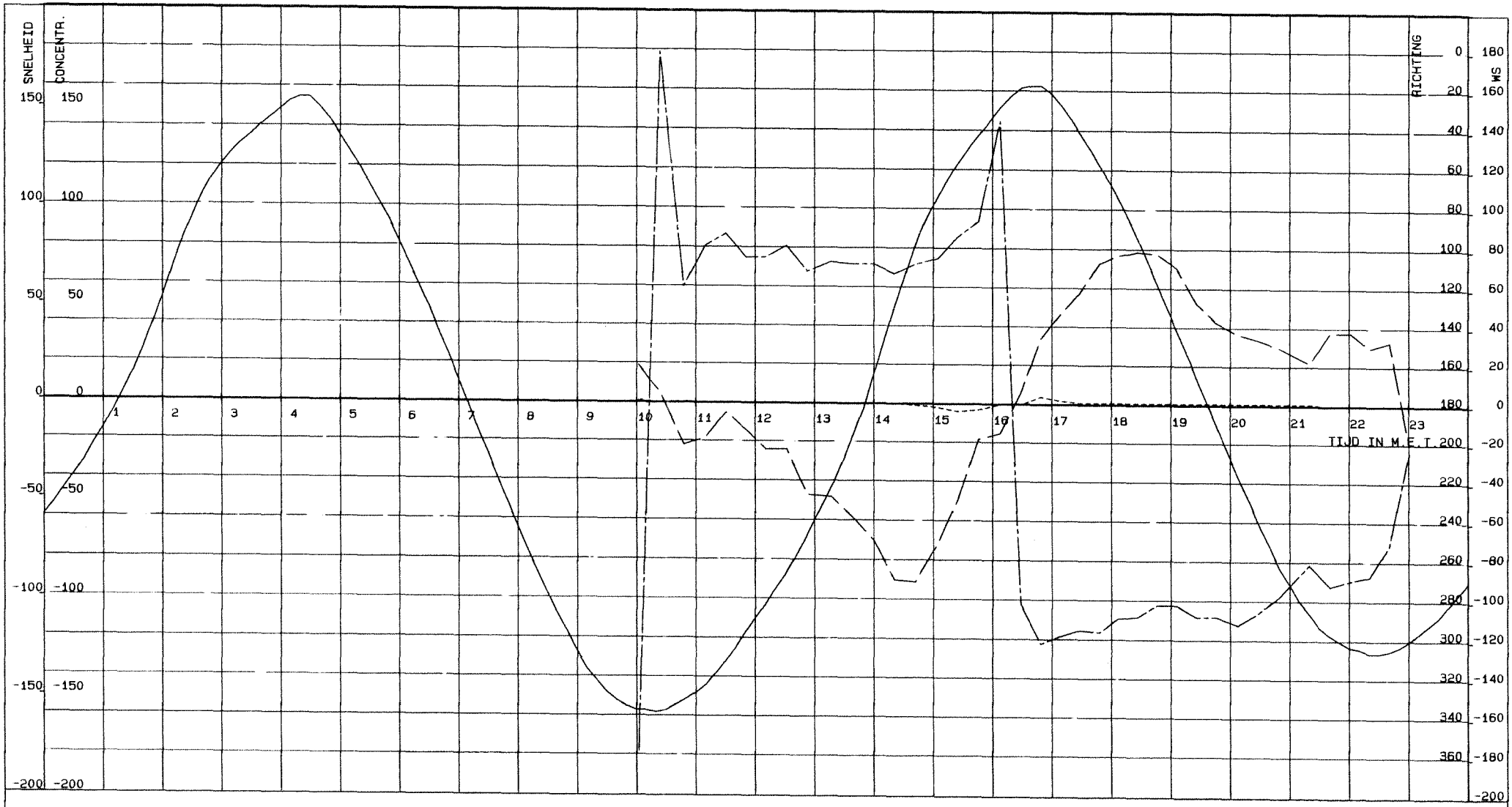


EOS T3 RAAI 3B MP 3

GETIJLIJN ZN .cm. SNELHEID.cm/s. CONCENTRATIE.mg/l. RICHTING.deg.

VAARTUIG : STEENVLIET
KASTNR. : 102.3.5-08
VISNR. : 102.3.3-04

POSITIE.X. : 50752
POSITIE.Y. : 405038

CYCLUSTIJD : 120
MIDD.TIJD : 120

DATUM : 21-02-1989
STARTTIJD : 09 u 49
EINDTIJD : 23 u 04

AFSTAND TOT OPP. : 300 CM

RIJKSWATERSTAAT
DIRECTIE ZEELAND
MEETDIENST

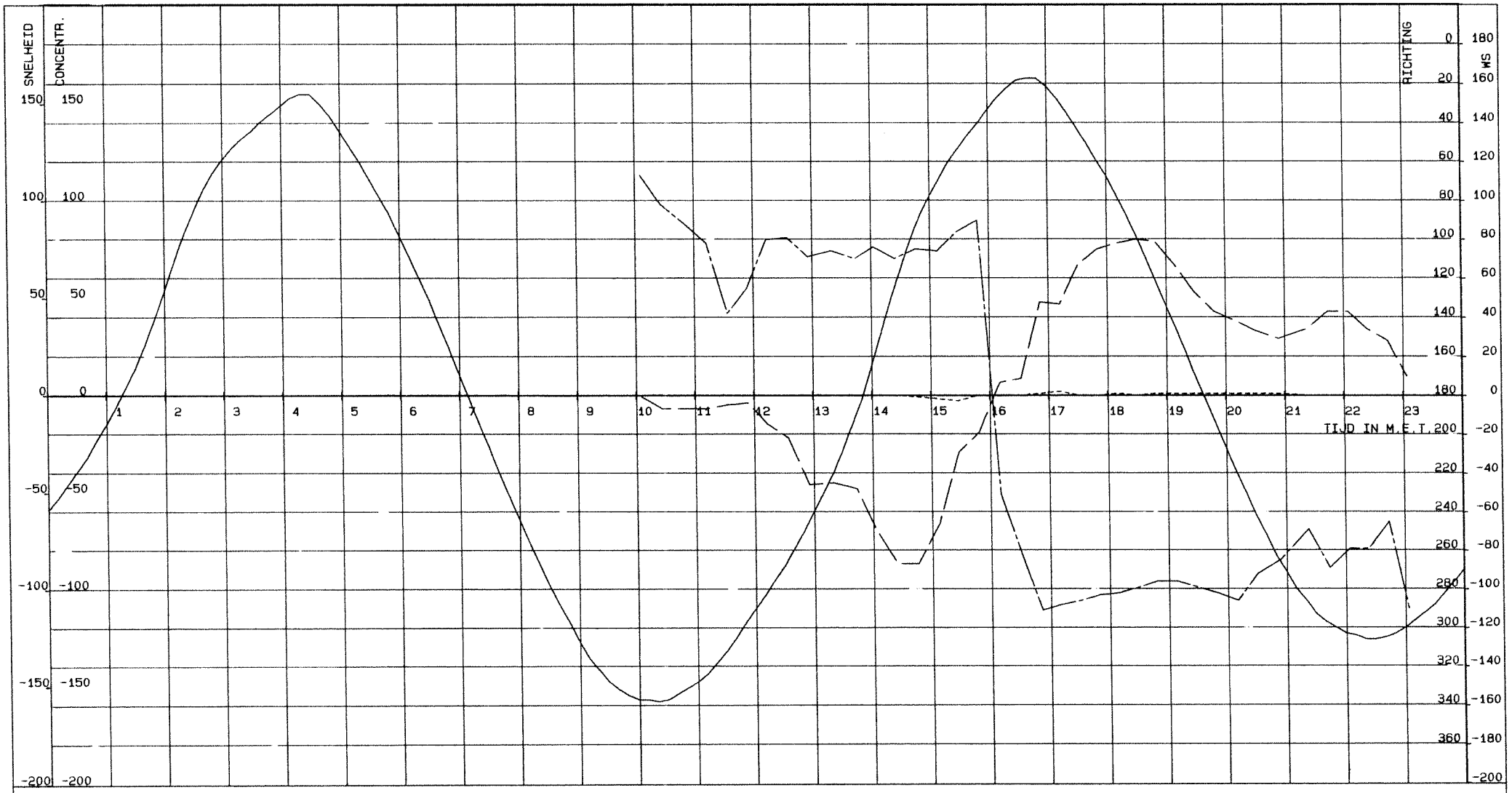


EOS T3 RAAI 3B MP 3

GETIJLIJN ZN .cm. SNELHEID.cm/s. CONCENTRATIE.mg/l. RICHTING.deg.

VAARTUIG : STEENVLIET
KASTNR. : 102.3.5-08
VISNR. : 102.3.3-04

POSITIE.X. : 50752
POSITIE.Y. : 405038

CYCLUSTIJD : 120
MIDD.TIJD : 120

DATUM : 21-02-1989
STARTTIJD : 09 u 49
EINDTIJD : 23 u 04

AFSTAND TOT OPP. : 100 CM

RIJKSWATERSTAAT
DIRECTIE ZEELAND
MEETDIENST

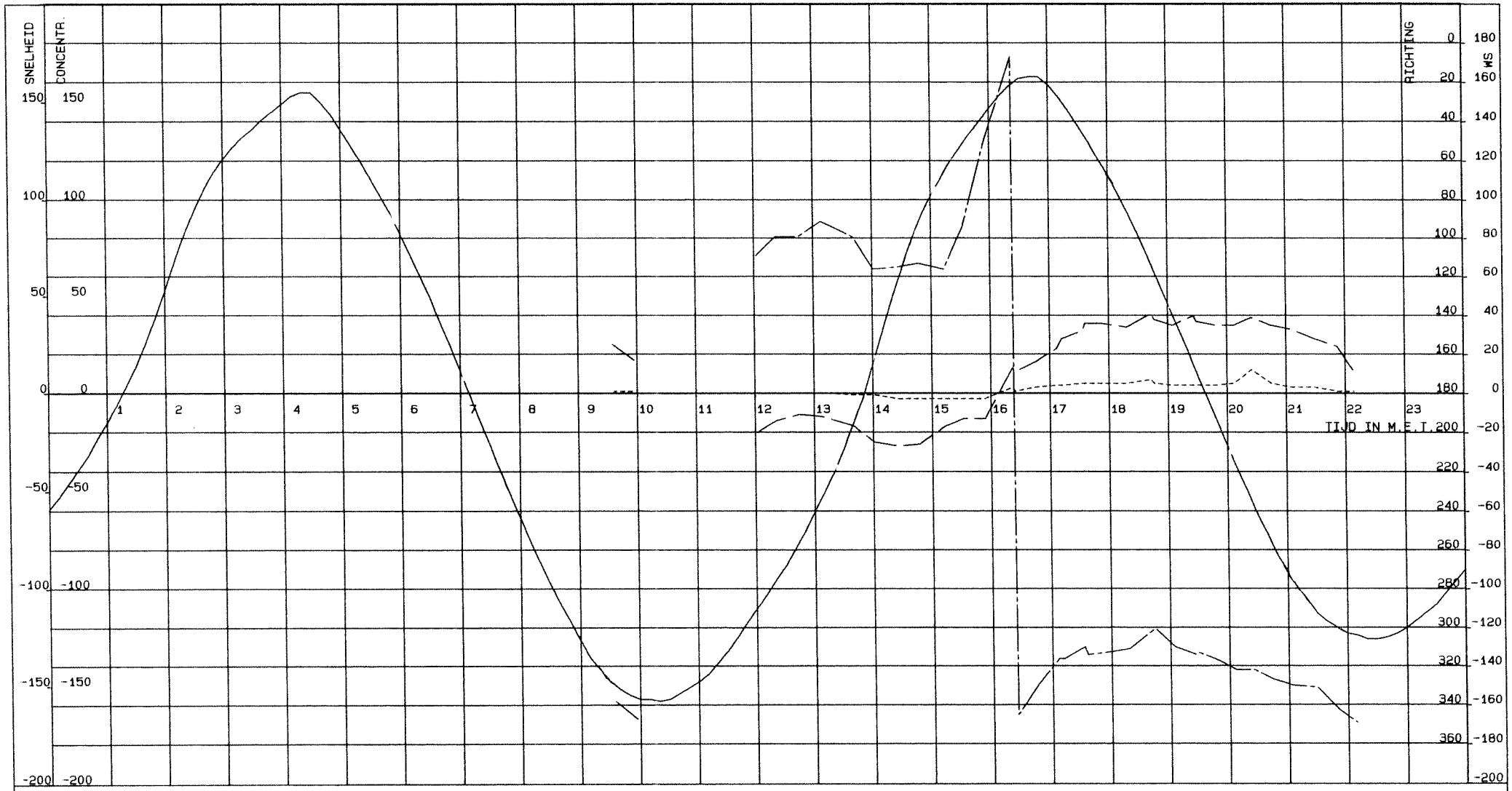


EOS T3 RAAI 3B MP 5

GETIJLIJN ZN .cm. SNELHEID.cm/s. CONCENTRATIE.mg/l. RICHTING.deg.

VAARTUIG : SWALINGE
KASTNR. : 102.3.5-06
VISNR. : 102.3.3-10

POSITIE.X. : 50488
POSITIE.Y. : 404604

CYCLUSTIJD : 120
MIDD.TIJD : 120

DATUM : 21-02-1989
STARTTIJD : 09 u 35
EINDTIJD : 22 u 25

AFSTAND TOT BODEM: 50 CM

RIJKSWATERSTAAT
DIRECTIE ZEELAND
MEETDIENST

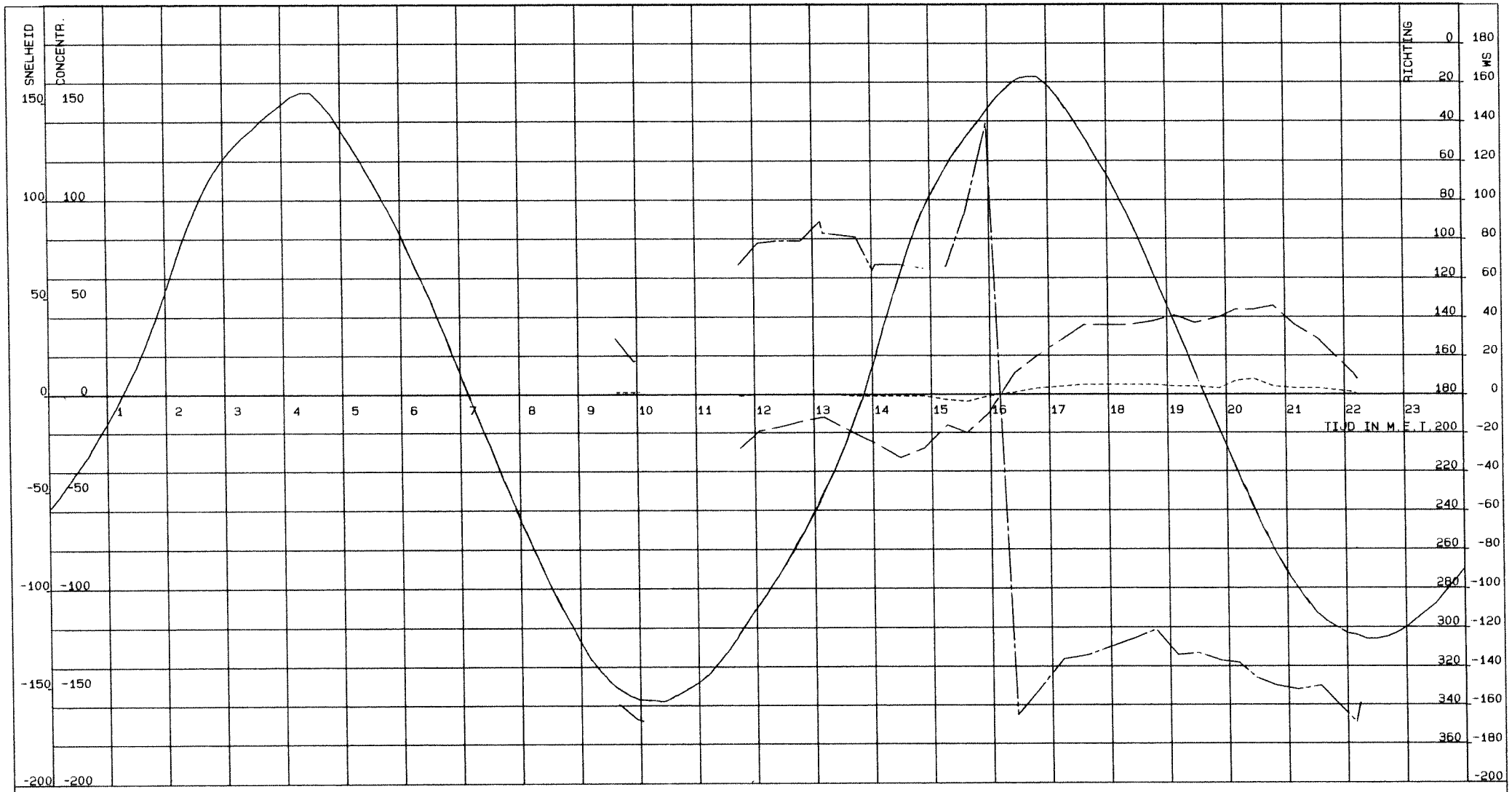


EOS T3 RAAI 3B MP 5

GETIJLIJN ZN .cm. SNELHEID.cm/s. CONCENTRATIE.mg/l. RICHTING.deg.

VAARTUIG : SWALINGE
KASTNR. : 102.3.5-06
VISNR. : 102.3.3-10

POSITIE.X. : 50488
POSITIE.Y. : 404604

CYCLUSTIJD : 120
MIDD.TIJD : 120

DATUM : 21-02-1989
STARTTIJD : 09 u 35
EINDTIJD : 22 u 25

AFSTAND TOT BODEM: 100 CM

RIJKSWATERSTAAT
DIRECTIE ZEELAND
MEETDIENST

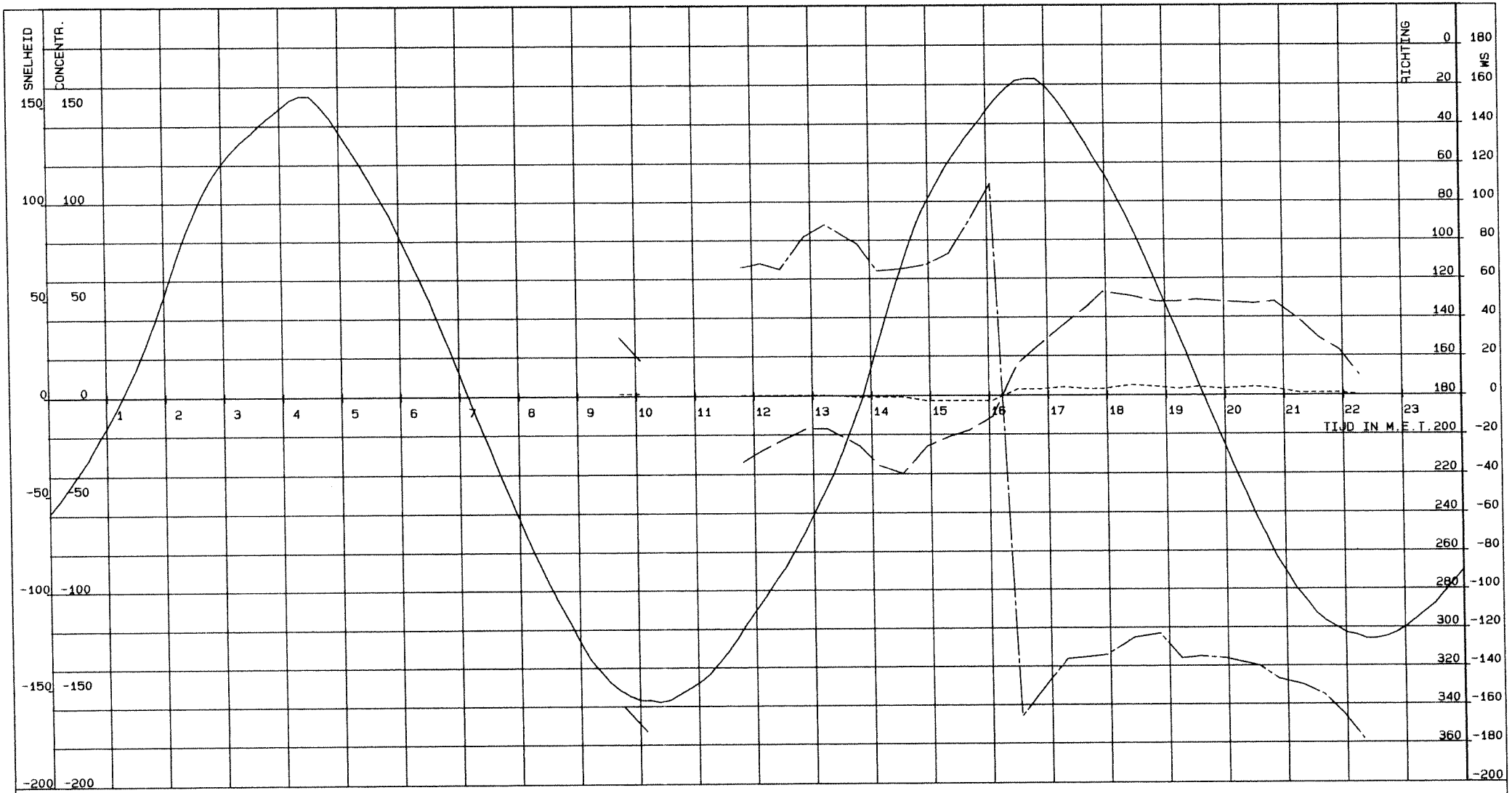


EOS T3 RAAI 3B MP 5

GETIJLIJN ZN .cm. . SNELHEID.cm/s. CONCENTRATIE.mg/l. RICHTING.deg.

VAARTUIG : SWALINGE
KASTNR. : 102.3.5-06
VISNR. : 102.3.3-10

POSITIE.X. : 50488
POSITIE.Y. : 404604

CYCLUSTIJD : 120
MIDD.TIJD : 120

DATUM : 21-02-1989
STARTTIJD : 09 u 35
EINDTIJD : 22 u 25

AFSTAND TOT BODEM: 300 CM

RIJKSWATERSTAAT
DIRECTIE ZEELAND
MEETDIENST

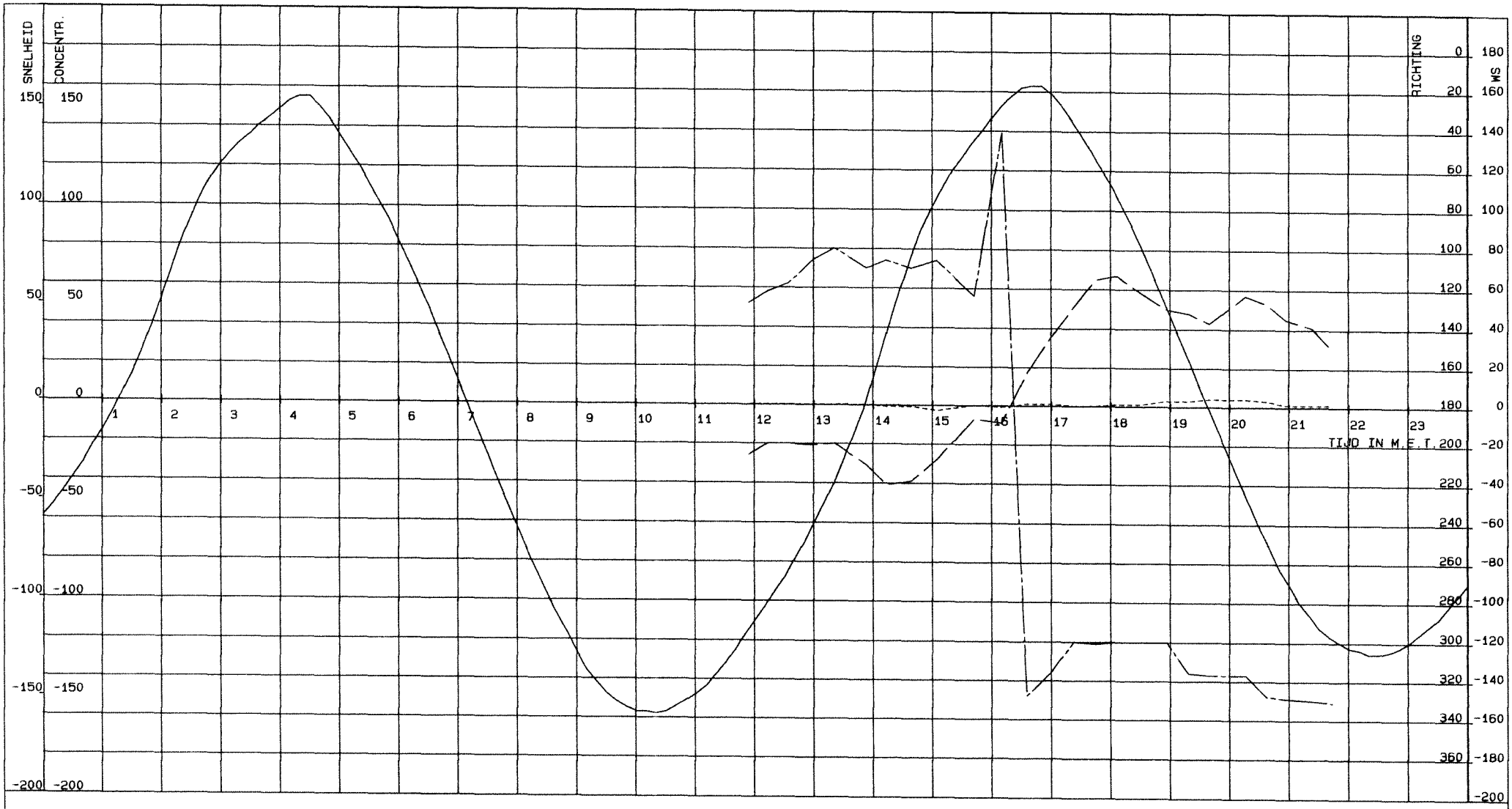


EOS T3 RAAI 3B MP 5

GETIJLIJN ZN .cm. SNELHEID.cm/s. CONCENTRATIE.mg/l. RICHTING.deg.

VAARTUIG : SWALINGE
KASTNR. : 102.3.5-06
VISNR. : 102.3.3-10

POSITIE.X. : 50488
POSITIE.Y. : 404604

CYCLUSTIJD : 120
MIDD.TIJD : 120

DATUM : 21-02-1989
STARTTIJD : 09 u 35
EINDTIJD : 22 u 25

AFSTAND TOT OPP. : 300 CM

RIJKSWATERSTAAT
DIRECTIE ZEELAND
MEETDIENST

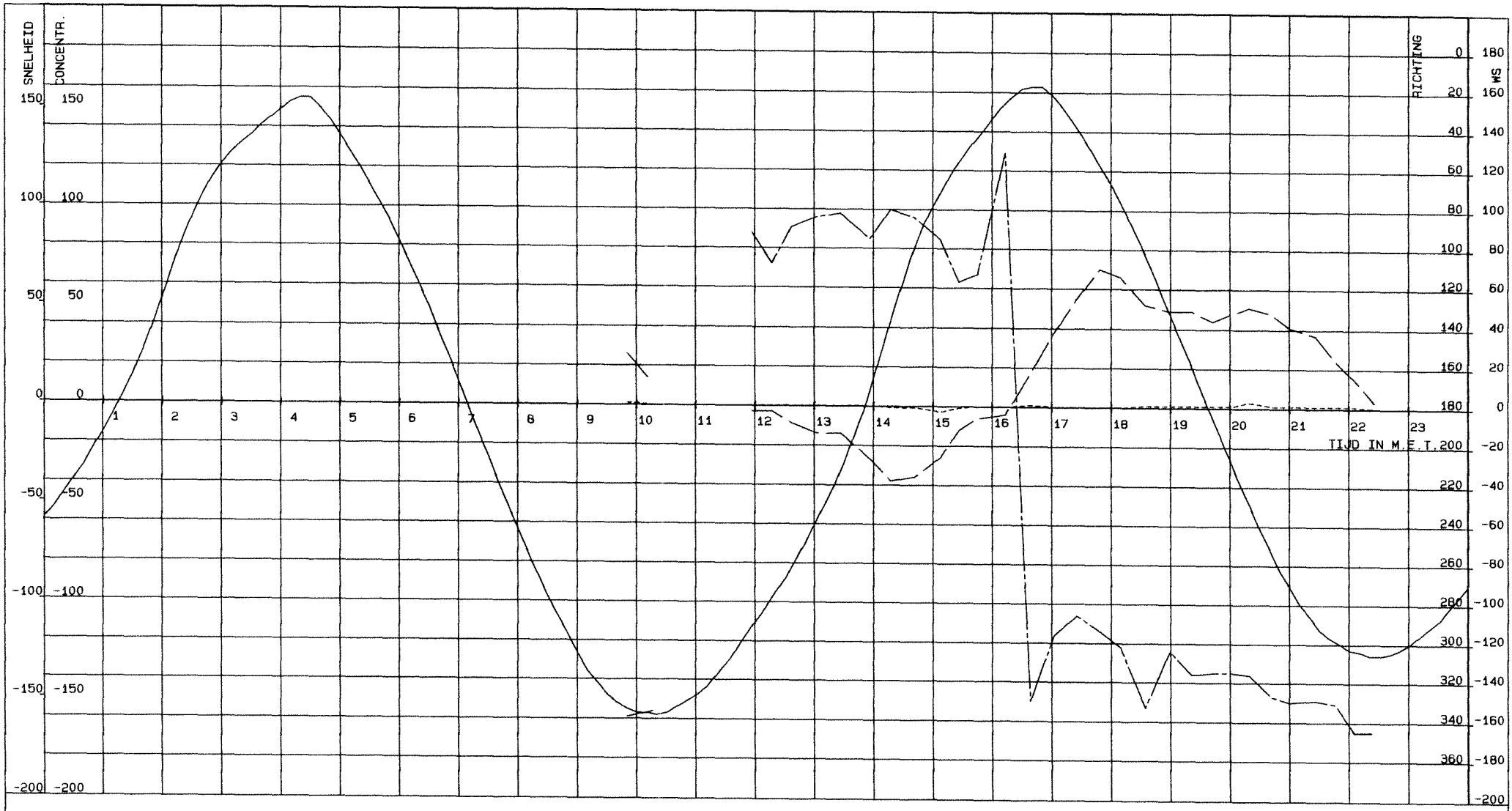


EOS T3 RAAI 3B MP 5

GETIJLIJN ZN .cm. SNELHEID.cm/s. CONCENTRATIE.mg/l. RICHTING.deg.

VAARTUIG : SWALINGE
KASTNR. : 102.3.5-06
VISNR. : 102.3.3-10

POSITIE.X. : 50488
POSITIE.Y. : 404604

CYCLUSTIJD : 120
MIDD.TIJD : 120

DATUM : 21-02-1989
STARTTIJD : 09 u 35
EINDTIJD : 22 u 25

AFSTAND TOT OPP. : 100 CM

RIJKSWATERSTAAT
DIRECTIE ZEELAND
MEETDIENST

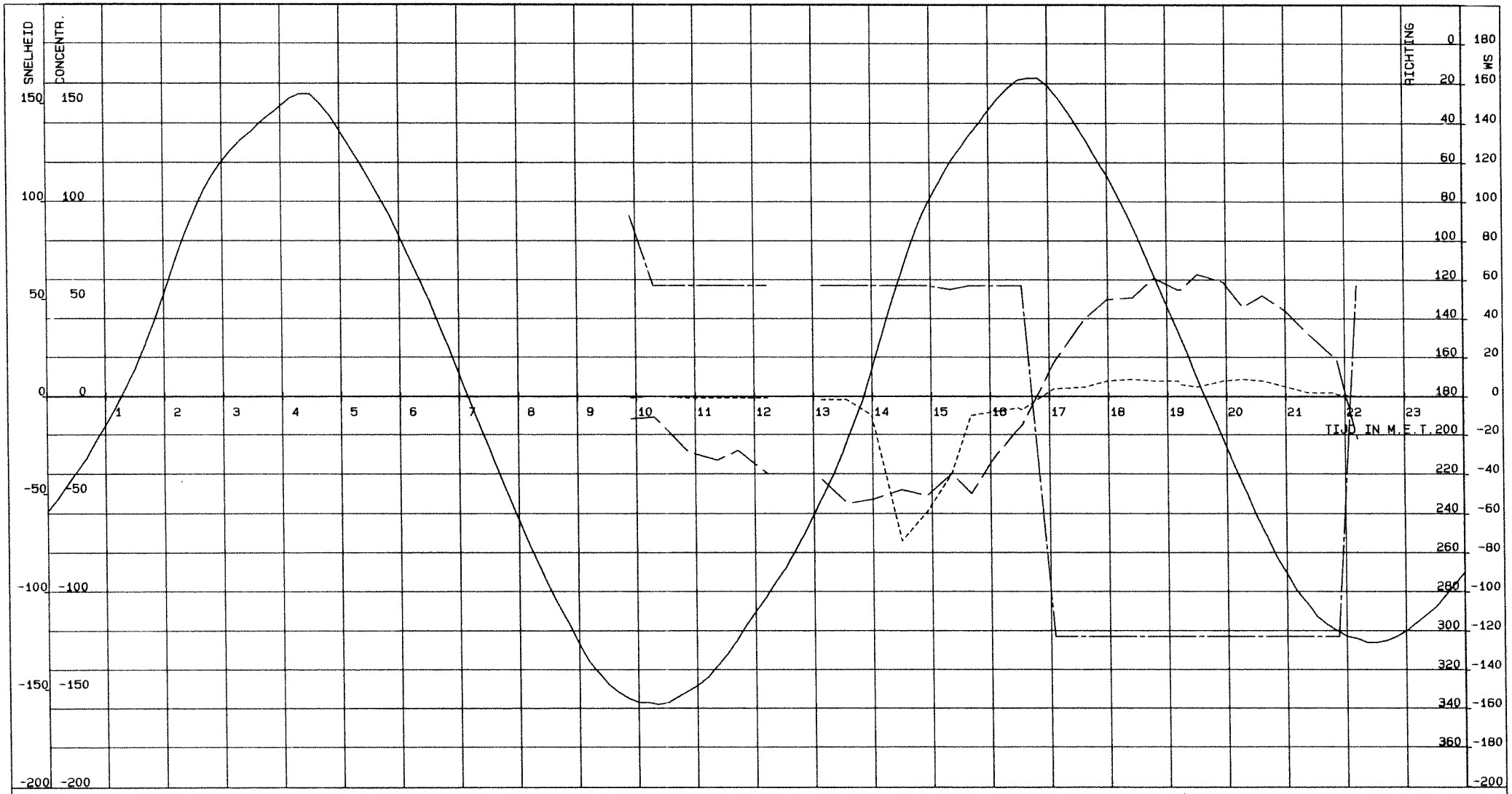


EOS T3 RAAI 3B MP 7

GETIJLIJN ZN .cm. SNELHEID.cm/s. CONCENTRATIE.mg/l. RICHTING.deg.

VAARTUIG : PLUIMPOT
KASTNR. : 102.3.5-05
VISNR. : 102.3.3-06

POSITIE.X. : 49973
POSITIE.Y. : 403811

CYCLUSTIJD : 120
MIDD.TIJD : 120

DATUM : 21-02-1989
STARTTIJD : 09 u 54
EINDTIJD : 22 u 33

AFSTAND TOT BODEM: 50 CM

RIJKSWATERSTAAT
DIRECTIE ZEELAND
MEETDIENST

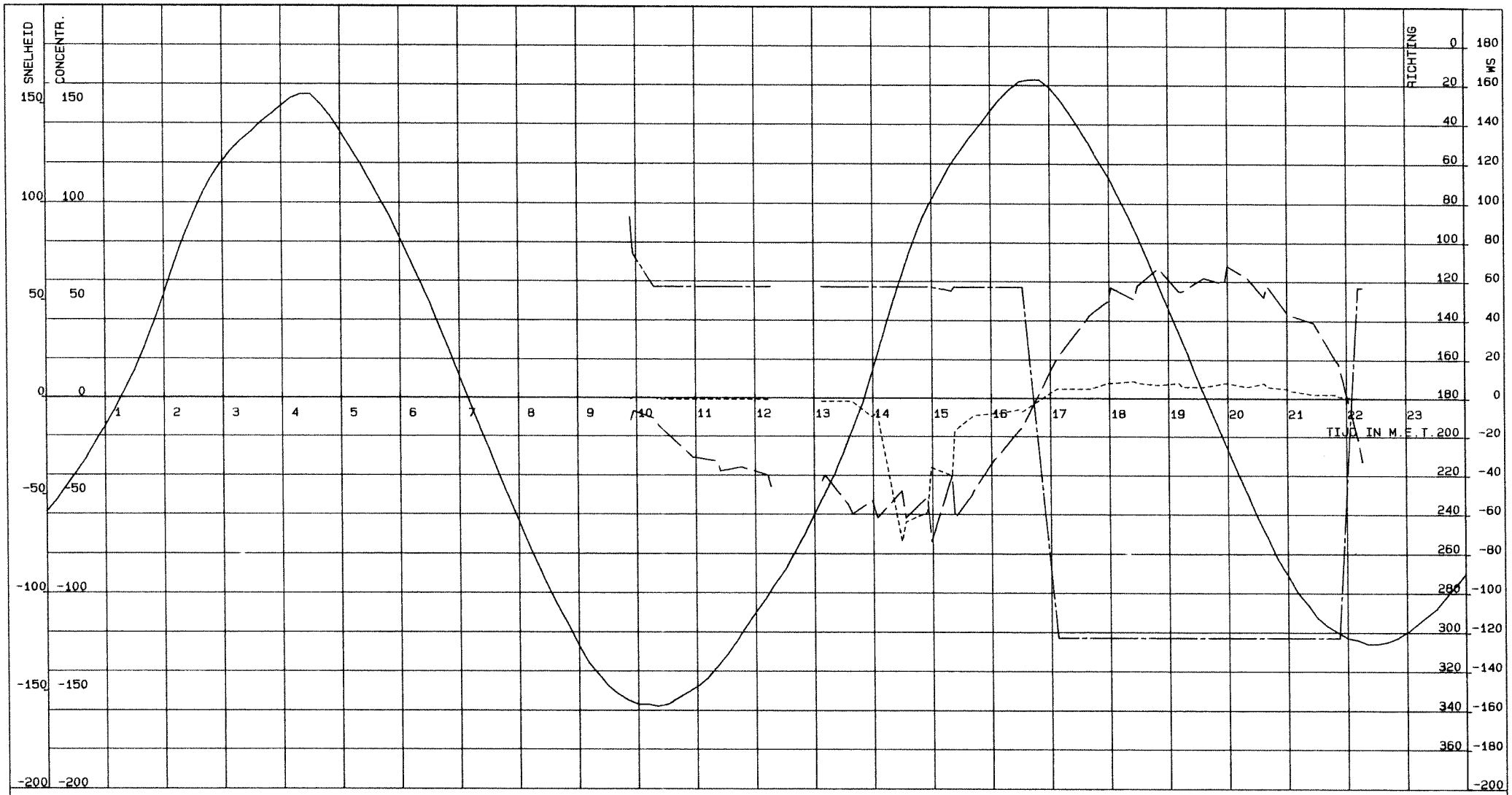


EOS T3 RAAI 3B MP 7

GETIJLIJN ZN .cm. SNELHEID.cm/s. CONCENTRATIE.mg/l. RICHTING.deg.

VAARTUIG : PLUIMPOT
KASTNR. : 102.3.5-05
VISNR. : 102.3.3-06

POSITIE.X. : 49973
POSITIE.Y. : 403811

CYCLUSTIJD : 120
MIDD.TIJD : 120

DATUM : 21-02-1989
STARTTIJD : 09 u 54
EINDTIJD : 22 u 33

AFSTAND TOT BODEM: 100 CM

RIJKSWATERSTAAT
DIRECTIE ZEELAND
MEETDIENST

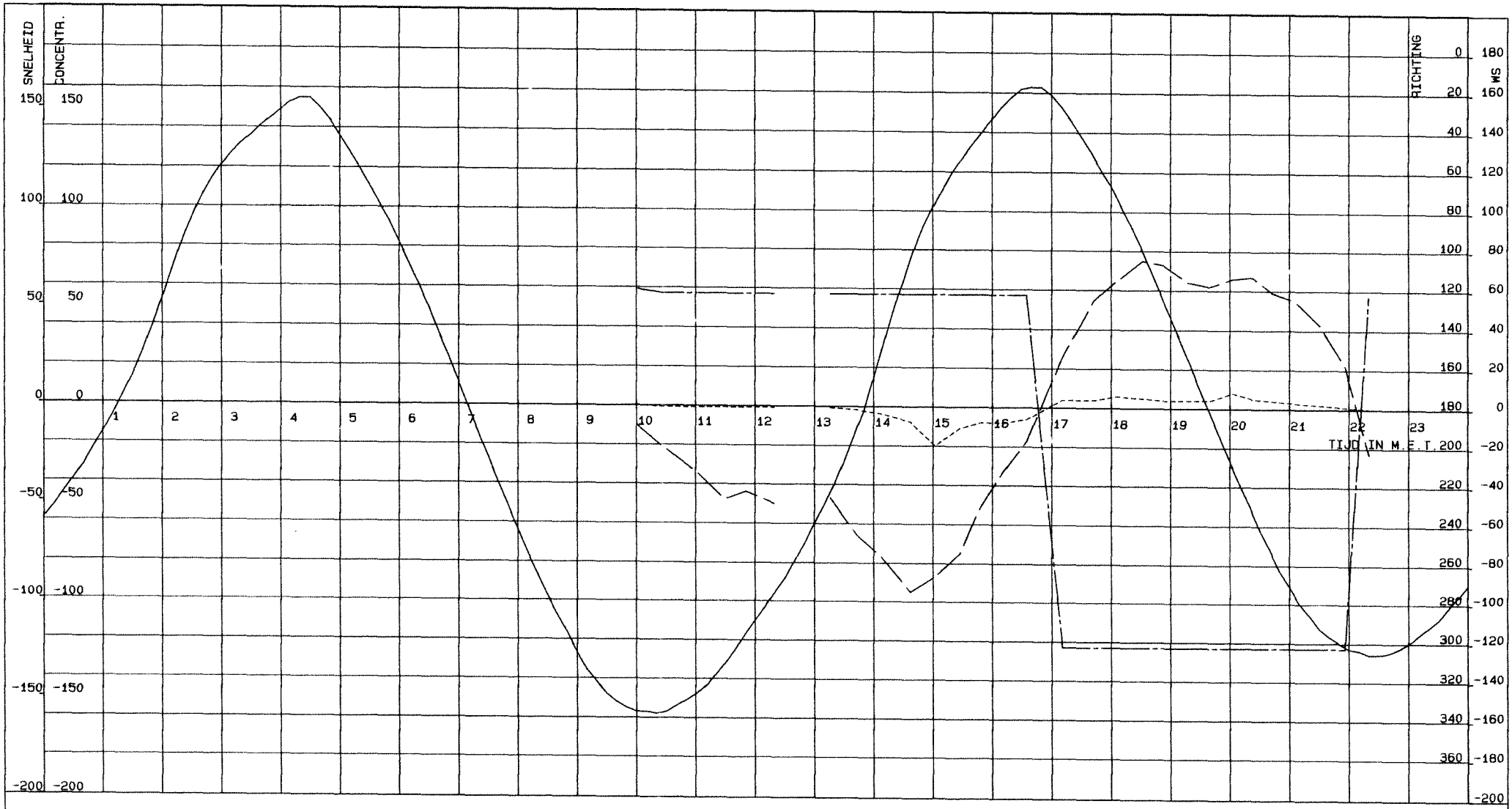


EOS T3 RAAI 3B MP 7

GETIJLIJN ZN .cm. SNELHEID.cm/s. CONCENTRATIE.mg/l. RICHTING.deg.

VAARTUIG : PLUIMPOT
KASTNR. : 102.3.5-05
VISNR. : 102.3.3-06

POSITIE.X. : 49973
POSITIE.Y. : 403811

CYCLUSTIJD : 120
MIDD.TIJD : 120

DATUM : 21-02-1989
STARTTIJD : 09 u 54
EINDTIJD : 22 u 33

AFSTAND TOT BODEM: 300 CM

RIJKSWATERSTAAT
DIRECTIE ZEELAND
MEETDIENST

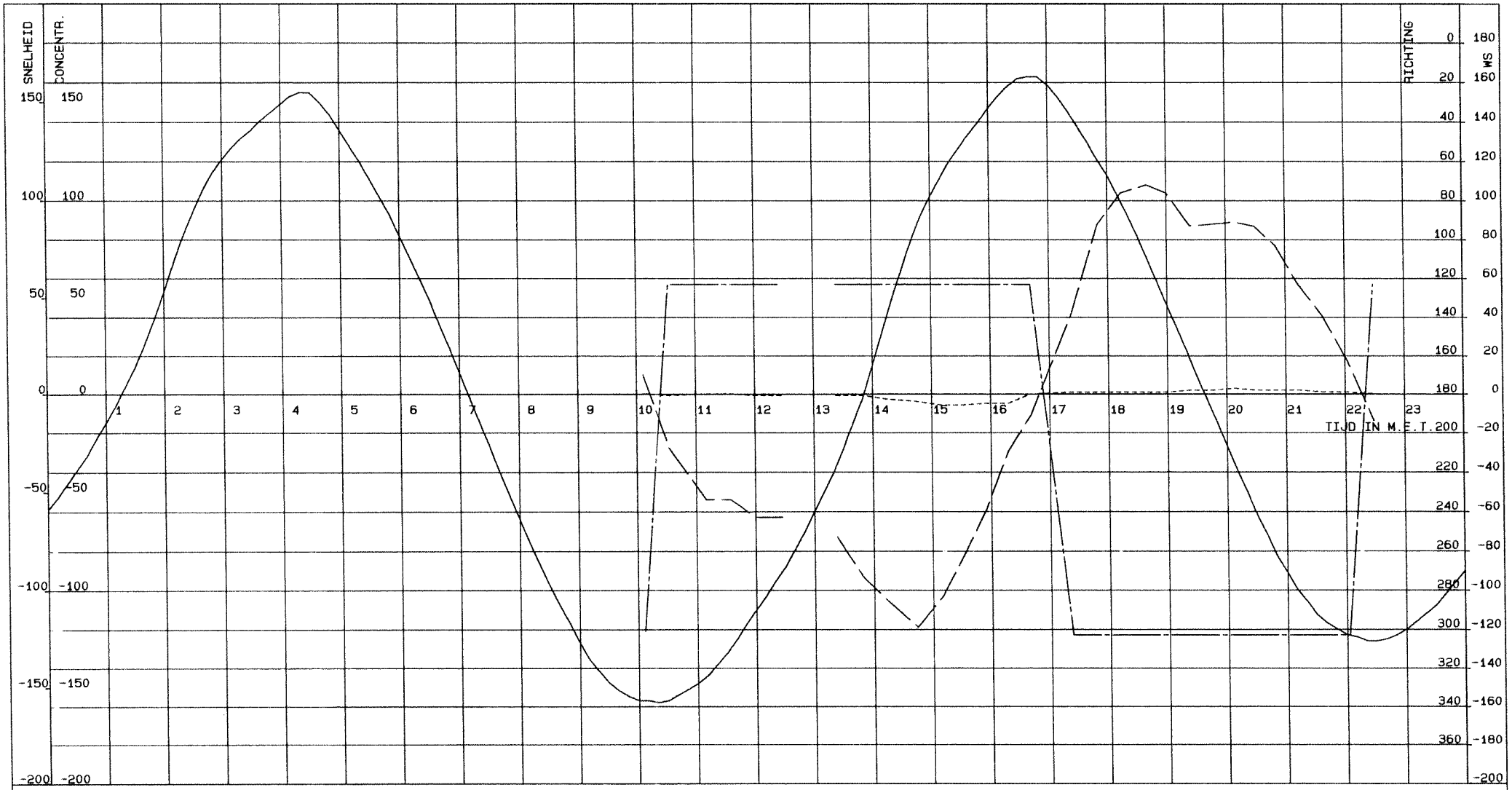


EOS T3 RAAI 3B MP 7

GETIJLIJN ZN .cm. SNELHEID.cm/s. CONCENTRATIE.mg/l. RICHTING.deg.

| | | | | | | | | |
|---|---|---|---|---|---|---|---|---|
| VAARTUIG : | PLUIMPOT | | | DATUM : | 21-02-1989 | AFSTAND TOT OPP. : | 300 CM | RIJKSWATERSTAAT |
| KASTNR. : | 102.3.5-05 | POSITIE.X. : | 49973 | CYCLUSTIJD : | 120 | STARTTIJD : | 09 u 54 | DIRECTIE ZEELAND |
| VISNR. : | 102.3.3-06 | POSITIE.Y. : | 403811 | MIDD.TIJD : | 120 | EINDTIJD : | 22 u 33 | MEETDIENST |

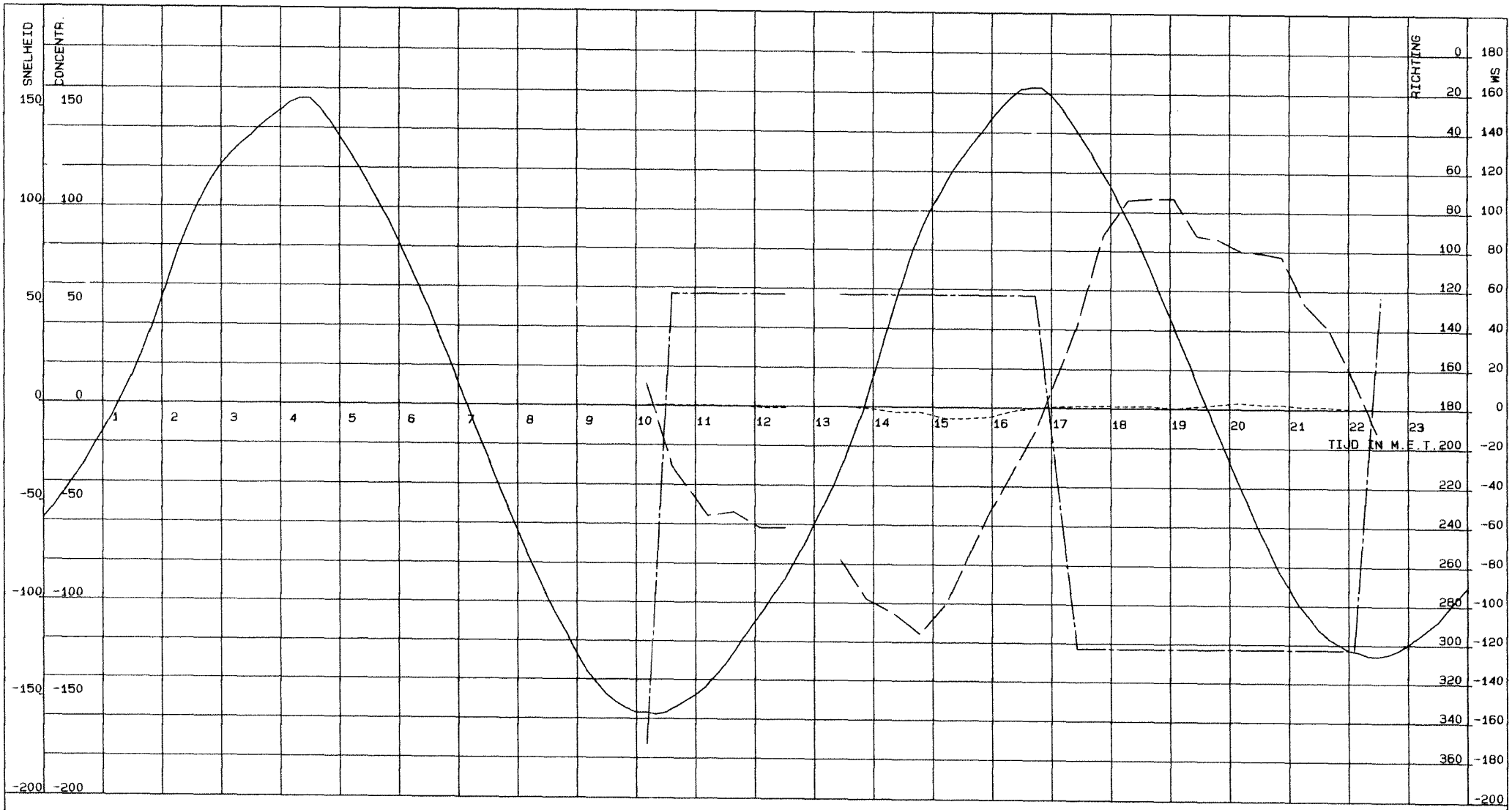


EOS T3 RAAI 3B MP 7

GETIJLIJN ZN .cm. . SNELHEID.cm/s. CONCENTRATIE.mg/l. RICHTING.deg.

VAARTUIG : PLUIMPOT
KASTNR. : 102.3.5-05
VISNR. : 102.3.3-06

POSITIE.X. : 49973
POSITIE.Y. : 403811

CYCLUSTIJD : 120
MIDD.TIJD : 120

DATUM : 21-02-1989
STARTTIJD : 09 u 54
EINDTIJD : 22 u 33

AFSTAND TOT OPP. : 100 CM

RIJKSWATERSTAAT
DIRECTIE ZEELAND
MEETDIENST

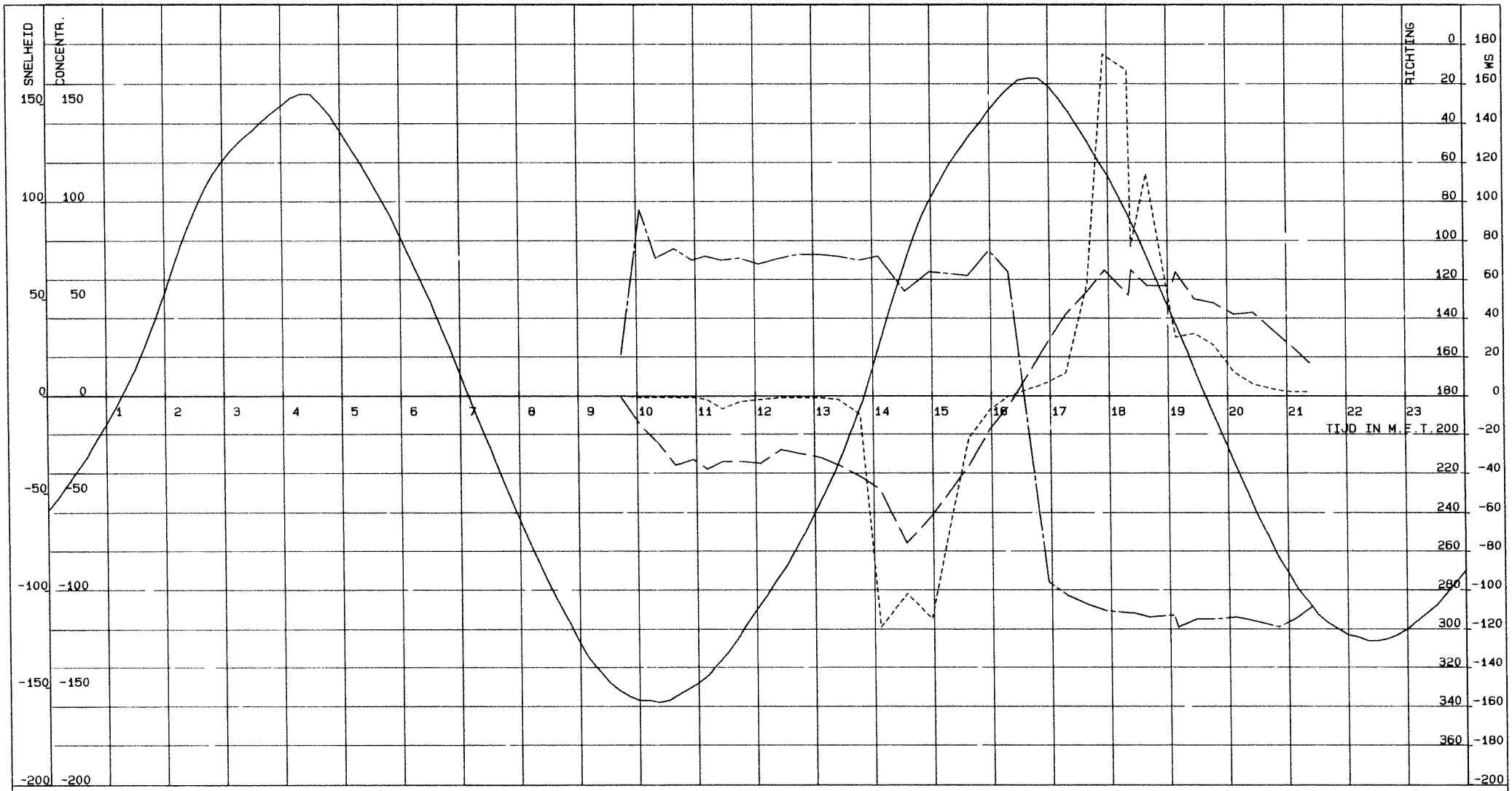


EOS T3 RAAI 3B MP 9

GETIJLIJN ZN .cm. . SNELHEID.cm/s. CONCENTRATIE.mg/l. RICHTING.deg.

| | | | | | | | |
|---|---|---|---|---|---|---|---|
| VAARTUIG : | MOLENVLIET | | | DATUM : | 21-02-1989 | AFSTAND TOT BODEM: 50 CM | RIJKSWATERSTAAT |
| KASTNR. : | 102.3.5-07 | POSITIE.X. : | 49160 | CYCLUSTIJD : | 120 | STARTTIJD : 09 u 44 | DIRECTIE ZEELAND |
| VISNR. : | 102.3.3-09 | POSITIE.Y. : | 402624 | MIDD.TIJD : | 120 | EINDTIJD : 21 u 35 | MEETDIENST |

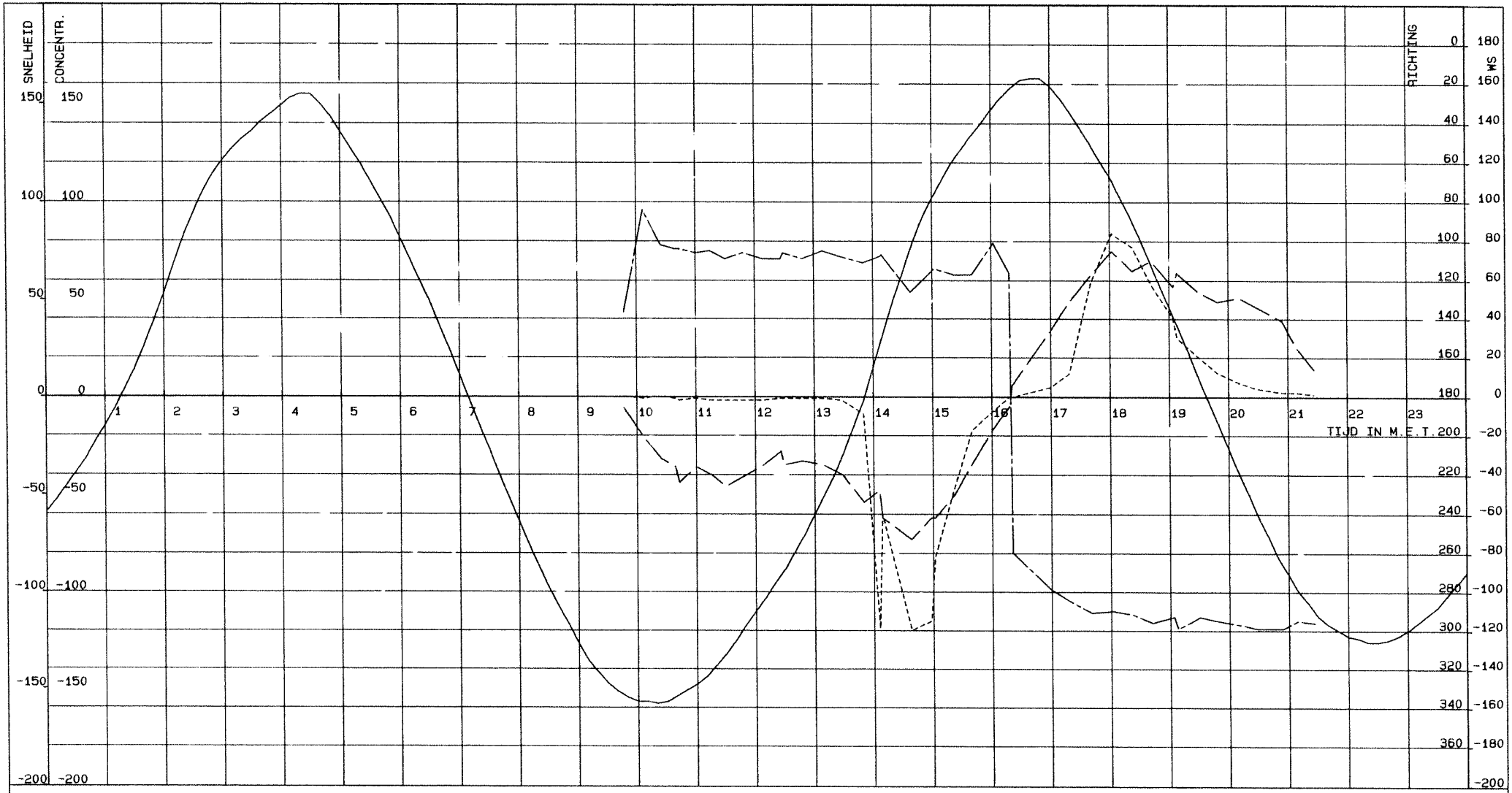


EOS T3 RAAI 3B MP 9

GETIJLIJN ZN .cm. . SNELHEID.cm/s. CONCENTRATIE.mg/l. RICHTING.deg.

VAARTUIG : MOLENVLIET
KASTNR. : 102.3.5-07
VISNR. : 102.3.3-09

POSITIE.X. : 49160
POSITIE.Y. : 402624

CYCLUSTIJD : 120
MIDD.TIJD : 120

DATUM : 21-02-1989
STARTTIJD : 09 u 44
EINDTIJD : 21 u 35

AFSTAND TOT BODEM: 100 CM

RIJKSWATERSTAAT
DIRECTIE ZEELAND
MEETDIENST

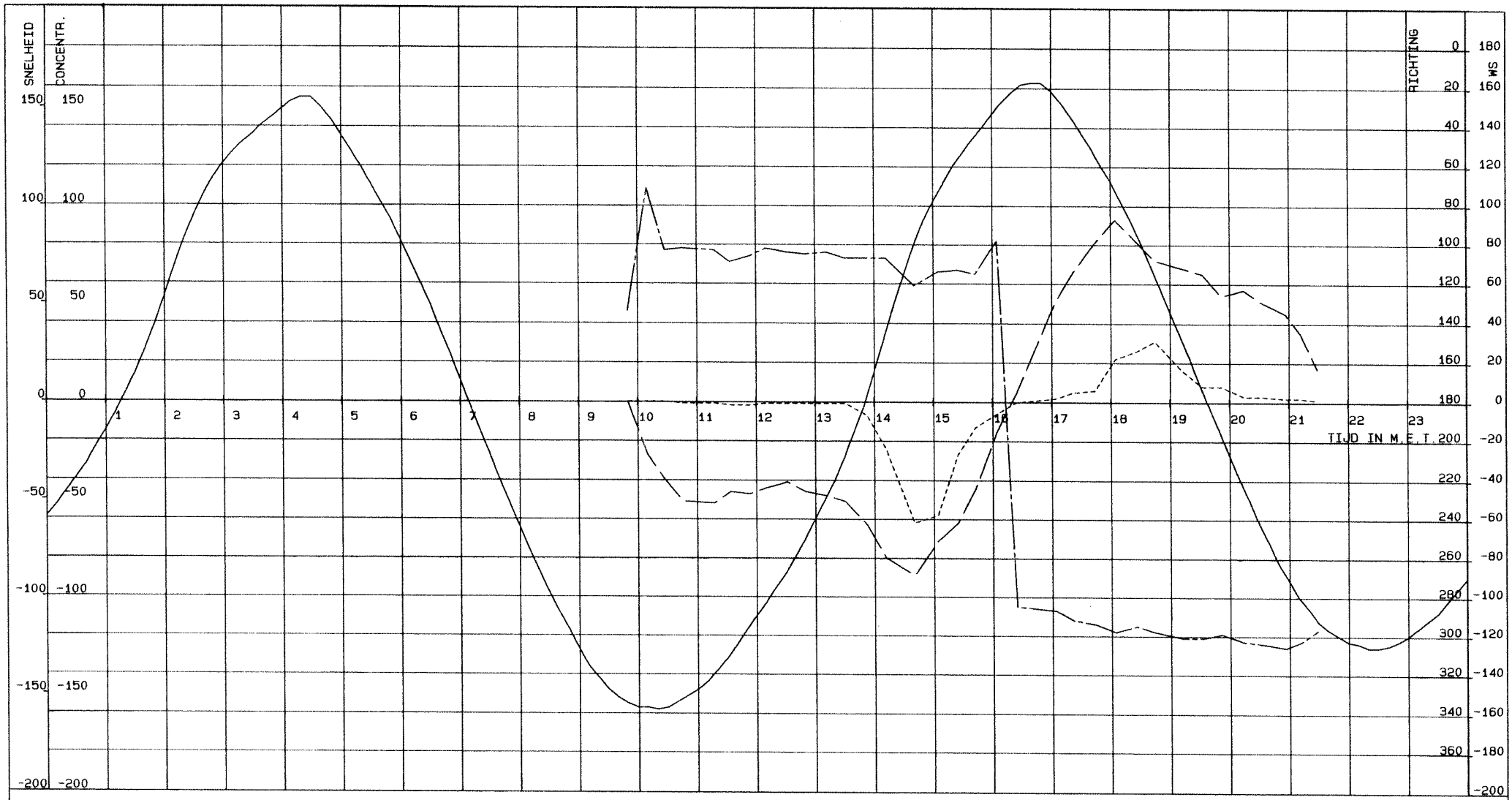


EOS T3 RAAI 3B MP 9

GETIJLIJN ZN .cm. SNELHEID.cm/s. CONCENTRATIE.mg/l. RICHTING.deg.

VAARTUIG : MOLENVLIET
KASTNR. : 102.3.5-07
VISNR. : 102.3.3-09

POSITIE.X. : 49160
POSITIE.Y. : 402624

CYCLUSTIJD : 120
MIDD.TIJD : 120

DATUM : 21-02-1989
STARTTIJD : 09 u 44
EINDTIJD : 21 u 35

AFSTAND TOT BODEM: 300 CM

RIJKSWATERSTAAT
DIRECTIE ZEELAND
MEETDIENST

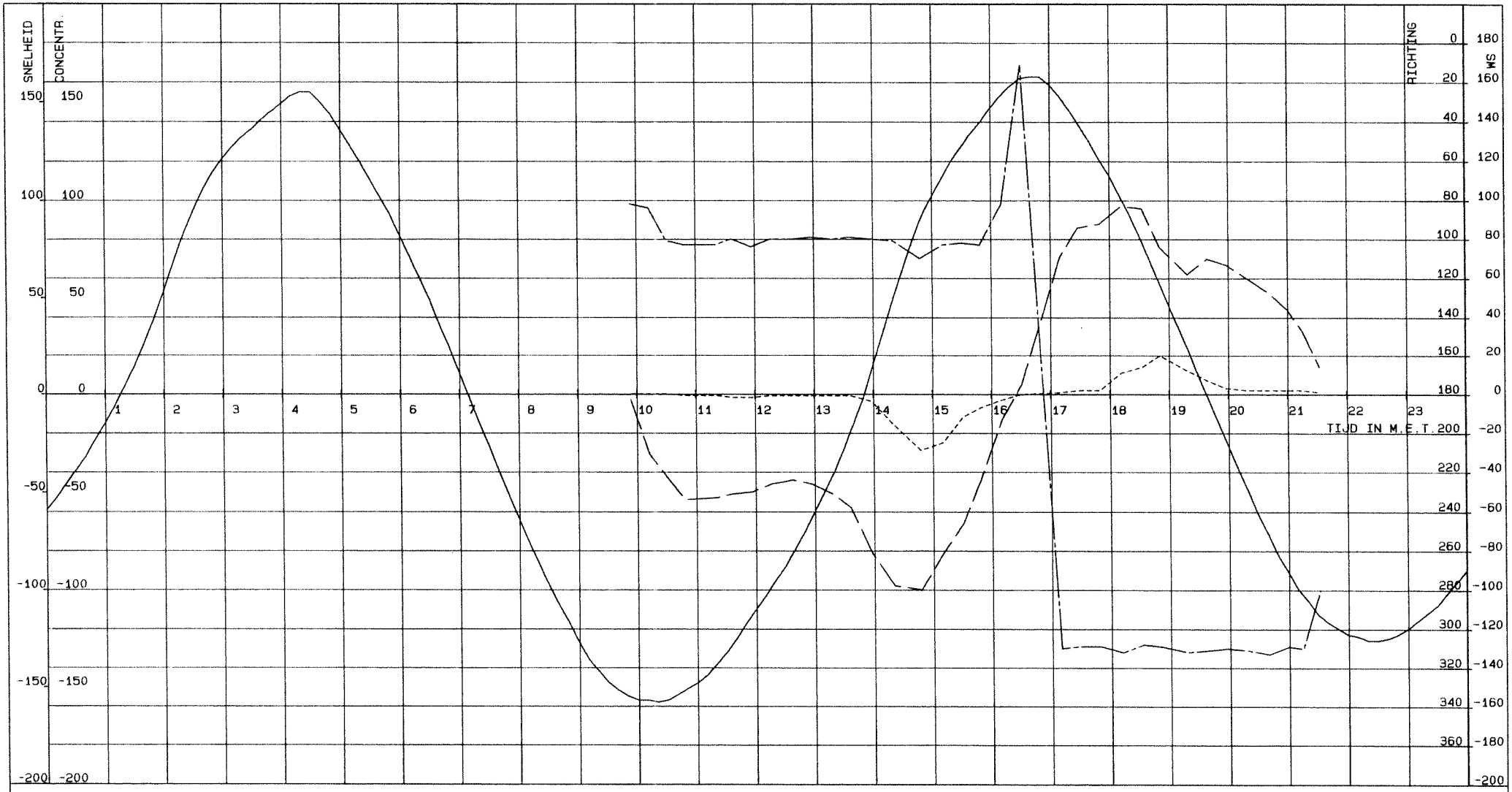


EOS T3 RAAI 3B MP 9

GETIJLIJN ZN .cm. SNELHEID.cm/s. CONCENTRATIE.mg/l. RICHTING.deg.

| | | | | | | | |
|---|---|---|---|---|---|---|---|
| VAARTUIG : | MOLENVLIET | | | DATUM : | 21-02-1989 | AFSTAND TOT OPP. : 300 CM | RIJKSWATERSTAAT |
| KASTNR. : | 102.3.5-07 | POSITIE.X. : | 49160 | CYCLUSTIJD : | 120 | STARTTIJD : 09 u 44 | DIRECTIE ZEELAND |
| VISNR. : | 102.3.3-09 | POSITIE.Y. : | 402624 | MIDD.TIJD : | 120 | EINDTIJD : 21 u 35 | MEETDIENST |

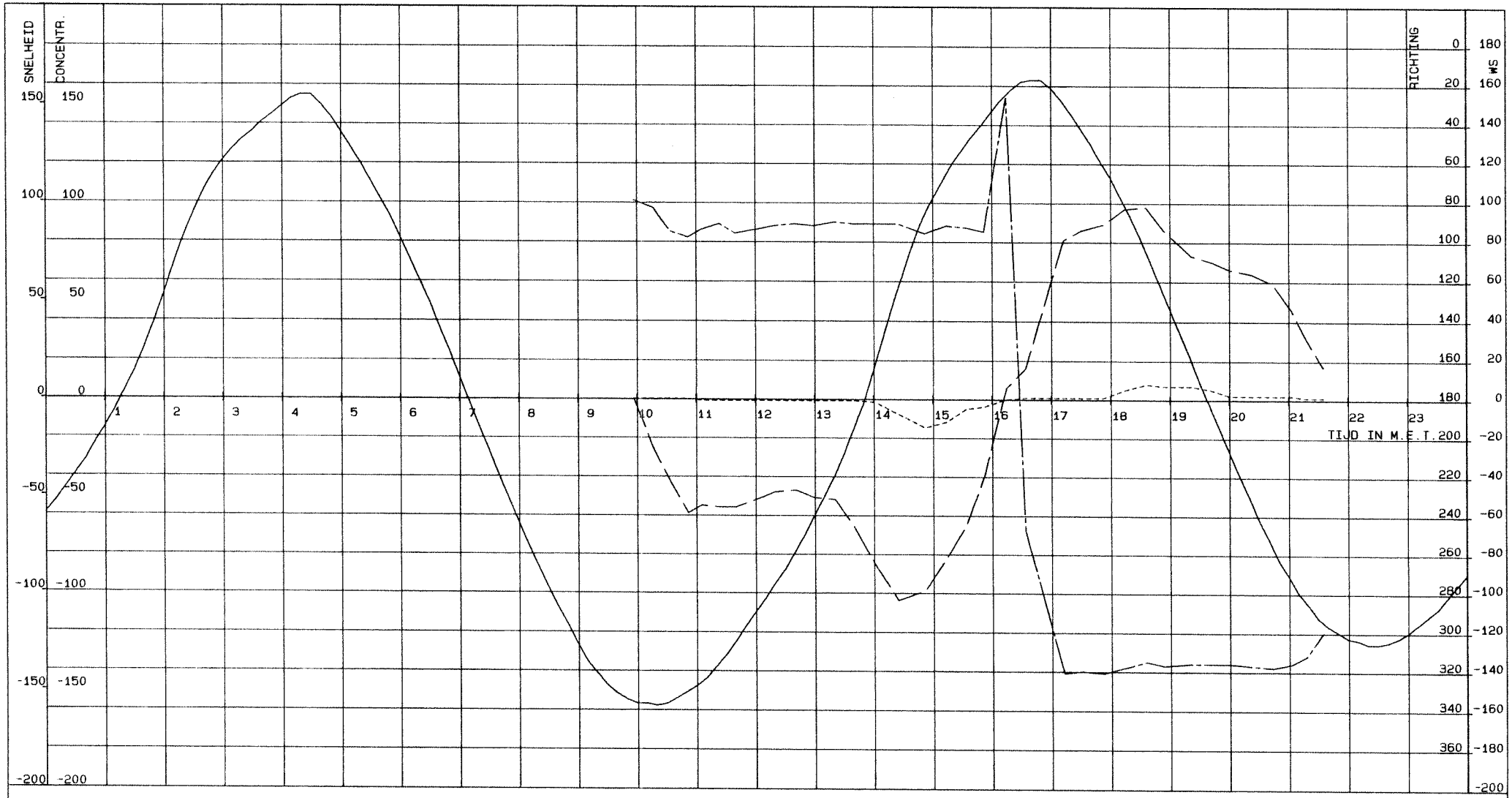


EOS T3 RAAI 3B MP 9

GETIJLIJN ZN .cm. SNELHEID.cm/s. CONCENTRATIE.mg/l. RICHTING.deg.

VAARTUIG : MOLENVLIET
KASTNR. : 102.3.5-07
VISNR. 102.3.3-09

POSITIE.X. : 49160
POSITIE.Y. : 402624

CYCLUSTIJD : 120
MIDD.TIJD : 120

DATUM : 21-02-1989
STARTTIJD : 09 u 44
EINDTIJD : 21 u 35

AFSTAND TOT OPP. : 100 CM

RIJKSWATERSTAAT
DIRECTIE ZEELAND
MEETDIENST

**Bijlage 23 : Krommen per meetniveau - transport**

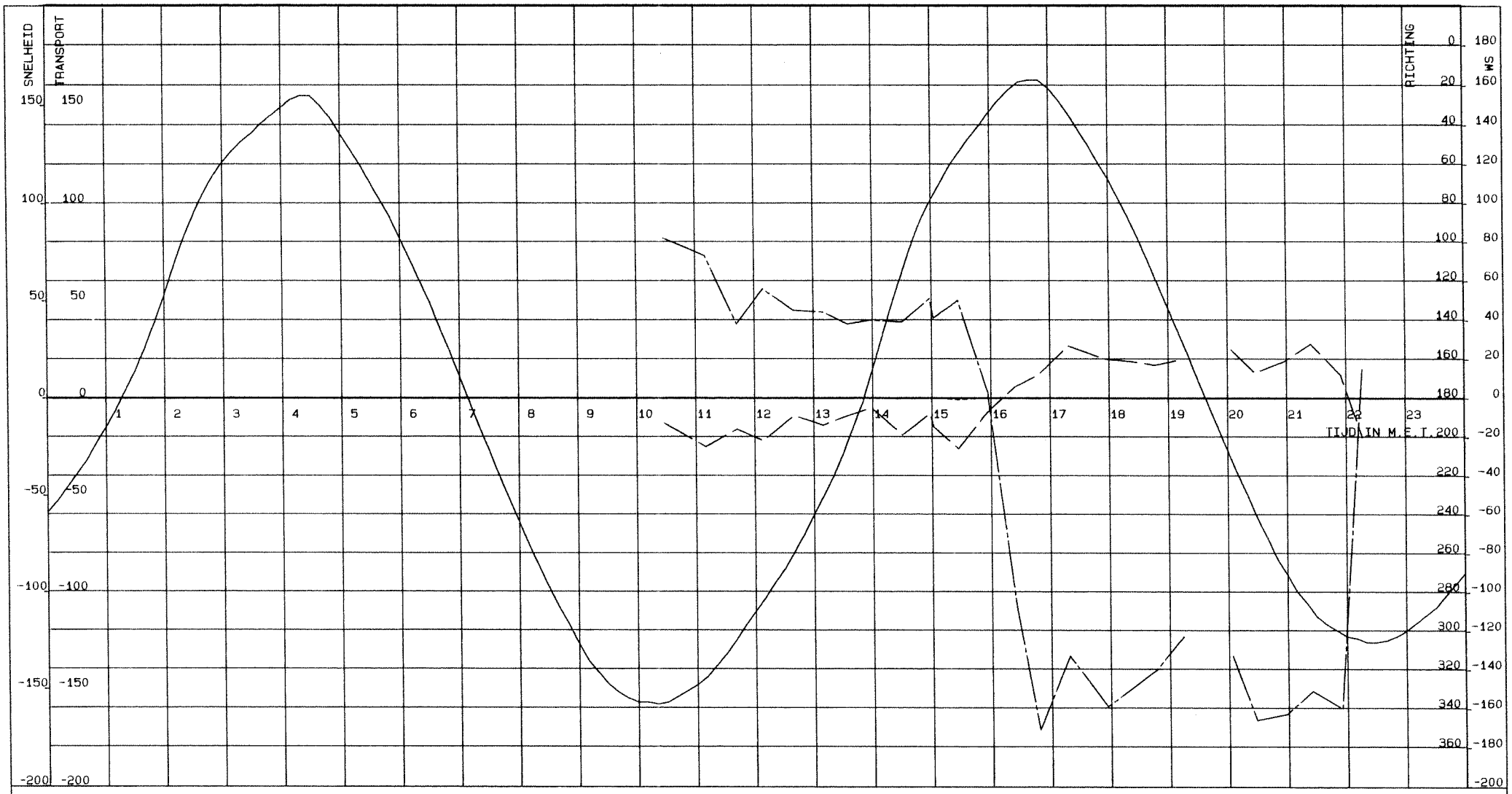


VAARTUIG : WIJTVLIET
KASTNR. 102.3.5-11
VISNR. 102.3.3-02

POSITIE.X. . 51252
POSITIE.Y. . 405773

CYCLUSTIJD : 120
MIDD.TIJD : 120

DATUM : 21-02-1989
STARTTIJD : 10 u 00
EINDTIJD : 22 u 32

AFSTAND TOT BODEM: 100 CM

RIJKSWATERSTAAT
DIRECTIE ZEELAND
MEETDIENST

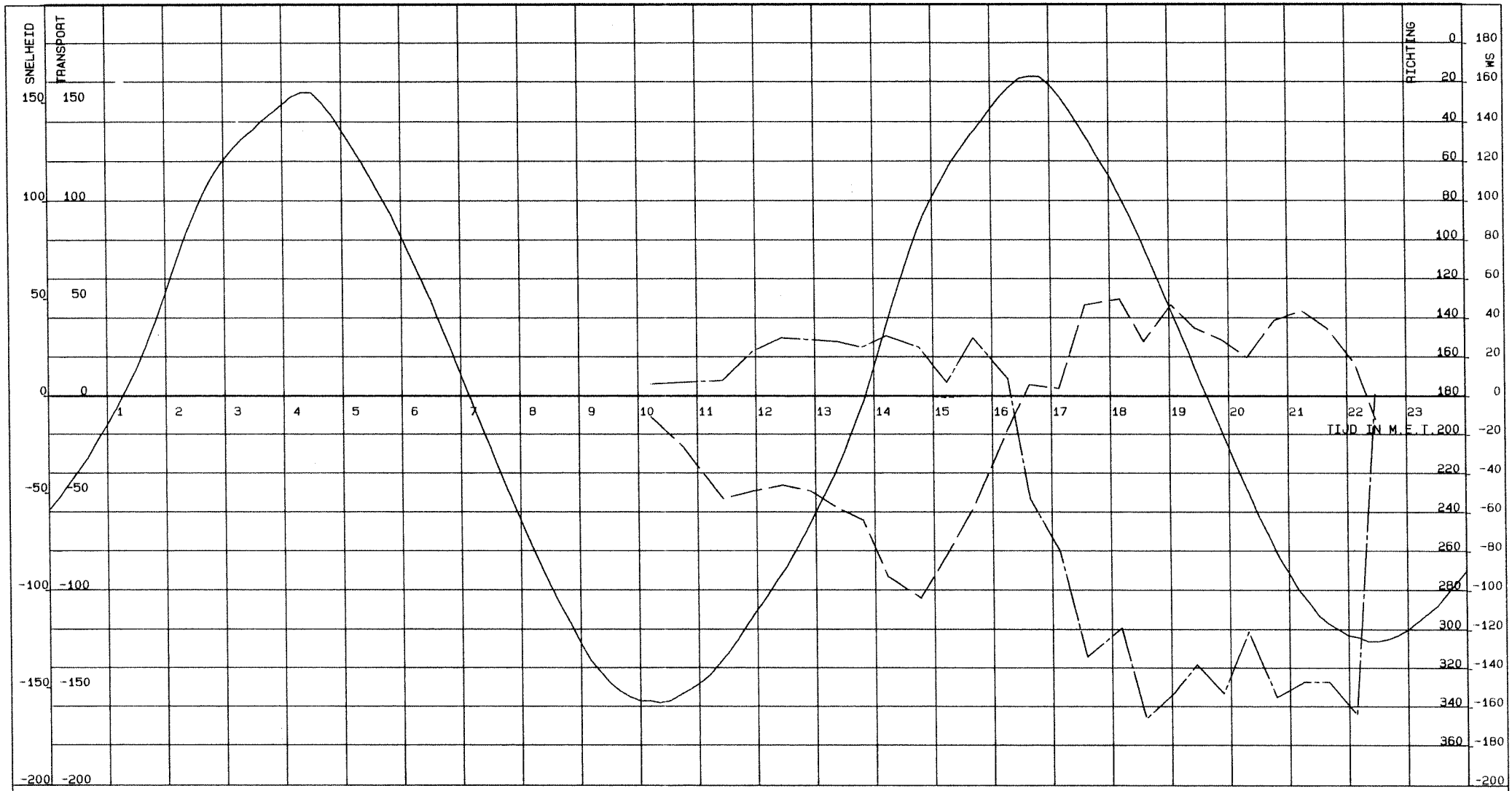


EOS T3 MP 1

GETIJLIJN ZN .cm. . SNELHEID.cm/s. TRANSPORT .g/m2s. RICHTING.deg.

| | | | | | | | |
|---|---|---|---|---|---|---|---|
| VAARTUIG . | WIJTVLIET | | | DATUM : | 21-02-1989 | AFSTAND TOT OPP. : 300 CM | RIJKSWATERSTAAT |
| KASTNR. | 102.3.5-11 | POSITIE.X. : | 51252 | CYCLUSTIJD : | 120 | STARTTIJD : 10 u 00 | DIRECTIE ZEELAND |
| VISNR. | 102.3.3-02 | POSITIE.Y. : | 405773 | MIDD.TIJD : | 120 | EINDTIJD : 22 u 32 | MEETDIENST |

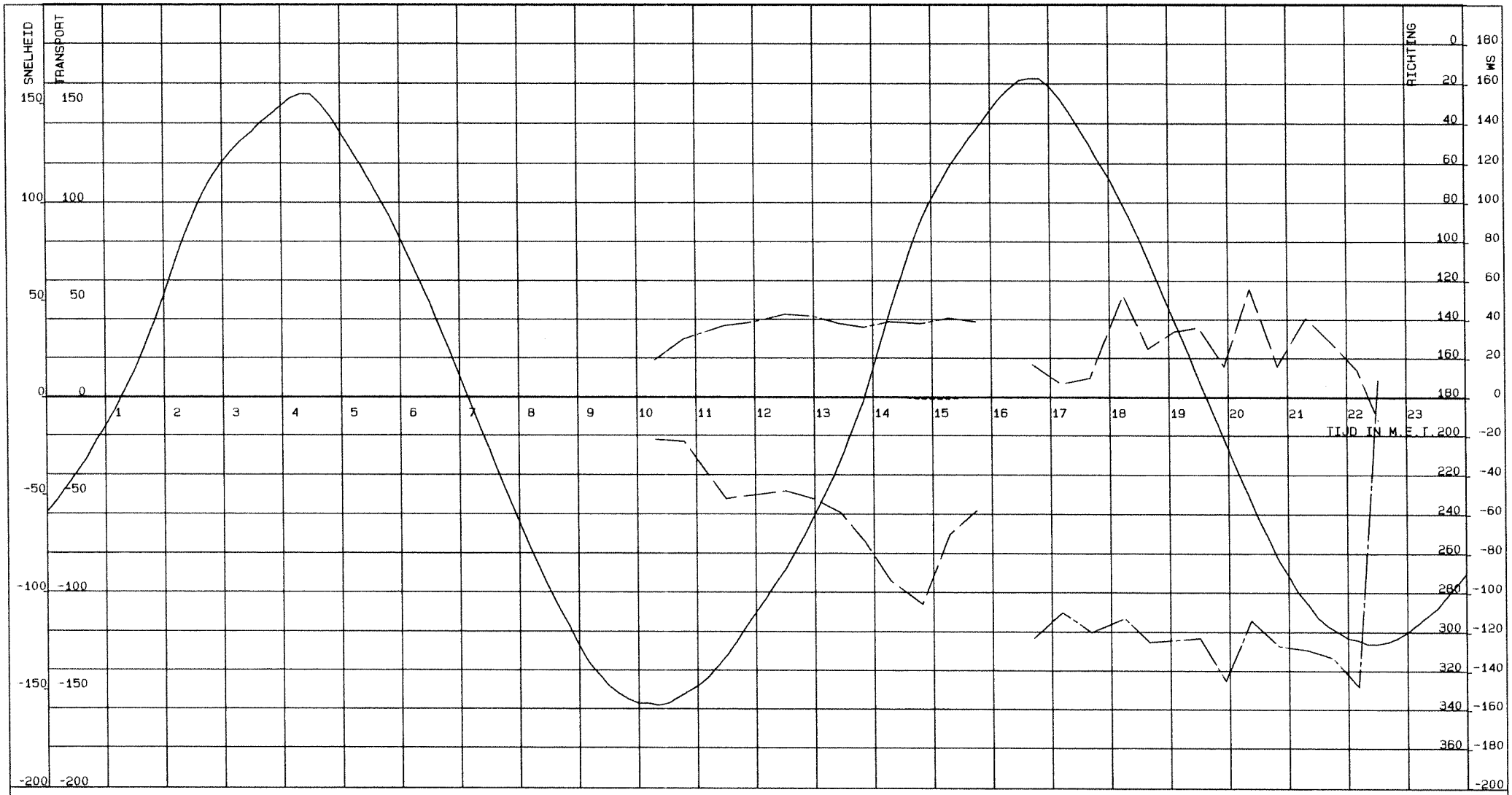


EOS T3 MP 1

GETIJLIJN ZN .cm. . SNELHEID.cm/s. TRANSPORT .g/m2s. RICHTING.deg.

| | | | | | | | |
|---|---|---|---|---|---|---|---|
| VAARTUIG : | WIJTVLIET | | | DATUM : | 21-02-1989 | AFSTAND TOT OPP. . 100 CM | RIJKSWATERSTAAT |
| KASTNR. | 102.3.5-11 | POSITIE.X. : | 51252 | CYCLUSTIJD : | 120 | STARTTIJD : 10 u 00 | DIRECTIE ZEELAND |
| VISNR. | 102.3.3-02 | POSITIE.Y. : | 405773 | MIDD.TIJD : | 120 | EINDTIJD : 22 u 32 | MEETDIENST |

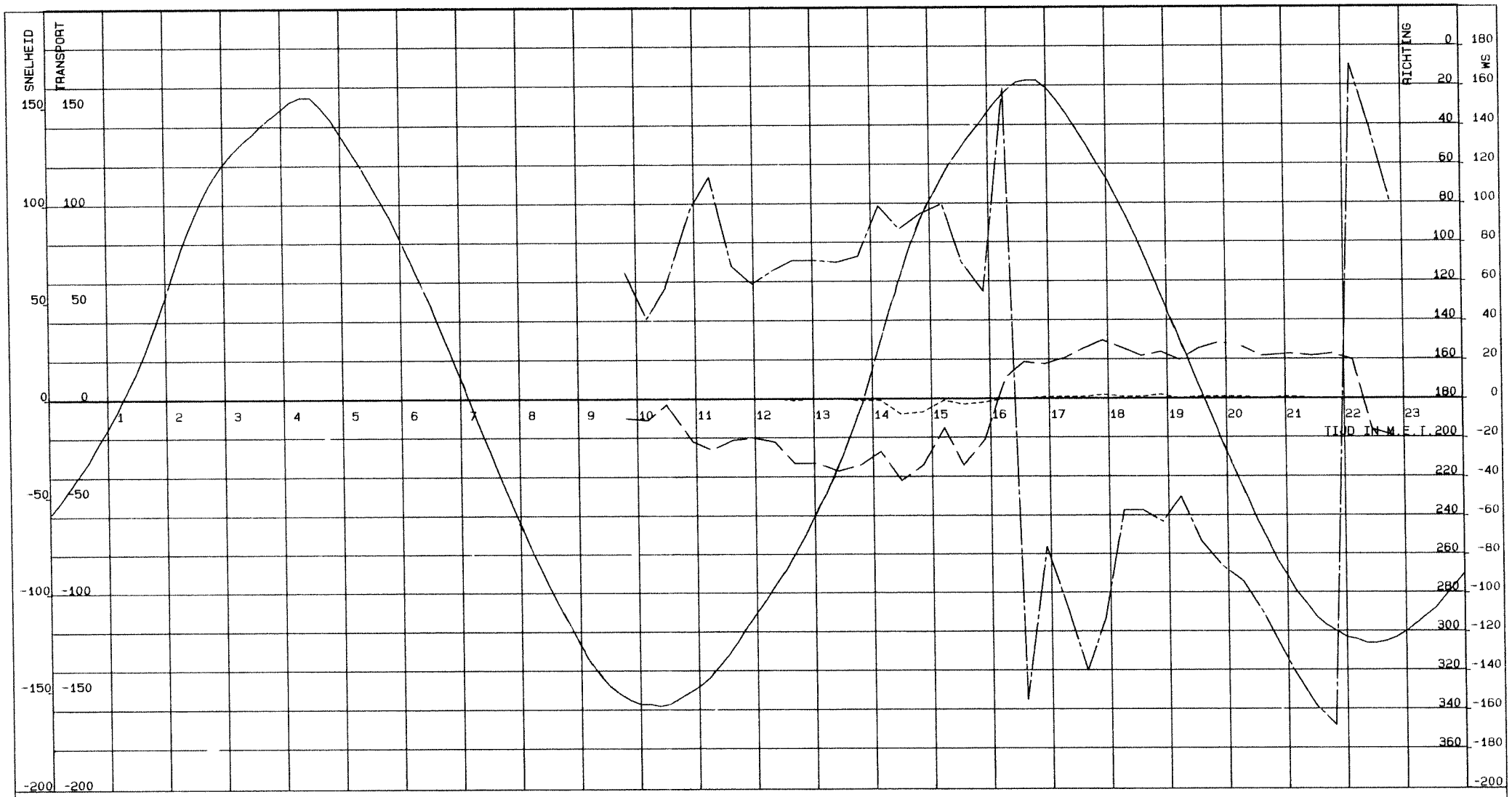


EOS T3 RAAI 3B MP 3

GETIJLIJN ZN .cm. SNELHEID.cm/s. TRANSPORT .g/m2s. RICHTING.deg.

| | | | | | | | |
|---|---|---|---|---|---|---|---|
| VAARTUIG . | STEENVLIET | | | DATUM : | 21-02-1989 | AFSTAND TOT BODEM: 50 CM | RIJKSWATERSTAAT |
| KASTNR. | 102.3.5-08 | POSITIE.X. | 50752 | CYCLUSTIJD : | 120 | STARTTIJD . 09 u 49 | DIRECTIE ZEELAND |
| VISNR. | 102.3.3-04 | POSITIE.Y. | 405038 | MIDD.TIJD : | 120 | EINDTIJD : 23 u 04 | MEETDIENST |

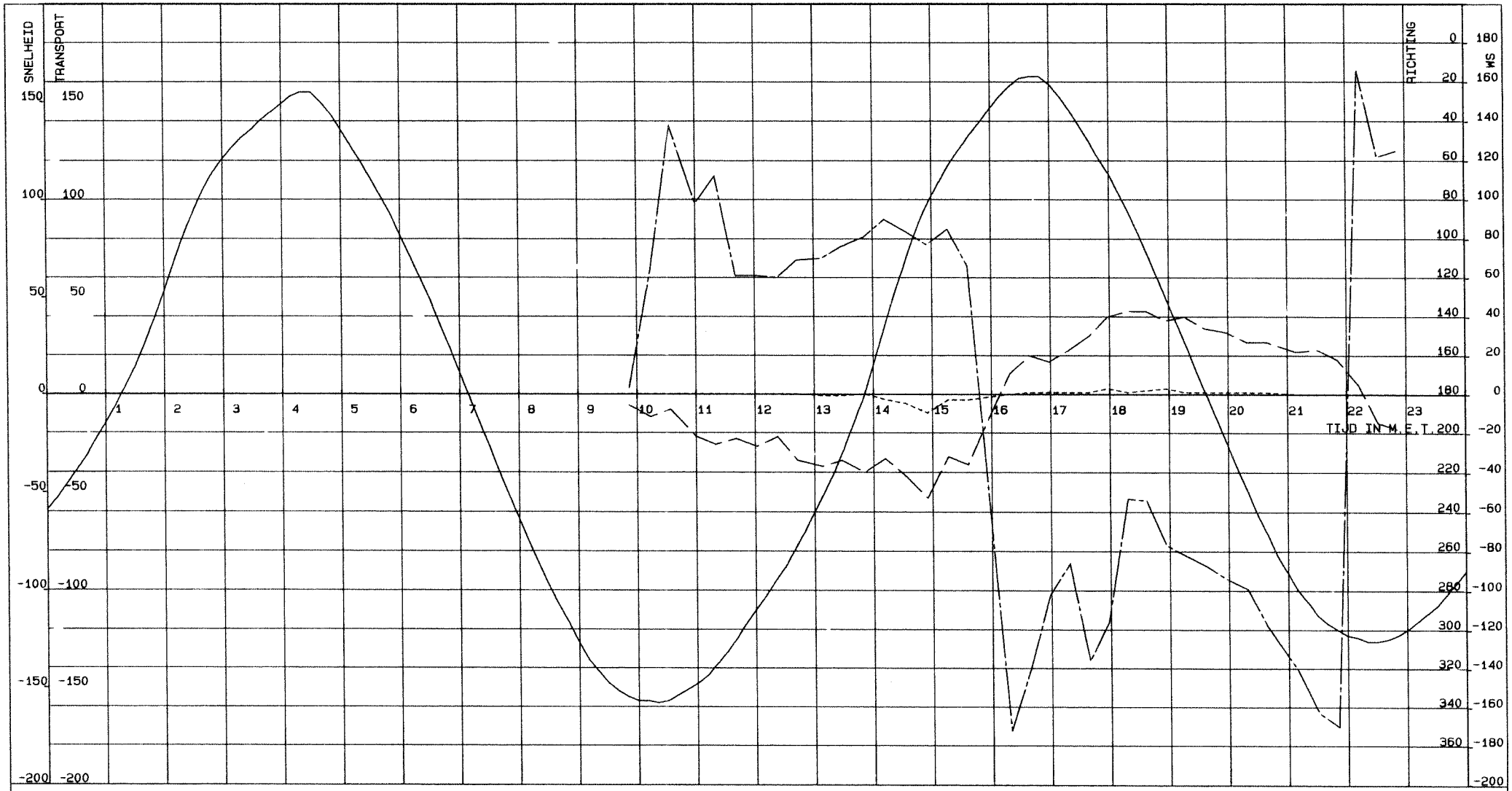


EOS T3 RAAI 3B MP 3

GETIJLIJN ZN .cm. SNELHEID.cm/s. TRANSPORT .g/m2s. RICHTING.deg.

VAARTUIG : STEENVLIET
KASTNR. : 102.3.5-08
VISNR. : 102.3.3-04

POSITIE.X. : 50752
POSITIE.Y. : 405038

CYCLUSTIJD : 120
MIDD.TIJD : 120

DATUM : 21-02-1989
STARTTIJD : 09 u 49
EINDTIJD : 23 u 04

AFSTAND TOT BODEM: 100 CM

RIJKSWATERSTAAT
DIRECTIE ZEELAND
MEETDIENST

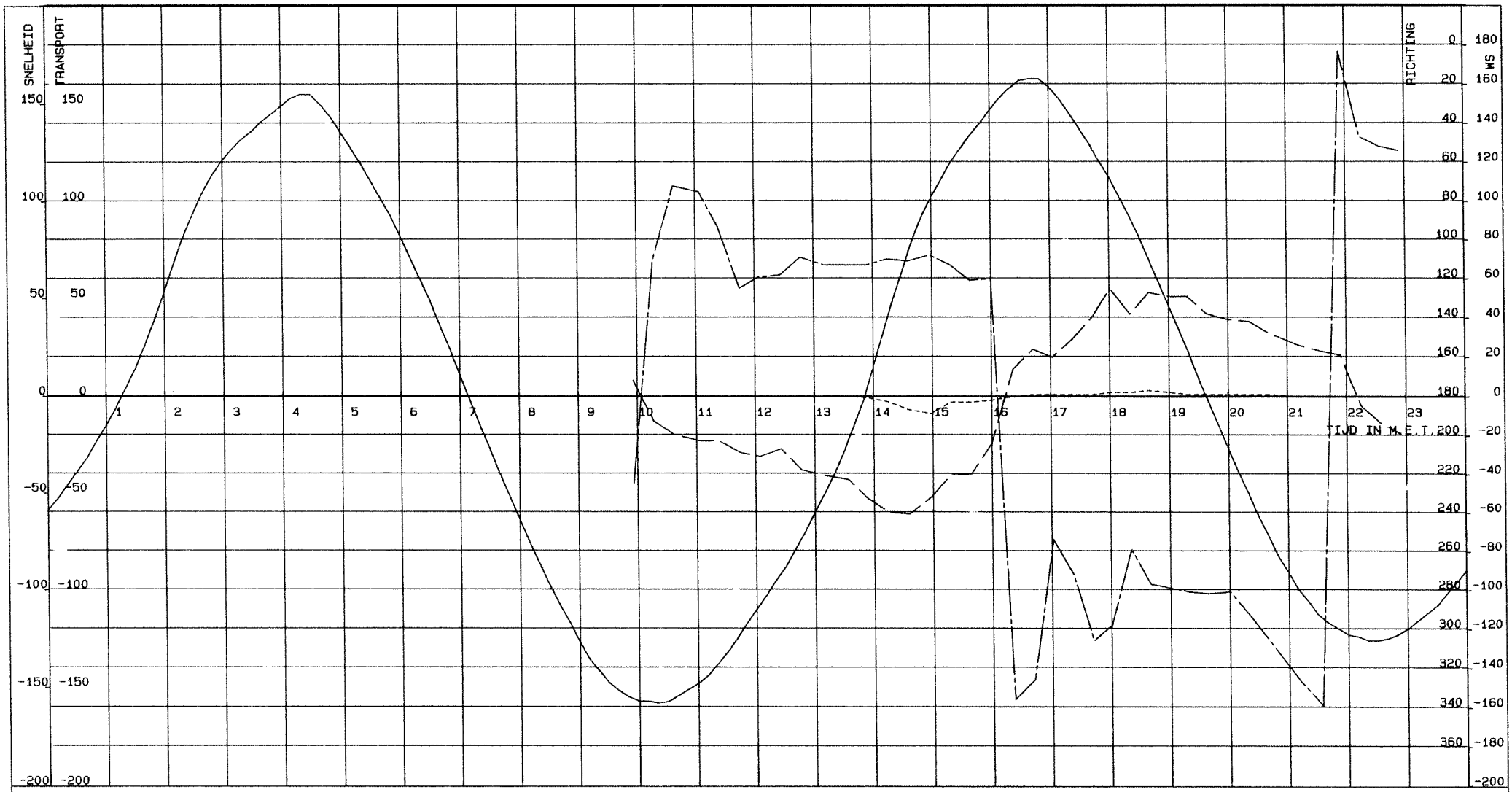


EOS T3 RAAI 3B MP 3

GETIJLIJN ZN .cm. . SNELHEID.cm/s. TRANSPORT .g/m2s. RICHTING.deg.

| | | | | | | | |
|---|---|---|---|---|---|---|---|
| VAARTUIG : | STEENVLIET | | | DATUM : | 21-02-1989 | AFSTAND TOT BODEM: 300 CM | RIJKSWATERSTAAT |
| KASTNR. : | 102.3.5-08 | POSITIE.X. : | 50752 | CYCLUSTIJD : | 120 | STARTTIJD : 09 u 49 | DIRECTIE ZEELAND |
| VISNR. : | 102.3.3-04 | POSITIE.Y. : | 405038 | MIDD.TIJD : | 120 | EINDTIJD : 23 u 04 | MEETDIENST |

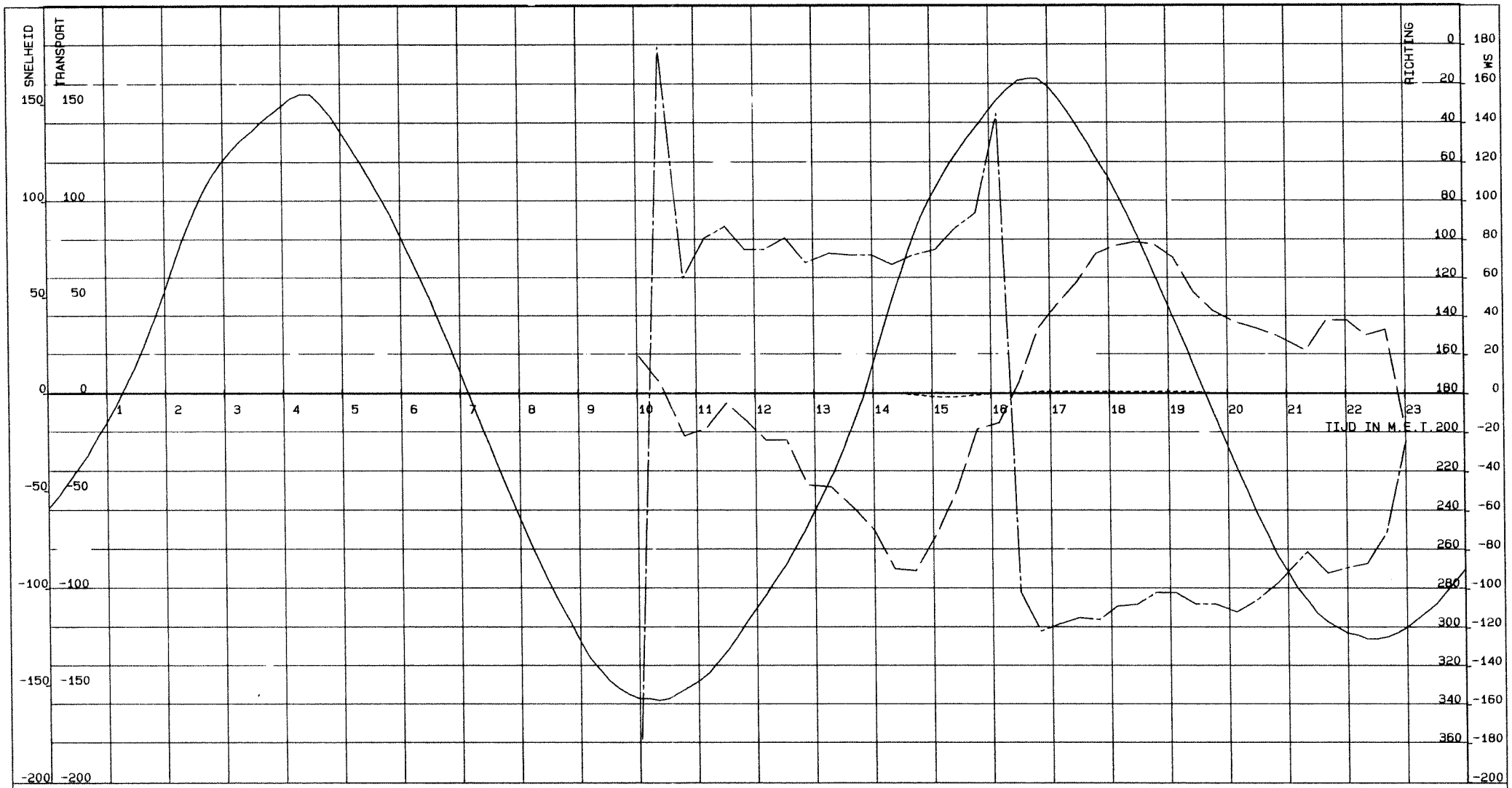


EOS T3 RAAI 3B MP 3

GETIJLIJN ZN .cm. SNELHEID.cm/s. TRANSPORT .g/m2s. RICHTING.deg.

| | | | | | | | |
|---|---|---|---|---|---|---|---|
| VAARTUIG : | STEENVLIET | | | DATUM : | 21-02-1989 | AFSTAND TOT OPP. : 300 CM | RIJKSWATERSTAAT |
| KASTNR. : | 102.3.5-08 | POSITIE.X. : | 50752 | CYCLUSTIJD : | 120 | STARTTIJD : 09 u 49 | DIRECTIE ZEELAND |
| VISNR. : | 102.3.3-04 | POSITIE.Y. : | 405038 | MIDD.TIJD : | 120 | EINDTIJD : 23 u 04 | MEETDIENST |

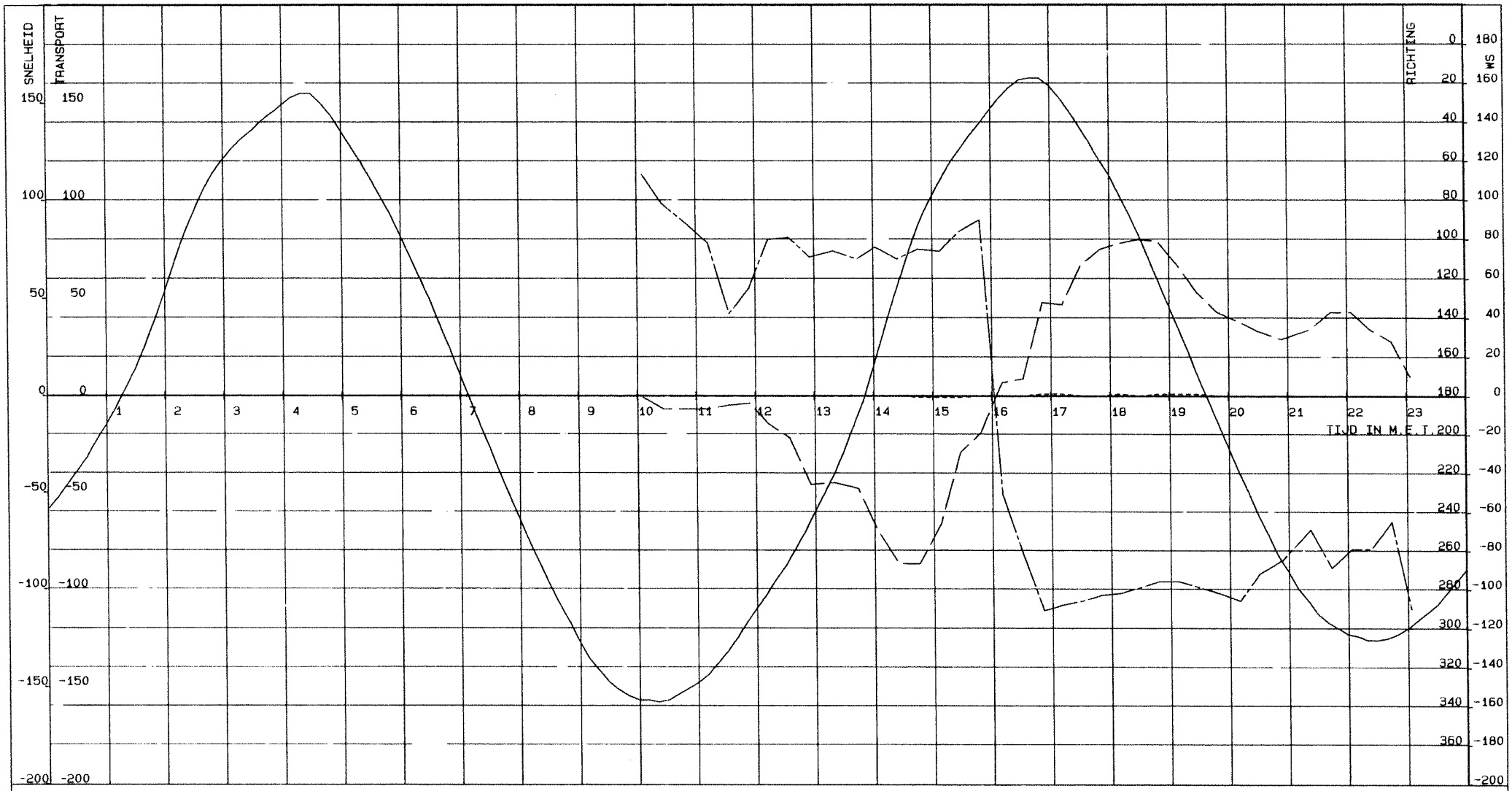


EOS T3 RAAI 3B MP 3

GETIJLIJN ZN .cm. SNELHEID.cm/s. TRANSPORT .g/m2s. RICHTING.deg.

| | | | | | | | |
|---|---|---|---|---|---|---|---|
| VAARTUIG : | STEENVLIET | | | DATUM : | 21-02-1989 | AFSTAND TOT OPP. : 100 CM | RIJKSWATERSTAAT |
| KASTNR. : | 102.3.5-08 | POSITIE.X. : | 50752 | CYCLUSTIJD : | 120 | STARTTIJD : 09 u 49 | DIRECTIE ZEELAND |
| VISNR. : | 102.3.3-04 | POSITIE.Y. : | 405038 | MIDD.TIJD : | 120 | EINDTIJD : 23 u 04 | MEETDIENST |

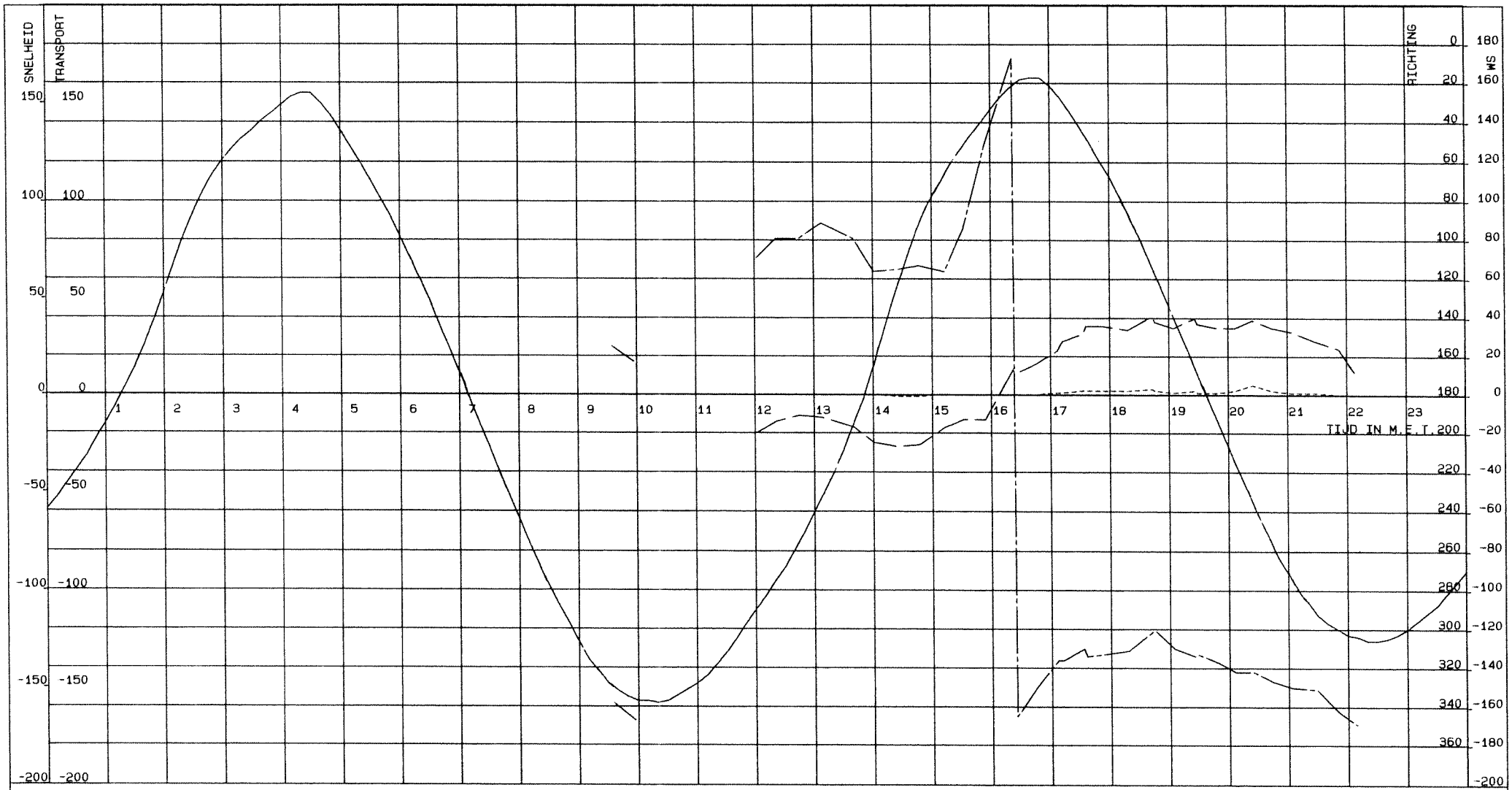


EOS T3 RAAI 3B MP 5

GETIJLIJN ZN .cm. . SNELHEID.cm/s. TRANSPORT .g/m2s. RICHTING.deg.

VAARTUIG : SWALINGE
KASTNR. 102.3.5-06
VISNR. 102.3.3-10

POSITIE.X. : 50488
POSITIE.Y. : 404604

CYCLUSTIJD : 120
MIDD.TIJD : 120

DATUM : 21-02-1989
STARTTIJD : 09 u 35
EINDTIJD : 22 u 25

AFSTAND TOT BODEM: 50 CM

RIJKSWATERSTAAT
DIRECTIE ZEELAND
MEETDIENST

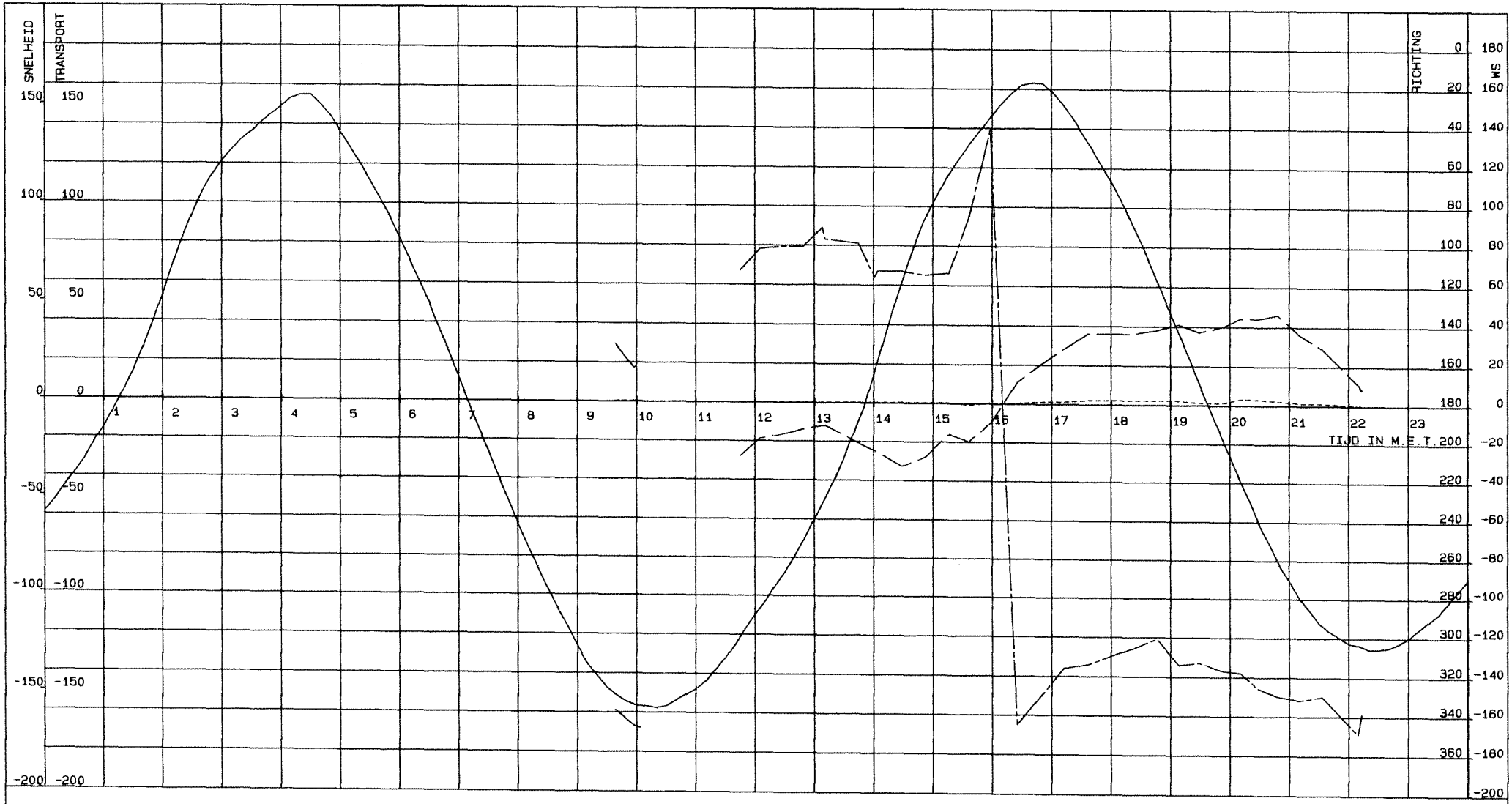


EOS T3 RAAI 3B MP 5

GETIJLIJN ZN .cm. . SNELHEID.cm/s. TRANSPORT .g/m2s. RICHTING.deg.

VAARTUIG : SWALINGE
KASTNR. : 102.3.5-06
VISNR. : 102.3.3-10

POSITIE.X. : 50488
POSITIE.Y. : 404604

CYCLUSTIJD : 120
MIDD.TIJD : 120

DATUM : 21-02-1989
STARTTIJD : 09 u 35
EINDTIJD : 22 u 25

AFSTAND TOT BODEM: 100 CM

RIJKSWATERSTAAT
DIRECTIE ZEELAND
MEETDIENST

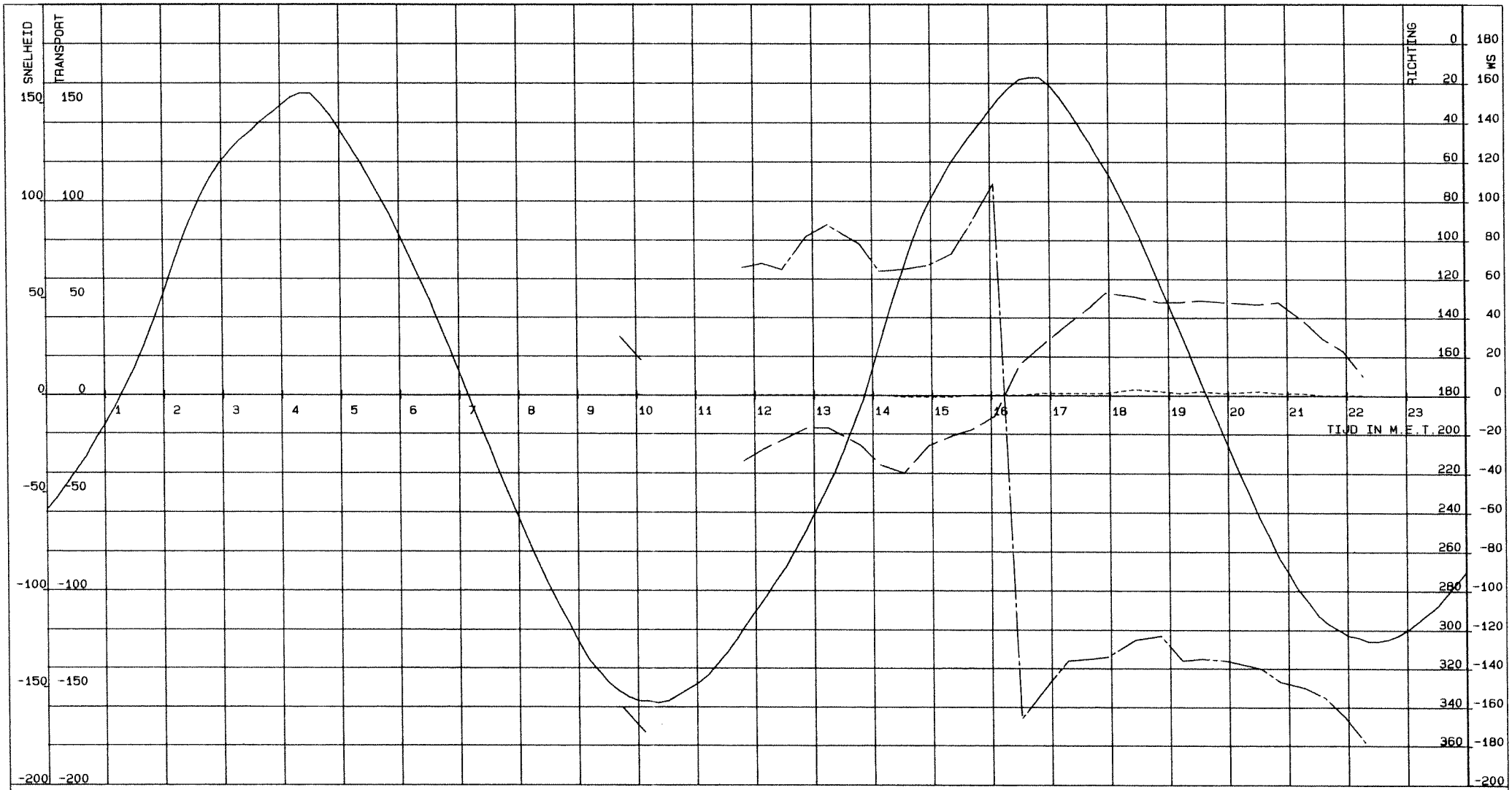


EOS T3 RAAI 3B MP 5

GETIJLIJN ZN .cm. SNELHEID.cm/s. TRANSPORT .g/m2s. RICHTING.deg.

| | | | | | | | |
|---|---|---|---|---|---|---|---|
| VAARTUIG : | SWALINGE | | | DATUM : | 21-02-1989 | AFSTAND TOT BODEM: 300 CM | RIJKSWATERSTAAT |
| KASTNR. : | 102.3.5-06 | POSITIE.X. : | 50488 | CYCLUSTIJD : | 120 | STARTTIJD : 09 u 35 | DIRECTIE ZEELAND |
| VISNR. : | 102.3.3-10 | POSITIE.Y. : | 404604 | MIDD.TIJD : | 120 | EINDTIJD : 22 u 25 | MEETDIENST |

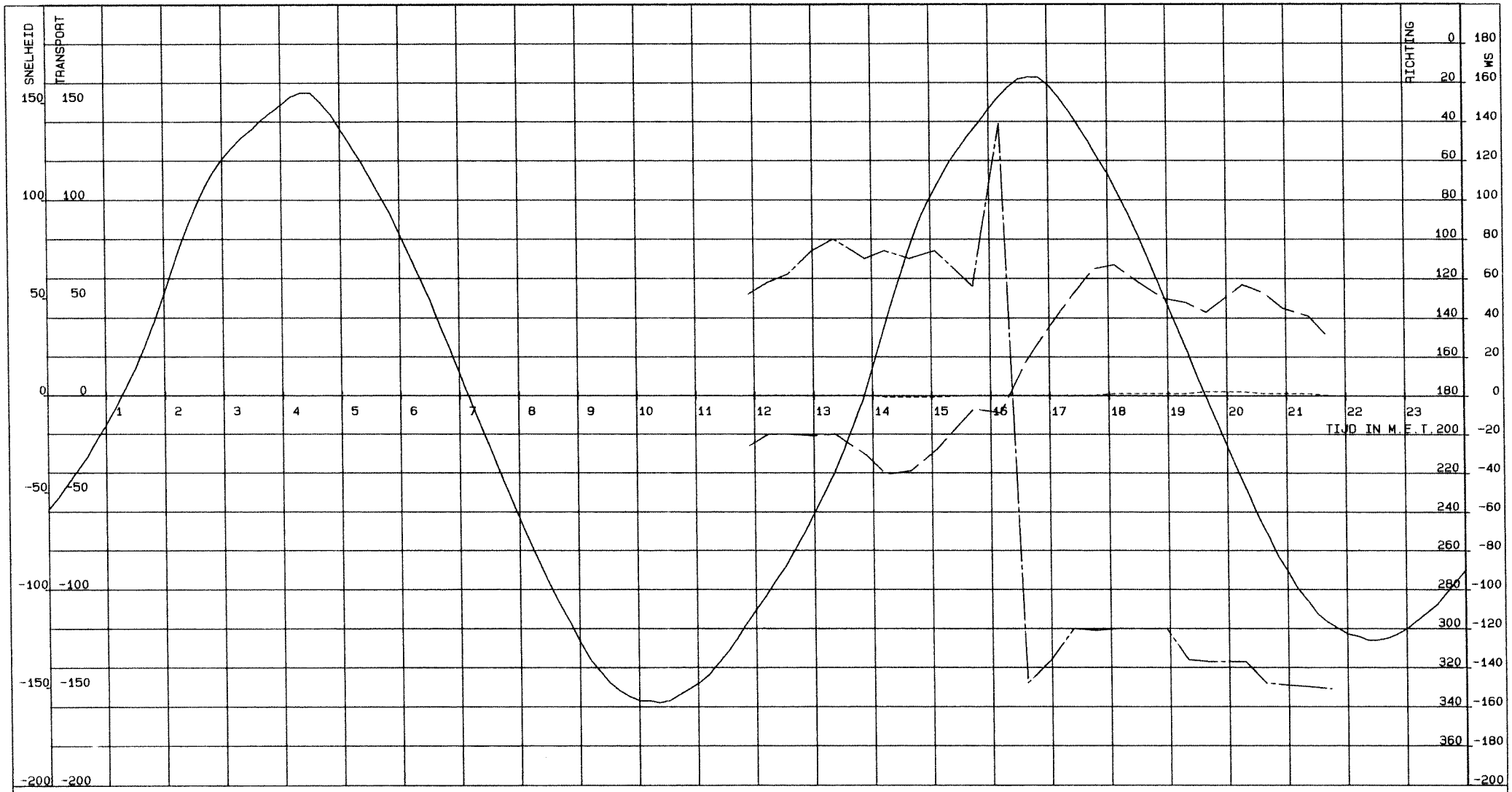


EOS T3 RAAI 3B MP 5

GETIJLIJN ZN .cm. SNELHEID.cm/s. TRANSPORT .g/m2s. RICHTING.deg.

VAARTUIG : SWALINGE
KASTNR. : 102.3.5-06
VISNR. : 102.3.3-10

POSITIE.X. : 50488
POSITIE.Y. : 404604

CYCLUSTIJD : 120
MIDD.TIJD : 120

DATUM : 21-02-1989
STARTTIJD : 09 u 35
EINDTIJD : 22 u 25

AFSTAND TOT OPP. : 300 CM

RIJKSWATERSTAAT
DIRECTIE ZEELAND
MEETDIENST

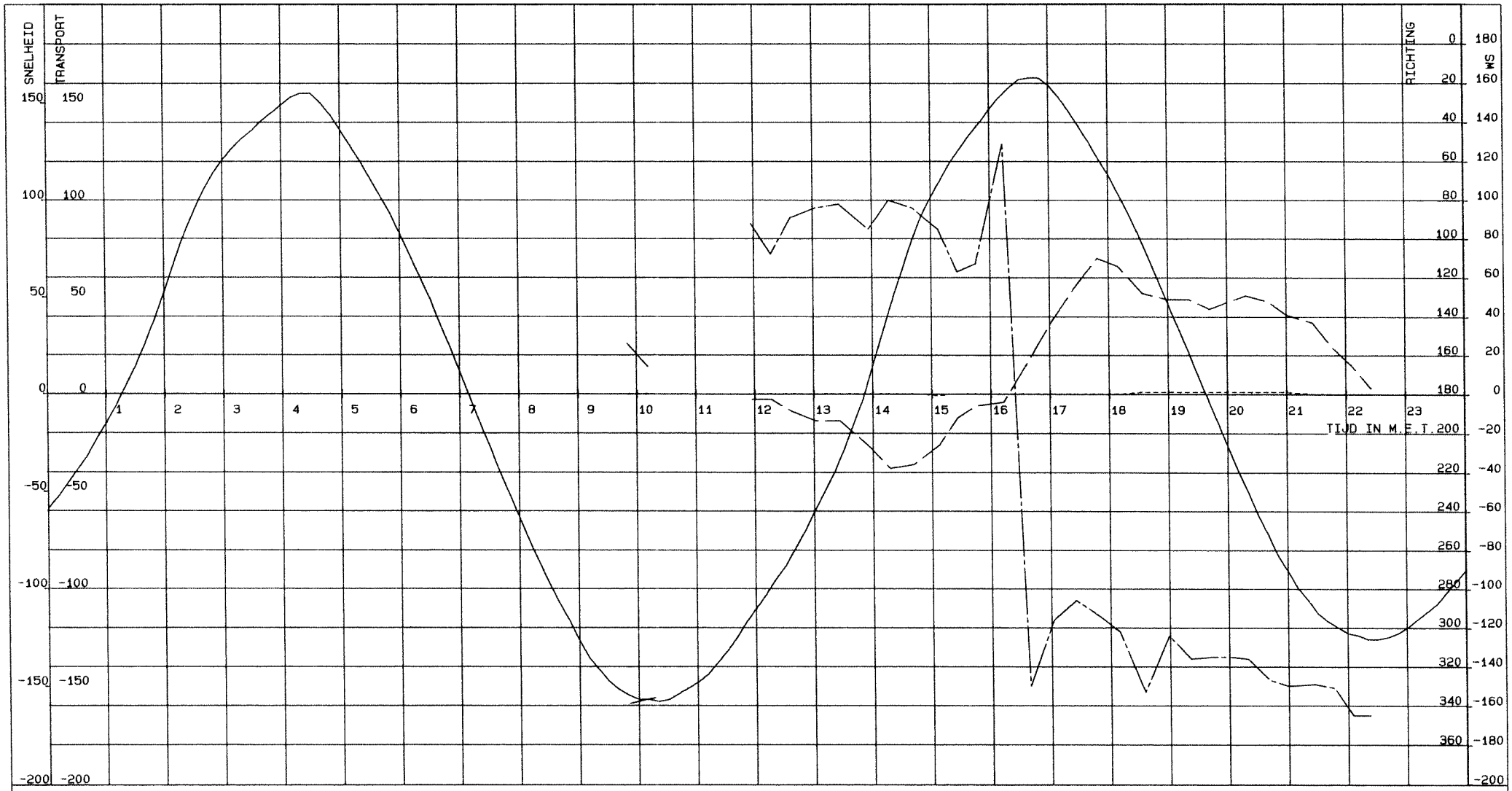


| | | | | | | | | |
|---|---|---|---|---|---|---|---|---|
| VAARTUIG : | SWALINGE | | | DATUM : | 21-02-1989 | AFSTAND TOT OPP. : | 100 CM | RIJKSWATERSTAAT |
| KASTNR. : | 102.3.5-06 | POSITIE.X. : | 50488 | CYCLUSTIJD : | 120 | STARTTIJD : | 09 u 35 | DIRECTIE ZEELAND |
| VISNR. : | 102.3.3-10 | POSITIE.Y. : | 404604 | MIDD.TIJD : | 120 | EINDTIJD : | 22 u 25 | MEETDIENST |

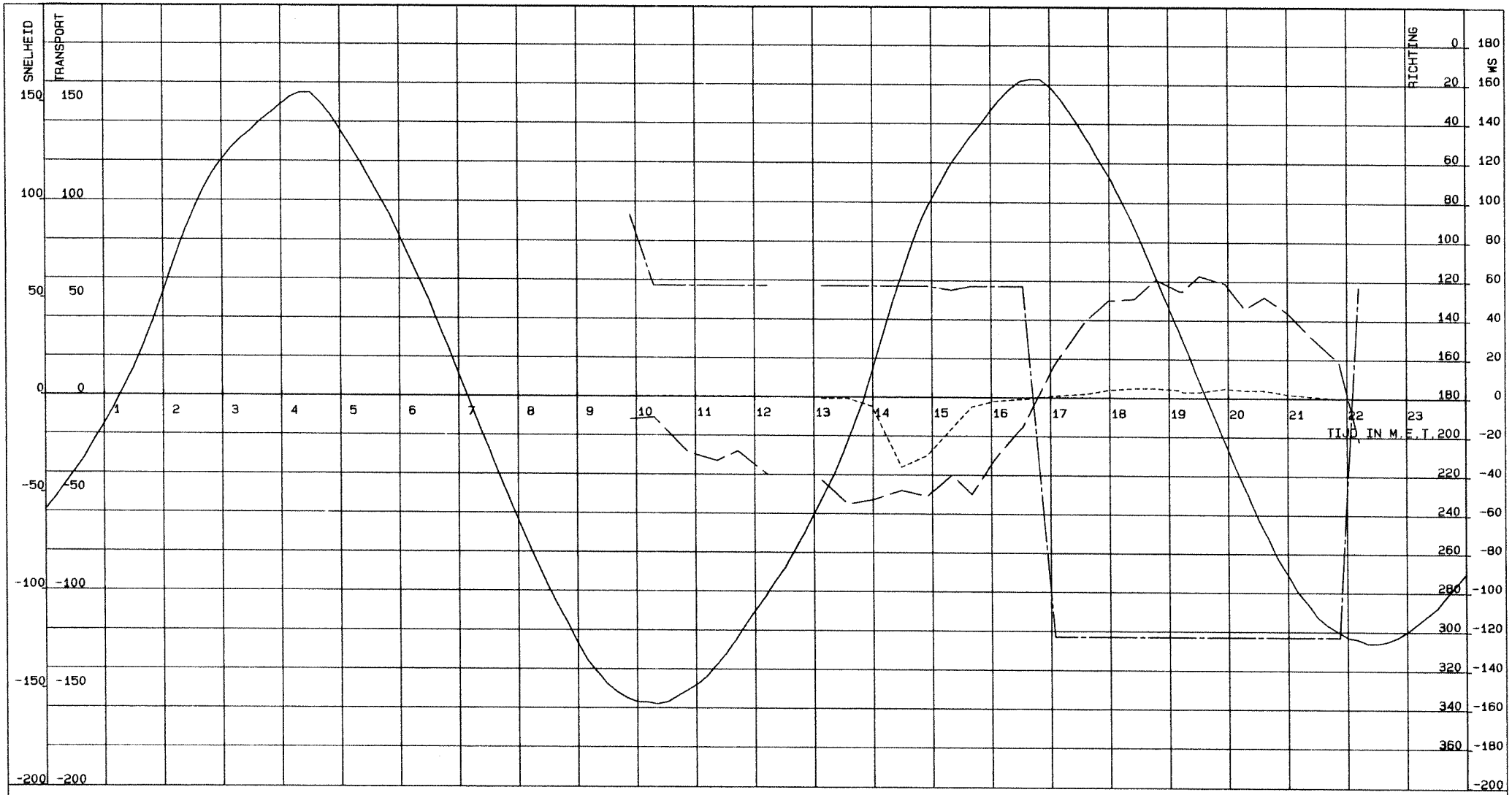


VAARTUIG : PLUIMPOT
KASTNR. : 102.3.5-05
VISNR. : 102.3.3-06

POSITIE.X. : 49973
POSITIE.Y. : 403811

CYCLUSTIJD : 120
MIDD.TIJD : 120

DATUM : 21-02-1989
STARTTIJD : 09 u 54
EINDTIJD : 22 u 33

AFSTAND TOT BODEM: 50 CM

RIJKSWATERSTAAT
DIRECTIE ZEELAND
MEETDIENST

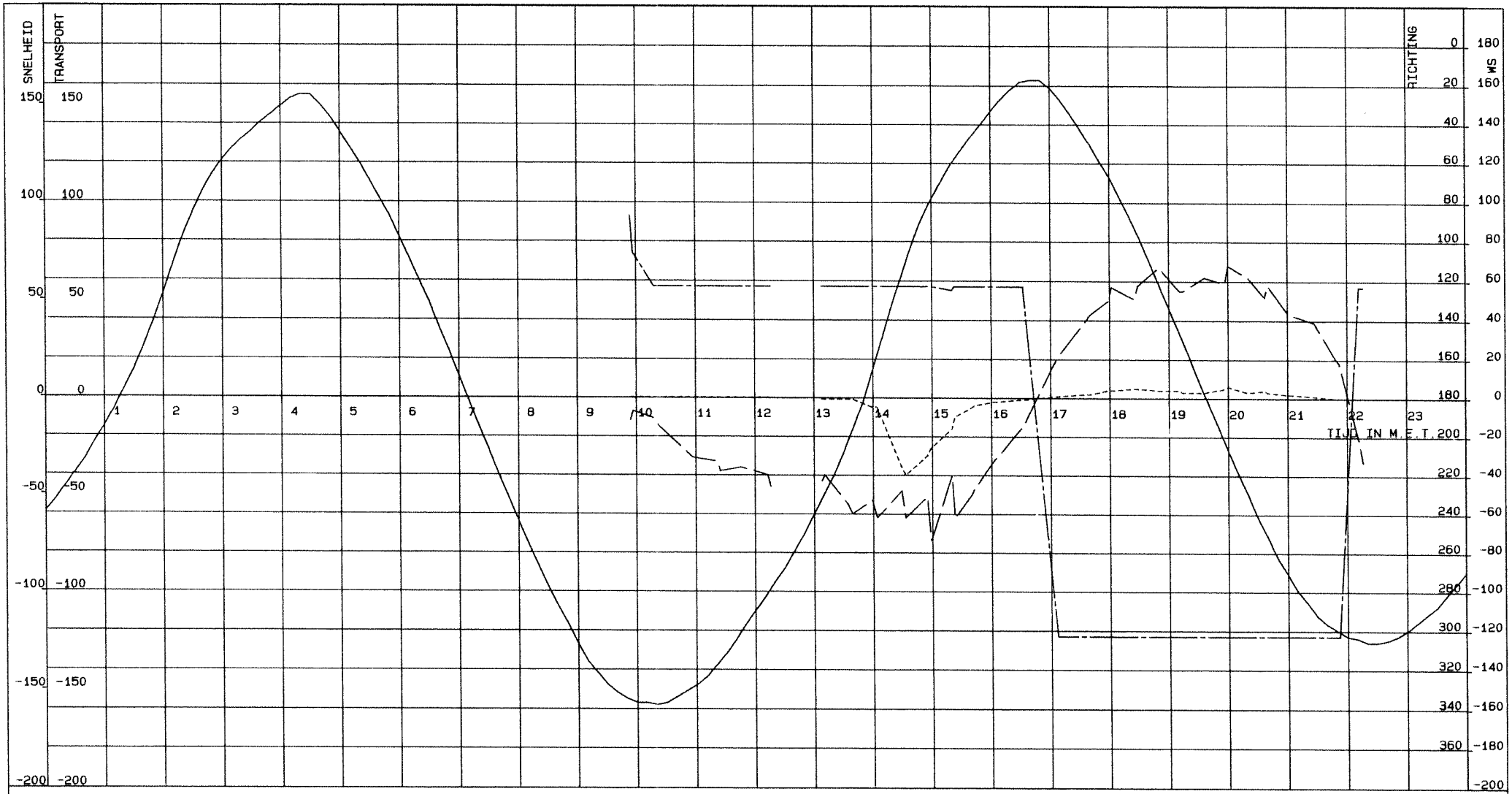


VAARTUIG : PLUIMPOT
KASTNR. : 102.3.5-05
VISNR. : 102.3.3-06

POSITIE.X. : 49973
POSITIE.Y. : 403811

CYCLUSTIJD : 120
MIDD.TIJD : 120

DATUM : 21-02-1989
STARTTIJD : 09 u 54
EINDTIJD : 22 u 33

AFSTAND TOT BODEM: 100 CM

RIJKSWATERSTAAT
DIRECTIE ZEELAND
MEETDIENST

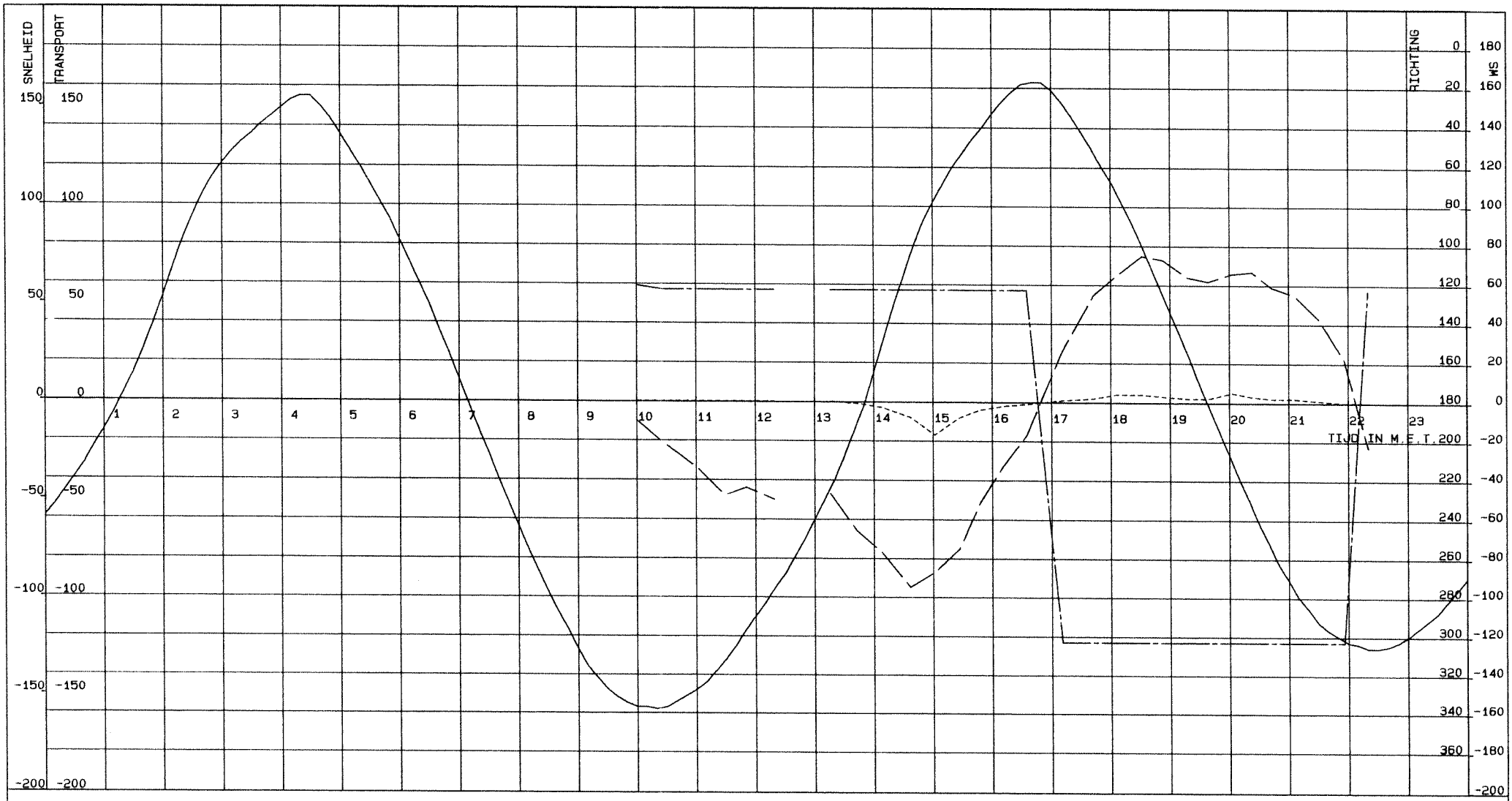


EOS T3 RAAI 3B MP 7

GETIJLIJN ZN .cm. SNELHEID.cm/s. TRANSPORT .g/m2s. RICHTING.deg.

VAARTUIG : PLUIMPOT
KASTNR. : 102.3.5-05
VISNR. : 102.3.3-06

POSITIE.X. : 49973
POSITIE.Y. : 403811

CYCLUSTIJD : 120
MIDD.TIJD : 120

DATUM : 21-02-1989
STARTTIJD : 09 u 54
EINDTIJD : 22 u 33

AFSTAND TOT BODEM: 300 CM

RIJKSWATERSTAAT
DIRECTIE ZEELAND
MEETDIENST

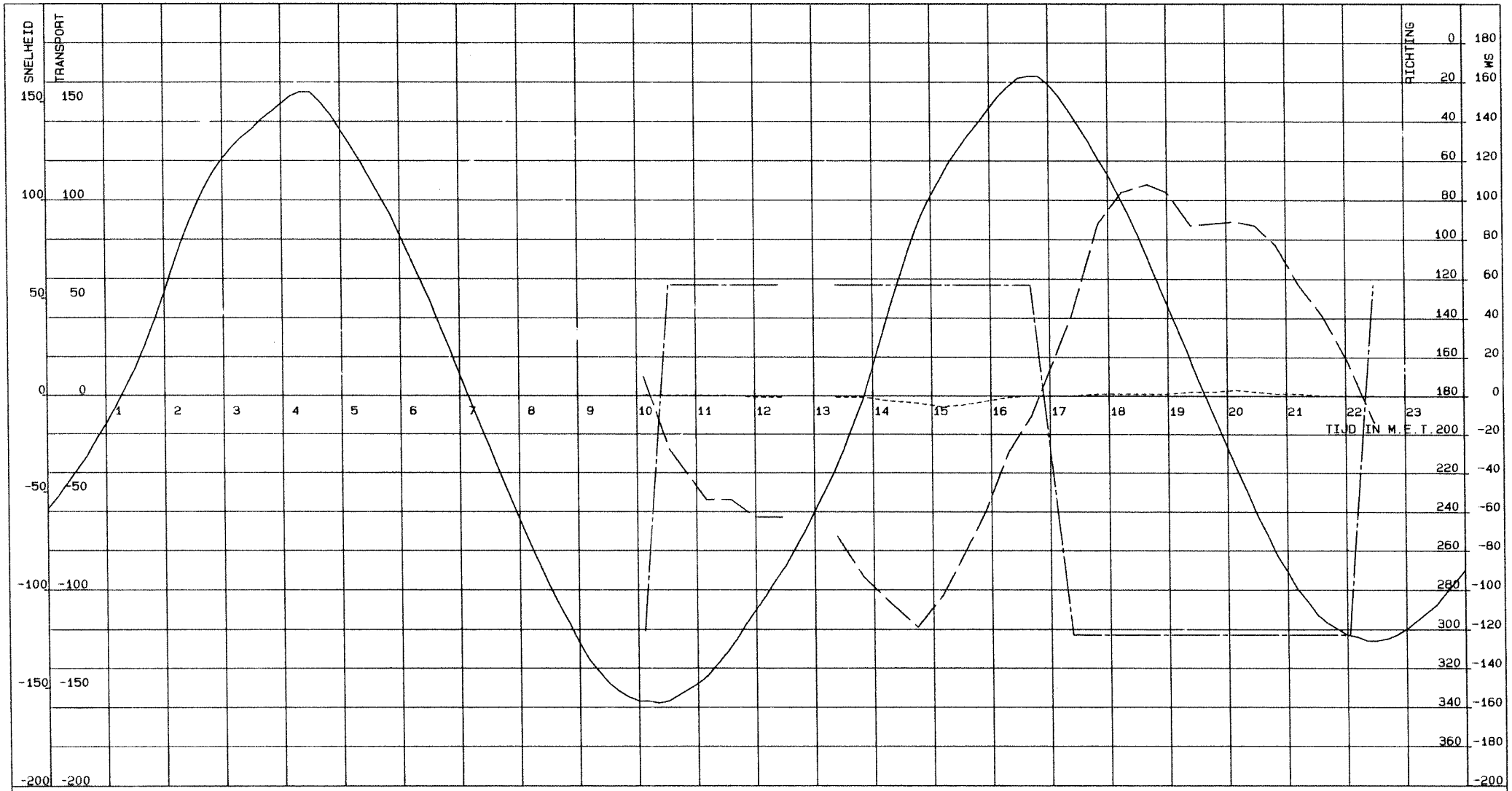


EOS T3 RAAI 3B MP 7

GETIJLIJN ZN .cm. SNELHEID.cm/s. TRANSPORT .g/m2s. RICHTING.deg.

| | | | | | | | |
|---|---|---|---|---|---|---|---|
| VAARTUIG : | PLUIMPOT | | | DATUM : | 21-02-1989 | AFSTAND TOT OPP. : 300 CM | RIJKSWATERSTAAT |
| KASTNR. : | 102.3.5-05 | POSITIE.X. : | 49973 | CYCLUSTIJD : | 120 | STARTTIJD : 09 u 54 | DIRECTIE ZEELAND |
| VISNR. : | 102.3.3-06 | POSITIE.Y. : | 403811 | MIDD.TIJD : | 120 | EINDTIJD : 22 u 33 | MEETDIENST |

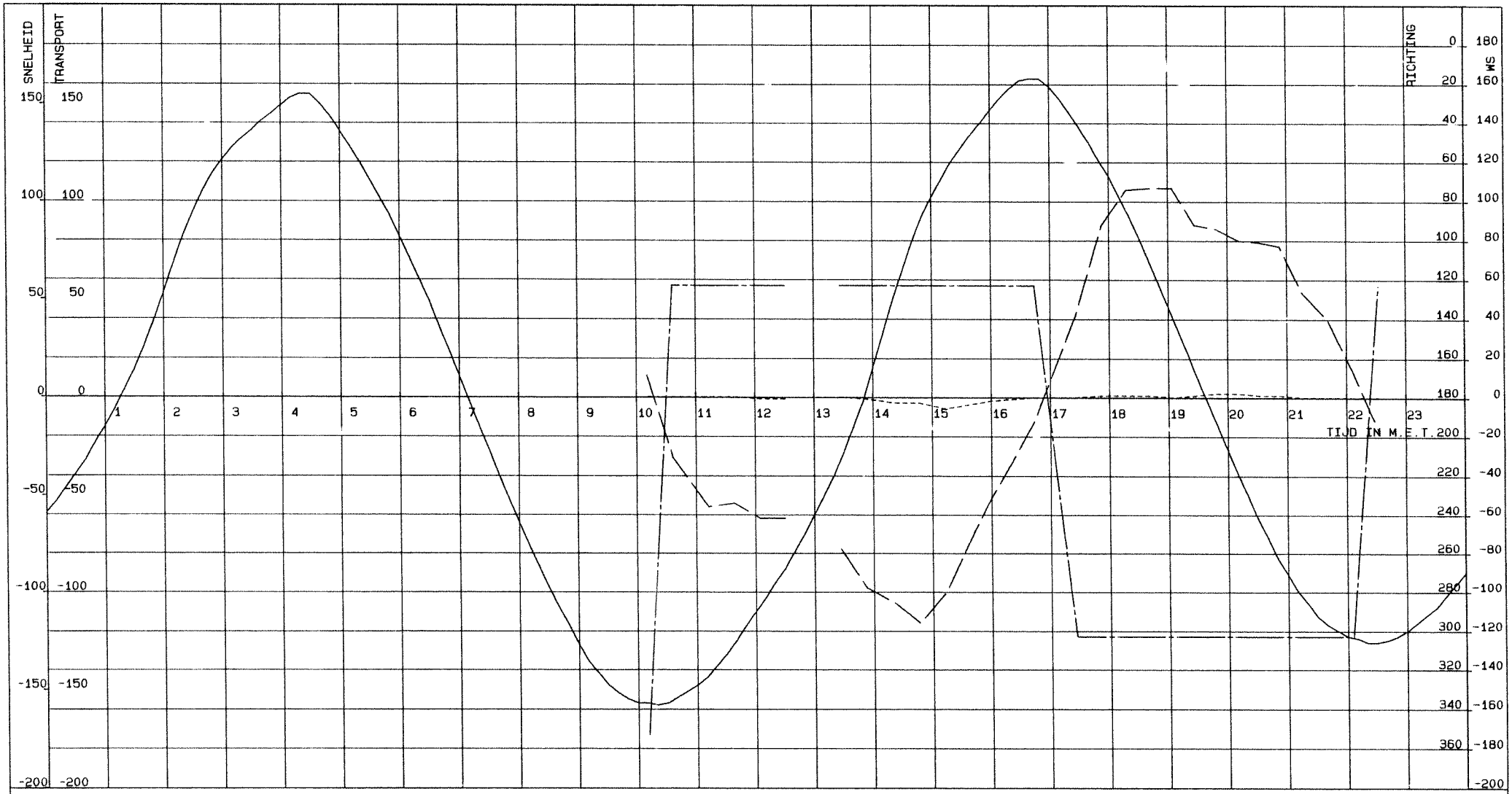


EOS T3 RAAI 3B MP 7

GETIJLIJN ZN .cm. SNELHEID.cm/s. TRANSPORT .g/m2s. RICHTING.deg.

| | | | | | | | |
|---|---|---|---|---|---|---|---|
| VAARTUIG : | PLUIMPOT | | | DATUM : | 21-02-1989 | AFSTAND TOT OPP. : 100 CM | RIJKSWATERSTAAT |
| KASTNR. : | 102.3.5-05 | POSITIE.X. : | 49973 | CYCLUSTIJD : | 120 | STARTTIJD : 09 u 54 | DIRECTIE ZEELAND |
| VISNR. : | 102.3.3-06 | POSITIE.Y. : | 403811 | MIDD.TIJD : | 120 | EINDTIJD : 22 u 33 | MEETDIENST |

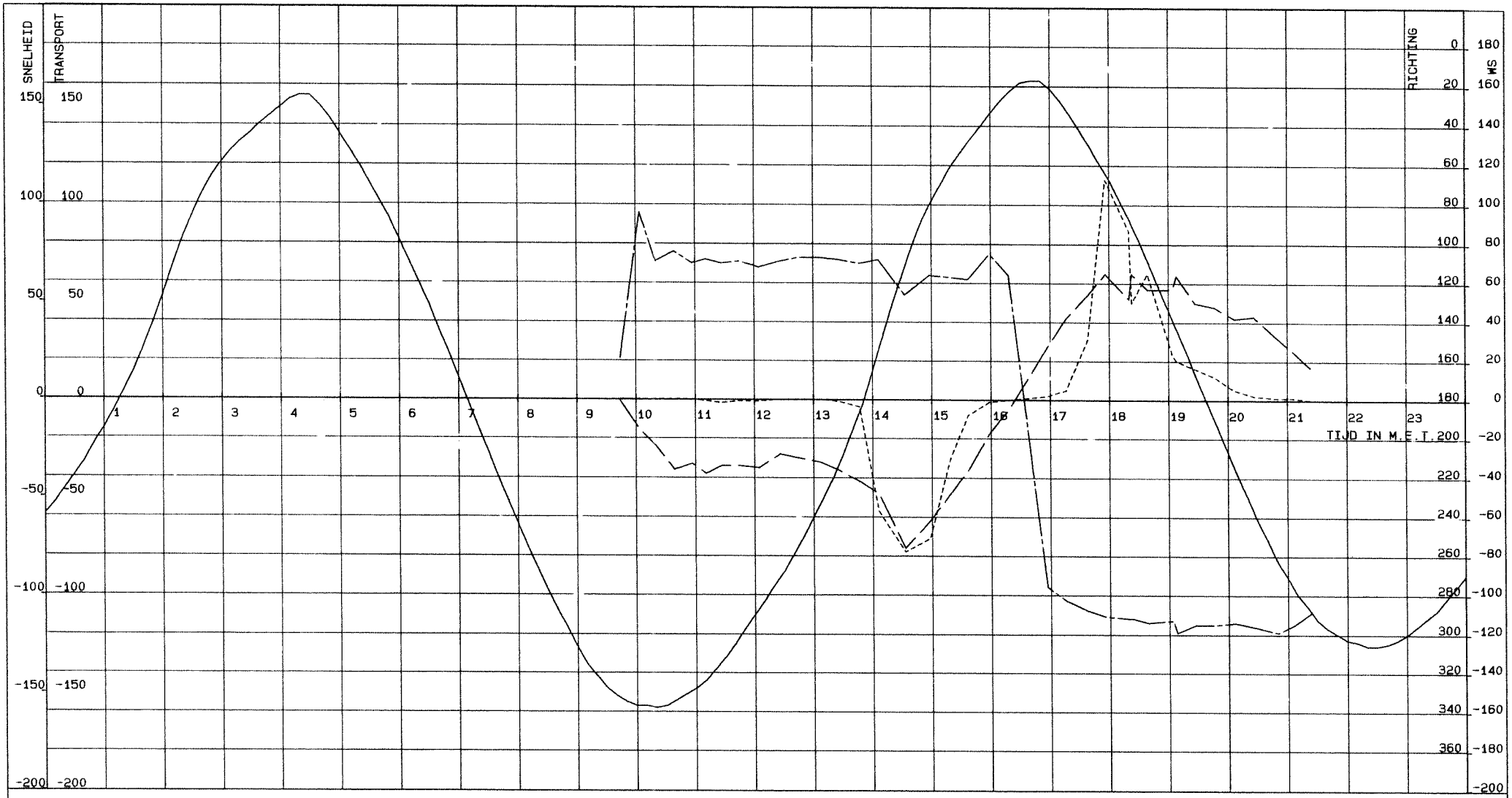


EOS T3 RAAI 3B MP 9

GETIJLIJN ZN .cm. SNELHEID.cm/s. TRANSPORT .g/m2s. RICHTING.deg.

VAARTUIG : MOLENVLIET
KASTNR. : 102.3.5-07
VIGNR. : 102.3.3-09

POSITIE.X. : 49160
POSITIE.Y. : 402624

CYCLUSTIJD : 120
MIDD.TIJD : 120

DATUM : 21-02-1989
STARTTIJD : 09 u 44
EINDTIJD : 21 u 35

AFSTAND TOT BODEM: 50 CM

RIJKSWATERSTAAT
DIRECTIE ZEELAND
MEETDIENST

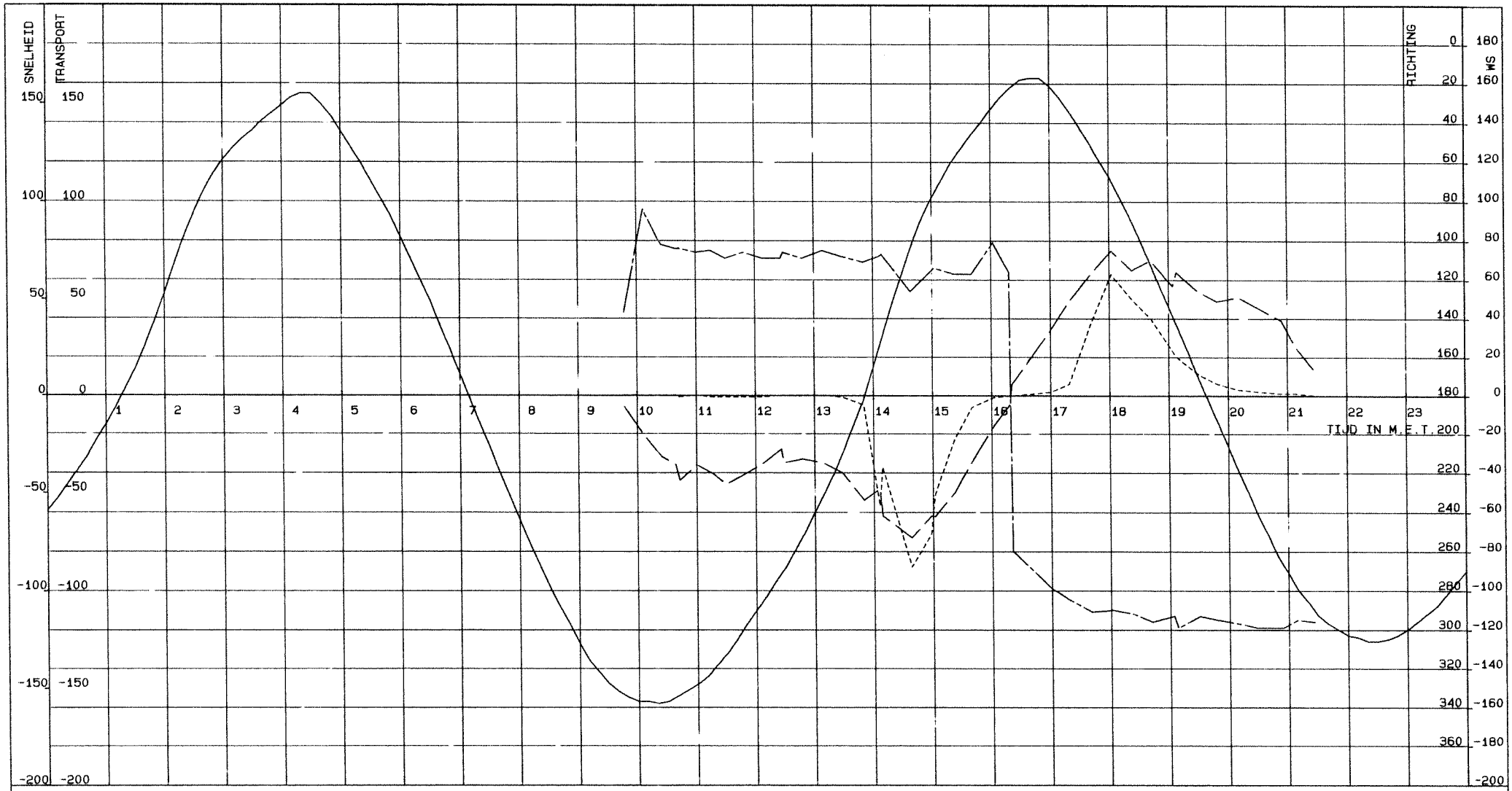


EOS T3 RAAI 3B MP 9

GETIJLIJN ZN .cm. . SNELHEID.cm/s. TRANSPORT .g/m2s. RICHTING.deg.

VAARTUIG : MOLENVLIET
KASTNR. : 102.3.5-07
VISNR. : 102.3.3-09

POSITIE.X. : 49160
POSITIE.Y. : 402624

CYCLUSTIJD : 120
MIDD.TIJD : 120

DATUM : 21-02-1989
STARTTIJD : 09 u 44
EINDTIJD : 21 u 35

AFSTAND TOT BODEM: 100 CM

RIJKSWATERSTAAT
DIRECTIE ZEELAND
MEETDIENST

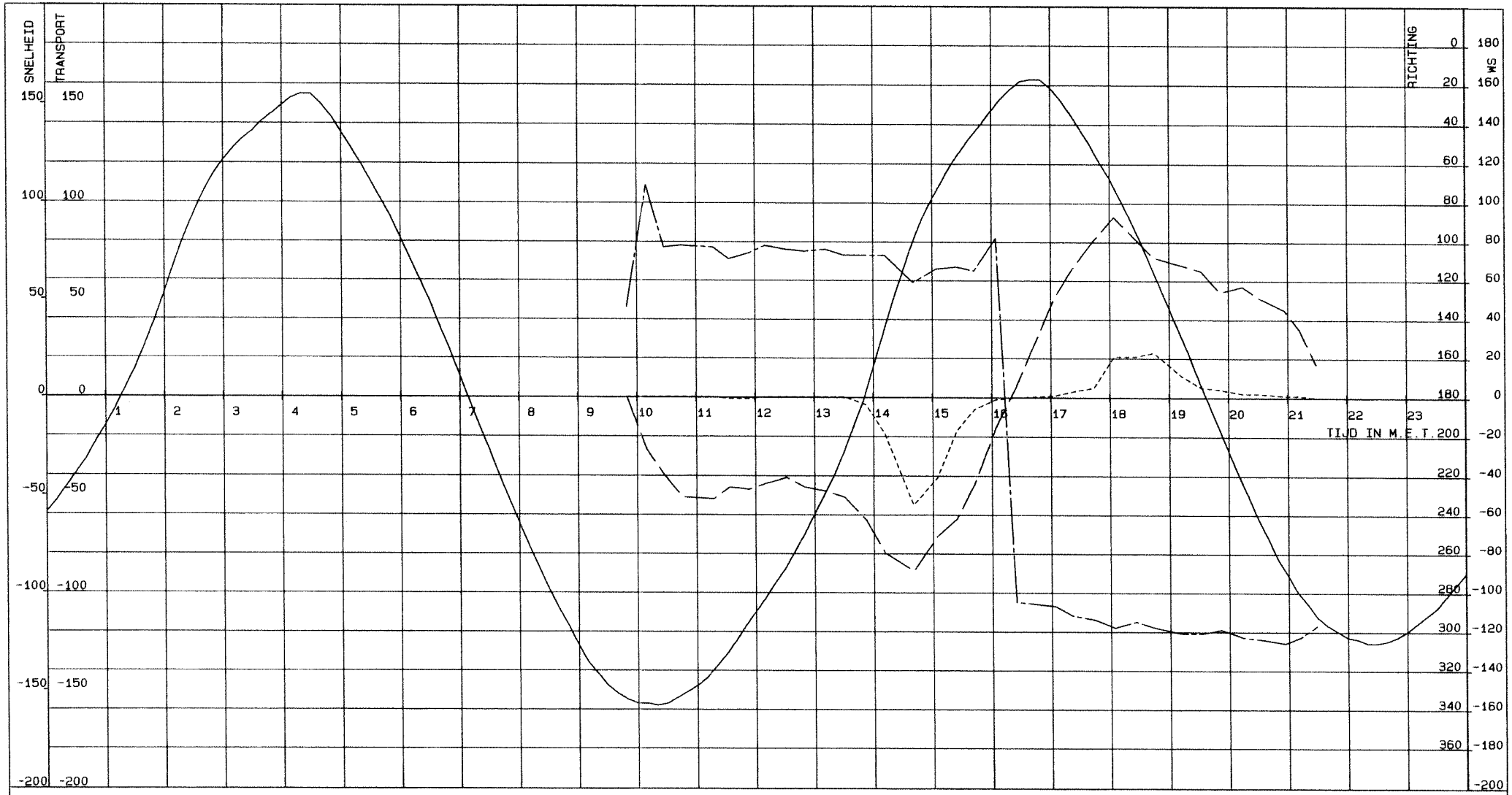


EOS T3 RAAI 3B MP 9

GETIJLIJN ZN .cm. SNELHEID.cm/s. TRANSPORT .g/m2s. RICHTING.deg.

| | | | | | | | |
|---|---|---|---|---|---|---|---|
| VAARTUIG : | MOLENVLIET | | | DATUM : | 21-02-1989 | AFSTAND TOT BODEM: 300 CM | RIJKSWATERSTAAT |
| KASTNR. | 102.3.5-07 | POSITIE.X. : | 49160 | CYCLUSTIJD : | 120 | STARTTIJD : 09 u 44 | DIRECTIE ZEELAND |
| VISNR. | 102.3.3-09 | POSITIE.Y. : | 402624 | MIDD.TIJD : | 120 | EINDTIJD : 21 u 35 | MEETDIENST |

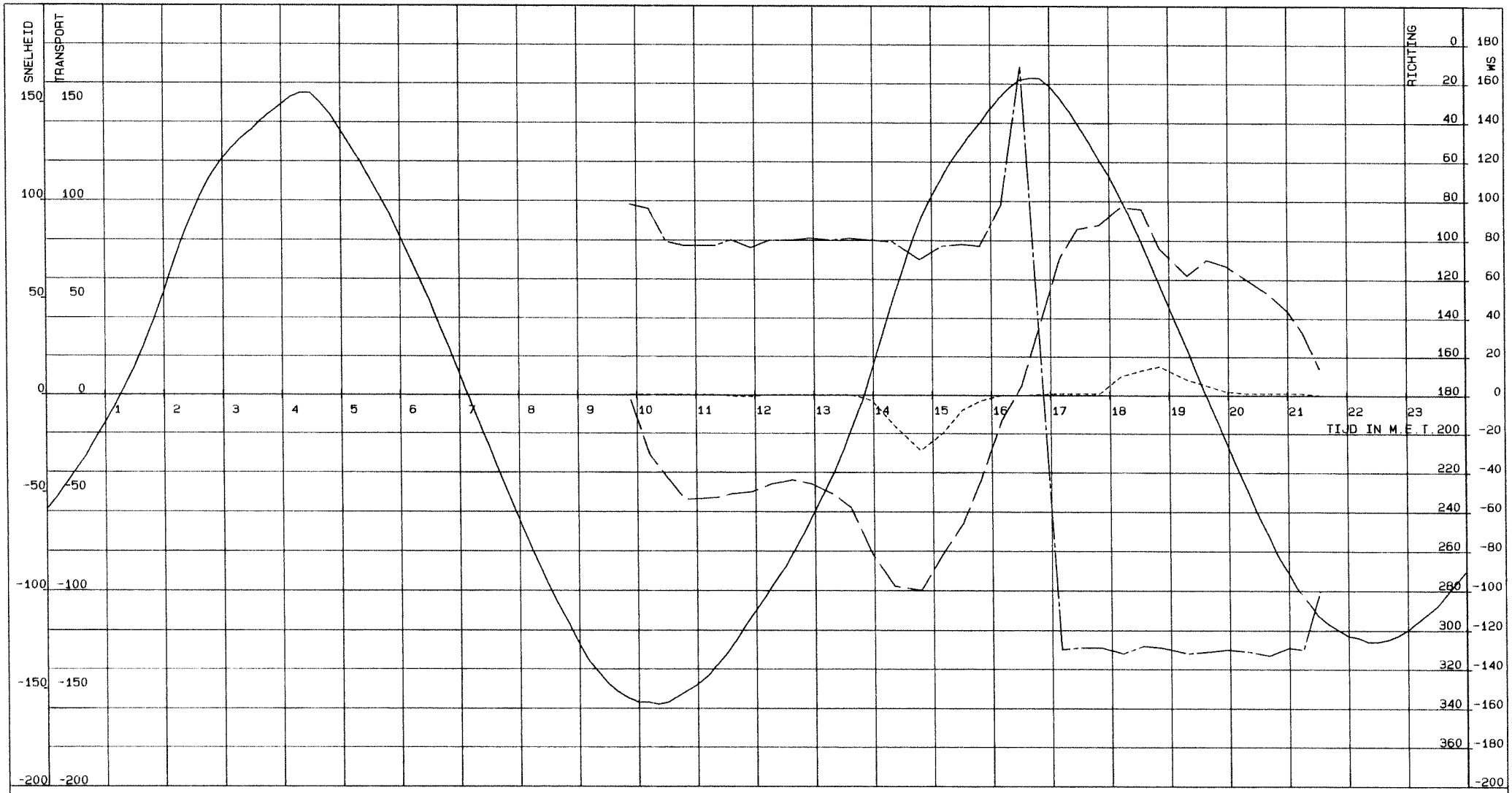


EOS T3 RAAI 3B MP 9

GETIJLIJN ZN .cm. SNELHEID.cm/s. TRANSPORT .g/m2s. RICHTING.deg.

| | | | | | | | |
|---|---|---|---|---|---|---|---|
| VAARTUIG : | MOLENVLIET | | | DATUM : | 21-02-1989 | AFSTAND TOT OPP. . 300 CM | RIJKSWATERSTAAT |
| KASTNR. | 102.3.5-07 | POSITIE.X. : | 49160 | CYCLUSTIJD : | 120 | STARTTIJD : 09 u 44 | DIRECTIE ZEELAND |
| VISNR. | 102.3.3-09 | POSITIE.Y. : | 402624 | MIDD.TIJD : | 120 | EINDTIJD : 21 u 35 | MEETDIENST |

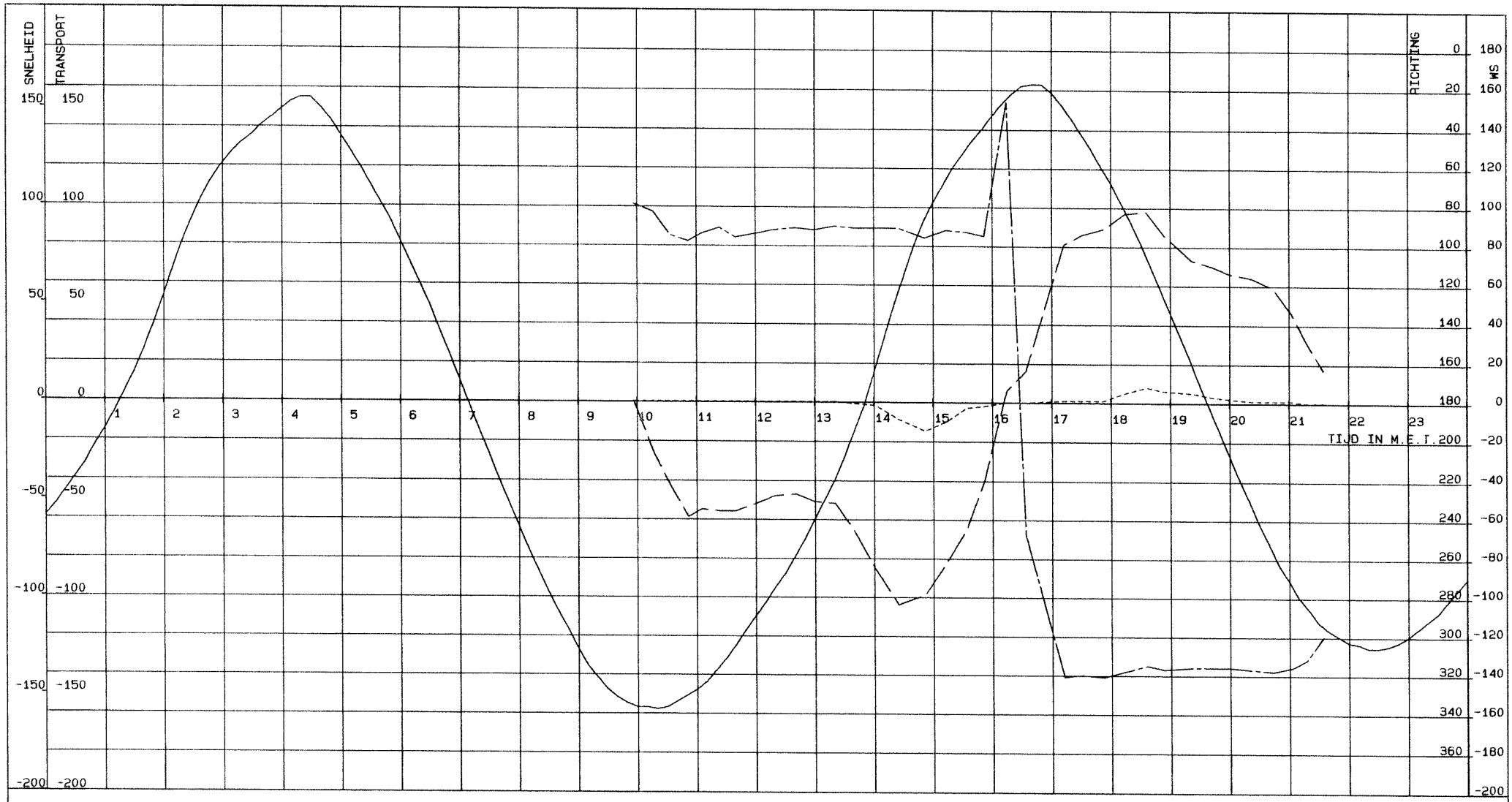


EOS T3 RAAI 3B MP 9

GETIJLIJN ZN .cm. SNELHEID.cm/s. TRANSPORT .g/m2s. RICHTING.deg.

VAARTUIG : MOLENVLIET
KASTNR. : 102.3.5-07
VISNR. : 102.3.3-09

POSITIE.X. : 49160
POSITIE.Y. : 402624

CYCLUSTIJD : 120
MIDD.TIJD : 120

DATUM : 21-02-1989
STARTTIJD : 09 u 44
EINDTIJD : 21 u 35

AFSTAND TOT OPP. : 100 CM

RIJKSWATERSTAAT
DIRECTIE ZEELAND
MEETDIENST