

Modelling and monitoring of integrated urban wastewater systems: review on status and perspectives

Benedetti, L.; Langeveld, Jeroen; Comeau, A.; Corominas, L.; Daigger, GT; Martin, C; Mikkelsen, P.S.; Vezzaro, L.; Weijers, S; Vanrolleghem, PA

DOI

[10.2166/wst.2013.397](https://doi.org/10.2166/wst.2013.397)

Publication date

2013

Document Version

Final published version

Published in

Water Science and Technology

Citation (APA)

Benedetti, L., Langeveld, J., Comeau, A., Corominas, L., Daigger, GT., Martin, C., Mikkelsen, P. S., Vezzaro, L., Weijers, S., & Vanrolleghem, PA. (2013). Modelling and monitoring of integrated urban wastewater systems: review on status and perspectives. *Water Science and Technology*, 68(6), 1203-1215. <https://doi.org/10.2166/wst.2013.397>

Important note

To cite this publication, please use the final published version (if applicable). Please check the document version above.


Copyright

Other than for strictly personal use, it is not permitted to download, forward or distribute the text or part of it, without the consent of the author(s) and/or copyright holder(s), unless the work is under an open content license such as Creative Commons.

Takedown policy

Please contact us and provide details if you believe this document breaches copyrights. We will remove access to the work immediately and investigate your claim.

**Provided for non-commercial research and educational use only.
Not for reproduction or distribution or commercial use.**



This article was originally published by IWA Publishing. IWA Publishing recognizes the retention of the right by the author(s) to photocopy or make single electronic copies of the paper for their own personal use, including for their own classroom use, or the personal use of colleagues, provided the copies are not offered for sale and are not distributed in a systematic way outside of their employing institution.

Please note that you are not permitted to post the IWA Publishing PDF version of your paper on your own website or your institution's website or repository.

Please direct any queries regarding use or permissions to wst@iwap.co.uk

Modelling and monitoring of integrated urban wastewater systems: review on status and perspectives

Lorenzo Benedetti, Jeroen Langeveld, Adrien Comeau, Lluís Corominas, Glen Daigger, Cristina Martin, Peter Steen Mikkelsen, Luca Vezzaro, Stefan Weijers and Peter A. Vanrolleghem

ABSTRACT

While the general principles and modelling approaches for integrated management/modelling of urban water systems already present a decade ago still hold, in recent years aspects like model interfacing and wastewater treatment plant (WWTP) influent generation as complements to sewer modelling have been investigated and several new or improved systems analysis methods have become available. New/improved software tools coupled with the current high computational capacity have enabled the application of integrated modelling to several practical cases, and advancements in monitoring water quantity and quality have been substantial and now allow the collecting of data in sufficient quality and quantity to permit using integrated models for real-time applications too. Further developments are warranted in the field of data quality assurance and efficient maintenance.

Key words | data quality, integrated urban wastewater system (IUWS) modelling, river water quality modelling, sewer modelling, systems integration, WWTP modelling

Lorenzo Benedetti (corresponding author)
Waterways srl, Via del Ferrone 88,
50023 Impruneta (FI),
Italy
E-mail: lorenzobenedetti@waterways.it

Jeroen Langeveld
Delft University of Technology,
P.O. Box 5048, 2600 GA Delft,
The Netherlands
and
Royal HaskoningDHV,
P.O. Box 151, 6500 AD, Nijmegen,
The Netherlands

Adrien Comeau
Stantec, 1505 Laperrriere Avenue,
Ottawa ON, K1Z 7T1,
Canada

Lluís Corominas
ICRA, Catalan Institute for Water Research,
C/ Emili Grahit 101, Parc científic i tecnològic de
la UdG, Edifici H2O, Girona, 17003,
Spain

Glen Daigger
CH2M HILL, 9191 South Jamaica Street,
Englewood, CO 80112,
USA

Cristina Martin
Peter A. Vanrolleghem
modelEAU, Département de génie civil et de génie
des eaux, Université Laval,
1065 av. de la Médecine, Québec QC, G1V 0A6,
Canada

Cristina Martin
Deusto Institute of Technology – DeustoTech
Energy, University of Deusto,
Avda. Universidades 24, 48007 – Bilbao,
Spain

Peter Steen Mikkelsen

Luca Vezzaro
Peter A. Vanrolleghem
Department of Environmental Engineering (DTU
Environment), Technical University of Denmark,
Building 113, Miljøvej, 2800 Kgs. Lyngby,
Denmark

Luca Vezzaro
Kruger A/S, Veolia Water Solutions & Technologies,
Gladsaxevej 363, 2860 Soeborg,
Denmark

Stefan Weijers
Waterschap De Dommel,
PO Box 10.001, 5280 DA Boxtel,
The Netherlands

INTRODUCTION

Integrated urban wastewater management presents big challenges but also great opportunities to minimize both the impact on the receiving water and the costs associated with that. Options like impact-based real-time control (RTC), global sewer control, construction of retention volumes and treatment facilities, water reuse, etc. can all be better designed and evaluated by using models and data that include all involved units. The problem becomes more complex, but the larger number of degrees of freedom allows for better solutions to be found. Modelling of the integrated urban wastewater system (IUWS) is a powerful tool to identify synergies and to globally optimize the wastewater system performance, to find more cost-efficient solutions to achieve the desired overflow, effluent and receiving water quality. In general, when we design/upgrade a (wastewater) system, we look first for effectiveness of the design, then for efficiency. It is evident that both can be improved by integration, but that comes at the cost of increasing the complexity of the system to be managed, therefore increasing the apparent uncertainty and the efforts to understand interactions. The positive aspects of complex systems are the synergy effects and the increase in robustness and resilience, all aspects that should be the objectives of good system design, achieved by introducing properties like degeneracy (Whitacre & Bender 2010) and evolvability/adaptiveness.

There is renewed interest in the development and application of improved integrated urban systems modelling tools to support an integrated approach for the assessment and definition of system planning needs, as well as for discharge permit negotiations (Blumensaat *et al.* 2012). This growing need is largely driven by regulatory and economic factors, more specifically, the financial constraints faced by many municipalities in being able to meet multiple regulatory obligations for various components of their urban wastewater and stormwater management systems. In Europe, the Water Framework Directive (WFD) (CEC 2000) requires the adoption of a river basin scale management of water issues and the achievement of full cost recovery of water services. In the USA, the US Environmental Protection Agency (USEPA) recently issued an Integrated Planning and Permitting Initiative (Stoner & Giles 2011) along with an integrated planning framework that will help clean-water agencies, utilities and municipalities identify cost-effective and protective solutions to meet their wastewater and storm water obligations under the Clean Water Act, and then prioritize investments to address the most pressing water quality

issues first. The recent development of the Canada-wide Strategy for the Management of Municipal Wastewater Effluent (CCME 2009) and recent (2012) federal regulation under the Fisheries Act (1985) will spur a review of risks for wastewater treatment and combined sewer overflow (CSO) infrastructures, as applicable for receiving water circumstances.

The increasing use of natural waters for recreational purpose (with associated health issues) requires important investments whose impact can be assessed efficiently by using integrated tools. Other incentives for the use of such tools are coming from the demand side, where different water qualities are required by different water users at minimum cost, promoting an efficient (re-)use of water, therefore asking for more integration between water users and producers. At a different level, more integration is also required to increase the energy and nutrient recovery capabilities of wastewater systems. Another issue relates to river quality monitoring; i.e. perturbations in the data that are identified as wet weather influence are only seen in heavily affected rivers, while a fair number of river systems show stochastic behaviour in their quality which is attributed to other factors in the river catchment; this highlights the need for detailed, dynamic modelling as only in this way will the effect of the urban system become visible under the temporal variability induced by other impacts.

The main goal of this paper is to summarize the developments that occurred in the last decade on modelling of IUWSs, taking as a starting point the principles clearly and extensively illustrated by Rauch *et al.* (2002). Those developments fall principally into the domains of computational instruments and monitoring equipment, which both enabled the implementation of full-scale integrated models used for decision making in engineering projects. Some recently published practical examples of the latter are also summarized from that point of view. Finally, perspectives on expected research and development are introduced.

MODELLING

Sub-models

In catchment/sewer modelling the main distinction is between models with full hydrodynamics (de Saint-Venant equations) in terms of partial differential equations (PDEs)

and models with simplified hydrodynamics (tanks-in-series (TIS) approach) written as ordinary differential equations (ODEs). In the first type of models usually the spatial discretization is finer (a larger number of smaller catchments and pipes), so that the combination of PDEs and more complex models leads to much longer simulation time (orders of magnitude) than in the second type of models for the same systems. Of course, full hydrodynamic models provide more detailed information, especially on water levels and velocities, but the results obtained with simplified ODE models are usually of sufficient quality for the main purpose for which they are developed, i.e. predicting water flows and volumes in the context of water quality studies.

One of the weak points in urban wastewater studies remains to be the reliability of water quality models for the sewer system (Bertrand-Krajewski 2007), due to the limited knowledge on the chemical, biological and transport processes occurring in the sewers and on the systems characteristics affecting physical-chemical processes like sedimentation and resuspension. Several specific process models were published, but their applicability is usually limited to the local conditions for which they were developed. Some examples are: (1) sulphide control (Sharma *et al.* 2008; Vollertsen *et al.* 2011), (2) methanogenesis (Guisasola *et al.* 2009), and (3) sewer exfiltration (Ellis *et al.* 2009). In order to predict the water quality of CSOs, alternatives to process models are empirical models based on CSO monitoring (Mourad *et al.* 2006; Schilperoort *et al.* 2012). As for the prediction of the wastewater treatment plant (WWTP) influent quality, either the same methods as for CSOs can be adopted (sewer process or empirical models) or dedicated approaches can be developed, i.e. WWTP influent generators, described below in a dedicated section.

A recent addition to sewer models is the introduction of a description of overland flow (Maksimović *et al.* 2009), which enables the modelling of urban pluvial flooding using high-resolution, accurate digital elevation model data collected by, for example, the LiDAR technique. The main focus in the literature is on the issue of computation times and the selection of an appropriate schematization (1D/2D) (Leandro *et al.* 2009). Other issues are related to difficulties in calibration of the parameters describing the runoff routing process in the 2D model, as the identifiability of all these parameters is very low because typically monitoring data are only available in the sewer and not on the contributing areas nor in the gully pots.

For WWTP models, activated sludge models (ASMs) are still state of the art (Gernaey *et al.* 2004), normally used in combination with TIS hydraulic modelling. Several ASM

extensions have been published for specific purposes (see Corominas *et al.* (2010) for a list), and some may be of interest for applications of integrated modelling, e.g. Guo *et al.* (2012) and Vezzaro *et al.* (submitted).

Hydraulic river models can be divided into PDE and ODE models in the same way as for the sewer models, while for river water quality, the main advancements toward model integration have happened already with the work of Reichert *et al.* (2001), with the harmonization of state variables in ASMs and the river water quality model.

WWTP influent generators

In the context of integrated urban wastewater modelling, the WWTP influent is the outcome of the sewer model. However, given the difficulty of mapping the water quality from its very source (dwelling appliances, stormwater, urban wash off, groundwater infiltration) (Butler *et al.* 1995; Almeida *et al.* 1999; Bechmann *et al.* 1999; Ort *et al.* 2005) and the different levels of complexity of the sub-models involved, WWTP influent models have become useful tools to complete the information provided by the sewer model or to check its quality (Devisscher *et al.* 2006; Langergraber *et al.* 2008; Mannina *et al.* 2011). Indeed, water quality from sewer models is often limited to suspended solids and one or a few soluble pollutants, whereas the ASMs require more detailed composition information.

Simple influent models based on the use of harmonic functions (second order Fourier series) have been used to describe diurnal variations of wastewater flow and concentration in dry weather conditions (Carstensen *et al.* 1998; Langergraber *et al.* 2008). The parameters of these models should be adjusted for each case study, although (in general) they are largely correlated with the size of the plant under study, which allows some approximate values to be found (Langergraber *et al.* 2008). These models have been successfully applied for influent flow forecasting (Carstensen *et al.* 1998), design studies (Alex *et al.* 2007; Spering *et al.* 2008) and operation and control performance evaluation (Alex *et al.* 2009).

Another set of solutions has been based on the construction of databases. The idea is to learn from the available data and to generate new data sets in coherence with the patterns observed. This approach is very flexible and has been used with very different purposes, for example to show the benefits of using advanced control in wastewater treatment plants (Devisscher *et al.* 2006), or to model the micro-pollutants release in urban areas (De Keyser *et al.* 2010).

A third set of solutions for influent generators has been based on the use of phenomenological (mechanistic) models. In this line of thought, the model of [Gernaey *et al.* \(2011\)](#) – originating from a disturbance scenario generator included in the Benchmark Simulation Model No. 2 ([Nopens *et al.* 2010](#)) – provides a time series of dynamic influent data of flow rate, temperature and pollutant concentrations in terms of the state variables of ASM1, ASM2d or ASM3 models (as desired). The main advantage of this generator is that the user can introduce data about the catchment area (number of person equivalents, sewer network complexity, relationship between impermeable and permeable areas, frequency of rain events, etc.) or hypothetical scenarios (neighbourhood growth, new industrial discharges, different rainfall characteristics, etc.) and generate influent data profiles according to that. Early applications of this approach have shown its usefulness to produce uncertainty analysis frameworks ([Benedetti *et al.* 2008](#)), in applications of artificial neural networks for WWTP performance assessment ([Ráduly *et al.* 2007](#)), or even in the context of micro-pollutants fate modelling ([Lindblom *et al.* 2006](#)).

Integration

One of the challenges in model integration is the linking between the different water quality models, which usually have different sets of state variables. The simplest approach is to fractionate or aggregate analogous state variables, developing one model connector for each couple of models ([Benedetti *et al.* 2004](#)). This approach has evolved into a formalized method which ensures closed elemental mass and charge balances ([Vanrolleghem *et al.* 2005b](#)). Another option that would be available, but has so far been applied only to linking unit models within the WWTP fence, is to develop a model that can be applied to all system units with one set of components (therefore no need for coupling) with processes that switch on or off according to environmental conditions ([Grau *et al.* 2007](#)).

Concerning software aspects of model coupling, in case different software packages have to be connected to make an integrated modelling exercise, the OpenMI platform is an available tool ([www.openmi.org](#)). It requires the software to be linked to be modified to comply with the OpenMI requirements, and it also introduces simulation overhead because of the need to exchange data between software ([Leta *et al.* 2012](#)). In the particular case of ‘simplified’ models (e.g. with only ODEs), the possibility to implement all of them in the same modelling software is also available.

This allows: (1) the communication problems between different software platforms to be overcome, which reduces the possible scenarios to be run that require true integration, especially regarding integrated RTC; and (2) the simulation speed problem of the detailed models to be overcome, allowing reduction of the time needed to run each (long-term) scenario by several orders of magnitude ([Benedetti *et al.* 2009](#)). This approach has been adopted using commercial software like WEST ([www.mikebydhi.com](#)) – by for example [Vanrolleghem *et al.* \(2005a\)](#), [Benedetti *et al.* \(2009\)](#) – and SIMBA ([www.ifak.eu](#)) – by for example [Erbe & Schütze \(2005\)](#), or with specifically developed research tools, for example by [Fu *et al.* \(2009b\)](#) and [Freni *et al.* \(2010\)](#).

Systems analysis

Thanks to developments in computational efficiency of the above-mentioned software tools and to the increase in hardware computational power, the possible uses of integrated modelling have largely expanded. It is currently possible to apply sensitivity and uncertainty analysis methods using Monte Carlo (MC) simulations to such IUWS models, either during the model development process or during model use – see for example [Astarai-Imani *et al.* \(2012\)](#), [Benedetti *et al.* \(2008, 2010\)](#), [Freni *et al.* \(2011\)](#), [Fu *et al.* \(2009a\)](#) and [Langeveld *et al.* \(2012\)](#) – and long-term simulations can be conducted as well, including the study of integrated RTC – for example [Achleitner *et al.* \(2007\)](#) and [Langeveld *et al.* \(2012\)](#).

MONITORING

The literature on monitoring in IUWS typically focusses on sensor development, data acquisition and data management. However, appropriate models require more than sensor data only. [Figure 1](#) distinguishes three groups of data which are relevant to create and evaluate models. The three main groups of data distinguished are as follows.

- *Basic data, comprising system data, control algorithms and setpoints.* These information sources describe the characteristics of a wastewater system. In addition, they describe the components to be managed and the performance requirements of each component.
- *Complementary data, comprising data on observed wastewater system behaviour.* Inspections, observations and complaints comprise data which are not driven by the process and have a very incidental character. They provide additional, but often essential, information on the

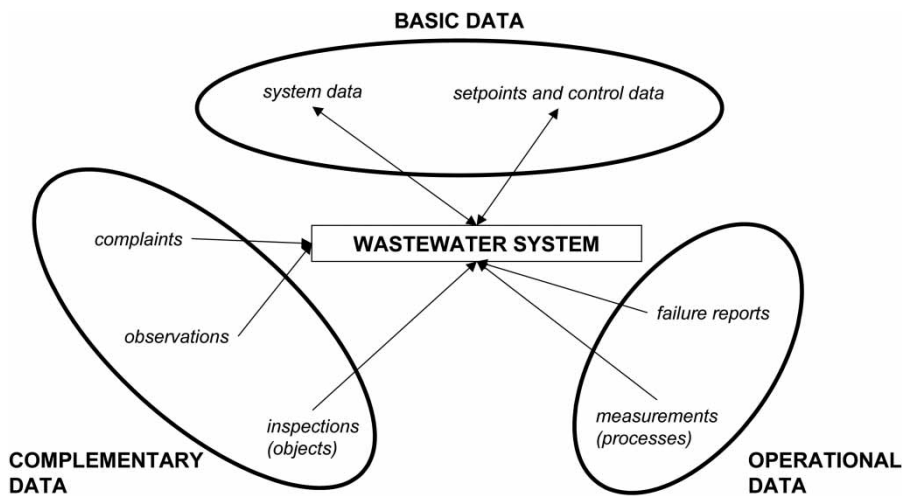


Figure 1 | Operation and maintenance data for wastewater systems.

performance of (components of) the wastewater system. Inspections, for example, enable condition monitoring of components such as sewers, pumping stations and clarifiers, which later can be incorporated in the models or used to explain differences between model results and monitoring data. However, the inspections of different parts of the wastewater system are not uniform because methods and frequencies largely differ.

- *Operational data, comprising data typically related to process control and operation.* This includes measurements and failure registrations. Failure registrations and process data are normally collected for several purposes, including warning the maintenance service, process control or assessment of wastewater system performance. They describe the actual performance of (a component of) the wastewater system.

The combined data of these three groups provide the information necessary to assess IUWS performance. This section further describes the developments in sensors and automation of the last decade. Complementary information can be found in [Campisano et al. \(2013\)](#).

Continuous monitoring has seen rapid development, made possible by the development of reliable and robust sensors (increasingly allowing monitoring in harsh environments like sewers) and the availability of computational power (enabling the processing of very large datasets) and developments in telecommunication/internet (allowing efficient data collection). The state of the art in monitoring is discussed for three sectors of interest: precipitation, hydraulics and water quality.

Precipitation

Traditional tipping buckets or rain gauges based on weighing precipitation are still commonly applied. Especially in urban areas, it is hard to find locations suitable for proper installation of these rain gauges to meet the World Meteorological Organization requirements ([WMO 2008](#)). In addition, it is widely recognized that in order to be able to assess, for example, urban flooding with 1D/2D models, a dense network with a high spatial and temporal resolution is a prerequisite. This need for high quality data from dense networks stimulates research in alternatives to traditional rain gauges. Latest developments are acoustic disdrometers ([Winder & Paulson 2012](#)), optical disdrometers ([Jaffrain et al. 2011](#)), the use of microwave links from commercial cellular communication networks ([Overeem et al. 2011](#)) and various applications of X- and C-band radar ([Einfalt et al. 2005](#); [Shepherd et al. 2009](#)). When these new types of precipitation monitoring data are appropriately calibrated, integrated modelling can benefit from precipitation data with both a high temporal and spatial resolution.

Hydraulics in sewers, pumping stations, WWTPs and rivers

Monitoring hydraulics in wastewater systems is a routine activity for many wastewater system operators ([Olsson 2012](#)). In sewers and pumping stations, pressure sensors are most commonly applied. In addition, ultrasonic level sensors have seen a widespread application for situations with

sufficient free space above the maximum water level. Electromagnetic flow monitoring is still the most reliable method to monitor flow in completely filled conduits. For open channels, image processing is an interesting new technique for flow monitoring (Jeanbourquin *et al.* 2011).

Water quality

The holy grail in IUWS monitoring is the development of reliable and affordable sensors for continuously monitoring water quality. Métaquier & Bertrand-Krajewski (2011) give an interesting example of the added value of continuous monitoring for the analyses of dynamics of sewer systems. WWTP effluent has shown to be the flow most easy to monitor. The more upstream in a WWTP or even in a sewer, and the more downstream (in the receiving water), the more difficulties arise in monitoring due to the harsh environment in sewers, and specific requirements arise such as no interference with (sediment) transport processes complicating monitoring water quality. Conversely, water quality monitoring in WWTPs has already a long history of successful applications, although the level of success is strongly correlated to the added value of the sensor to the operator (Olsson 2012): the lower the added value, the less effort is invested in operation and maintenance of the sensor, thus rapidly resulting in unreliable data.

Recent developments in water quality sensors are distributed temperature sensing, allowing the monitoring of temperature at a fine spatial and temporal scale (Hoes *et al.* 2009; Tyler *et al.* 2009), UV-visible (UV-VIS) sensors allowing the monitoring of a range of substances, such as chemical oxygen demand (COD), NO₃ and total suspended solids (Gruber *et al.* 2006; Schilperoort *et al.* 2012) and passive samplers (Blom *et al.* 2002). In addition, a renewed attention is being given to the combination of available robust sensors such as conductivity and turbidity and to relate these signals to a parameter of interest, e.g. COD or P_{total} (Lepot *et al.* 2012).

Recent developments of sensors at WWTPs mainly aim at improving their reliability (Rieger *et al.* 2005).

Outlook on monitoring

Advances in sensor technology, telecommunication and computational power are increasing the availability of affordable and reliable sensors for monitoring the data required for integrated assessment of urban (waste)water systems. The main challenges for widespread application are maintenance of monitoring equipment and timely detection of malfunctioning sensors in order to achieve an

acceptable level of data availability. Missing data on, for example, precipitation can render a complete data set useless for calibration of integrated models.

A first step to achieve an acceptable level of data availability is designing monitoring networks with sufficient redundancy to account for inevitable data losses and to extend the monitoring period long enough to be able to capture the relevant phenomena. Apart from this, significant efforts have to be made towards increasing the availability of rapid and thorough data validation routines for routinely assessing the quality of the monitoring data and professional data management (Bertrand-Krajewski & Muste 2008; Rieger & Vanrolleghem 2008; Schilperoort *et al.* 2008; Alferes *et al.* 2012). These validation routines can also be used to direct cleaning and maintenance of sensors (Rieger & Vanrolleghem 2008).

EXAMPLES

Three cases where integrated modelling and monitoring are applied in practice are provided here. They have been selected among published studies (where the reader can find more details) to show how the capabilities of current integrated modelling tools allow real problems to be solved and support to be provided for actual decision making, rather than remain at the (semi-)hypothetical level as most of the literature contributions on the subject have been in the last decades. Other examples of recent IUWS modelling applications can be found, for example, in Bluemensaet *et al.* (2009) and Pawlowsky-Reusing *et al.* (2008).

Congost

In the Congost catchment (north-east Spain), streams are characterized by harsh hydrological fluctuations, with very low flow rates in summer and high flow rates in autumn. During low river flow conditions, WWTP discharges contribute significantly to the total river flow (up to 50%) and hence their impact can be very high. There are also disturbances affecting the system (e.g. rain or changes in the wastewater loads) and process failures (e.g. problems in the blowers of the WWTPs) which can be tackled with integrated management of the urban wastewater system. Together with the water-board in charge of sanitation around the Congost catchment (CDCRB) research has been conducted in the last 10 years to find solutions to confront these problematic situations by means of integrated modelling. The real case study (area of 70 km² with a total connected population of 100,000 inhabitants) includes two

sewer systems, two WWTPs (one smaller upstream, La Garriga WWTP, and one larger downstream, Granollers WWTP), an operational connection channel between the two WWTPs, storage tanks and a river stretch.

In a first stage of the studies that started 10 years ago the selected software packages to model hydraulics and water quality were Infoworks CS, GPS-X and Infoworks RS for the sewer systems, WWTPs and river respectively. Besides these, a specific piece of software was developed to transfer data between the modelling software packages. Once this model integration platform was built and calibrated (Devesa 2006), and taking into account the expert knowledge of the CDCRB managers, several management scenarios were evaluated (Devesa et al. 2009).

In a second stage, an integrated model was built in WEST, which thanks to its increased computational efficiency allowed MC simulations and a global sensitivity analysis to be conducted to identify the most important operational settings and to perform a screening of the best combinations of operational settings with respect to immission-based river water quality criteria. The results for all studied scenarios are summarized in Table 1. The percentage of improvement calculated from the results obtained with current operating conditions compared to the best combinations of operational settings obtained from the simulation exercises is shown for the two connected wastewater systems and for two criteria, the minimum dissolved oxygen (DO min) and the maximum ammonium

(NH_4^+ max) in the river. This improvement (very significant for reducing the ammonium peaks) was achieved by properly using the storage tanks before the two WWTPs, by taking advantage of the connection between the plants to allocate wastewater to the most appropriate system, as well as by setting adequate aeration and recycle flow rates (Prat et al. 2012a).

The expert knowledge together with rules generated from an interpretation of the simulation results is integrated in an environmental decision support system that is helping water managers to take decisions (Prat et al. 2012b).

Copenhagen and Aarhus

These two major Danish municipalities have invested considerable resources into the urban re-qualification of dismissed harbour areas during the last decades. As part of these requalification development plans, special attention was paid to achieving bathing water quality in the urban recipient. This resulted in major infrastructural investments (detention basins, elimination of overflow structures, etc.) combined with the implementation of integrated RTC systems.

Integrated urban water models are already applied in the two cities. In both cases detailed hydrodynamic models (based on the MIKE family – www.mikebydhi.com) are combined with weather radar nowcasting to simulate and assess the effect of different integrated control strategies. In Copenhagen, the ISH project (Intelligent Wastewater Handling) led to the integration of a MIKE model of a 76 km² catchment with a WEST model of the Lynetten WWTP (750,000 population equivalent (PE)) (Petersen et al. 2011). Currently, these models are used by the water utility to evaluate and improve the performance of RTC strategies. In Aarhus the integrated model of the Marselisborg catchment (22 km²) also includes detailed models for the Aarhus stream, the connected catchment, and the harbour area. The models will be used for controlling the drainage network and monitoring of the quality of the receiving waters (including quality-based warning for bathing areas). The models are expected to be fully operational in summer 2013.

These catchments (and the respective integrated models) represent some of the case studies where the knowledge developed within the Storm- and Wastewater Informatics project (SWI – www.swi.env.dtu.dk) is put into practice by the local water utilities (which also participate in SWI). Within the SWI framework, rainfall nowcasting, based on weather-radar measurements, and hydrodynamic models (both detailed and stochastic)

Table 1 | Percentage of improvement for the different scenarios after using a model-based approach to find best combinations of operational settings

Scenarios	Percentage of improvement			
	La Garriga system (river upstream)		Granollers system (river downstream)	
	DO min	NH_4^+ max	DO min	NH_4^+ max
Dry weather	5	49	7	22
Storm event	11	60	10	19
High load upstream WWTP	5	43	32	73
High load downstream WWTP	17	70	37	66
Population increase	12	76	1	50
Temperature decrease	-2	55	32	58
Low river flow	13	65	9	28
Blower failure upstream WWTP	34	56	33	68
Blower failure downstream WWTP	9	63	24	56

provide estimates of the water fluxes across the urban catchment, allowing a better control and a consequent reduction in the risk of flooding and overflows. Demonstration projects, such as the METSAM project (environmental effective technology for control of drainage and wastewater treatment systems), are already applying these concepts in full scale (Vezzaro *et al.* 2012). Control of WWTP based on catchment flow forecasting is currently applied in the city of Aalborg (Poulsen *et al.* 2013) and it is in the testing phase at the Lynetten WWTP. Future implementation in the next years will include, among others, assimilation of information from on-line sensors into integrated models, water quality-based integrated control, and full integration between catchment and WWTP control strategies.

Eindhoven

The Dommel is a relatively small and sensitive river flowing through the city of Eindhoven (The Netherlands) from the Belgian border in the south into the river Meuse in the north, receiving discharges from over 200 CSOs from 10 municipalities and from the 750,000 PE WWTP of Eindhoven (downstream of the city and of most CSOs). In summer

time, the WWTP effluent equals the base flow of 1.5 m³/s of the Dommel River just upstream of the WWTP, a similar situation as the one at the first case study, Congost. The Dommel River does not yet meet the requirements of the European Union WFD, i.e. the water quality issues to be addressed are DO depletion, ammonia peaks and seasonal average nutrient concentration levels (Weijers *et al.* 2012).

Because solving the water quality issues in a traditional sectorised and emission-based approach would result in a very costly set of measures, with uncertain results, the Waterboard De Dommel has invested in gaining more knowledge on system dynamics and performance. Since 2006 an integrated monitoring network in the sewer, WWTP and river has been set up and is being updated and extended to be able to deliver the information required. The monitoring network comprises rain gauges, rain radar, flow and water level sensors in the contributing sewer systems, UV-VIS and ammonium sensors at the inlet of the WWTP, nitrate, ammonium, phosphate and oxygen sensors in the reactors of the WWTP and ammonium and DO sensors in the Dommel River (Langeveld *et al.* 2012). In addition, much effort has been invested in the development of models for sewer, WWTP and river, and on integrated

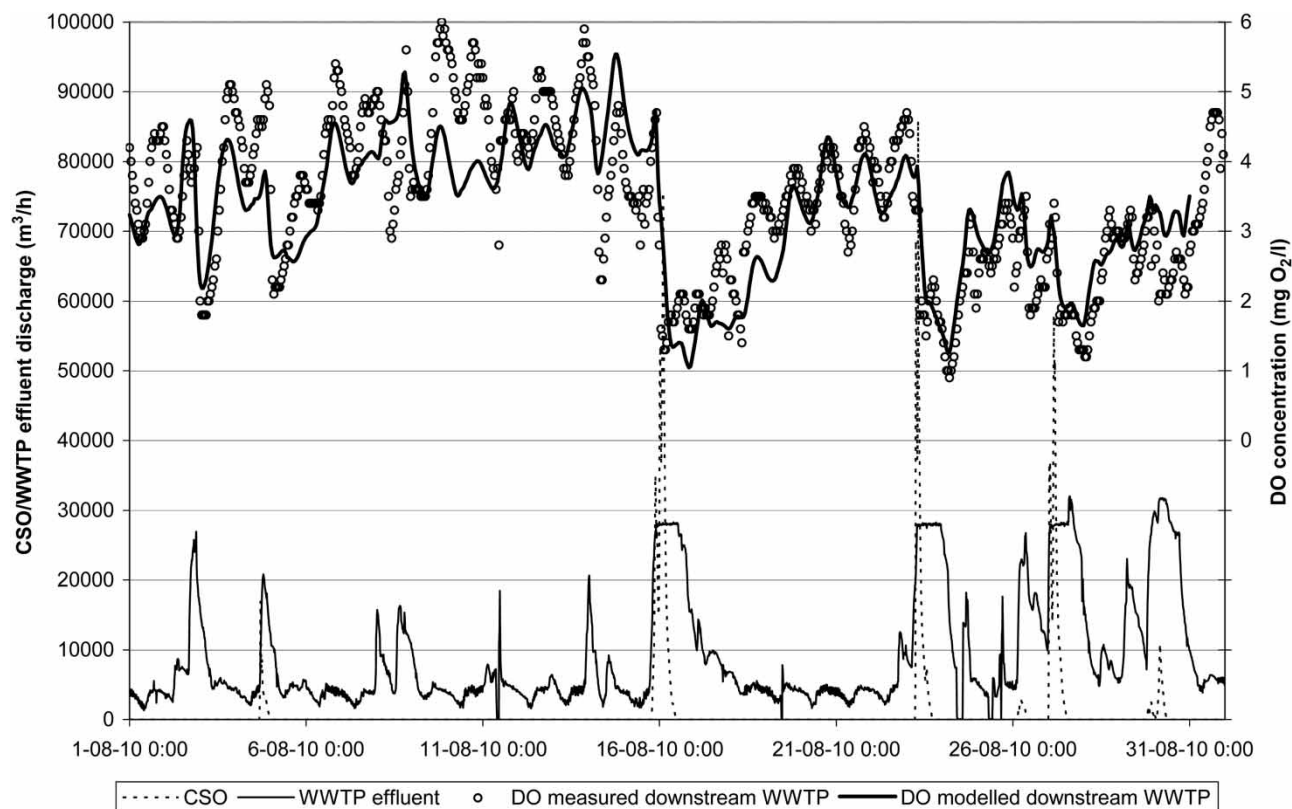


Figure 2 | Performance of integrated model (DO in a river section downstream of the WWTP) for 1 month of simulation with typical storm events leading to DO depletion.

modelling (Langeveld *et al.* in press). An example of the monitoring and modelling results of the critical DO depletion period in August 2010 is shown in Figure 2.

The monitoring and modelling efforts have already enabled optimization of the subsystems of sewerage and WWTP and have been used to derive an optimal and robust set of measures in the system to meet the WFD requirements at lowest possible costs (Benedetti *et al.* in press).

An important feature of the integrated model is its simulation speed, highlighting the actual feasibility of this type of study: the model, implemented in WEST and running on a 3.4 GHz processor, simulates 10 years with hourly inputs and outputs in less than 2 hours.

PERSPECTIVES

In the near future, the more likely fastest developing application of integrated water systems modelling will be 'more of the same', i.e. repeating real case studies like the ones described in this article, wherever the regulatory framework, the economic incentives scheme and the utility company culture allow its benefits to emerge. More specifically, controlling in real time the sewer–WWTP system opens up large opportunities for improved performance of the existing infrastructure, allowing the delay of capital investments in the short–medium term.

Another interesting use will be setting WWTP (and CSO) effluent permits based on the receiving water quality. There is a gap between the EU Urban Waste Water Treatment Directive (CEC 1991) that regulates discharges from WWTPs and the EU WFD that sets limits for pollutants in receiving water bodies. Corominas *et al.* (2013) describe this gap and suggest that current wastewater treatment legislation should be updated to include an integrated perspective. In current engineering practices, receiving water quality models are often used by regulators to derive emission limits, to which safety factors are applied that are then passed on to the wastewater collection and treatment utilities, which have to base their design and upgrade on such prescription. Design engineers then usually apply additional safety factors to their calculations, possibly resulting in systems performing in excess of what would be required to achieve the original water quality objectives. A different approach would be to use dynamic integrated models to evaluate the impact of sewer and WWTP design alternatives directly on the receiving water quality, and possibly assess them on the basis of concentration/duration/frequency of exceedances of selected chemicals – like already suggested

in the Urban Pollution Management (UPM) Manual (FWR 1998) – in case the regulation allows it (de Klein *et al.* 2012).

Priority should be given in general to improved data collection, and especially for the parts of the system weaker in terms of model prediction capabilities, like sewer water quality. Along the same lines, it must be considered that an alternative to mechanistic models is the use of empirical models built using long time series of data collected with on-line sensors (Langeveld *et al.* 2012). Reducing the uncertainties in model predictions of those sub-models by gathering more and better data would thus increase the confidence in the integrated models' predictions, as (sewer) water quality is the main uncertainty contributor to the receiving water quality prediction (Willems 2008; Freni *et al.* 2011).

Beyond the 'traditional' sewer–WWTP–river model integration, further extension of the boundaries is likely to take place, including water production and supply facilities, industries, decentralized storm- and wastewater treatment facilities, in view of the implementation and optimization of water reuse and recycle schemes. Recent advances also include the development of socio-technical models (De Haan *et al.* 2012) or urban growth models (Veerbeek *et al.* 2012) allowing the study of scenarios of urban development including water and social issues.

At different integration levels, further integration can be foreseen in the joint study of the water–energy–nutrients cycles at urban scale. We need practical, implementable models to answer questions such as: what is the most appropriate scale to manage water, heat, organic matter, and nutrients; what are the trade-offs offered by greater and lesser integration of the water supply, rainwater harvesting, and resource streams; how many water supply and resource management streams make sense?

Currently, large research projects are focussed on integrated modelling (e.g. at the EU level: www.trust-i.net, www.sanitas-itn.eu, www.prepared-fp7.eu), producing the next generation of tools and professionals, enabling a wider adoption of the IUWS modelling principles.

CONCLUSIONS

The following are the main conclusions:

- integrated modelling is beneficially applied in practice;
- aspects like model interfacing and WWTP influent generation have been investigated and several new or improved systems analysis methods have become available;

- new/improved software tools coupled with the current high computational capacity have enabled the application of integrated modelling to several practical cases;
- advancements in monitoring water quantity and quality have been substantial and allow collection of data in sufficient quality and quantity to permit using integrated models for real-time applications too. Further developments are warranted in the field of data quality assurance and efficient maintenance.

ACKNOWLEDGEMENTS

This paper is based on the results of the workshop ‘How can we evaluate and exploit the interactions of the WWTP with the whole urban water system?’ held at WWTmod2012, and the fruitful discussions are kindly acknowledged. Lluís Corominas received the ‘Juan de la Cierva’ scholarship from the Science Ministry of Spain (jci-2009-05604) and the career integration grant (PCIG9-GA-2011-293535) from the EU and is grateful to the support of the ENDERUS project (CTM2009-13018) founded by the Spanish Ministry of Science and Technology. Peter A. Vanrolleghem holds the Canada Research Chair in Water Quality Modelling and was Otto Mønsted Guest Professor at the Technical University of Denmark.

REFERENCES

- Achleitner, S., Möderl, M. & Rauch, W. 2007 **CITY DRAIN©. An open source approach for simulation of integrated urban drainage systems.** *Environmental Modelling & Software* **22** (8), 1184–1195.
- Alex, J., Wichern, M., Halft, N., Spering, V., Ahnert, M., Frehmann, T., Hobus, I., Langergraber, G., Plattes, M., Winkler, S. & Woerner, D. 2007 A method to use dynamic simulation in compliance to stationary design rules to refine WWTP planning. In: *Proceedings of the 10th IWA Specialised Conference on Design, Operation and Economics of Large Wastewater Treatment Plants*, 10–13 September 2007, Vienna, Austria.
- Alex, J., Hetschel, M. & Ogurek, M. 2009 **Simulation study with minimised additional data requirements to analyse control and operation of WWTP Dorsten, Germany.** *Water Science and Technology* **60** (6), 1371–1377.
- Alferes, J., Tik, S., Copp, J. & Vanrolleghem, P. A. 2012 Advanced monitoring of water systems using in situ measurement stations: Data validation and fault detection. In: *Proceedings New Developments in IT & Water Conference*, 4–6 November 2012, Amsterdam, The Netherlands.
- Almeida, M. C., Butler, D. & Friedler, E. 1999 **At-source domestic wastewater quality.** *Urban Water* **1**, 49–55.
- Astaraie-Imani, M., Kapelan, Z., Fu, G. & Butler, D. 2012 **Assessing the combined effects of urbanisation and climate change on the river water quality in an integrated urban wastewater system in the UK.** *Journal of Environmental Management* **112**, 1–9.
- Bechmann, H., Nielsen, M. K., Madsen, H. & Poulsen, N. K. 1999 **Grey-box modelling of pollutant loads from a sewer system.** *Urban Water* **1**, 71–78.
- Benedetti, L., Bixio, D., Claeys, F. & Vanrolleghem, P. A. 2008 **Tools to support a model-based methodology for emission/immission and benefit/cost/risk analysis of wastewater treatment systems which considers uncertainties.** *Environmental Modelling & Software* **23** (8), 1082–1091.
- Benedetti, L., De Keyser, W., Nopens, I. & Vanrolleghem, P. A. 2010 **Probabilistic modelling and evaluation of waste water treatment plant upgrades in the EU Water Framework Directive context.** *Journal of Hydroinformatics* **12** (4), 380–395.
- Benedetti, L., Langeveld, J. G., de Jonge, J., de Klein, J. J. M., Flameling, T., Nopens, I., van Nieuwenhuijzen, A., van Zanten, O. & Weijers, S. in press **Integrated cost-effective solutions for the urban wastewater system in Eindhoven supported by integrated modelling.** *Water Science and Technology*.
- Benedetti, L., Meirlaen, J. & Vanrolleghem, P. A. 2004 **Model connectors for integrated simulations of urban wastewater systems.** In: *Sewer Networks and Processes within Urban Water Systems* (J.-L. Bertrand-Krajewski, M. Almeida, J. Matos & S. Abdul-Talib, eds). IWA Publishing, London, UK, pp. 13–21.
- Benedetti, L., Prat, P., Nopens, I., Poch, M., Turon, C., De Baets, B. & Comas, J. 2009 **A new rule generation method to develop a DSS for integrated management at river basin scale.** *Water Science and Technology* **60** (8), 2035–2040.
- Bertrand-Krajewski, J.-L. 2007 **Stormwater pollutant loads modelling: epistemological aspects and case studies on the influence of field data sets on calibration and verification.** *Water Science and Technology* **55** (4), 1–17.
- Bertrand-Krajewski, J.-L. & Muste, M. 2008 **Data validation: principles and implementation.** In: *Data Requirements for Integrated Urban Water Management* (T. D. Fletcher & A. Deletic, eds). Taylor & Francis, Leiden, The Netherlands, pp. 103–126.
- Blom, L. B., Morrison, G. M., Kingston, J., Mills, G. A., Greenwood, R., Pettersson, T. J. R. & Rauch, S. 2002 **Performance of an in situ passive sampling system for metals in stormwater.** *Journal of Environmental Monitoring* **4** (2), 258–262.
- Blumensaat, F., Tranckner, J., Hoefl, S., Jardin, N. & Krebs, P. 2009 **Quantifying effects of interacting optimisation measures in urban drainage systems.** *Urban Water Journal* **6** (2), 93–105.
- Blumensaat, F., Stauffer, P., Heusch, S., Reußner, F., Schütze, M., Seiffert, S., Gruber, G., Zawilski, M. & Rieckermann, J. 2012 **Water quality-based assessment of urban drainage impacts in Europe – where do we stand today?** *Water Science and Technology* **66** (2), 304–313.

- Butler, D., Friedler, E. & Gatt, K. 1995 **Characterising the quantity and quality of domestic wastewater inflows**. *Water Science and Technology* **31** (7), 13–24.
- Campisano, A., Cabot Ple, J., Muschalla, D., Pleau, M. & Vanrolleghem, P. A. 2013 **Potential and limitations of modern equipment for real time control of urban wastewater systems**. *Urban Water Journal*. DOI: 10.1080/1573062X.2013.763996.
- Carstensen, J., Nielsen, M. K. & Strandbaek, H. 1998 **Prediction of hydraulic load for urban storm control of a municipal WWT plant**. *Water Science and Technology* **37** (12), 363–370.
- CCME – Canadian Council of Ministers of the Environment 2009 *Canada-wide Strategy for the Management of Municipal Wastewater Effluent*. CCME Council of Ministers, Whitehorse, YT, Canada. http://www.ccme.ca/ourwork/water.html?category_id=81.
- CEC 1991 Council Directive 91/271/EEC of 21 May 1991 concerning urban wastewater treatment. *OJ L135*, 30 May, 40–52.
- CEC 2000 Directive 2000/60/EC of the European Parliament and of the Council establishing a framework for the Community action in the field of water policy. *OJ L327*, 22 December, 1–72.
- Corominas, Ll., Rieger, L., Takács, I., Ekama, G., Hauduc, H., Vanrolleghem, P. A., Oehmen, A., Gernaey, K. V., van Loosdrecht, M. C. M. & Comeau, Y. 2010 **New framework for standardized notation in wastewater treatment modeling**. *Water Science and Technology* **61** (4), 841–857.
- Corominas, Ll., Acuña, V., Ginebreda, A. & Poch, M. 2013 **Integration of freshwater environmental policies and wastewater treatment plant management**. *Science of the Total Environment* **445–446**, 185–191.
- de Haan, F. J., Ferguson, B., Deletic, A. & Brown, R. R. 2012 **Exploring scenarios for urban water systems using a socio-technical model**. In: *Proceedings 9th International Conference on Urban Drainage Modelling*, 3–7 September 2012, Belgrade, Serbia.
- De Keyser, W., Gevaert, V., Verdonck, F., De Baets, B. & Benedetti, L. 2010 **An emission time series generator for pollutant release modelling in urban areas**. *Environmental Modelling & Software* **25** (4), 554–561.
- de Klein, J., Peeters, E., van Zanten, O. & Barten, I. 2012 **An Ecological Assessment Framework (EAF) for evaluating the effect of waste water treatment plant and combined sewer overflows loads on the river Dommel**. Technical Report. Wageningen Universiteit, Waterschap De Dommel, The Netherlands. http://www.samenslimschoon.nl/asp/download.aspx?File=/contents/pages/223791/rapport_ecologisch_toetsingskader.pdf.
- Devesa, F. 2006 *Desenvolupament d'un sistema de suport a la decisió ambiental per a la gestió de les infraestructures hidràuliques, amb l'objectiu de garantir la qualitat de l'aigua a la Conca del Besòs (Development of a system to support environmental decision for the management of hydraulic infrastructure, with the aim of ensuring water quality in the Besòs Basin)*. PhD thesis, University of Girona, Girona, Spain.
- Devesa, F., Comas, J., Turon, C., Freixó, A., Carrasco, F. & Poch, M. 2009 **Scenario analysis for the role of sanitation infrastructures in integrated urban wastewater management**. *Environmental Modelling & Software* **24** (3), 371–380.
- Devisscher, M., Ciacci, G., Fé, L., Benedetti, L., Bixio, D., Thoeue, C., De Guedre, G., Marsili-Libelli, S. & Vanrolleghem, P. A. 2006 **Estimating costs and benefits of advanced control for wastewater treatment plants – the MAGIC methodology**. *Water Science and Technology* **53** (4–5), 215–223.
- Einfalt, T., Jessen, M. & Mehlig, B. 2005 **Comparison of radar and raingauge measurements during heavy rainfall**. *Water Science and Technology* **51** (2), 195–201.
- Ellis, J. B., Revitt, D. M., Vollertsen, J. & Blackwood, D. J. 2009 **Sewer exfiltration and the colmation layer**. *Water Science and Technology* **59** (11), 2273–2280.
- Erbe, V. & Schütze, M. 2005 **An integrated modelling concept for immission-based management of sewer system, wastewater treatment plant and river**. *Water Science and Technology* **52** (5), 95–103.
- Fisheries Act 1985 R.S.C., c. F-14. <http://laws-lois.justice.gc.ca/eng/acts/F-14/>.
- Freni, G., Mannina, G. & Viviani, G. 2010 **Urban water quality modelling: a parsimonious holistic approach for a complex real case study**. *Water Science and Technology* **61** (2), 521–536.
- Freni, G., Mannina, G. & Viviani, G. 2011 **Assessment of data and parameter uncertainties in integrated water-quality model**. *Water Science and Technology* **63** (9), 1913–1921.
- Fu, G., Butler, D. & Khu, S. T. 2009a **The impact of new developments on river water quality from an integrated system modelling perspective**. *Science of the Total Environment* **407** (4), 1257–1267.
- Fu, G., Khu, S. T. & Butler, D. 2009b **Use of surrogate modelling for multiobjective optimisation of urban wastewater systems**. *Water Science and Technology* **60** (6), 1641–1647.
- FWR 1998 *Urban Pollution Management Manual*, 2nd edn. Foundation for Water Research, FR/CL0009, Marlow, UK.
- Gernaey, K. V., Flores-Alsina, X., Rosen, C., Benedetti, L. & Jeppsson, U. 2011 **Dynamic influent pollutant disturbance scenario generation using a phenomenological modelling approach**. *Environmental Modelling & Software* **26** (11), 1255–1267.
- Gernaey, K., van Loosdrecht, M. C. M., Henze, M., Lind, M. & Jørgensen, B. 2004 **Activated sludge wastewater treatment plant modelling and simulation: state of the art**. *Environmental Modelling & Software* **19** (9), 763–783.
- Grau, P., de Gracia, M., Vanrolleghem, P. A. & Ayesa, E. 2007 **A new plant-wide modelling methodology for WWTPs**. *Water Research* **41** (19), 4357–4372.
- Gruber, G., Bertrand-Krajewski, J.-L., De Bénédittis, J., Hochedlinger, M. & Lettl, W. 2006 **Practical aspects, experiences and strategies by using UV/VIS sensors for long-term sewer monitoring**. *Water Practice and Technology* **1** (1), DOI: 10.2166/wpt.2006.020.
- Guisasola, A., Sharma, K. R., Keller, J. & Yuan, Z. 2009 **Development of a model for assessing methane formation in rising main sewers**. *Water Research* **43** (11), 2874–2884.

- Guo, L., Porro, J., Sharma, K., Amerlinck, Y., Benedetti, L., Nopens, I., Shaw, A., Vanrolleghem, P. A., Van Hulle, S. W. H. & Yuan, Z. 2012 [Towards a benchmarking tool for minimizing wastewater utility greenhouse gas footprints](#). *Water Science and Technology* **66** (11), 2483–2495.
- Hoes, O. A. C., Schilperoort, R. P. S., Luxemburg, W. M. J., Clemens, F. H. L. R. & van der Giesen, N. C. 2009 [Locating illicit connections in storm water sewers using fibre-optic distributed temperature sensing](#). *Water Research* **43** (20), 5187–5197.
- Jaffrain, J., Studzinski, A. & Berne, A. 2011 [A network of disdrometers to quantify the small-scale variability of the raindrop size distribution](#). *Water Resources Research* **47**, art. W00H06.
- Jeanbourquin, D., Sage, D., Nguyen, L., Schaeli, B., Kayal, S., Barry, D. A. & Rossi, L. 2011 [Flow measurements in sewers based on image analysis: automatic flow velocity algorithm](#). *Water Science and Technology* **64** (5), 1108–1114.
- Langergraber, G., Alex, J., Weissenbacher, N., Woerner, D., Ahnert, M., Frehmann, T., Half, N., Hobus, I., Plattes, M., Spering, V. & Winkler, S. 2008 [Generation of diurnal variation for influent data for dynamic simulation](#). *Water Science and Technology* **57** (9), 1483–1486.
- Langeveld, J., Nopens, I., Schilperoort, R., Benedetti, L., de Klein, J., Amerlinck, Y. & Weijers, S. 2012 [Data requirements for calibration of integrated models for urban water systems](#). In: *Proceedings New Developments in IT & Water Conference*, 4–6 November 2012, Amsterdam, The Netherlands.
- Langeveld, J. G., Benedetti, L., de Klein, J. J. M., Nopens, I., Amerlinck, Y., van Nieuwenhuijzen, A., Flameling, T., van Zanten, O. & Weijers, S. in press [Impact-based integrated real-time control for improvement of the Dommel River water quality](#). *Urban Water Journal* **10** (5).
- Leandro, J., Chen, A. S., Djordjević, S. & Savić, D. A. 2009 [Comparison of 1D/1D and 1D/2D coupled \(sewer/surface\) hydraulic models for urban flood simulation](#). *Journal of Hydraulic Engineering* **135** (6), 495–504.
- Lepot, M., Bertrand-Krajewski, J. L. & Aubin, J. B. 2012 [Accuracy of different sensors for the estimation of pollutant concentrations \(total suspended solids, total and dissolved chemical oxygen demand\) in wastewater and stormwater](#). In: *Proceedings of the 9th International Conference on Urban Drainage Modelling (UDM)*, 4–7 September 2012, Belgrade, Serbia.
- Leta, O. T., Shrestha, N. K., De Fraine, B., van Griensven, A. & Bauwens, W. 2012 [OpenMI based flow and water quality modelling of the River Zenne](#). In: *Proceedings of SimHydro 2012*, 12–14 September 2012, Nice, France.
- Lindblom, E., Gernaey, K. V., Henze, M. & Mikkelsen, P. S. 2006 [Integrated modelling of two xenobiotic organic compounds](#). *Water Science and Technology* **54** (6–7), 213–221.
- Maksimović, Č., Prodanović, D., Boonya-Aroonnet, S., Leitão, J. P., Djordjević, S. & Allitt, R. 2009 [Overland flow and pathway analysis for modelling of urban pluvial flooding](#). *Journal of Hydraulic Research* **47** (4), 512–523.
- Mannina, G., Cosenza, A., Vanrolleghem, P. A. & Viviani, G. 2011 [A practical protocol for calibration of nutrient removal wastewater treatment models](#). *Journal of Hydroinformatics* **13**, 575–595.
- Métadier, M. & Bertrand-Krajewski, J.-L. 2011 [The use of long-term on-line turbidity measurements for the calculation of urban stormwater pollutant concentrations, loads, pollutographs and intra-event fluxes](#). *Water Research* **46** (20), 6836–6856.
- Mourad, M., Bertrand-Krajewski, J.-L. & Chebbo, G. 2006 [Design of a retention tank: comparison of stormwater quality models with various levels of complexity](#). *Water Science and Technology* **54** (6–7), 231–238.
- Nopens, I., Benedetti, L., Jeppsson, U., Pons, M.-N., Alex, J., Copp, J. B., Gernaey, K. V., Rosen, C., Steyer, J.-P. & Vanrolleghem, P. A. 2010 [Benchmark Simulation Model No 2: finalisation of plant layout and default control strategy](#). *Water Science and Technology* **62** (9), 1967–1974.
- Olsson, G. 2012 [ICA and me – a subjective review](#). *Water Research* **46** (6), 1585–1624.
- Ort, C., Schaffner, C., Giger, W. & Gujer, W. 2005 [Modeling stochastic load variations in sewer systems](#). *Water Science and Technology* **52** (5), 113–122.
- Overeem, A., Leijnse, H. & Uijlenhoet, R. 2011 [Measuring urban rainfall using microwave links from commercial cellular communication networks](#). *Water Resources Research* **47**, art. W12505.
- Pawłowsky-Reusing, E., Schumacher, F., Schroeder, K., Meier, I. & Heinzmann, B. 2008 [Integrated modelling of the impact from combined sewer overflows on the water quality of slow-flowing lowland rivers](#). In: *Proceedings of the 11th International Conference on Urban Drainage (ICUD)*, 31 August–5 September 2008, Edinburgh, Scotland, UK.
- Petersen, G., Benedetti, L., Nyerup Nielsen, C., Thornberg, D., Thirsing, C. & Rindel, K. 2011 [Integrated control of sewage network and WWTP](#). In: *Proceedings of the 12th Nordic Wastewater Conference*, Helsinki, Finland, 14–16 November 2011.
- Poulsen, T. S., Öennert, T. B., Rasmussen, M. R., Pedersen, J. S. & Thirsing, C. 2013 [Weather radars used in online control of wastewater systems](#). In: *Proceedings of 11th IWA Conference on Instrumentation Control and Automation*, Narbonne, France, 18–20 September 2013.
- Prat, P., Corominas, Ll., Benedetti, L. & Comas, J. 2012a [Use of integrated models to minimize the impact of urban wastewater systems on a Mediterranean stream](#). In: *Proceedings of 6th International Congress on Environmental Modelling and Software (iEMSs)*, 1–5 July 2012, Leipzig, Germany.
- Prat, P., Benedetti, L., Corominas, Ll., Comas, J. & Poch, M. 2012b [Model-based knowledge acquisition in environmental decision support system for wastewater integrated management](#). *Water Science and Technology* **65** (6), 1123–1129.
- Ráduly, B., Gernaey, K. V., Capodaglio, A. G., Mikkelsen, P. S. & Henze, M. 2007 [Artificial neural networks for rapid WWTP performance evaluation: methodology and case study](#). *Environmental Modelling & Software* **22** (8), 1208–1216.
- Rauch, W., Bertrand-Krajewski, J.-L., Krebs, P., Mark, O., Schilling, W., Schütze, M. & Vanrolleghem, P. A. 2002 [Deterministic modelling of integrated urban drainage systems](#). *Water Science and Technology* **45** (3), 81–94.

- Reichert, P., Borchardt, D., Henze, M., Rauch, W., Shanahan, P., Somlyódy, L. & Vanrolleghem, P. A. 2001 *River Water Quality Model No. 1 (RWQM1)*. IWA Scientific and Technical Report No. 12. IWA Publishing, London, UK.
- Rieger, L., Thomann, M., Gujer, W. & Siegrist, H. 2005 Quantifying the uncertainty of on-line sensors at WWTPs during field operation. *Water Research* **39** (20), 5162–5174.
- Rieger, L. & Vanrolleghem, P. A. 2008 monEAU: a platform for water quality monitoring networks. *Water Science and Technology* **57** (7), 1079–1086.
- Schilperoord, R. P. S., Dirksen, J. & Clemens, F. H. L. R. 2008 Practical aspects for long-term monitoring campaigns: Pitfalls to avoid to maximize data yield. In: *Proceedings of the 11th International Conference on Urban Drainage (ICUD)*, 31 August–5 September 2008, Edinburgh, Scotland, UK.
- Schilperoord, R. P. S., Dirksen, J., Langeveld, J. G. & Clemens, F. H. L. R. 2012 Assessing characteristic time and space scales of in-sewer processes by analysis of one year of continuous in-sewer monitoring data. *Water Science and Technology* **66** (8), 1614–1620.
- Sharma, K. R., Yuan, Z., de Haas, D., Hamilton, G., Corrie, S. & Keller, J. 2008 Dynamics and dynamic modelling of H₂S production in sewer systems. *Water Research* **42** (10–11), 2527–2538.
- Shepherd, W., Schellart, A. & Saul, A. 2009 Comparison of rainfall radar and rain gauge data and application to sewer hydraulic modelling. In: *Proceedings of the 10th International on Computing and Control for the Water Industry, CCWI 2009 – Integrating Water Systems*, 1–3 September 2009, Sheffield, UK.
- Spering, V., Alex, J., Langergraber, G., Ahnert, M., Halft, N., Hobus, I., Weissenbacher, N., Winker, S. & Yücesoy, E. 2008 Using dynamic simulation for design of activated sludge plants. In: *Proceedings of the International Symposium on Sanitary and Environmental Engineering – SIDISA08*, 24–27 June 2008, Florence, Italy.
- Stoner, N. & Giles, C. 2011 *Achieving Water Quality Through Integrated Municipal Stormwater and Wastewater Plans*. USEPA, Washington, DC. <http://www.epa.gov/npdes/pubs/memointegratedmunicipalplans.pdf>.
- Tyler, S. W., Selker, J. S., Hausner, M. B., Hatch, C. E., Torgersen, T., Thodal, C. E. & Schladow, S. G. 2009 Environmental temperature sensing using Raman spectra DTS fiber-optic methods. *Water Resources Research* **45**, art. W00D23.
- Vanrolleghem, P. A., Benedetti, L. & Meirlaen, J. 2005a Modelling and real-time control of the integrated urban wastewater system. *Environmental Modelling & Software* **20** (4), 427–442.
- Vanrolleghem, P. A., Rosen, C., Zaher, U., Copp, J., Benedetti, L., Ayesa, E. & Jeppsson, U. 2005b Continuity-based interfacing of models for wastewater systems described by Petersen matrices. *Water Science and Technology* **52** (1–2), 493–500.
- Veerbeek, W., Pathirana, A., Mudenda, S. H. & Brdjanovic, D. 2012 Application of urban growth model to project slum development and its implications on water supply and sanitation planning. In: *Proceedings 9th International Conference on Urban Drainage Modelling*, 3–7 September 2012, Belgrade, Serbia.
- Vezzaro, L., Kunnerup, T., Christensen, M. L. & Grum, M. 2012 A new risk based approach to real time control of urban drainage networks. In: *Proceedings of the 10th International Conference on Hydroinformatics*, 14–18 July 2012, Hamburg, Germany.
- Vezzaro, L., Benedetti, L., Gevaert, V., De Keyser, W., Verdonck, F., De Baets, B., Nopens, I., Cloutier, F., Vanrolleghem, P. A. & Mikkelsen, P.-S. submitted IUWS_MP: a model library for dynamic transport and fate of micropollutants in integrated urban wastewater and stormwater systems. *Environmental Modelling & Software*.
- Vollertsen, J., Nielsen, L., Blicher, T. D., Hvitved-Jacobsen, T. & Nielsen, A. H. 2011 A sewer process model as planning and management tool – hydrogen sulfide simulation at catchment scale. *Water Science and Technology* **64** (2), 348–354.
- Weijers, S. R., de Jonge, J., van Zanten, O., Benedetti, L., Langeveld, J., Menkveld, H. W. & van Nieuwenhuijzen, A. F. 2012 KALLISTO: cost effective and integrated optimization of the urban wastewater system Eindhoven. *Water Practice and Technology* **7** (2), DOI: 10.2166/wpt.2012.036.
- Whitacre, J. & Bender, A. 2010 Degeneracy: a design principle for achieving robustness and evolvability. *Journal of Theoretical Biology* **263** (1), 143–153.
- Willems, P. 2008 Quantification and relative comparison of different types of uncertainties in sewer water quality modelling. *Water Research* **42** (13), 3539–3551.
- Winder, P. & Paulson, K. S. 2012 The measurement of rain kinetic energy and rain intensity using an acoustic disdrometer. *Measurement Science and Technology* **23** (1), DOI: 10.1088/0957-0233/23/1/015801.
- WMO 2008 *Guide to Meteorological Instruments and Methods of Observation*. WMO-No. 8, 7th edn, World Meteorological Organization, Geneva, Switzerland.