

THE PERMEABLE RESIDENTIAL BLOCK

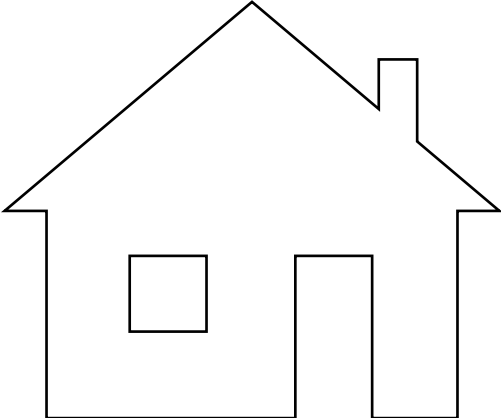
An architectural rendering of a residential development. The scene shows a cluster of buildings with various forms, including a prominent curved building and several rectangular blocks. There are courtyards, walkways, and trees interspersed among the buildings. The overall style is modern and urban. The title 'THE PERMEABLE RESIDENTIAL BLOCK' is centered at the top in a bold, black, sans-serif font.

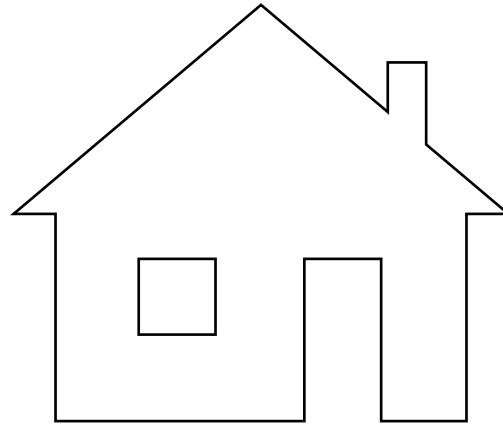

Dwelling MSc4 Graduation Design Studio
At Home In the City

02.07.2015 P5 Presentation

Daehee Suk 4324021

Paul Kuitenbrouwer
Birgit Jürgehake
Pierre Jennen







Bijlmer



Funnenpark



Public

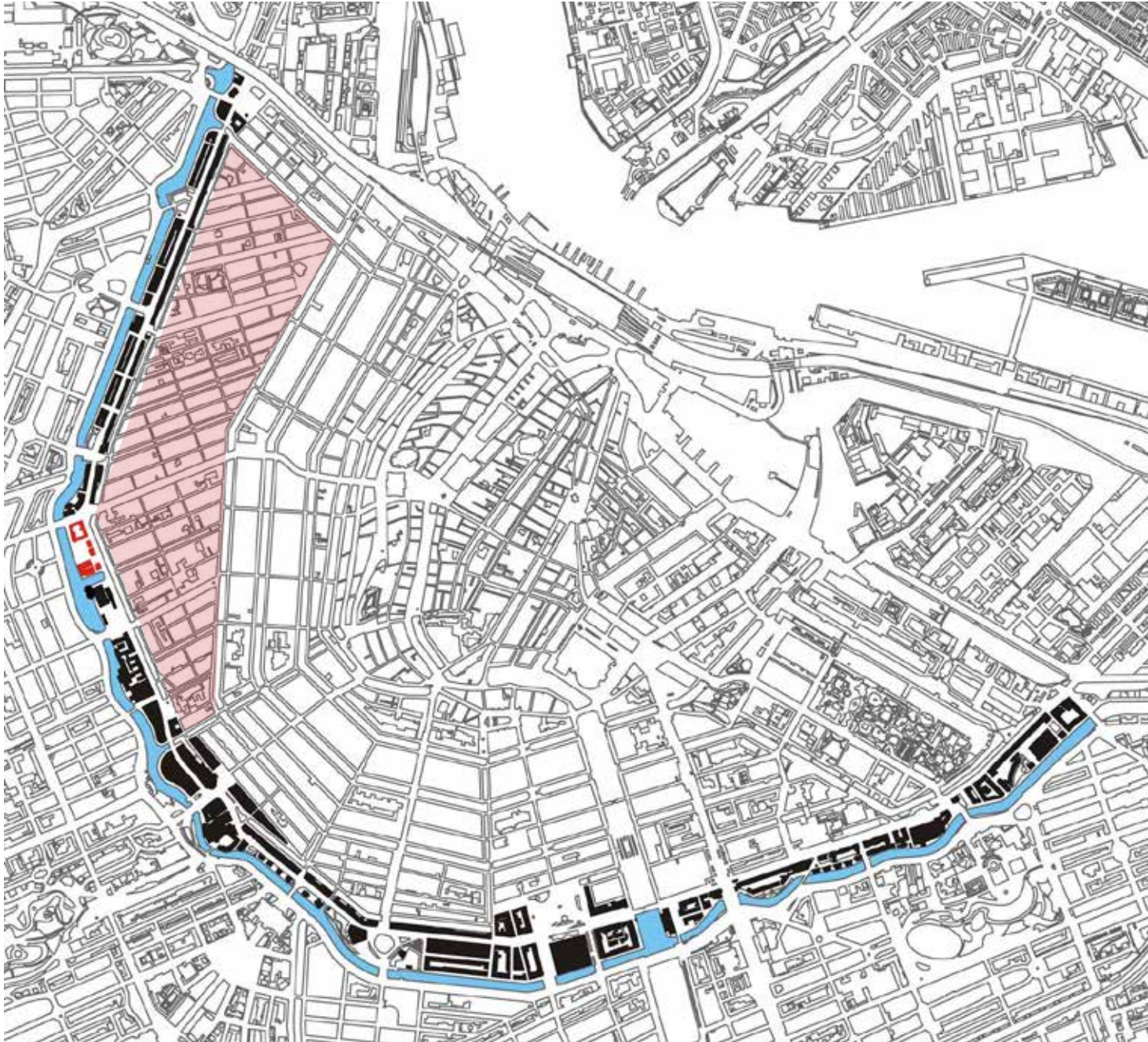


collective



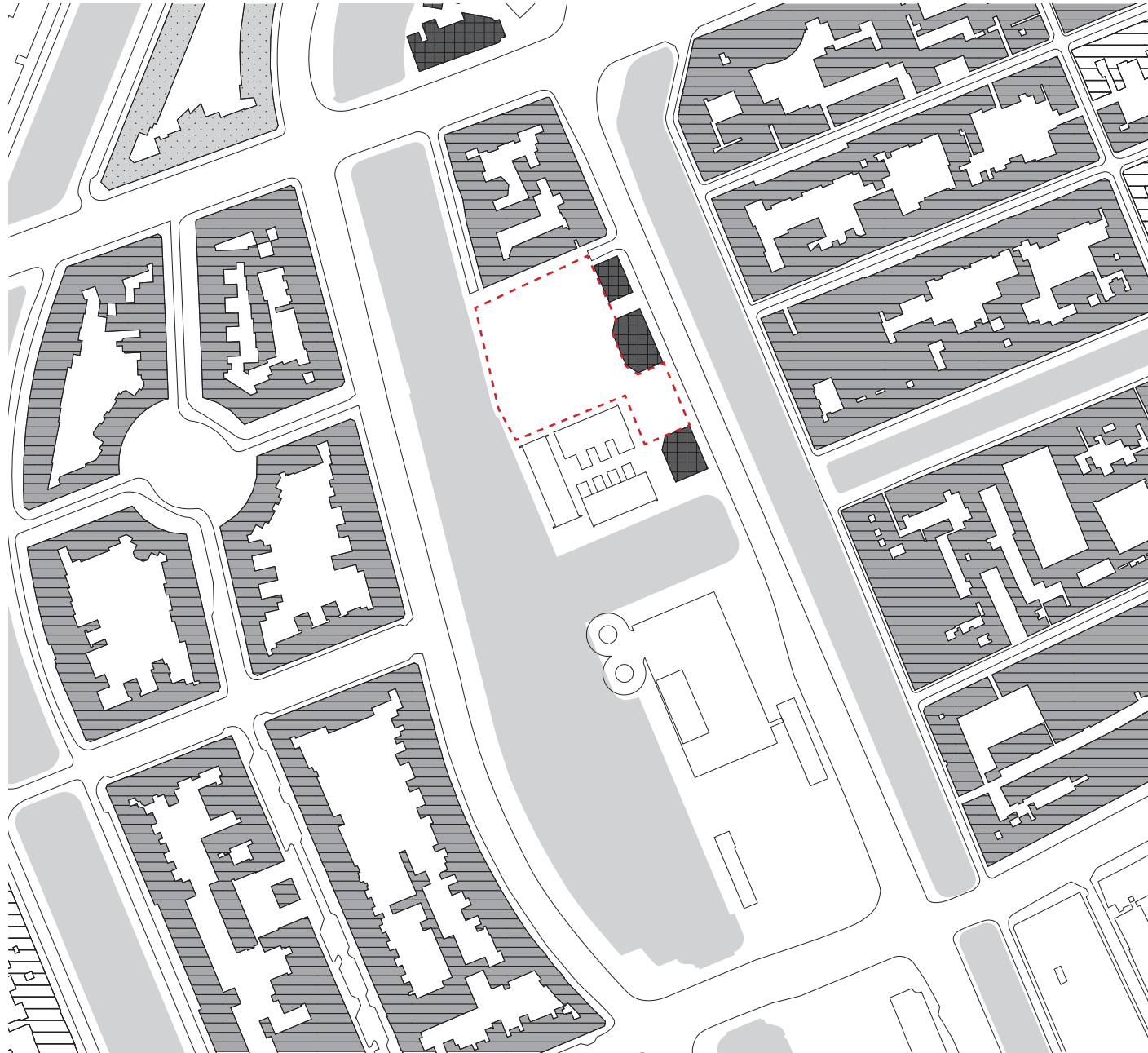
private

GROENMARKT AMSTERDAM





URBAN ANALYSIS _ URBAN BLOCK




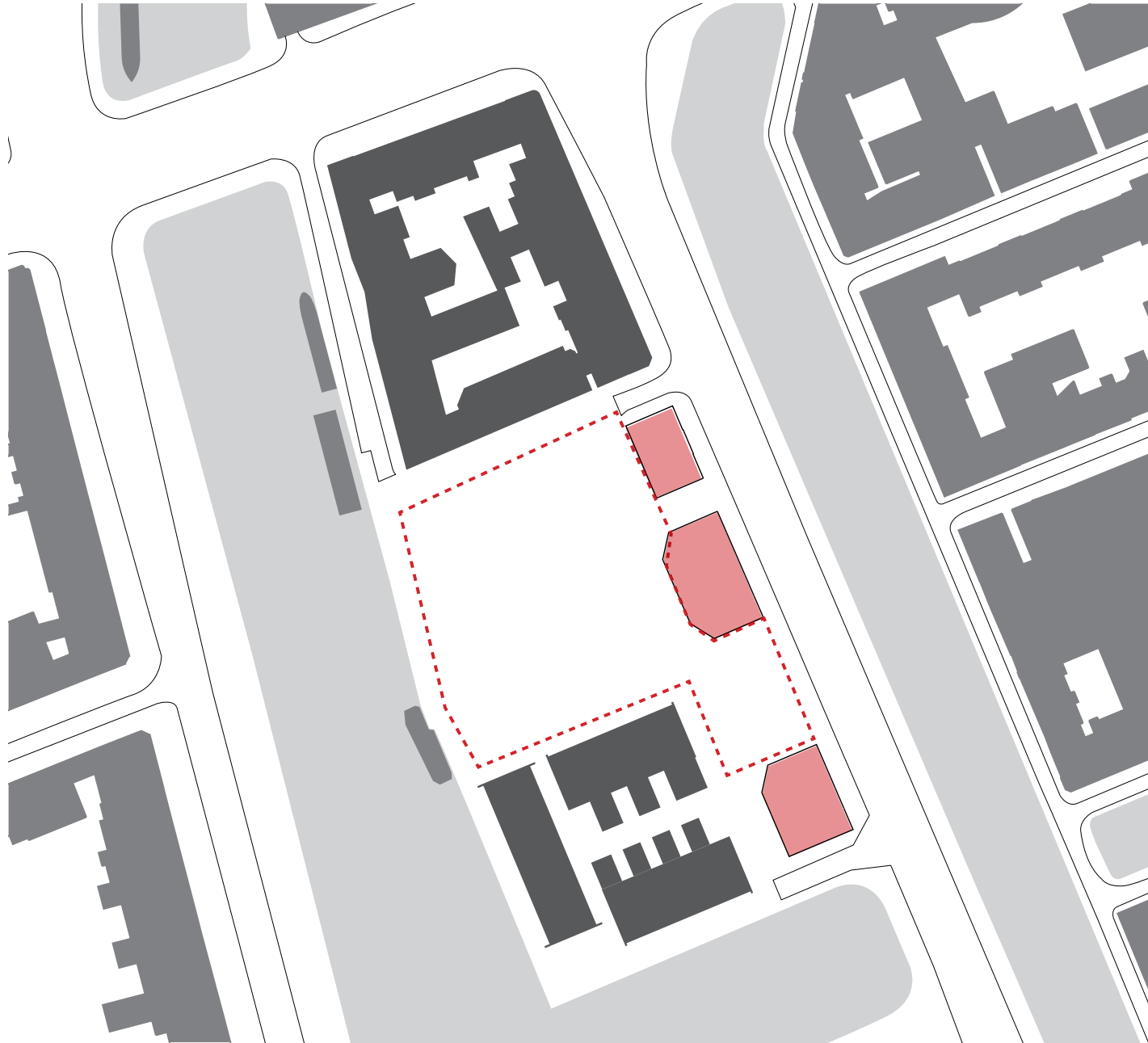
PERIMETER BLOCK

URBAN ANALYSIS _ PUBLIC SPACE



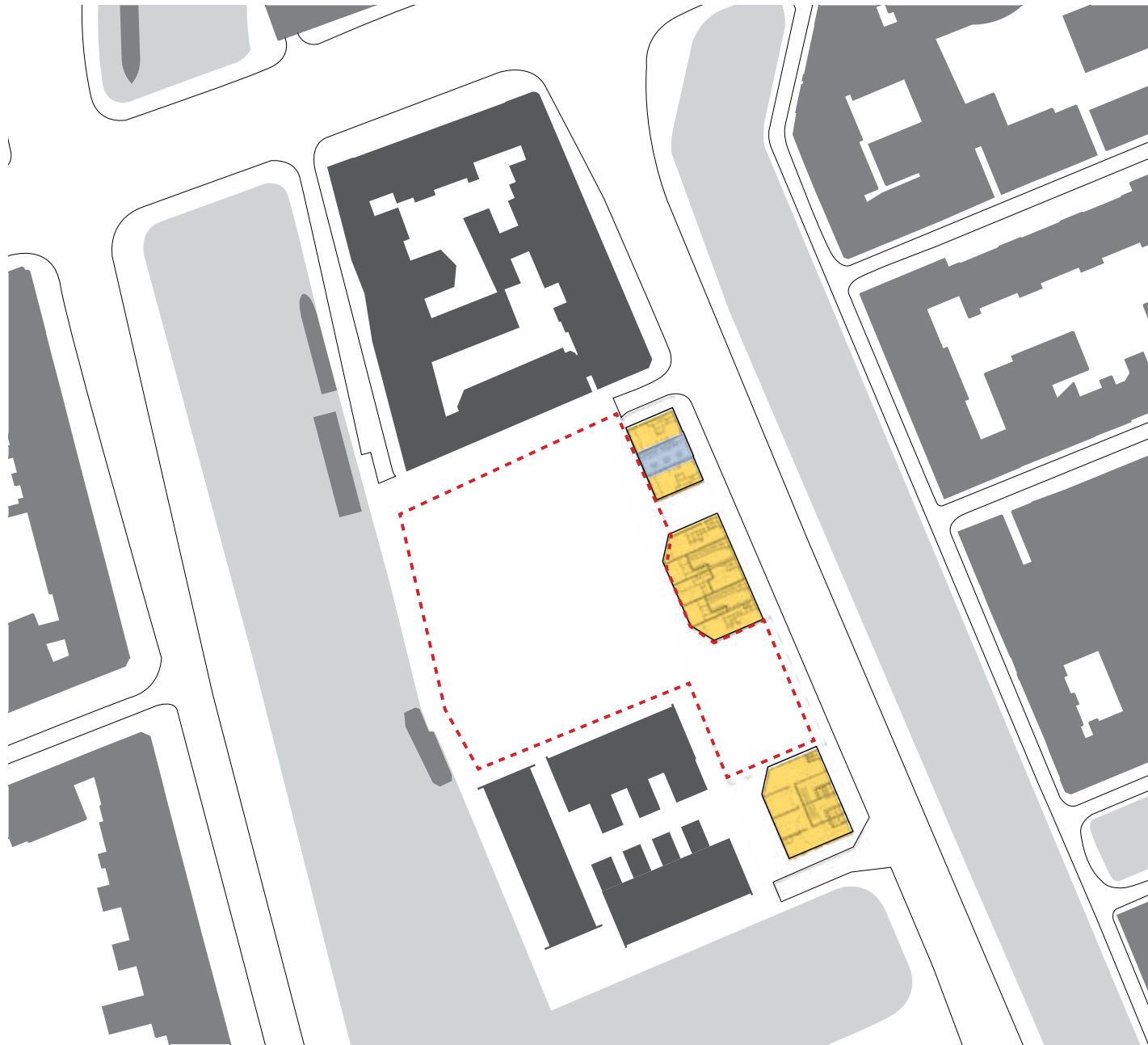
PUBLIC STREET

SITE ANALYSIS



FREE-STANDING BLOCK

SITE GROUND FLOOR PROGRAM



Monumental buildings
(after renovation)

PLINTH - STORAGES

PLINTH - RENOVATED DWELLINGS
(LOGGIA OR LIVING-SPACE)

URBAN ANALYSIS _ MIXED USE ON THE GROUND FLOOR



Play ground



Cafe / Restaurant

LEGEND

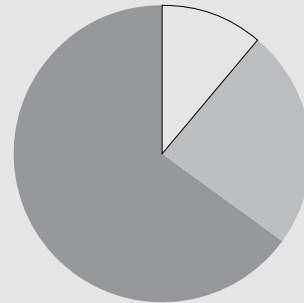
- SERVICES (RETAIL AND CATERING)
- WORKING (OFFICES AND COMPANIES)
- LIVING (RESIDENTIAL)
- OTHER FUNCTIONS

TARGET GROUP



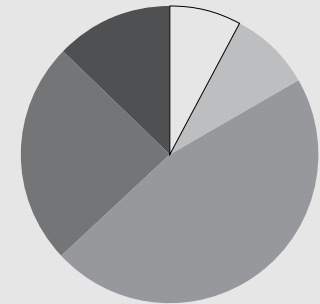
MARITAL STATUS: GROENMARKT

- family 11.2%
- cohabit 23.9%
- single 64.9%



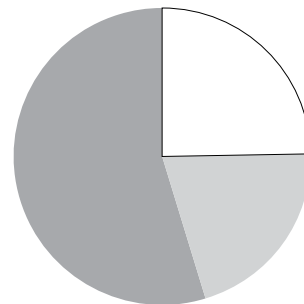
AGE : GROENMARKT

- 0-14 years 7.9%
- 15-24 years 8.9%
- 25-44 years 46.2%
- 45-64 years 24.4%
- 65+ 12.5%



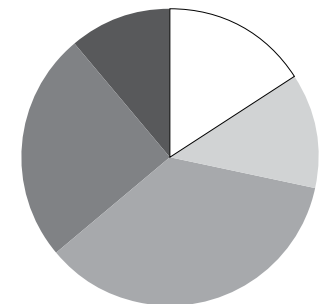
MARITAL STATUS: AMSTERDAM

- family 24.8%
- cohabit 20.5%
- single 54.6%



AGE : AMSTERDAM

- 0-14 years 7.9%
- 15-24 years 8.9%
- 25-44 years 46.2%
- 45-64 years 24.4%
- 65+ 12.5%

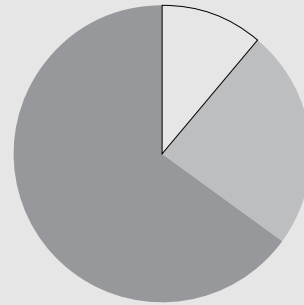


TARGET GROUP



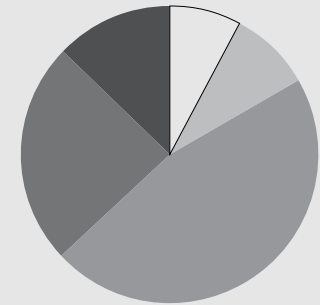
MARITAL STATUS: GROENMARKT

- family 11.2%
- cohabit 23.9%
- single 64.9%



AGE : GROENMARKT

- 0-14 years 7.9%
- 15-24 years 8.9%
- 25-44 years 46.2%
- 45-64 years 24.4%
- 65+ 12.5%



Single



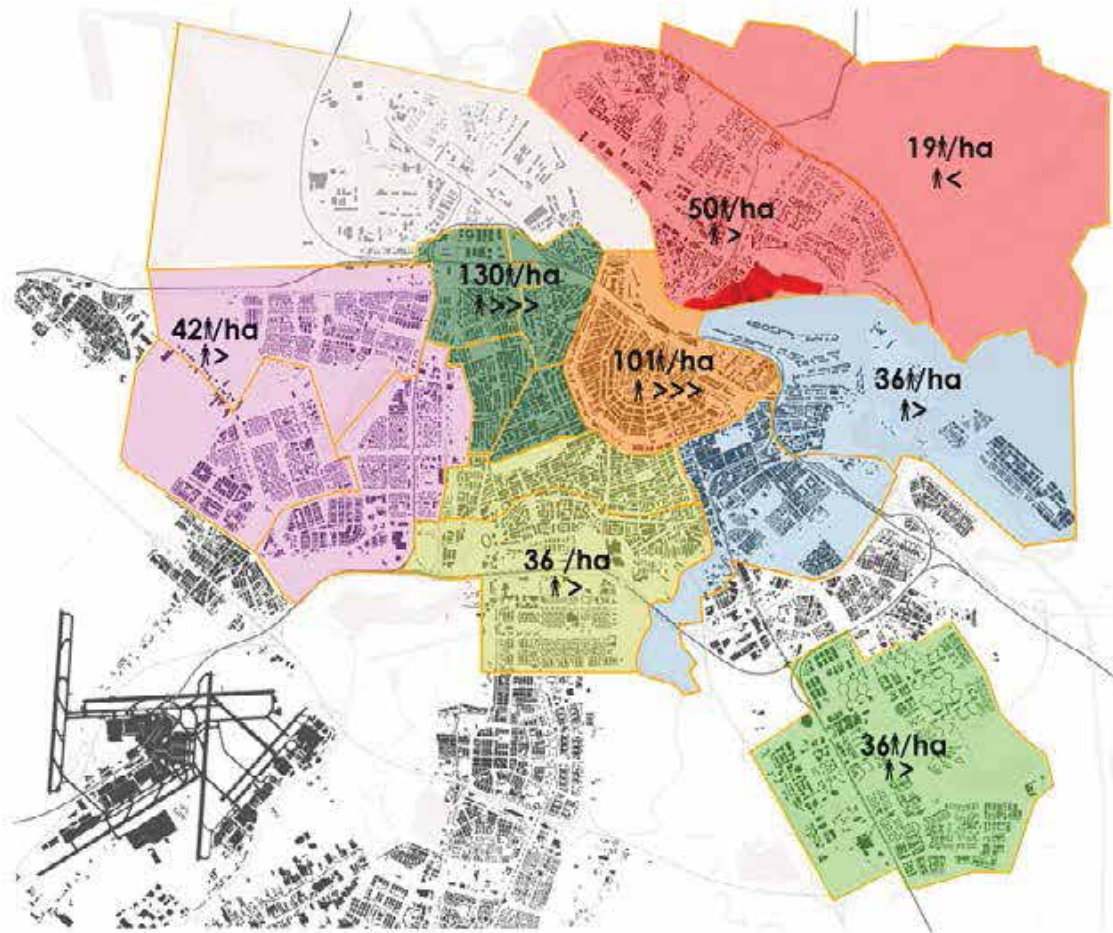
Elderly



Family



AMSTERDAM DENSITY



Amsterdam City Centre

■ STADSDEEL CENTRUM
 8 km² / ♀ : 81,000
■ STADSDEEL NOORD
 64 km² / ♀ : 87,000
■ STADSDEEL OOST
 31 km² / ♀ : 112,000
■ STADSDEEL ZUID
 17 km² / ♀ : 132,000

■ STADSDEEL ZUIDOOST
 22 km² / ♀ : 80,000
■ STADSDEEL WEST
 10 km² / ♀ : 130,000
■ STADSDEEL NIEUW-WEST
 32 km² / ♀ : 133,000
■ WESTPOORT

♀ < : VERY LESS DENSITY
 ♀ > : LESS DENSITY
 ♀ >>> : HIGH DENSITY

Current density - Amsterdam city (metropolitan scale)
 land area: 166 km²/762,057 inhabitant

ARCHITECTURAL POSITION

PROBLEM STATEMENT 1



Amsterdam traditional typology creates a strict division
between **PRIVATE** and **PUBLIC** space
This environment do not give sense of belonging between people

PROBLEM STATEMENT 2



Privatized collective space within a block is **not functioning**.
Dwellers do not use the space and no one has responsibility.

DESIGN QUESTION

Q: What kind of architectural intervention could enhance sense of belonging for the dwellers in the collective housing?

sub Q: What spatial elements can create and enhance quality of private and collective life?



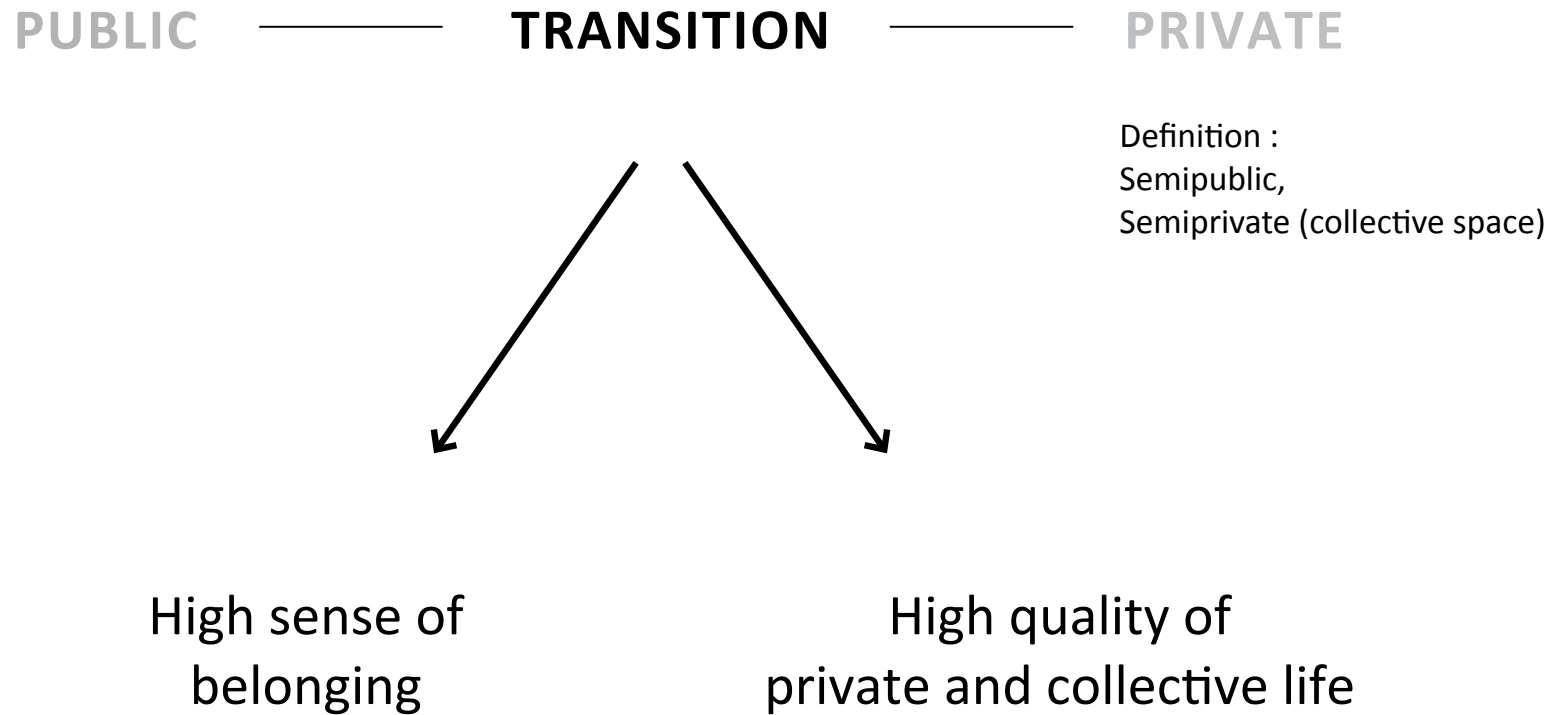
Jan Gehl :

communal spaces... give a greater feeling of security and a stronger **sense of belonging** to the areas outside the private residence

the experience of outdoor spaces as **belonging to** the residential area results in a greater degree of surveillance and collective **responsibility** for the public space and its residences

Hierarchically organized housing area with **private, semiprivate, semipublic, and public spaces**....strengthens natural surveillance, helps the inhabitants know which people **"belong"**

WHAT I WANT TO ACHIEVE WITH MY GRADUATION PROJECT?



transtion

1. *The process or a period of changing from one state or condition to another*

PUBLIC

PRIVATE



PUBLIC

PRIVATE



PUBLIC

PRIVATE



PUBLIC

PRIVATE



PUBLIC



**PUBLIC
COLLECTIVE**



**PRIVATE
COLLECTIVE**



PRIVATE



RESEARCH

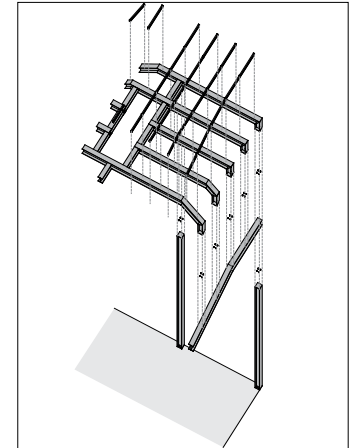
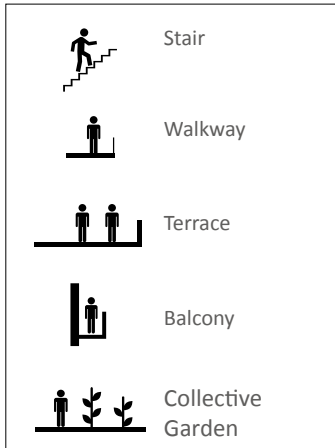
PUBLIC

PUBLIC COLLECTIVE

PRIVATE COLLECTIVE

PRIVATE

BUILDING TECHNOLOGY



RESEARCH

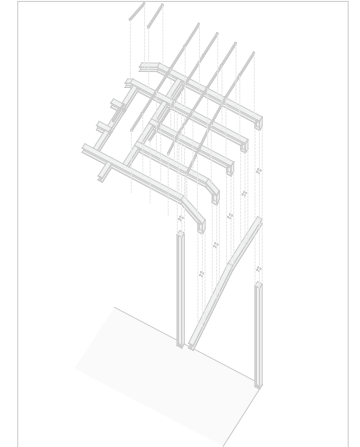
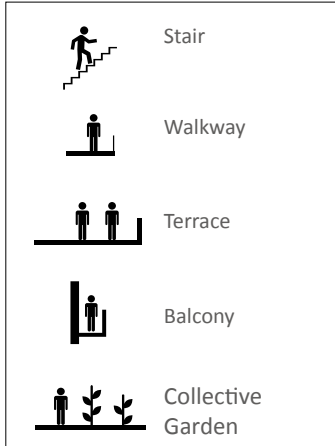
PUBLIC

PUBLIC COLLECTIVE

PRIVATE COLLECTIVE

PRIVATE

BUILDING TECHNOLOGY



| Problem statement



Botania (2002)
by de Architekten Cie.



Parkrand (2007)
by MVRDV

NON-FUNCTIONING COLLECTIVE SPACE



ISOLATION | NO SENSE OF COMMUNITY

| Research question

When do spatial elements enhance the contact between dwellers in collective housing in the city of Amsterdam?

THEORY STUDIES

Various contact forms

Close contact

_contact during lingering / staying
_interaction / long time

Chance contact

_possibility of communicating with neighbors

Passive contact

_ "see and hear" contacts
_ passing by contacts

Contact-making activities

Walking

dimensioning of street
_spatial sequence
_paving materials and street surface condition
_differences in level

Standing

_staying
_zone for staying: edge effect¹

Sitting

_orientation and view
_sitting landscape

Elements



Stair



Walkway



Terrace



Balcony



Collective
Garden



Jan Gehl

LIFE BETWEEN BUILDINGS

CASE STUDIES

| Contact within building



Weespersstraat Student Housing (1959)
-Herman Hertzberger

| Contact between semi-public and private



Haarlemmer Houttuinen (1982)
-Herman Hertzberger

| Contact between building blocks



GWL Terrein (1998)
-KCAP,DKV, Neutelings Riedijk, Meyer & Van Schooten Atelier
Zeinstra, van der Pol



Lootsbuurt (2007)
-ANA architecten



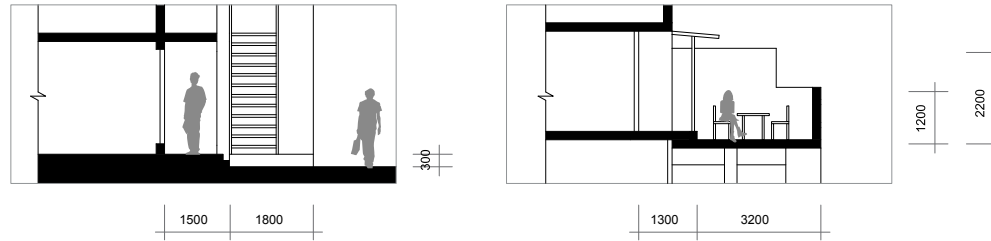
Pentagon (1983)
-Theo Bosch & Aldo van Eyck



De Stadstuinen (2008)
-Dp6 architectuurstudio

CONCLUSION

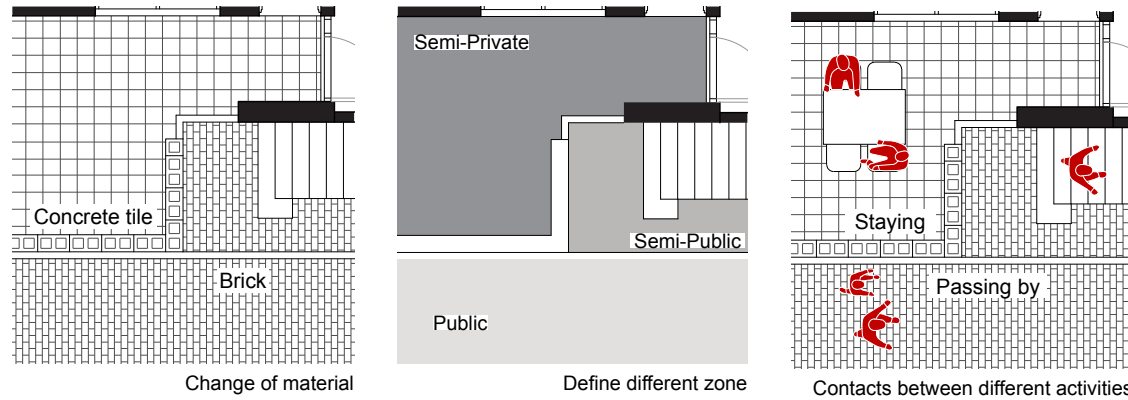
_Dimension



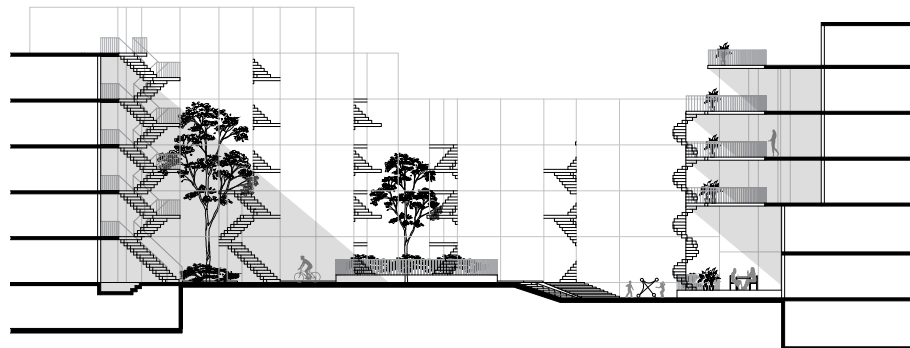
Dimension for standing | walking

Dimension for sitting

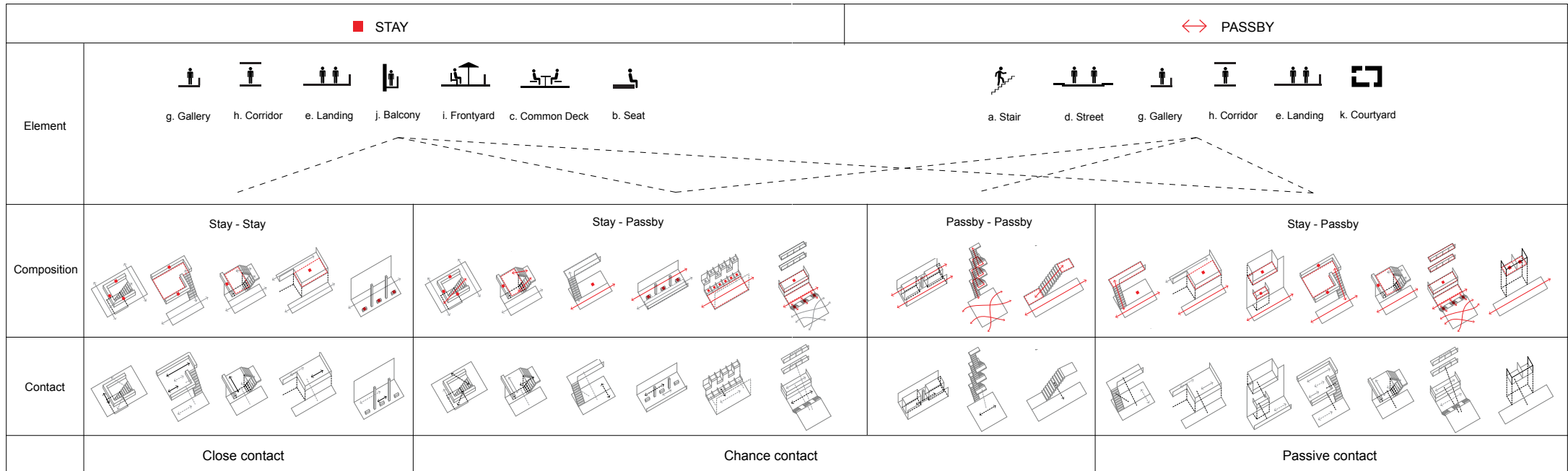
_Material



_Atmosphere



CONCLUSION_Composition of spatial elements



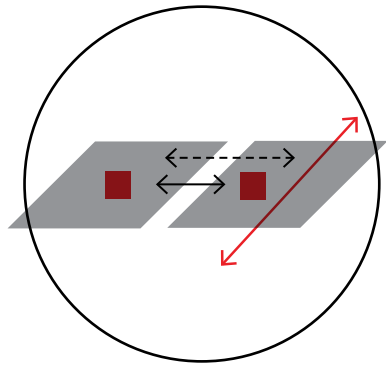
CONCLUSION

*Contact

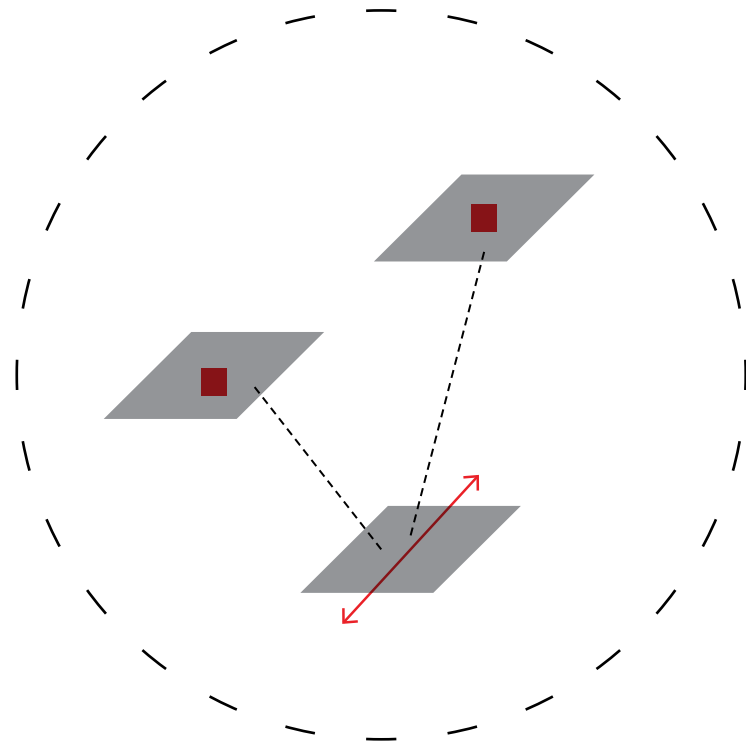
- ↔ Close contact
- ↔--- Chance contact
- Passive contact

*Activity

- Stay
- Stay / Pass by
- ↔ Pass by



+



HORIZONTAL
composition of elements

- Close / Chance contacts
- Narrow range of space

VERTICAL
composition of elements

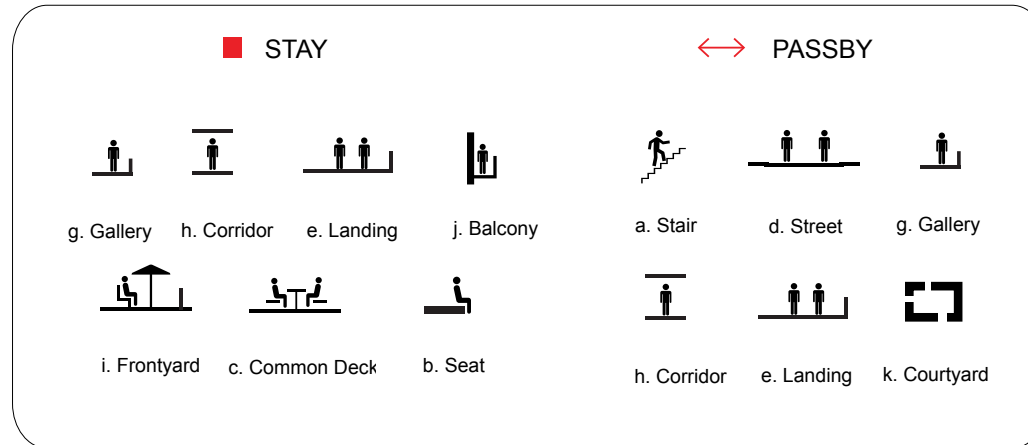
- Passive contacts
- Wide range of space

PUBLIC

TRANSITION

PRIVATE

contact making elements



URBAN

RESEARCH






PUBLIC

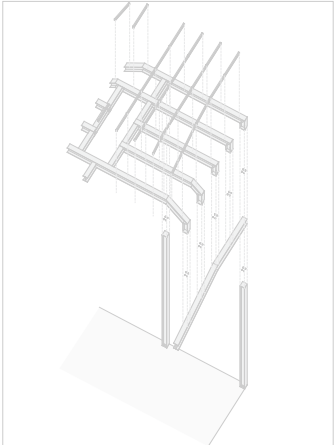
PUBLIC COLLECTIVE

PRIVATE COLLECTIVE

PRIVATE

BUILDING TECHNOLOGY

-  Stair
-  Walkway
-  Terrace
-  Balcony
-  Collective Garden



URBAN CONCEPT_TRANSITION

AMSTERDAM BLOCK TYPOLOGY



PUBLIC STREET

+ TRANSITION



PUBLIC STREET

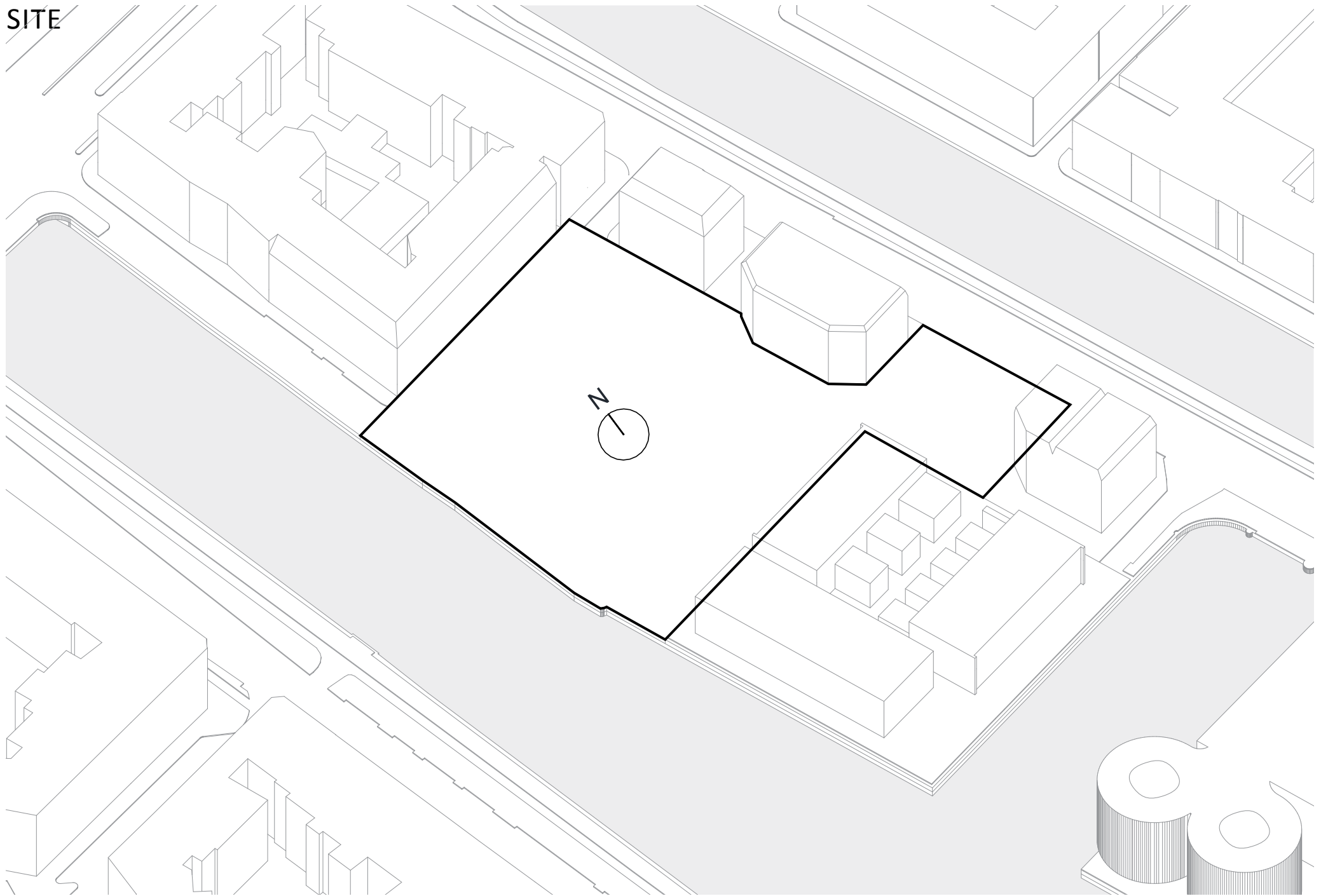
SEMI PUBLIC STREET

SEMI PRIVATE SPACE

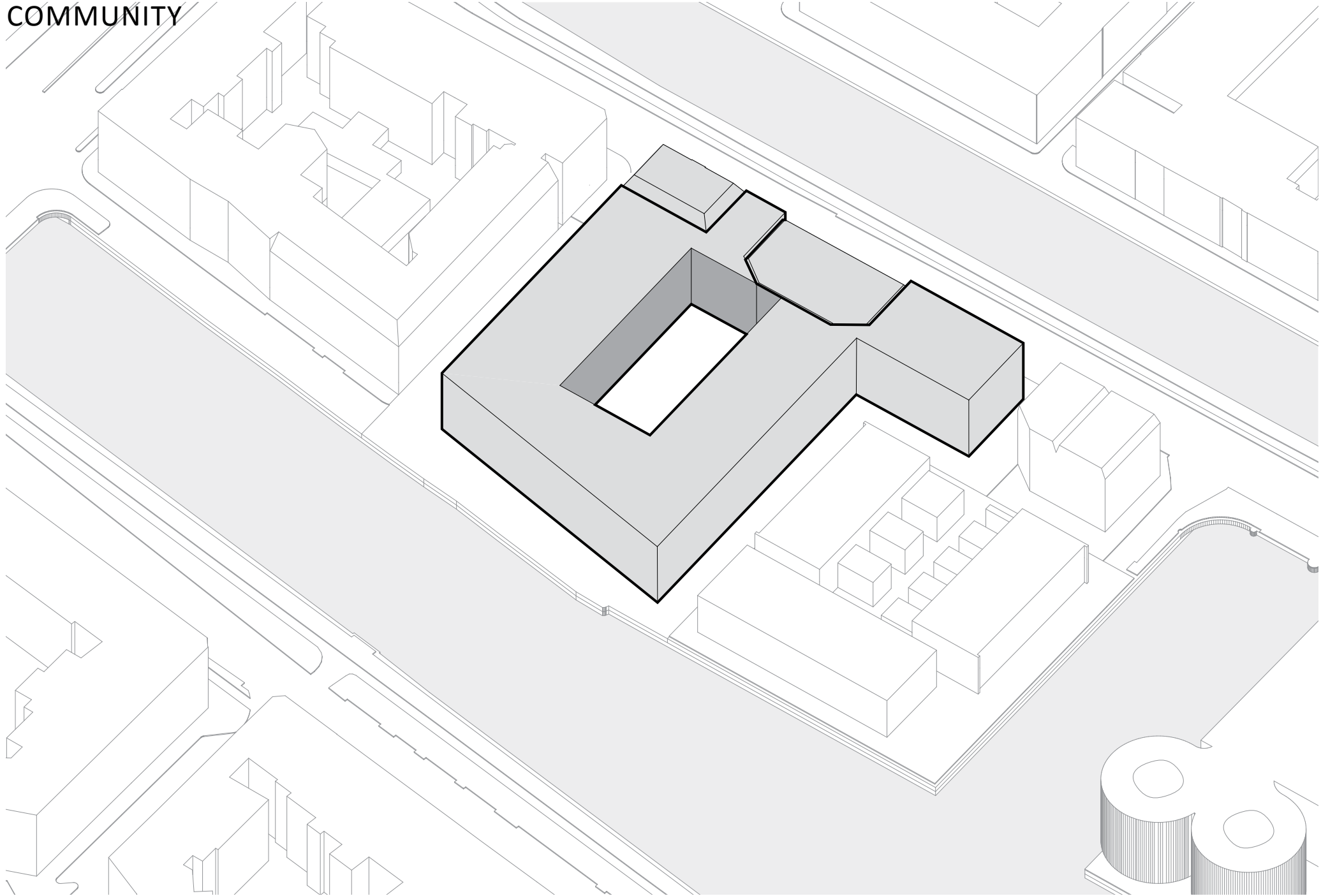
PRIVATE HOUSES



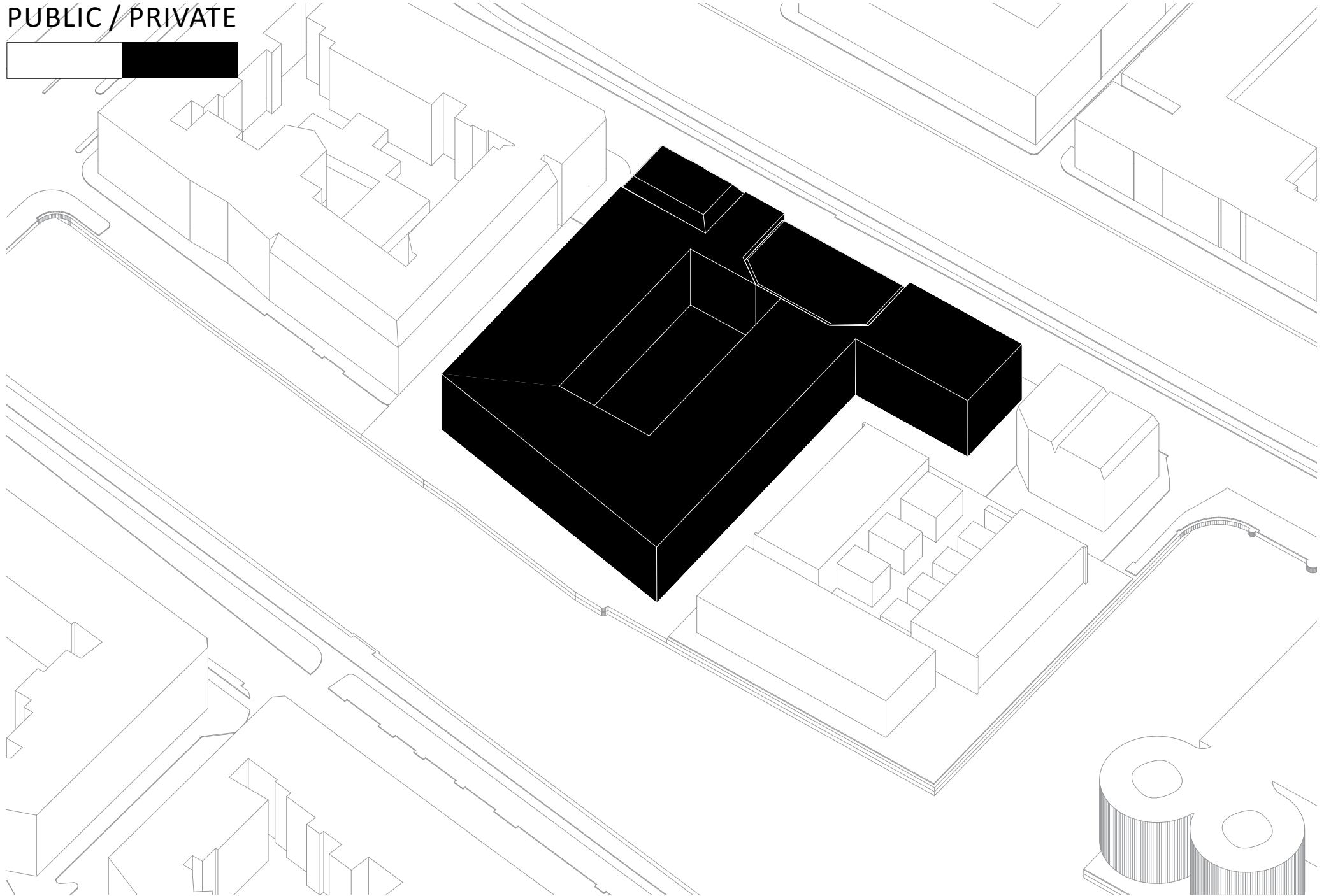
SITE



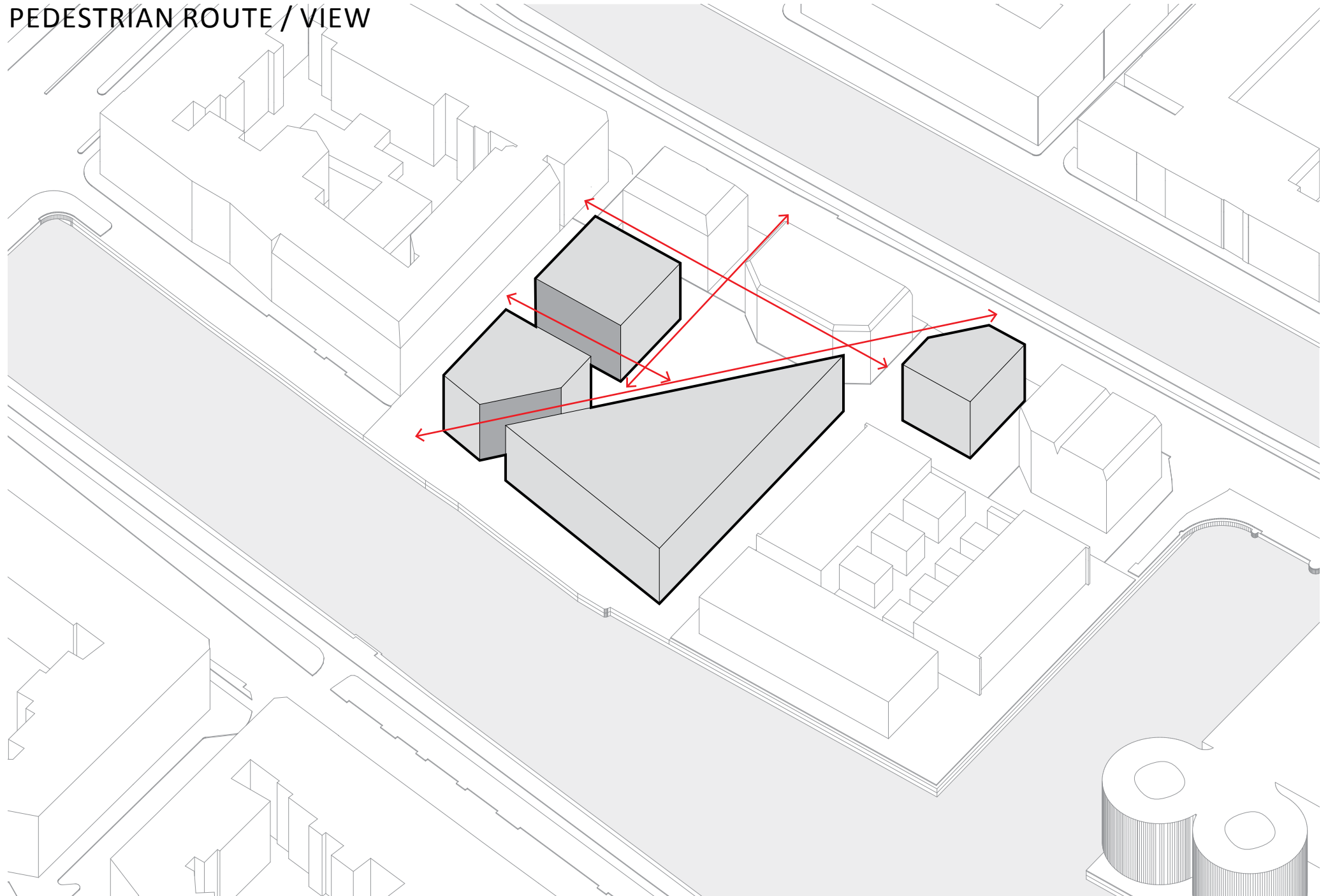
COMMUNITY



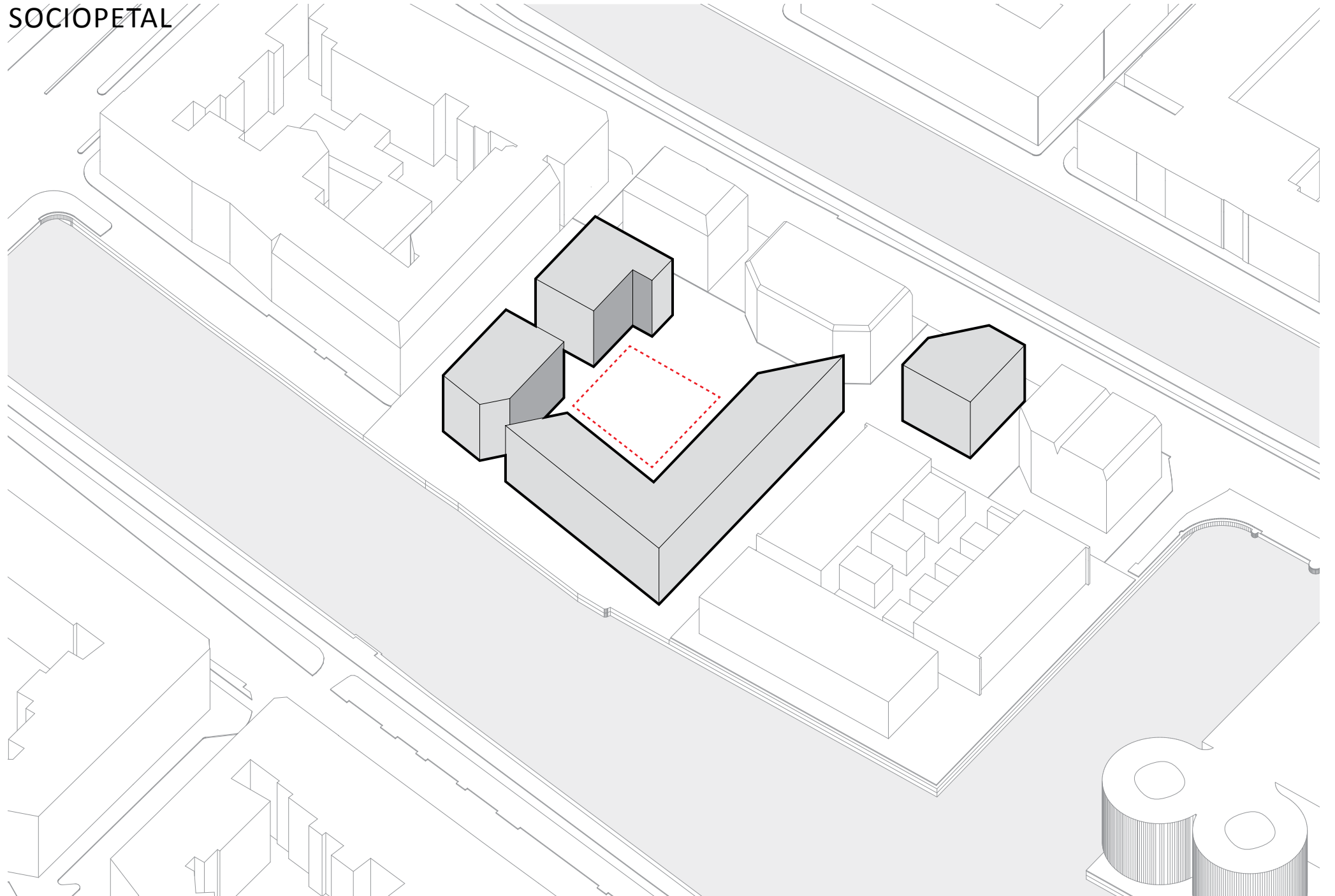
PUBLIC / PRIVATE



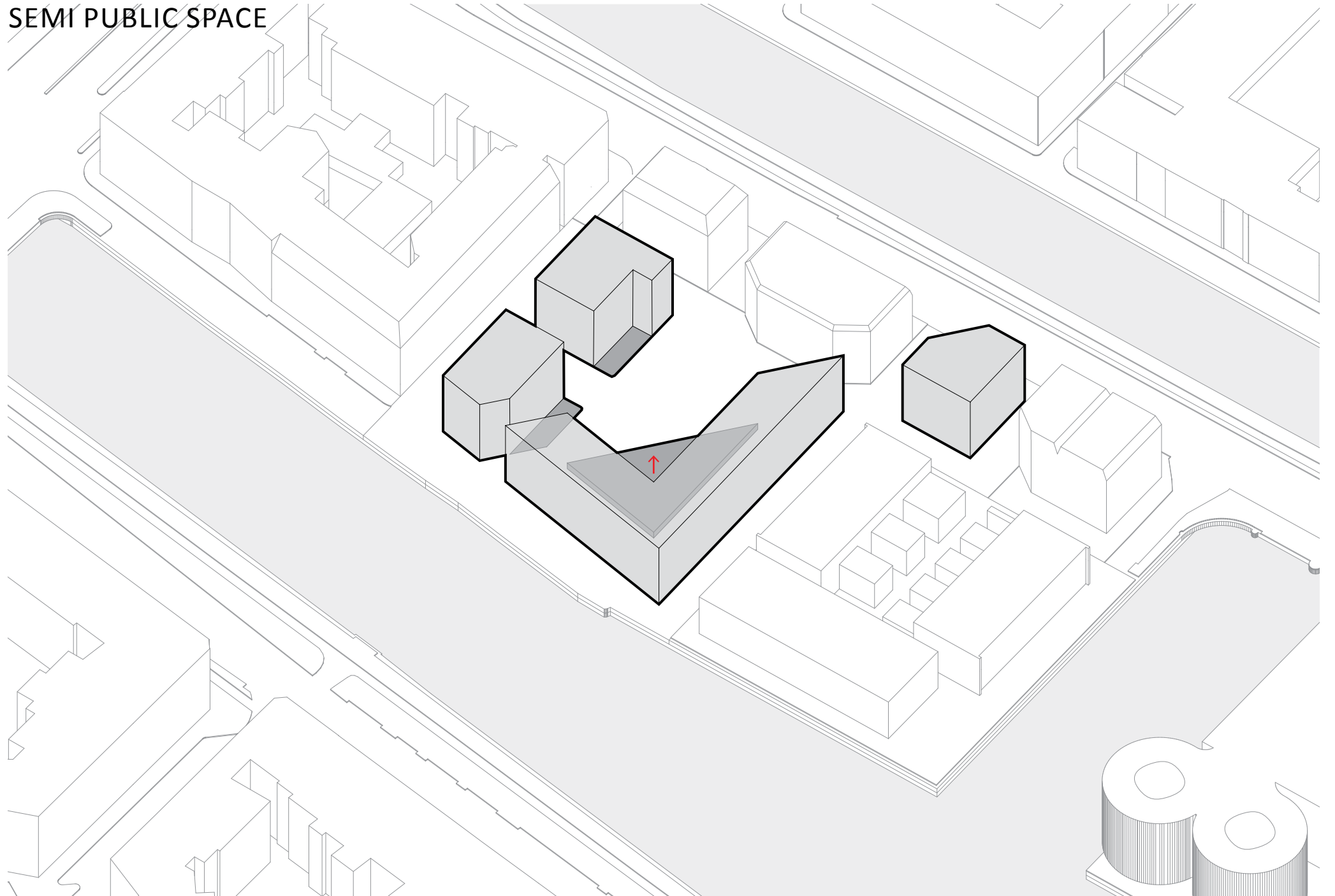
PEDESTRIAN ROUTE / VIEW



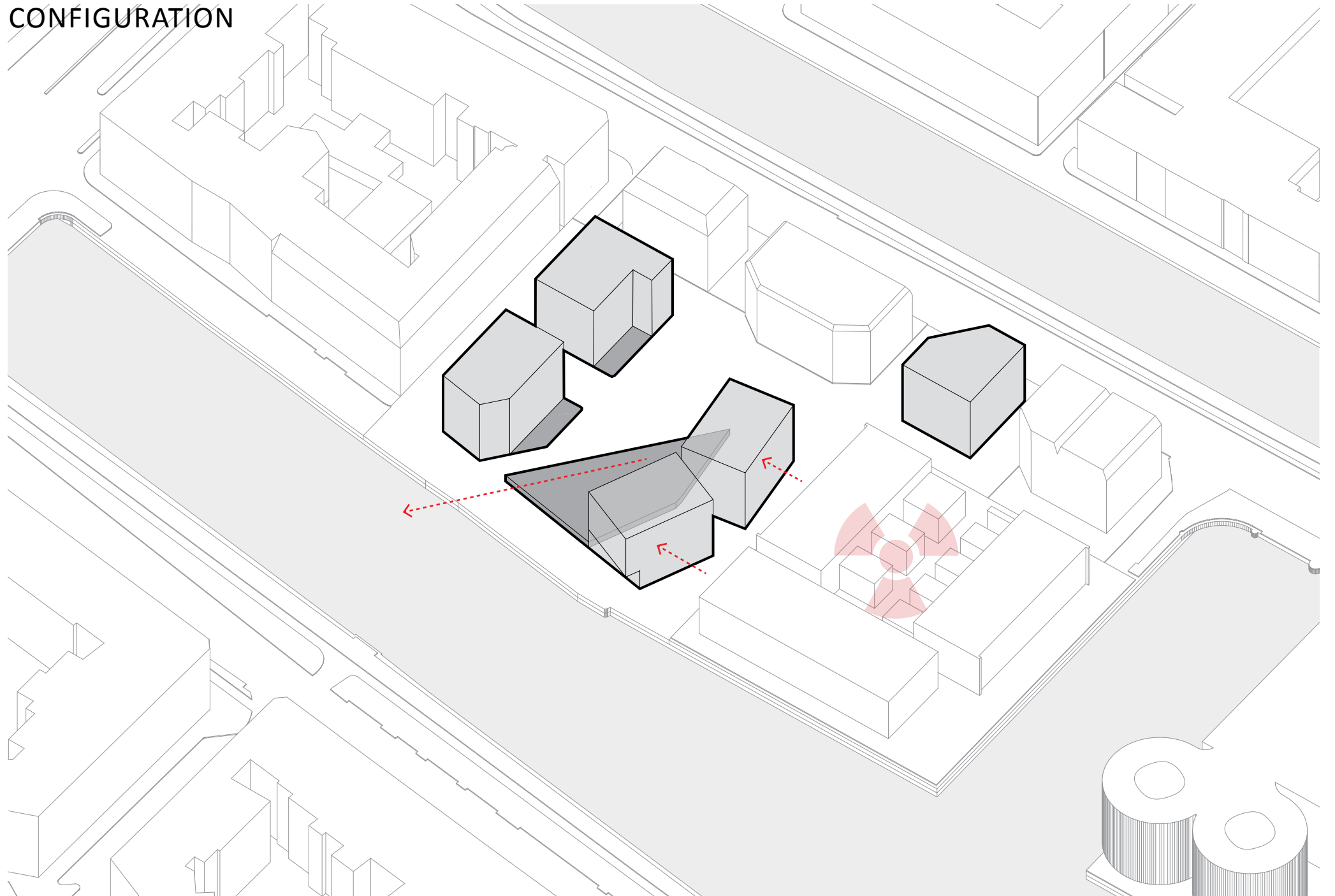
SOCIOPETAL



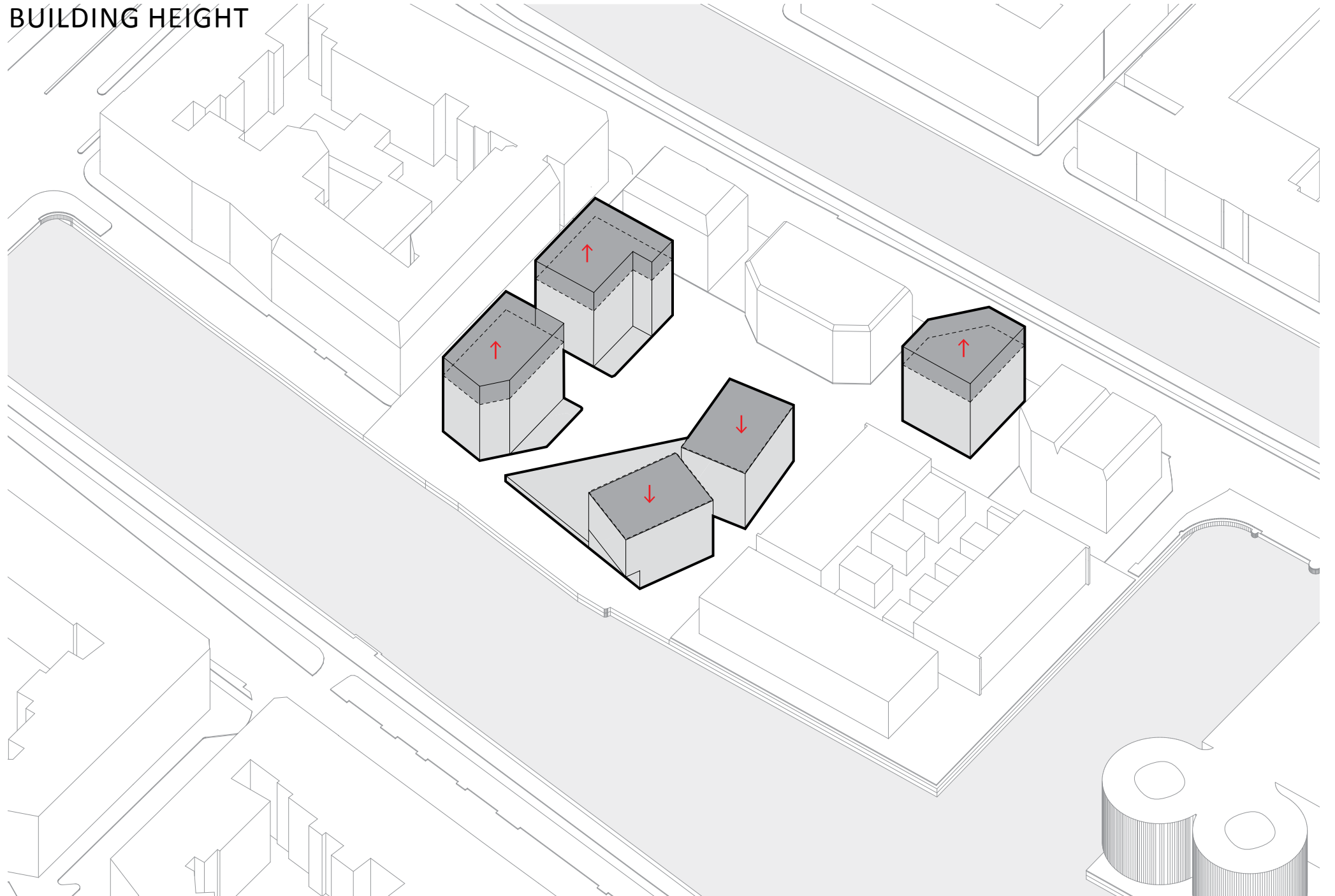
SEMI PUBLIC SPACE



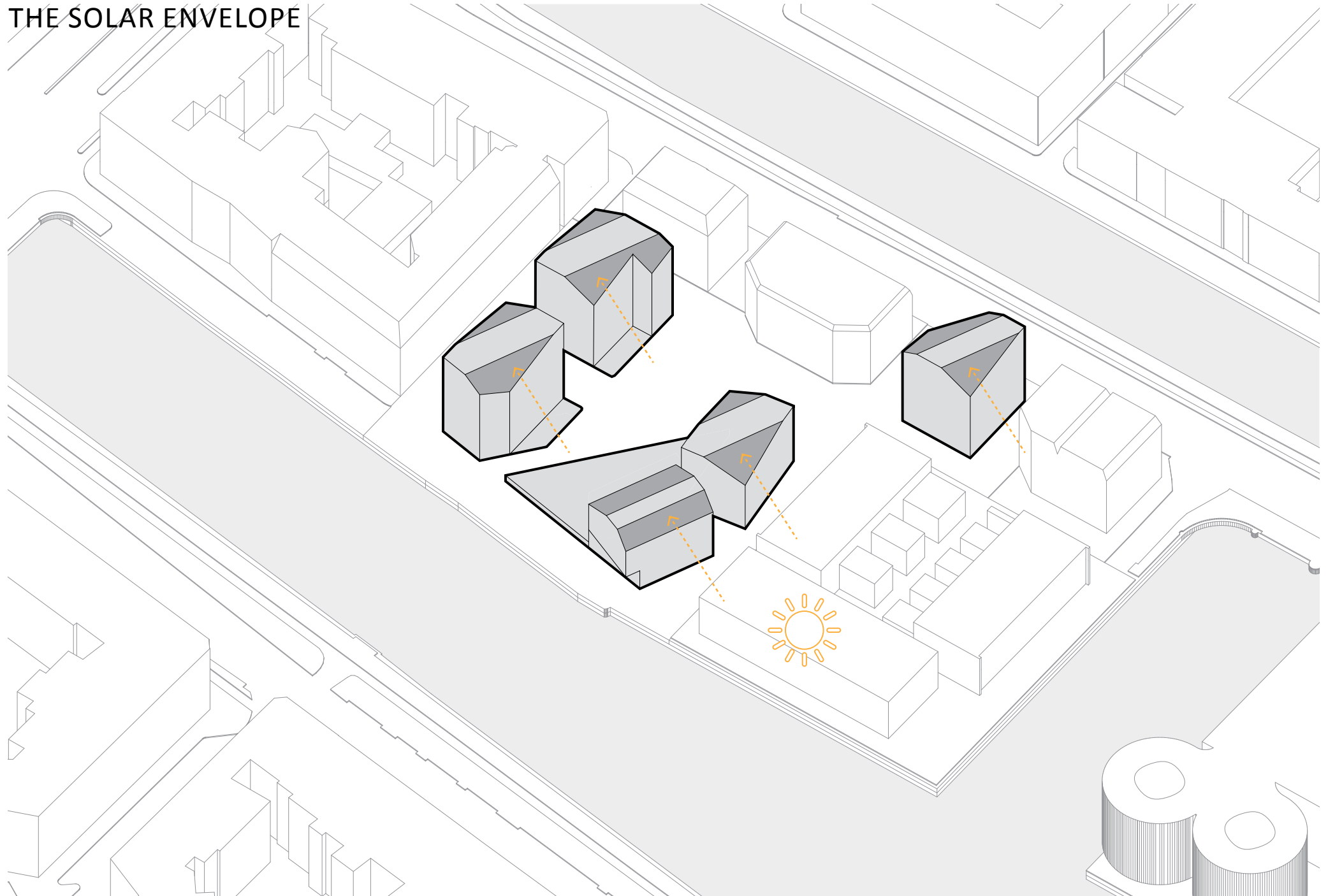
CONFIGURATION



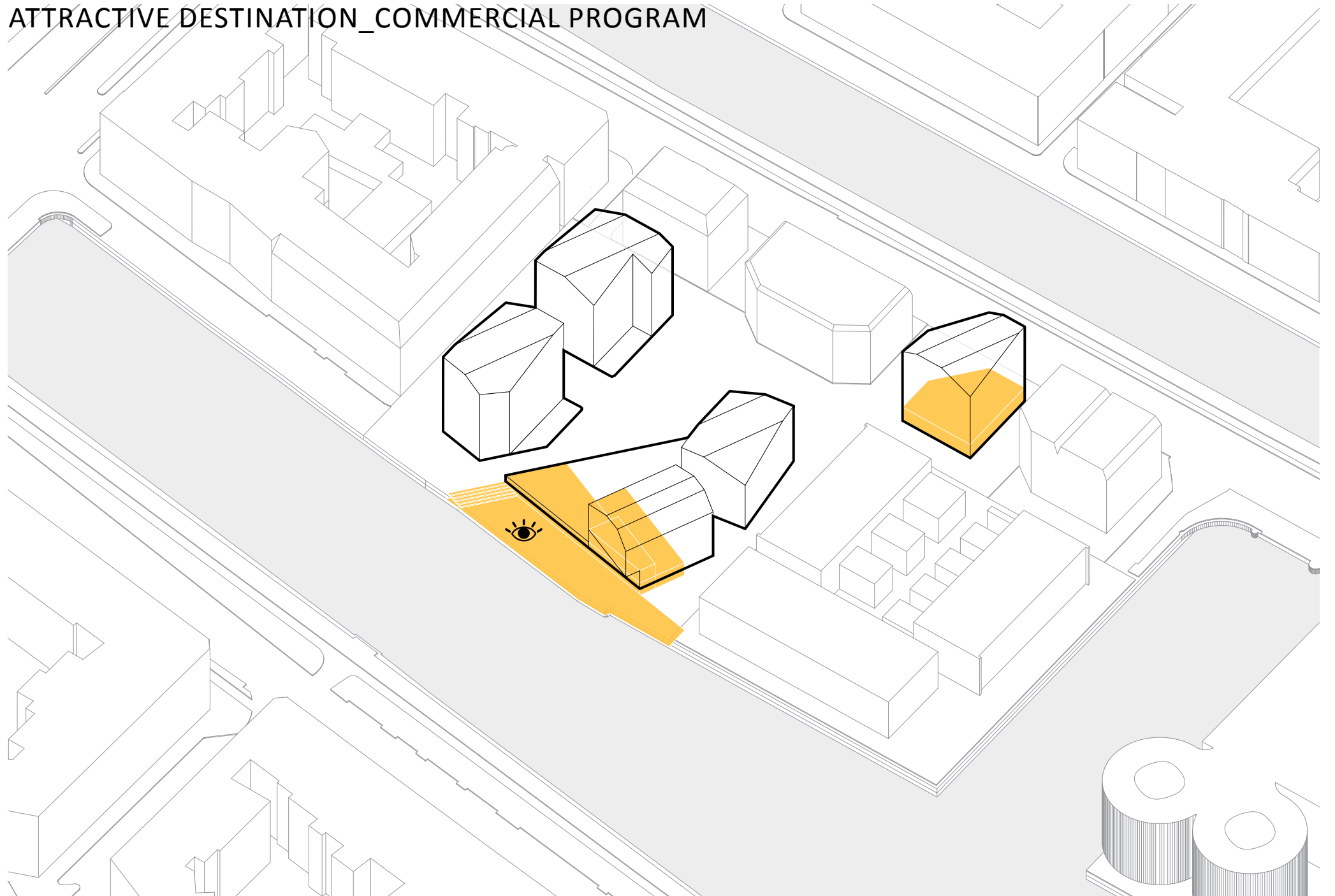
BUILDING HEIGHT



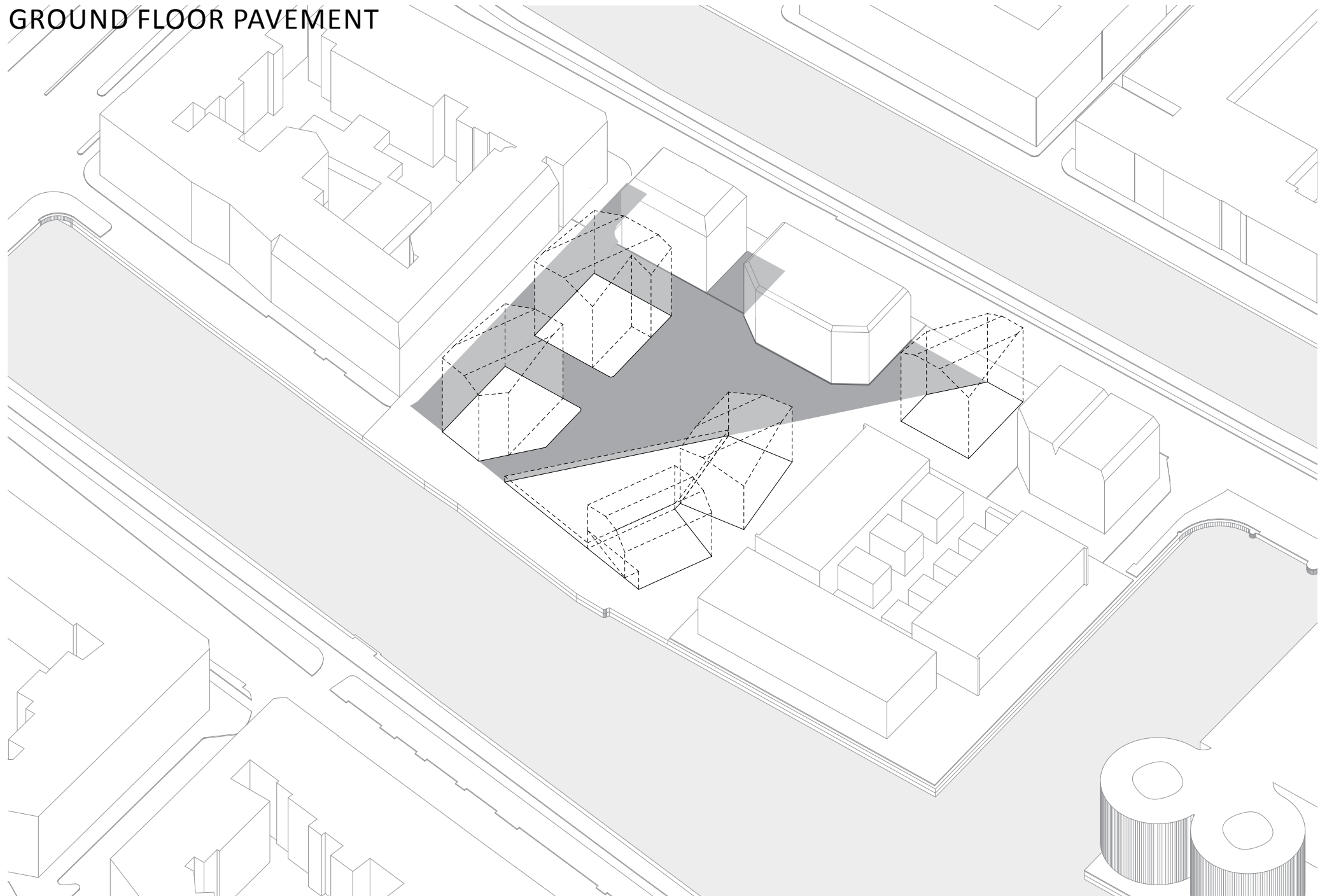
THE SOLAR ENVELOPE



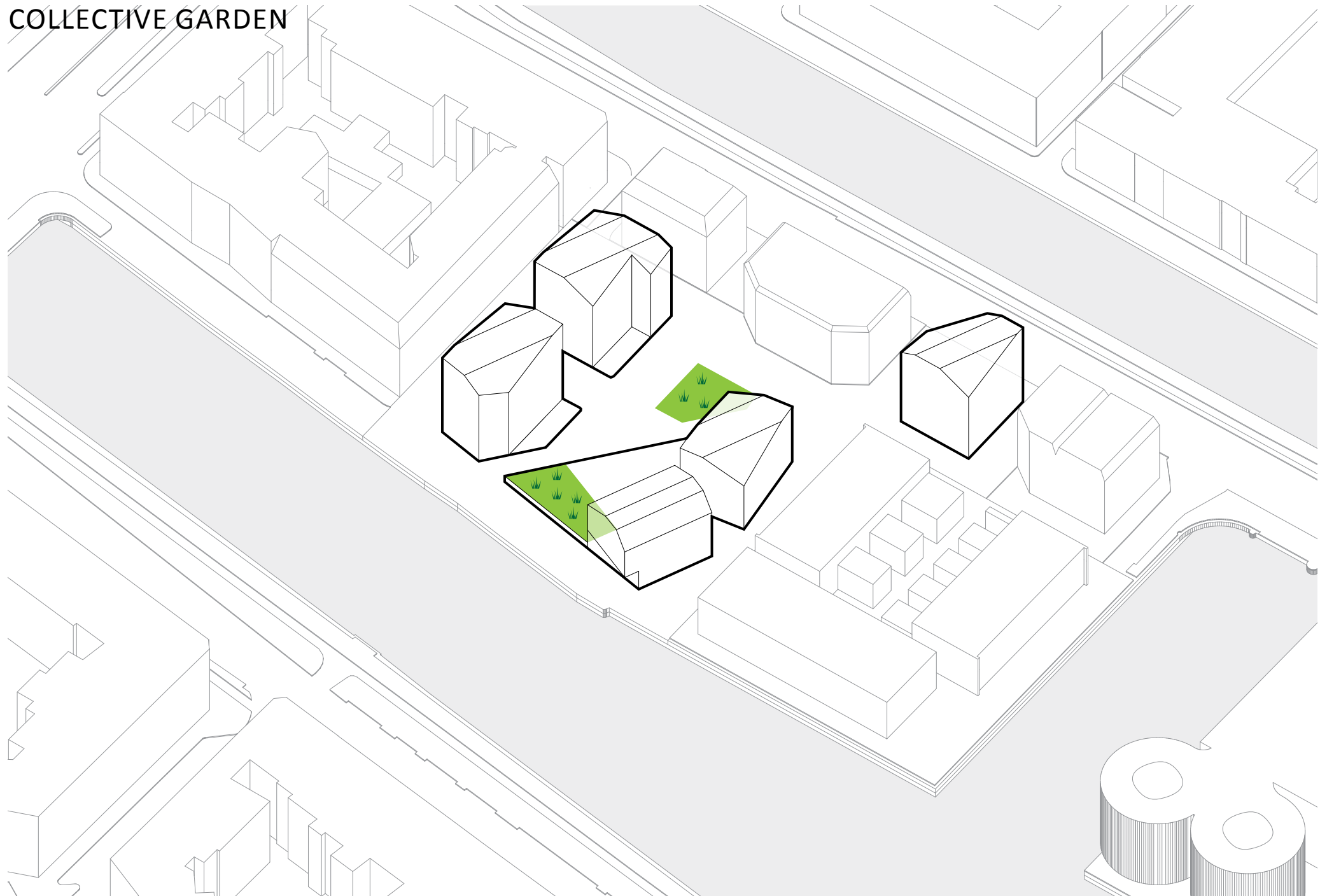
ATTRACTIVE DESTINATION_COMMERCIAL PROGRAM



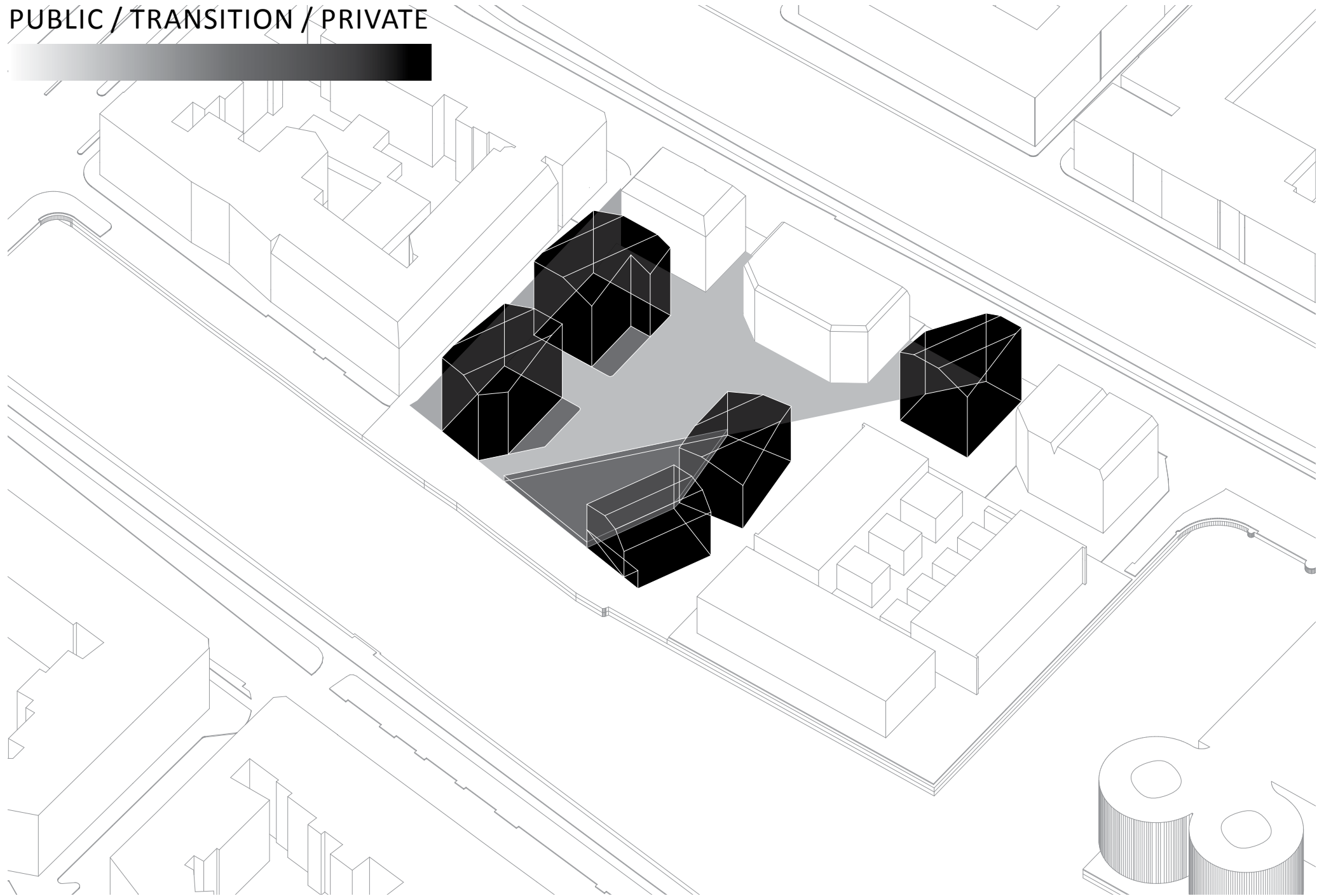
GROUND FLOOR PAVEMENT



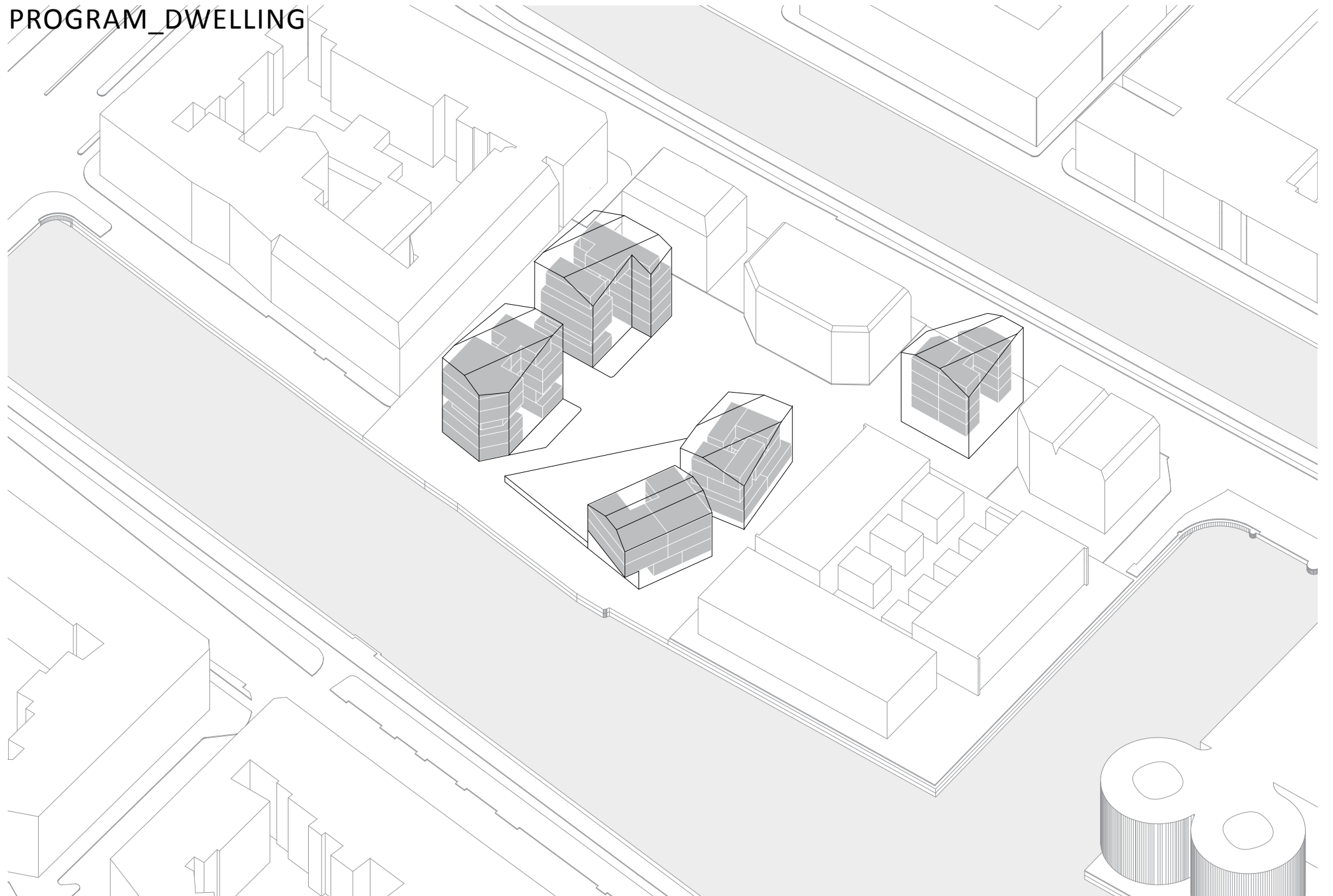
COLLECTIVE GARDEN



PUBLIC / TRANSITION / PRIVATE

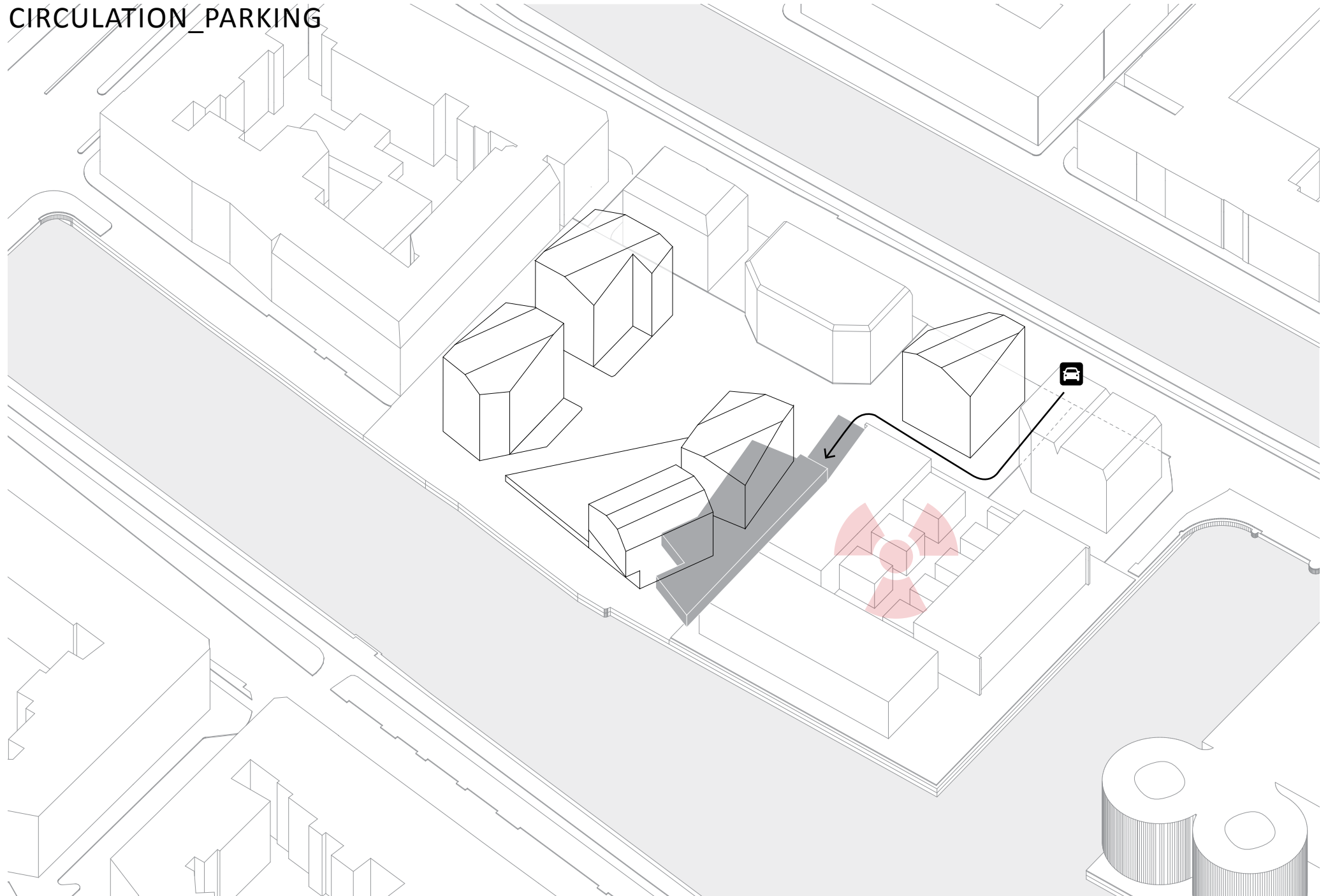


PROGRAM_DWELLING

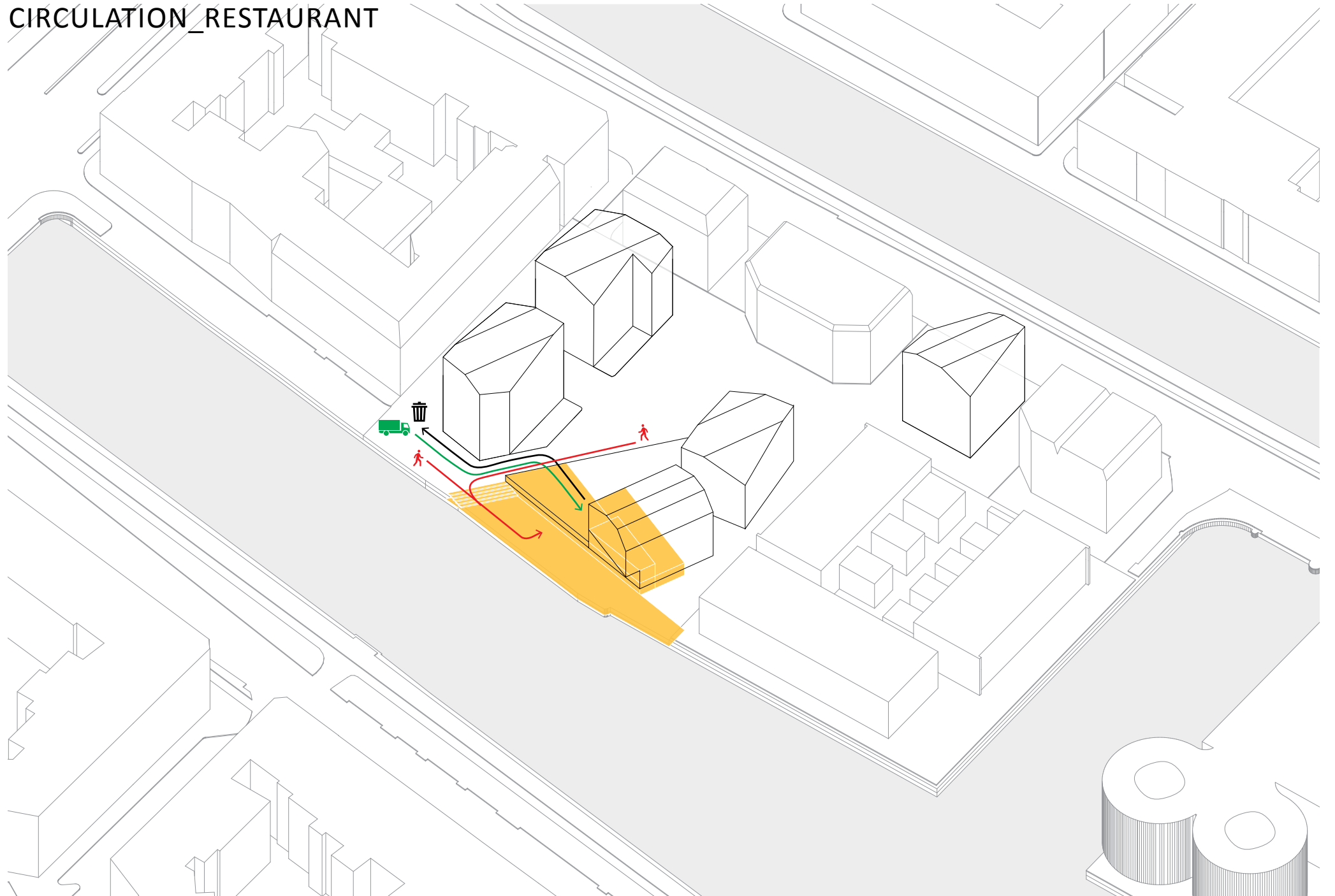


CIRCULATION SYSTEM

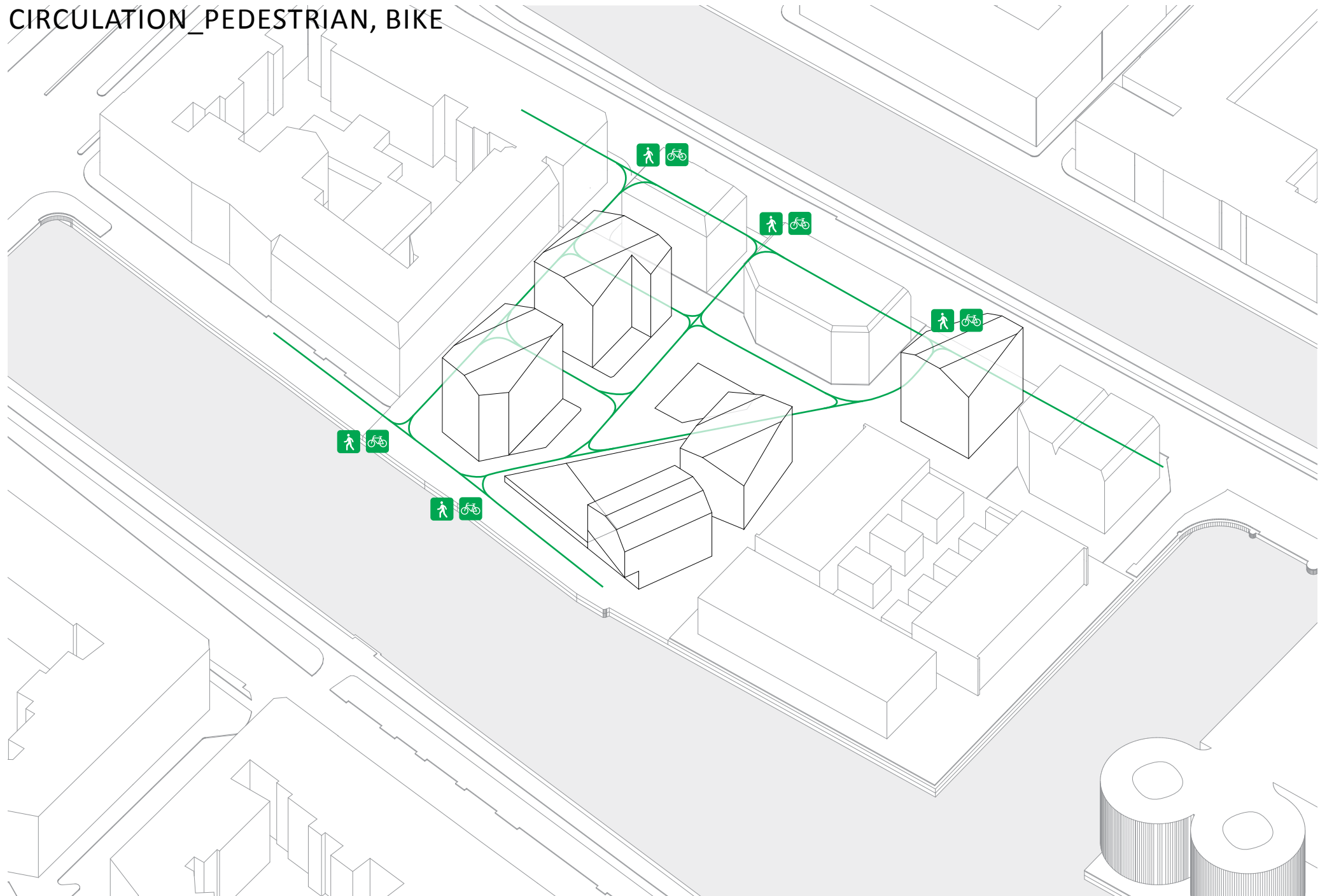
CIRCULATION_PARKING



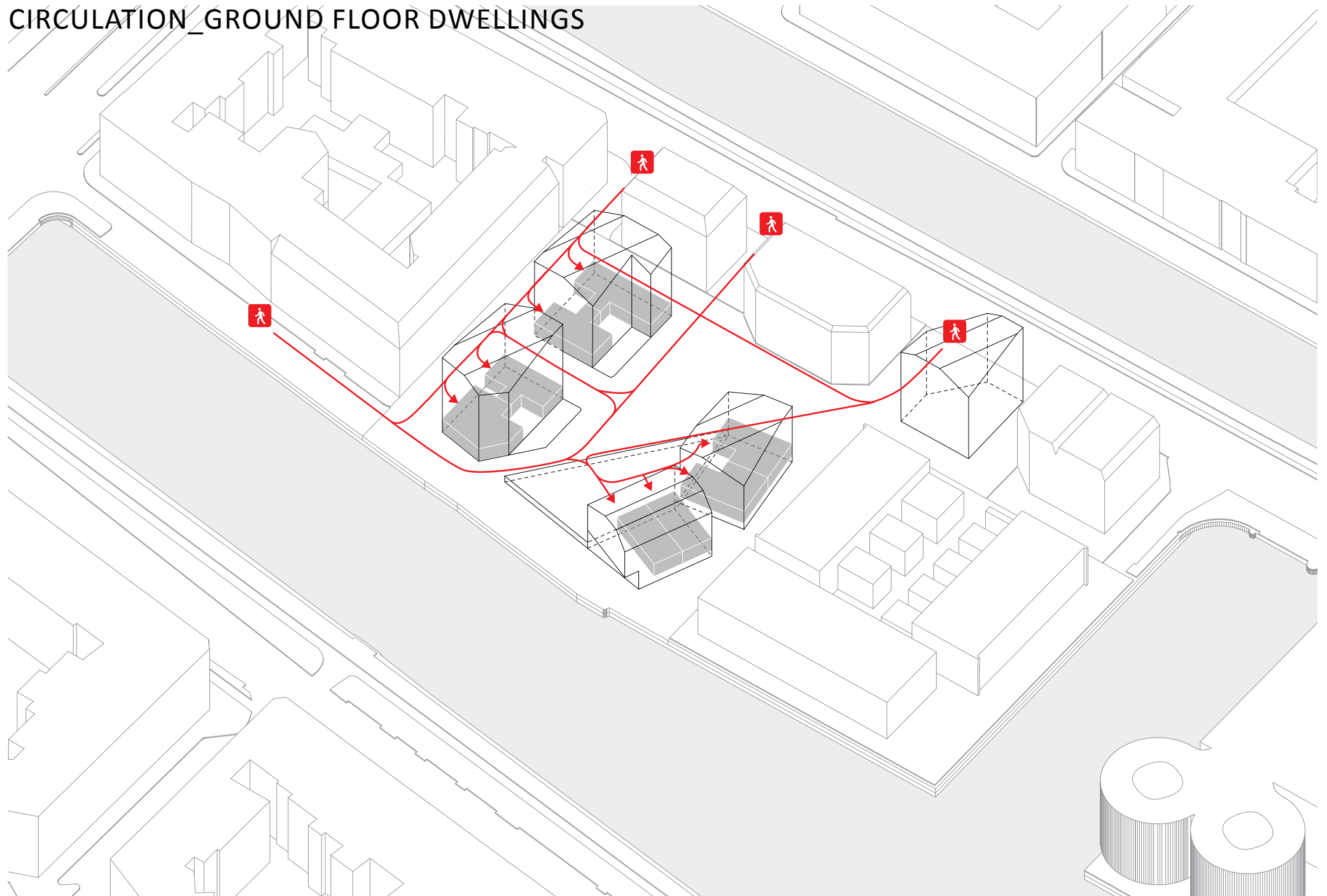
CIRCULATION_RESTAURANT



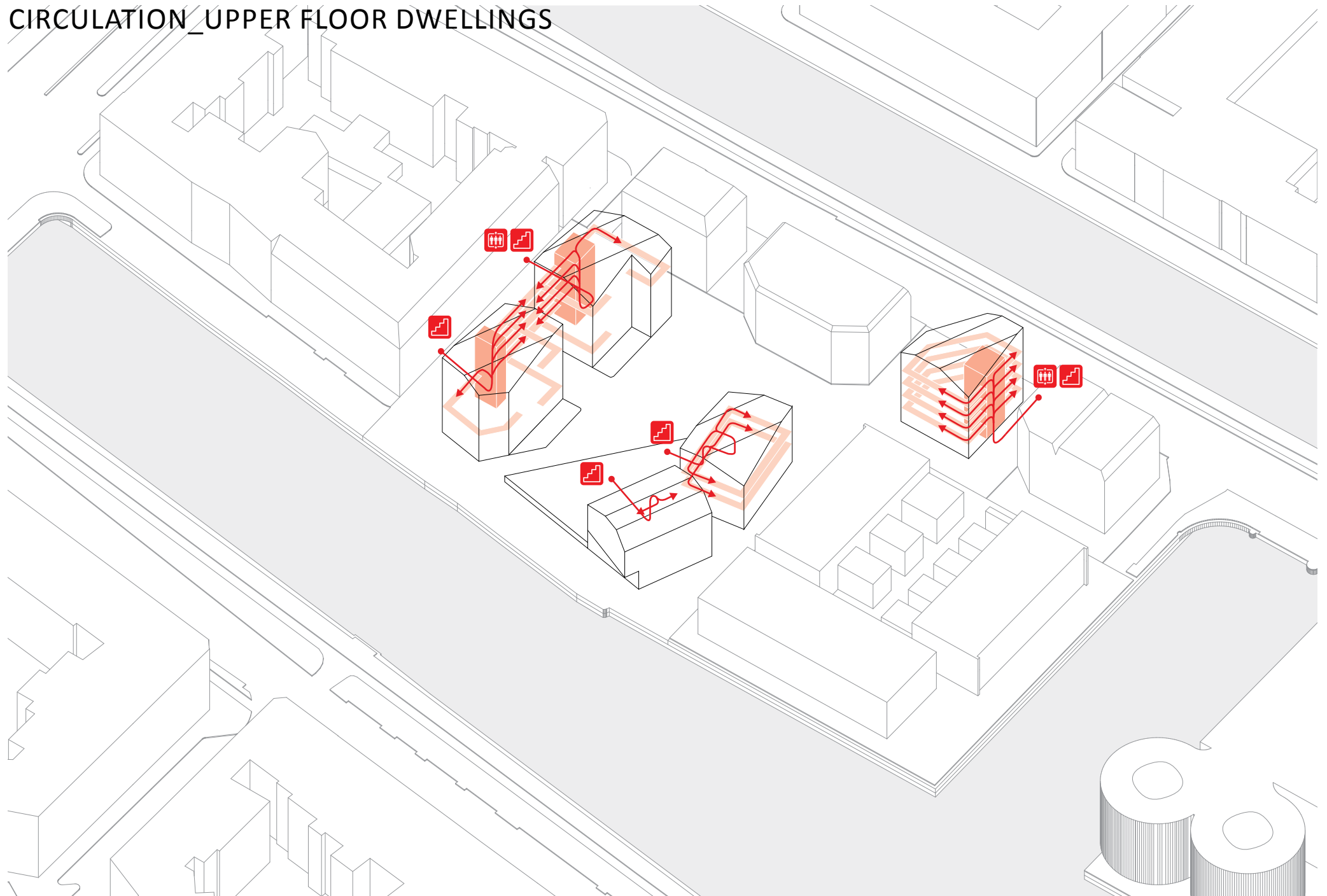
CIRCULATION_PEDESTRIAN, BIKE




CIRCULATION_GROUND FLOOR DWELLINGS








CIRCULATION_UPPER FLOOR DWELLINGS





URBAN

RESEARCH

-  Stair
-  Walkway
-  Terrace
-  Balcony
-  Collective Garden

PUBLIC



PUBLIC COLLECTIVE



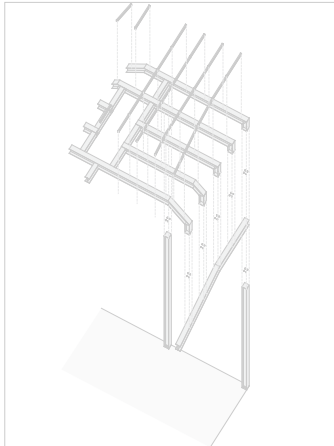
PRIVATE COLLECTIVE



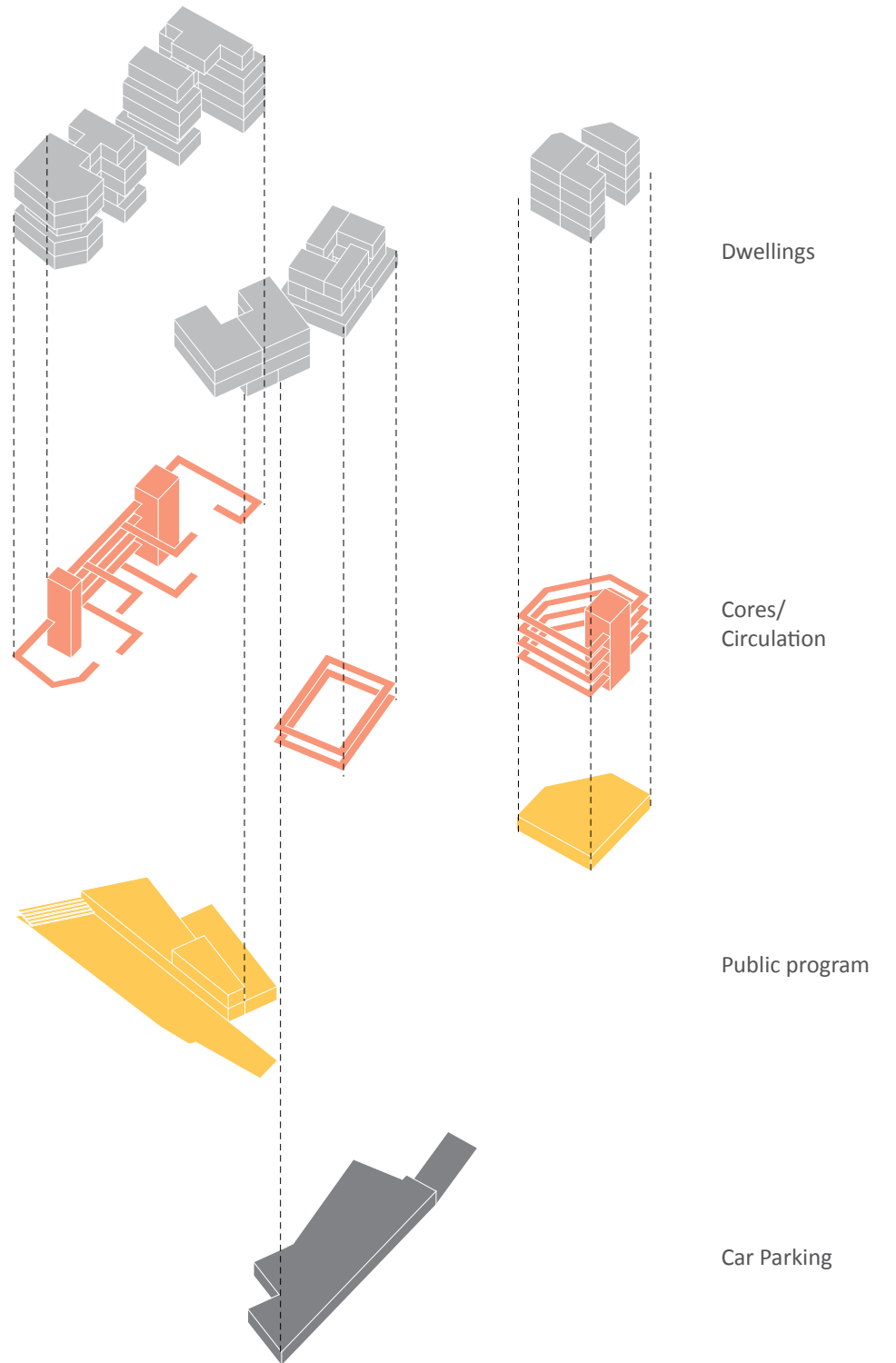
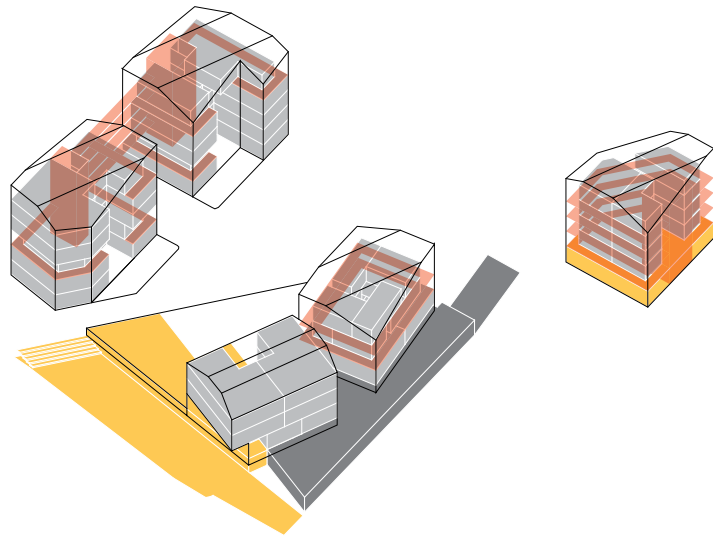
PRIVATE



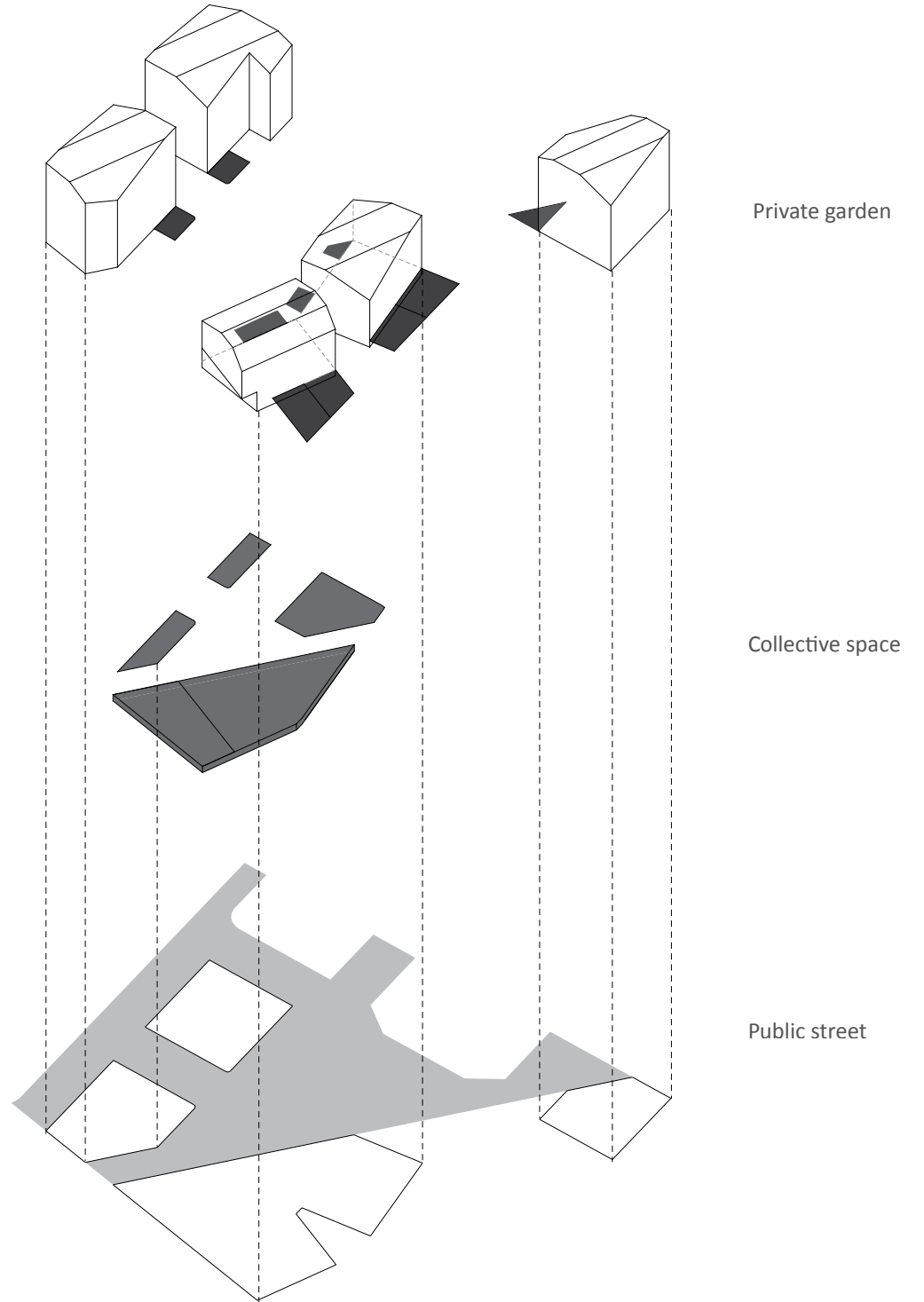
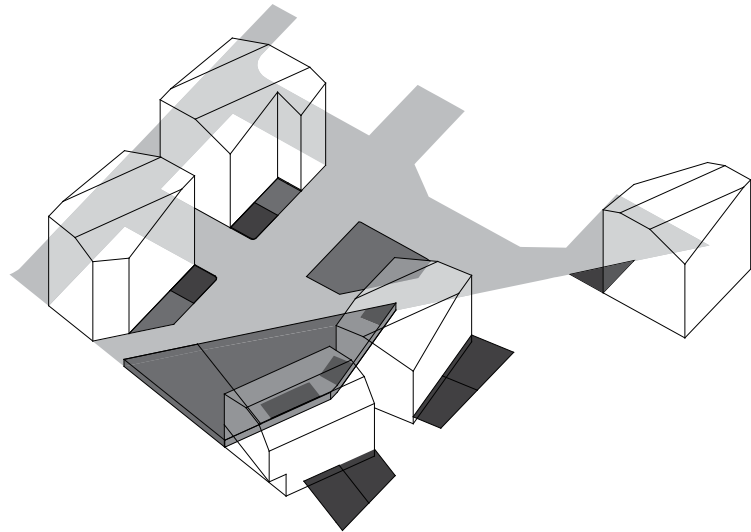
BUILDING TECHNOLOGY



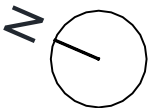
BUILDING PROGRAM



GROUND FLOOR TRANSITION



BASEMENT FLOOR PLAN







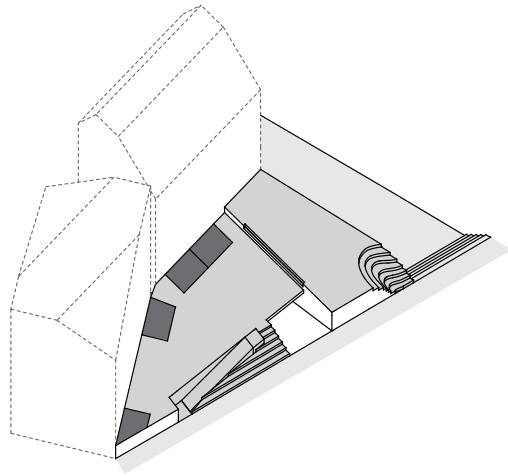


GROUND FLOOR PLAN

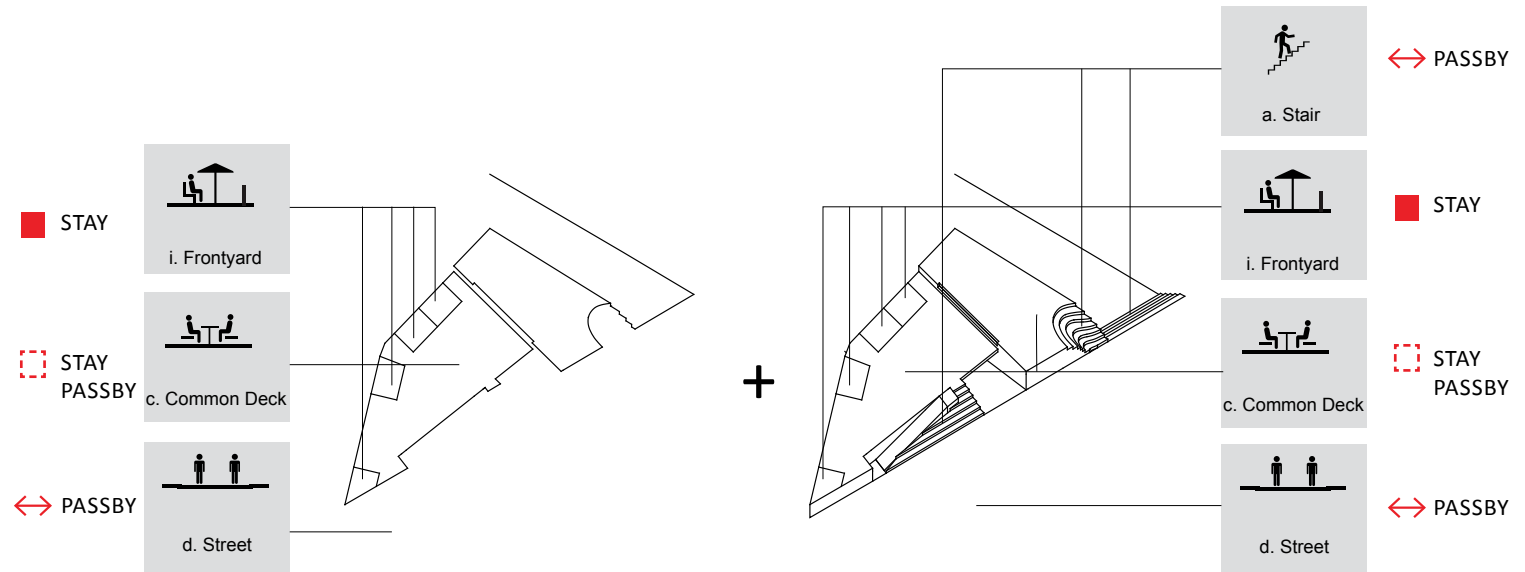




Elements, Composition, Activity, Contact THEME RESEARCH



Transitional space
in the center



HORIZONTAL
composition of elements

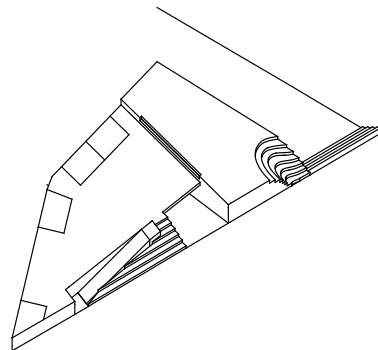
VERTICAL
composition of elements

*Activity

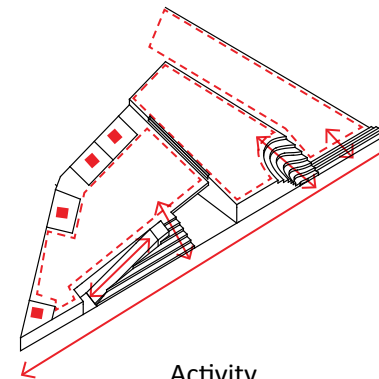
- Stay (solid red square)
- Stay / Pass by (dashed red square)
- Pass by (red double-headed arrow)

*Contact

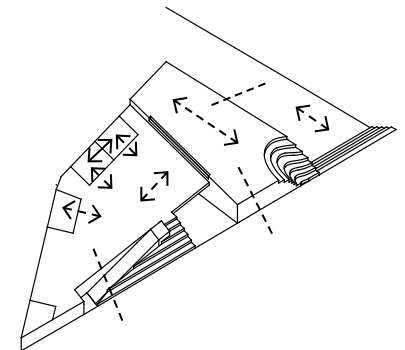
- Close contact (solid black double-headed arrow)
- Chance contact (dashed black double-headed arrow)
- Passive contact (dotted black double-headed arrow)



Composition



Activity



Contact







DWELLING

RESEARCH

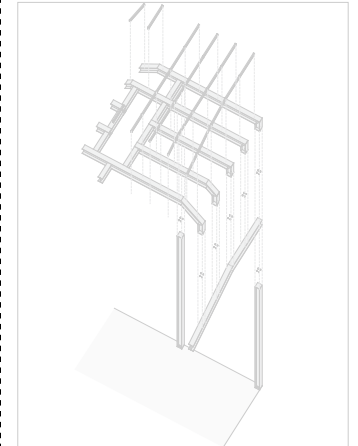

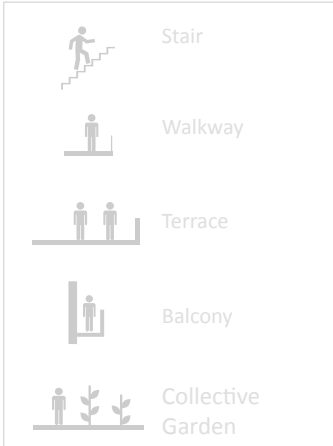
PUBLIC

PUBLIC COLLECTIVE

PRIVATE COLLECTIVE


PRIVATE

BUILDING TECHNOLOGY




DWELLING CONCEPT_TRANSITION

AMSTERDAM DWELLING TYPOLOGY



PUBLIC STREET

+ TRANSITION
→
Semipublic,
Semiprivate

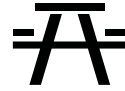


HOUSING REQUIREMENTS



Single

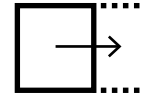
45 m² - 80 m²



Collective space



Bike parking



Flexible space



Cheap



Family

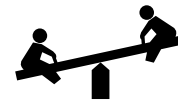
100 m² - 120 m²



Garden



Car parking



Play ground



Safety zone



Elderly


45 m² - 80 m²



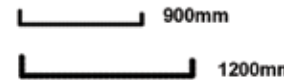
Ground floor dwelling for easy access



Network



Disable ramp
H:L = 1:15



Ideal transitional space width




Lift Access



Hand rail requirements
900mm - 1000m m

DWELLING CONCEPT_TRANSITION

AMSTERDAM DWELLING TYPOLOGY



PUBLIC STREET

+ TRANSITION



Semipublic,
Semiprivate



Single



Elderly



Family

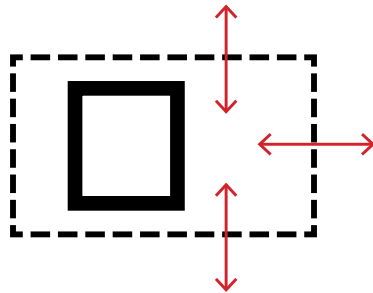


DWELLING CONCEPT_TRANSITION

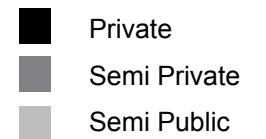



Single

Spatial
Organization



Privacy

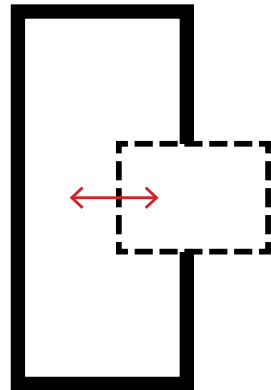


DWELLING CONCEPT_TRANSITION






Elderly

Spatial
Organization



Privacy




-  Private
-  Semi Private
-  Semi Public

DWELLING CONCEPT_TRANSITION






Family

Spatial
Organization



Privacy



-  Private
-  Semi Private
-  Semi Public


DWELLING CONCEPT_TRANSITION



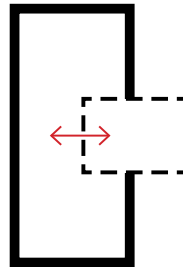
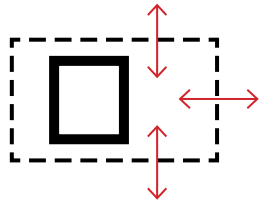
Single



Elderly



Family






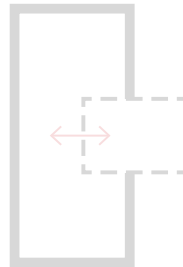
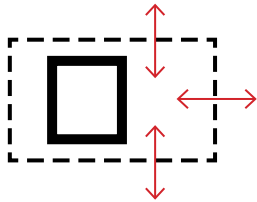
Single



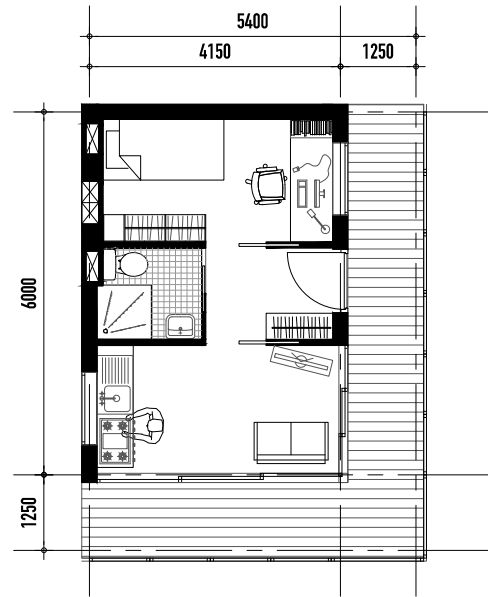
Elderly




Family



DWELLING TYPOLOGY_SINGLE

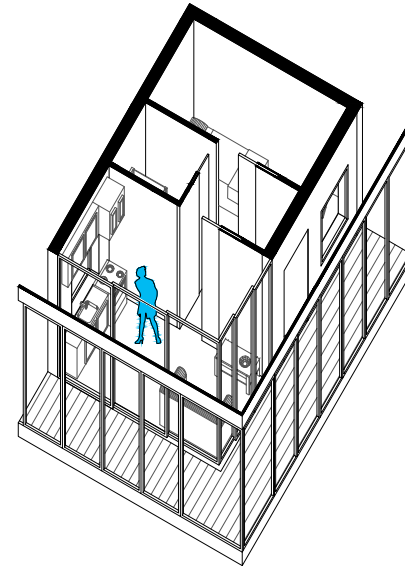
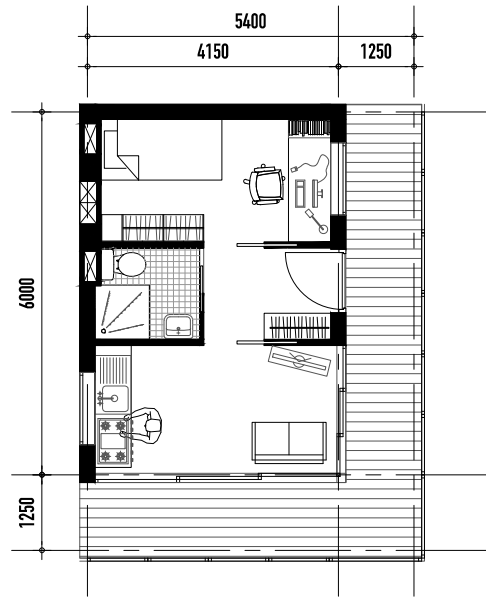


24.9 m²



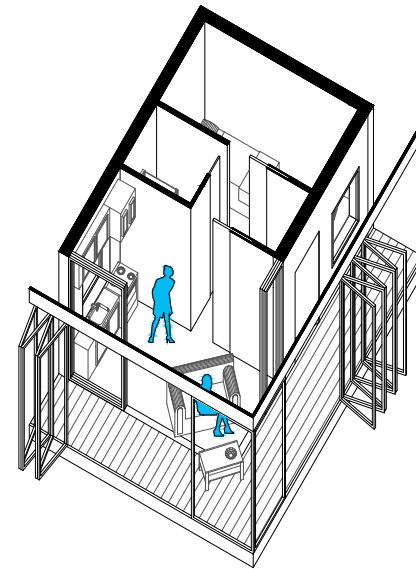
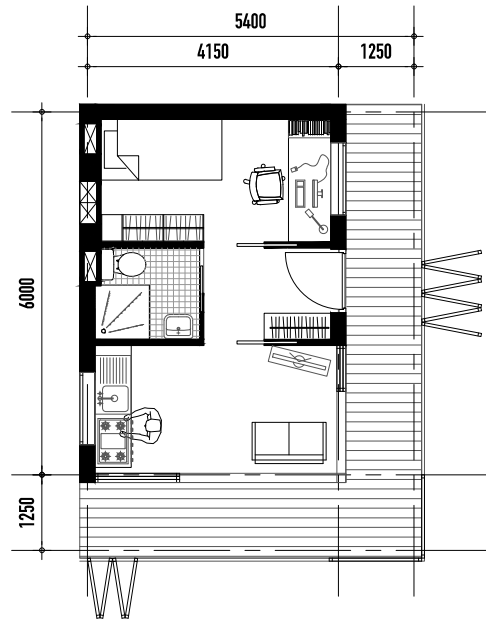
■ Private ■ Semi Private ■ Semi Public

DWELLING TYPOLOGY_SINGLE_CLOSED



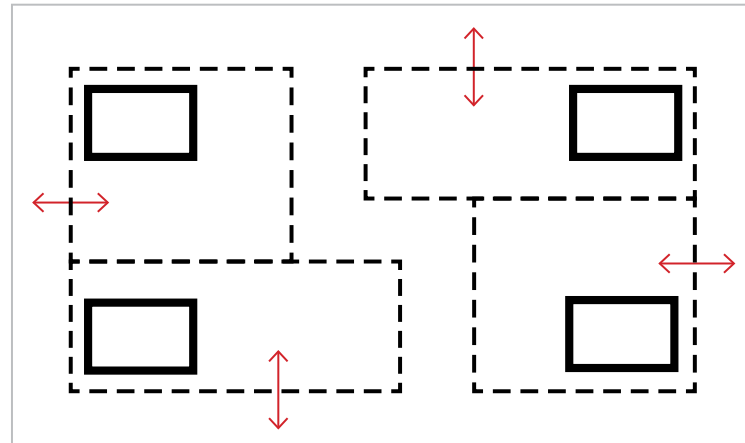
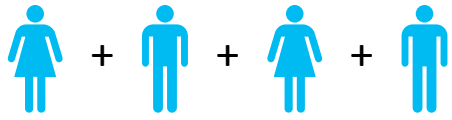
Closed

DWELLING TYPOLOGY_SINGLE_OPEN

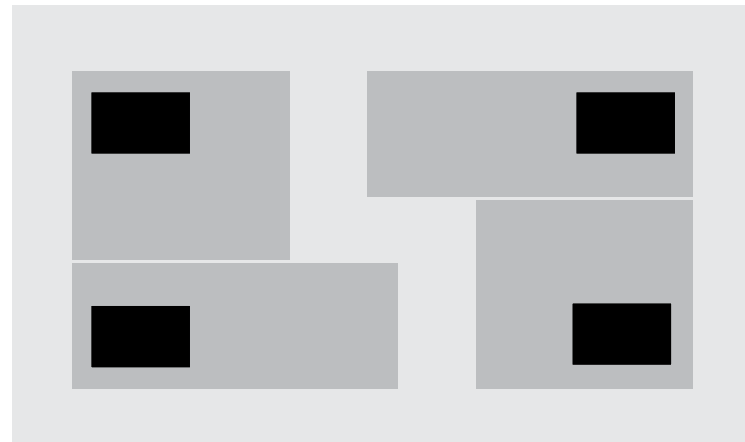


Open

SINGLE_COMMUNITY



Spatial
Organization



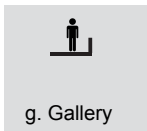
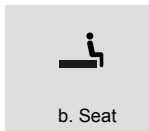
Privacy

SINGLE_COMMUNITY

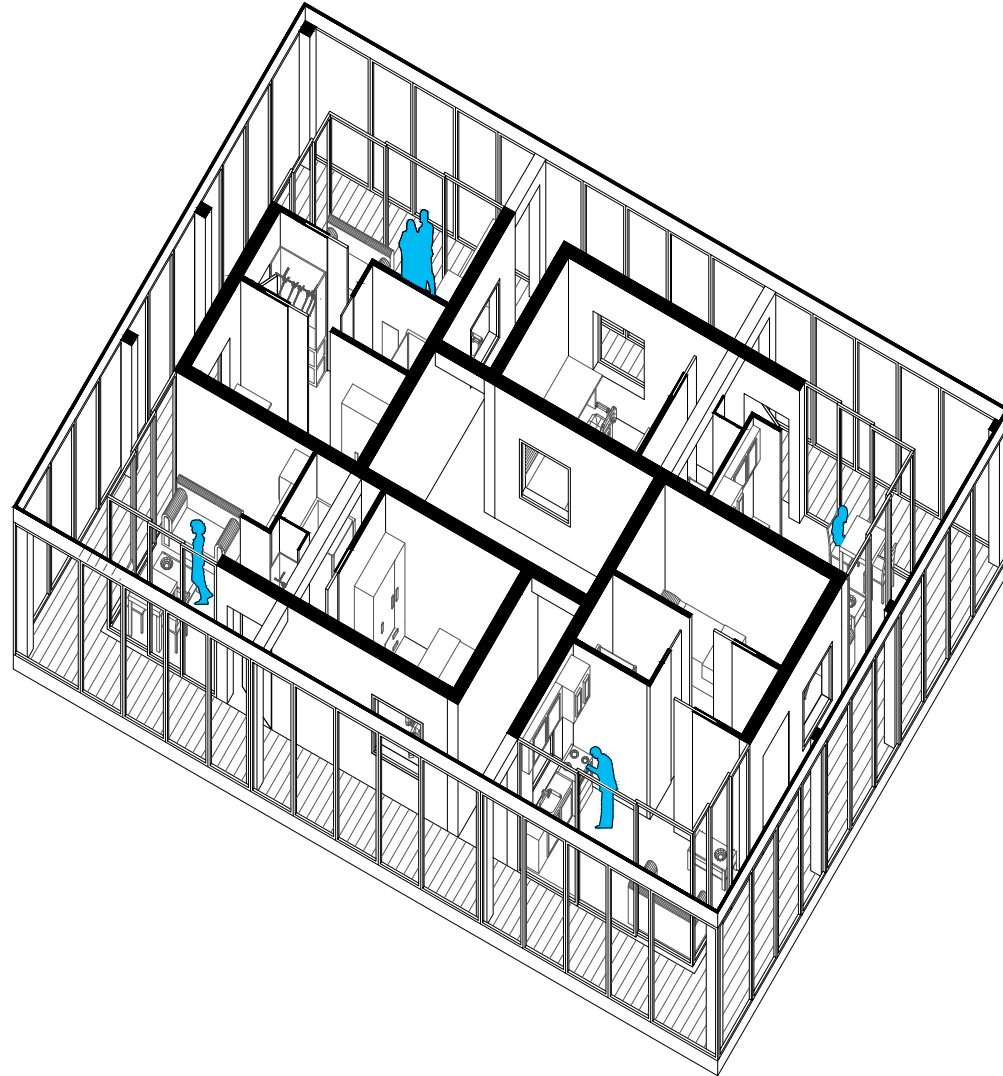


CONTACT MAKING SPATIAL ELEMENTS

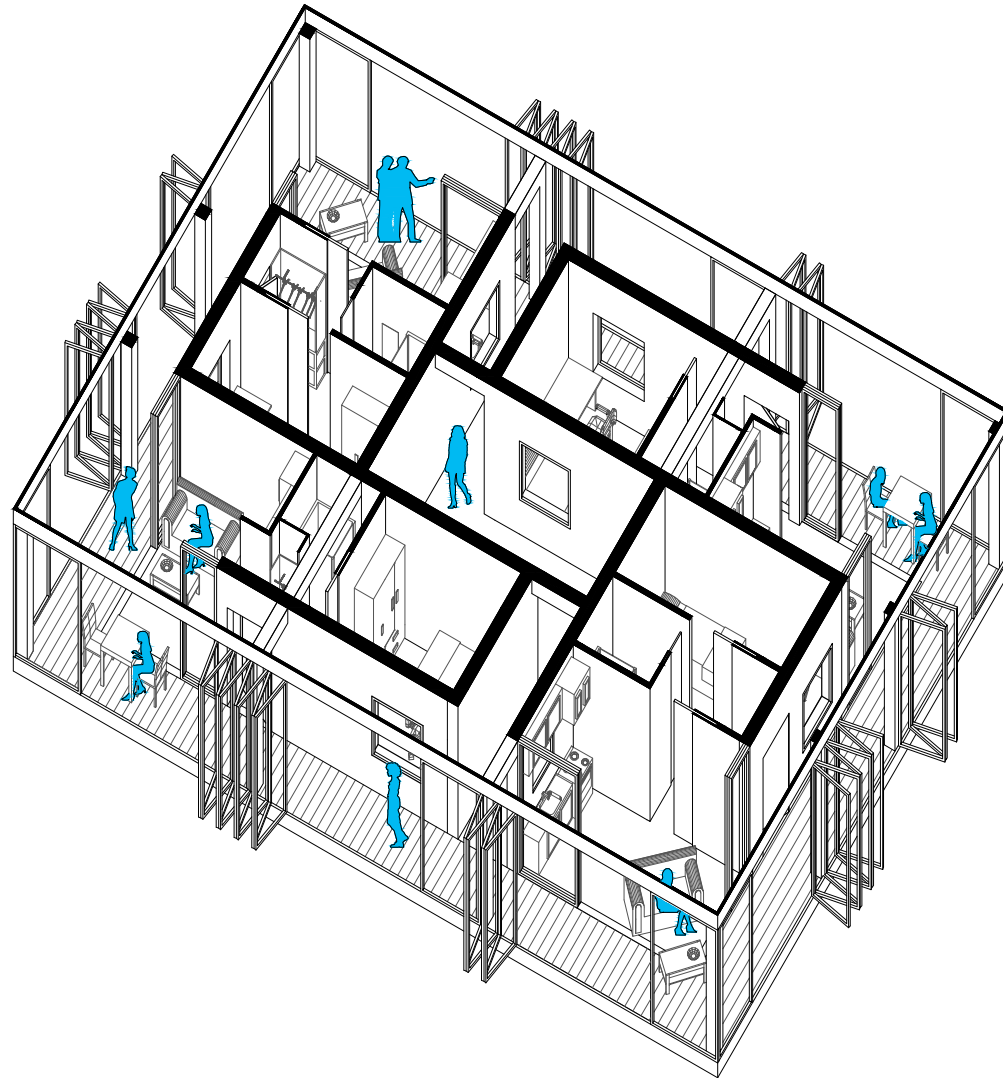
■ STAY ↔ PASSBY ↔ PASSBY



SINGLE_COMMUNITY_CLOSED



SINGLE_COMMUNITY_OPEN










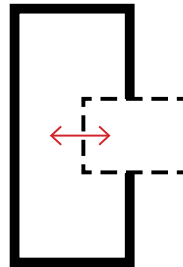
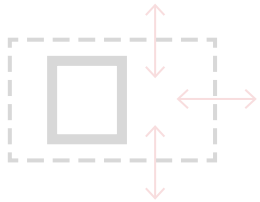
Single



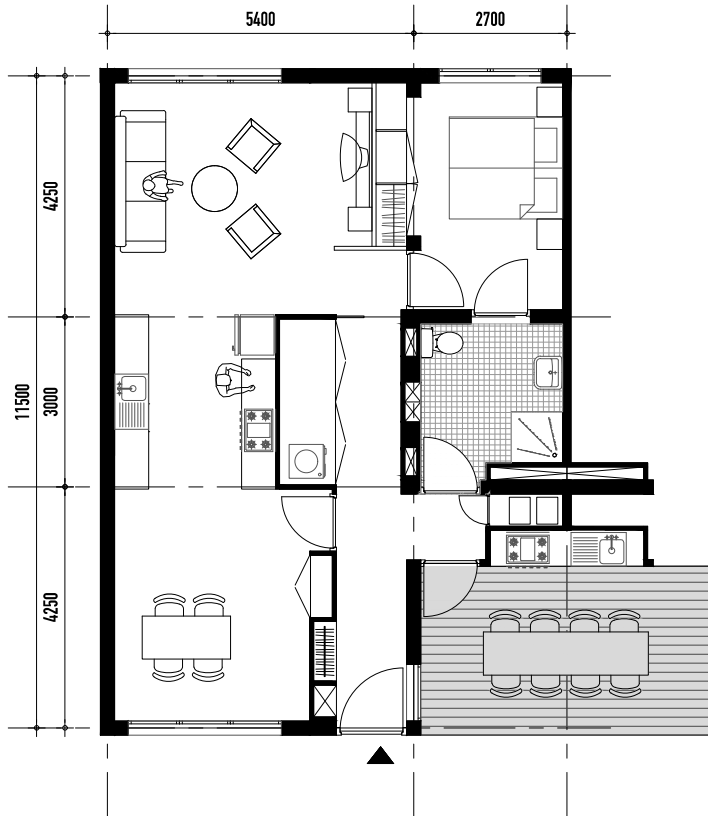
Elderly



Family



DWELLING TYPOLOGY_ELDERLY

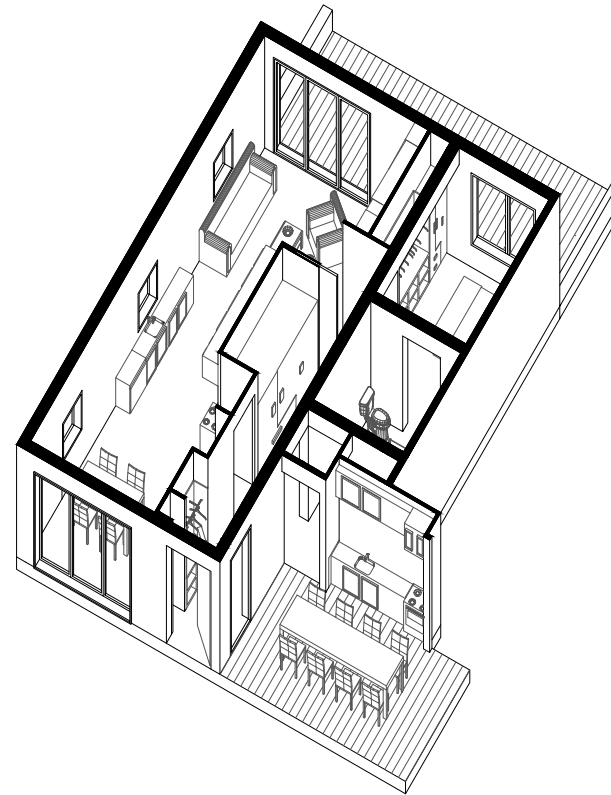
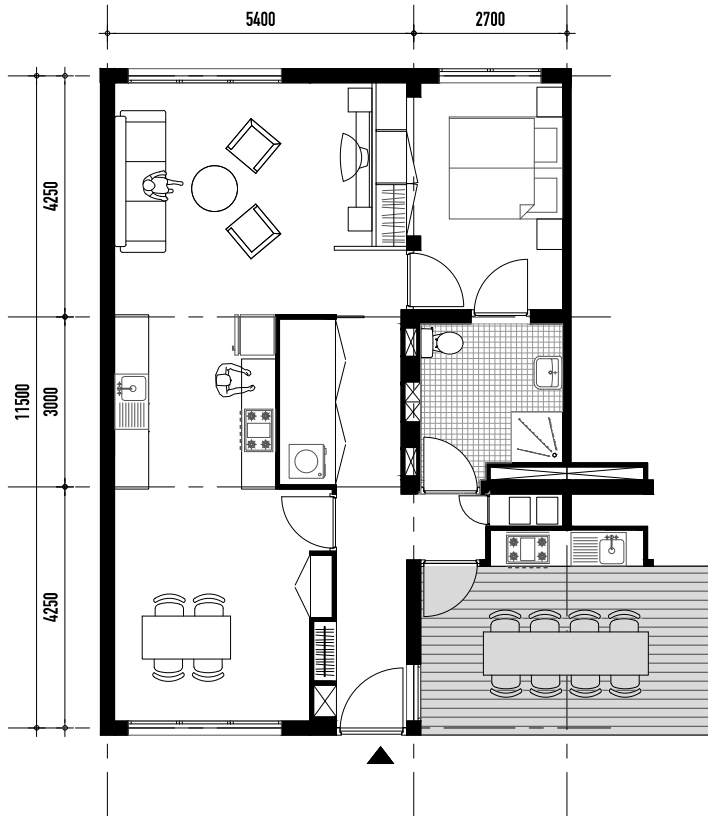


84.5 m²

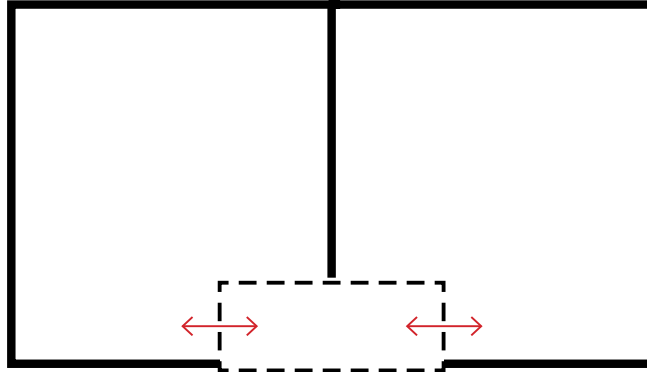



■ Private ■ Semi Private ■ Semi Public

DWELLING TYPOLOGY_ELDERLY



ELDERLY_COMMUNITY

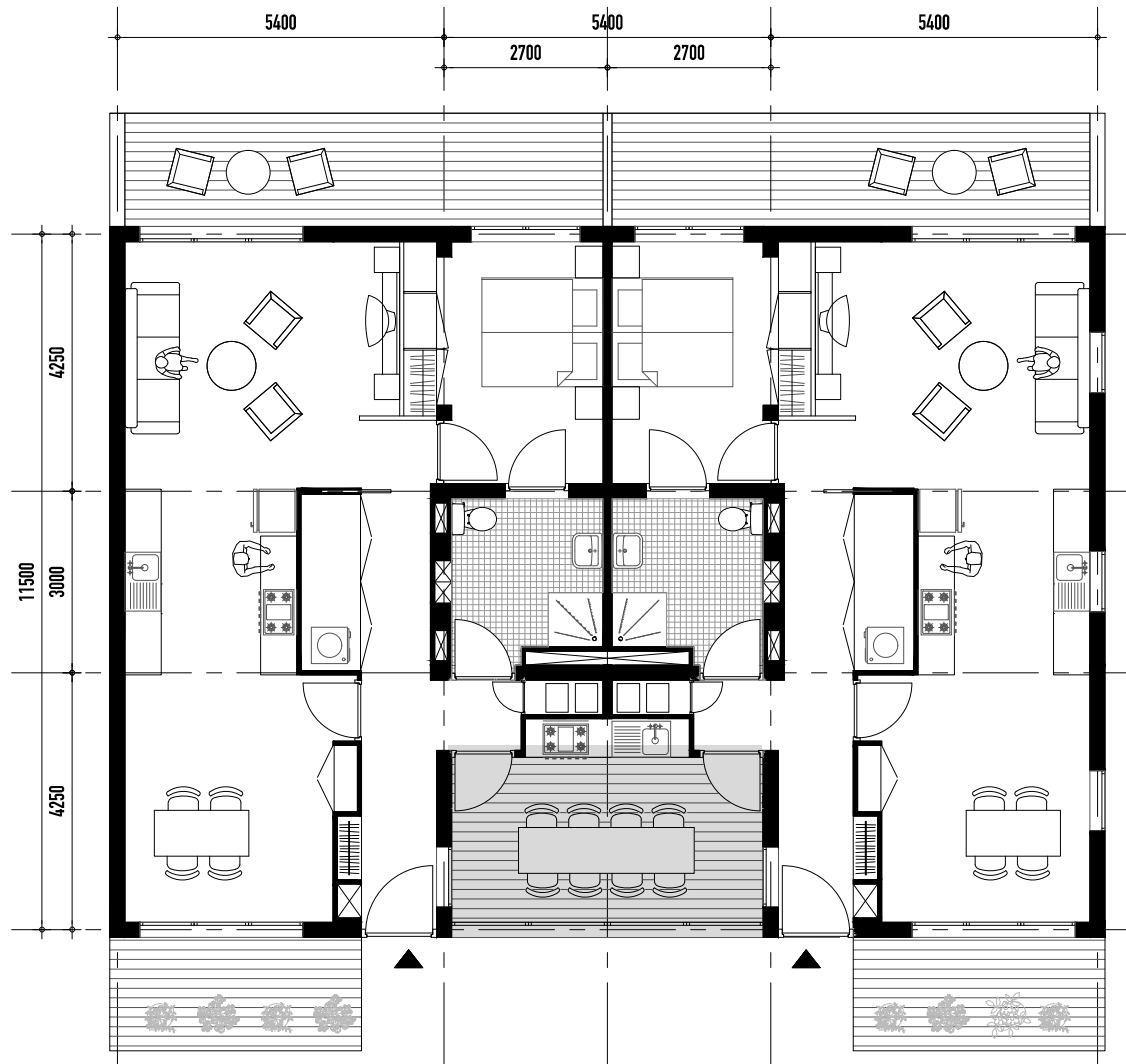


Spatial
Organization



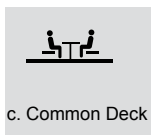
Privacy

ELDERLY_COMMUNITY_TRANSITION_ZONE

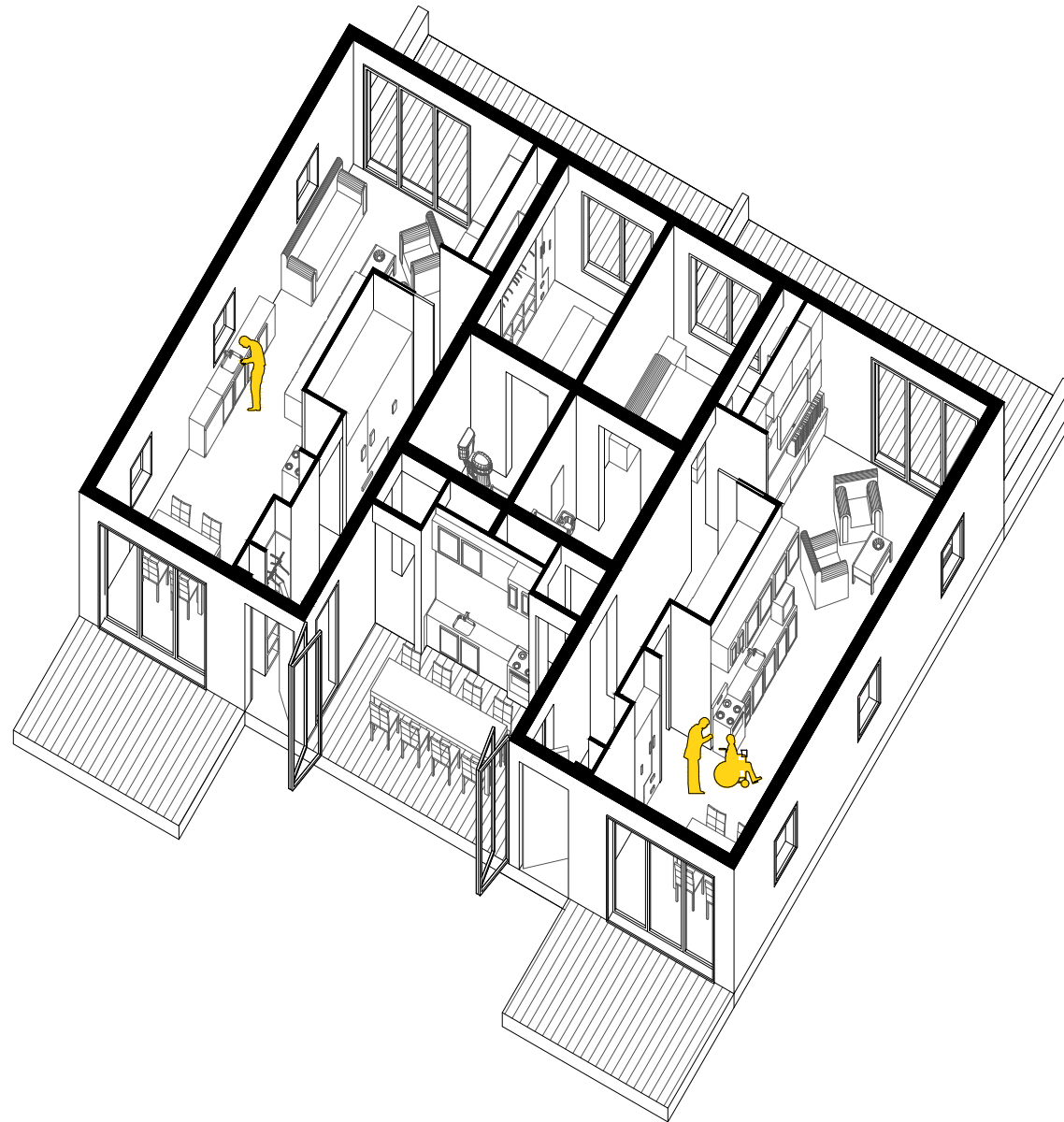


CONTACT MAKING SPATIAL ELEMENTS

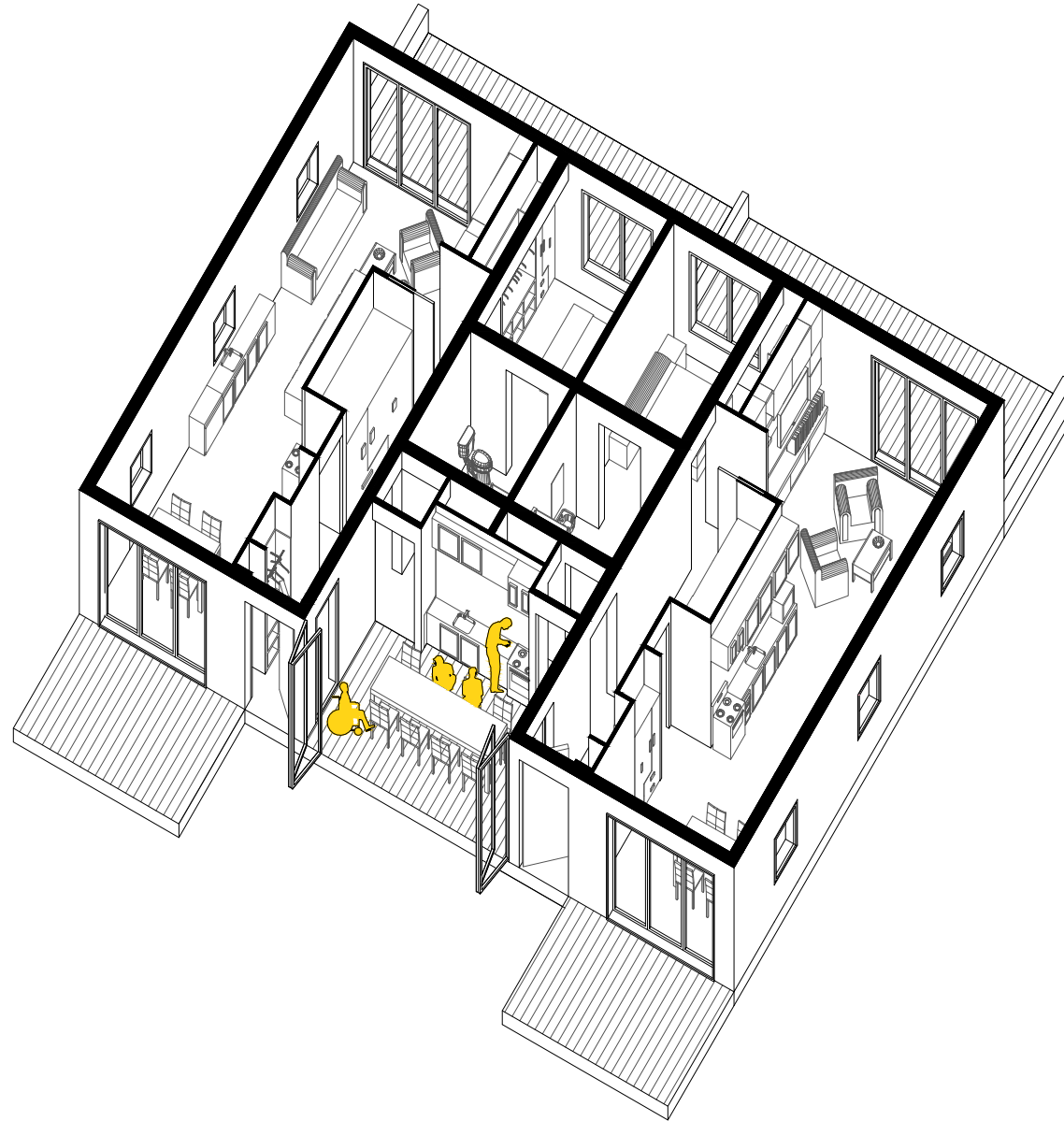
- STAY
- STAY PASSBY



ELDERLY_COMMUNITY_SCENARIO 1



ELDERLY_COMMUNITY_SCENARIO 2



ELDERLY_COMMUNITY_SCENARIO 3








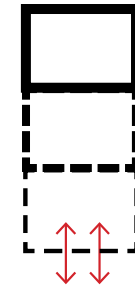
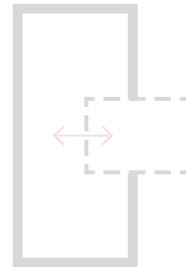
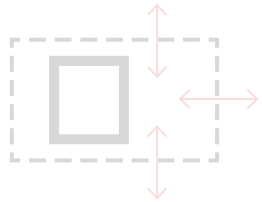
Single



Elderly

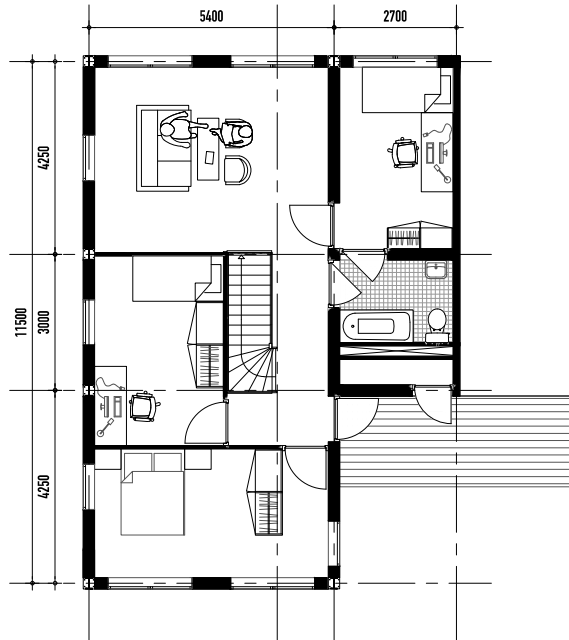


Family

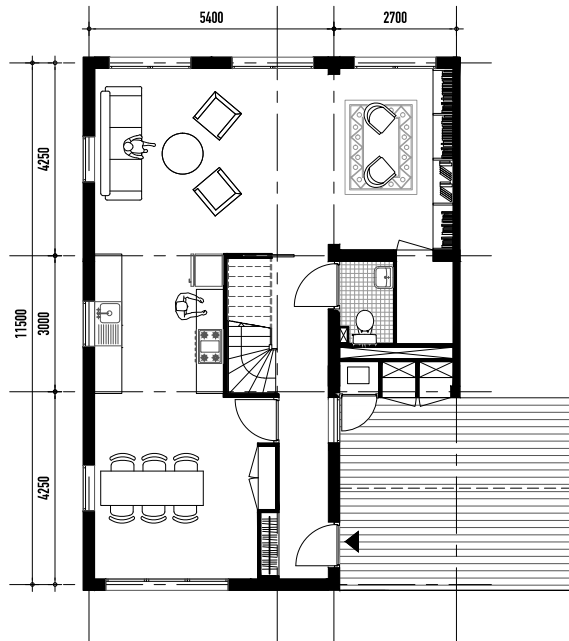


DWELLING TYPOLOGY_FAMILY


Upper floor
81.6 m²



Lower floor
81.6 m²



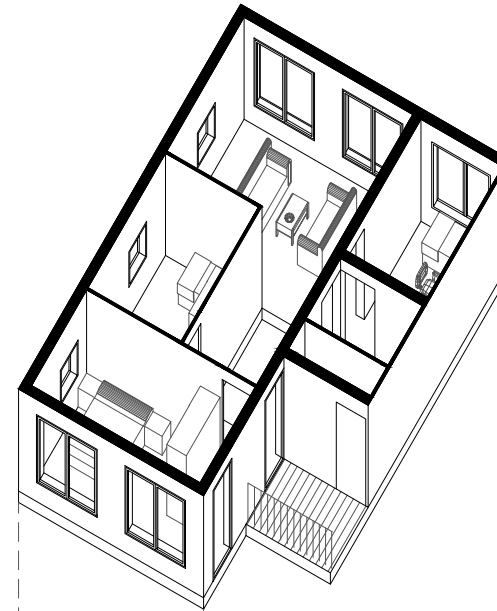
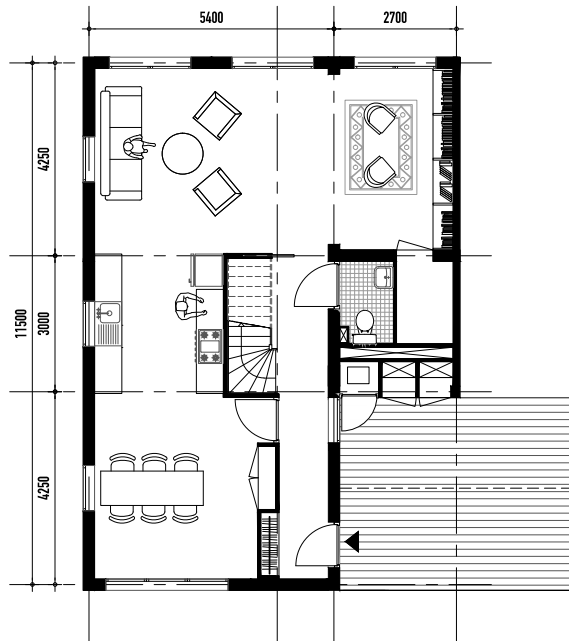
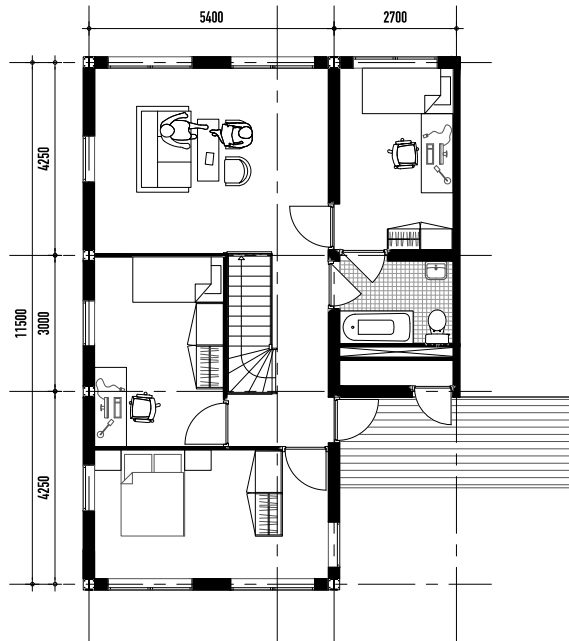
Upper floor



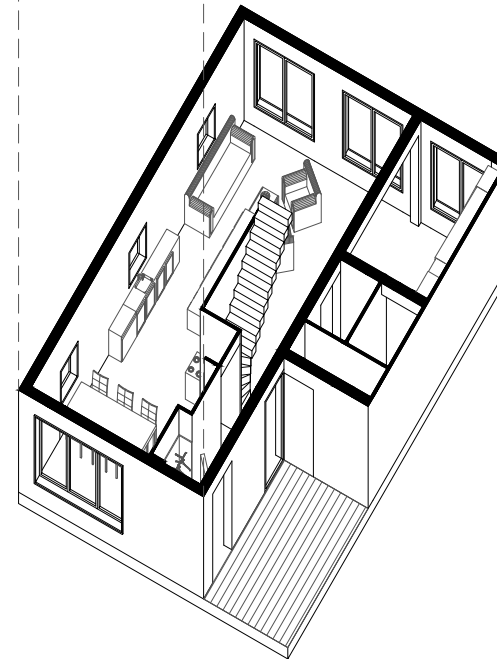
Lower floor

■ Private ■ Semi Private ■ Semi Public

DWELLING TYPOLOGY_FAMILY

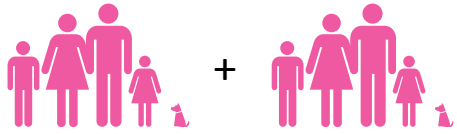


Upper floor

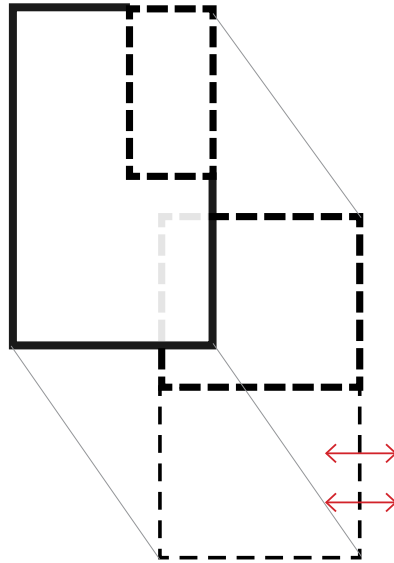


Lower floor

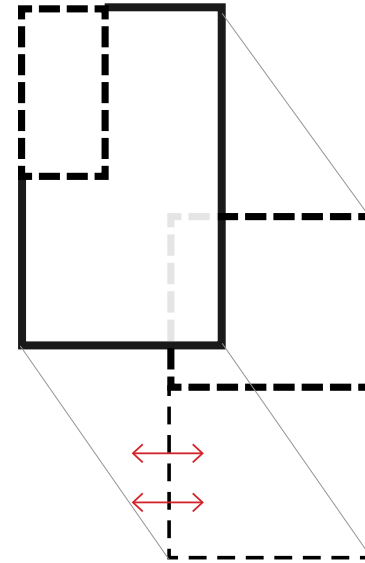
FAMILY_COMMUNITY



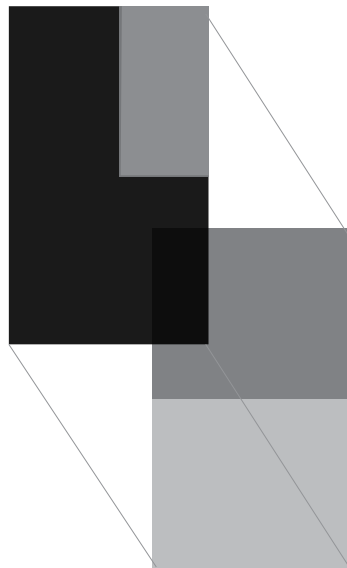
Spatial
Organization



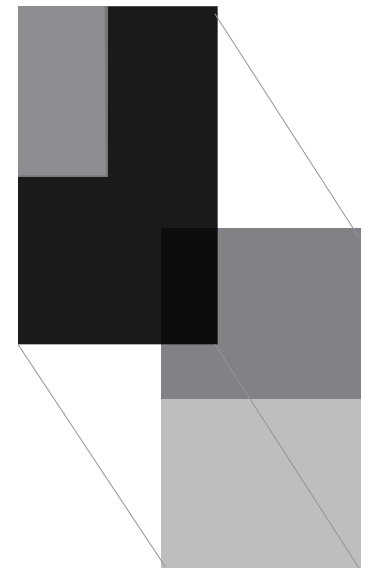
+



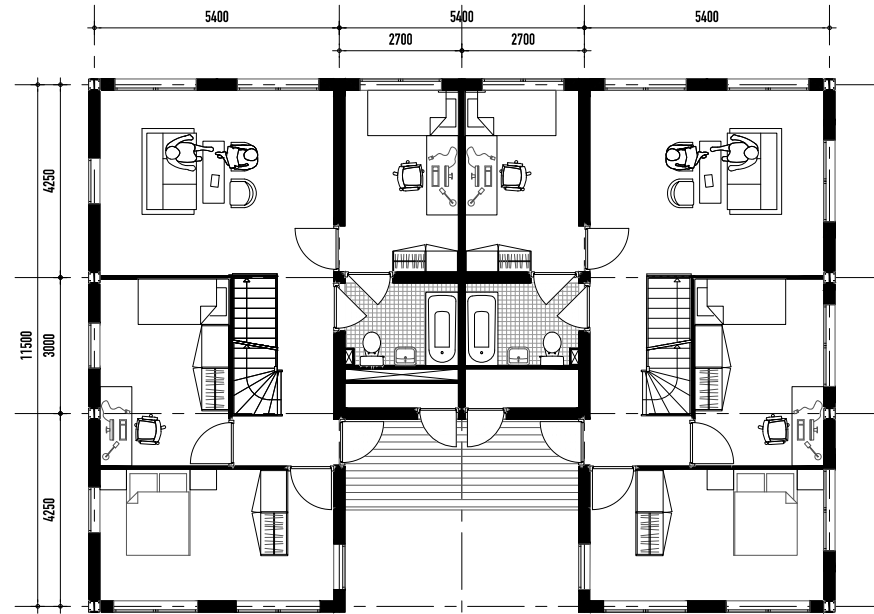
Privacy



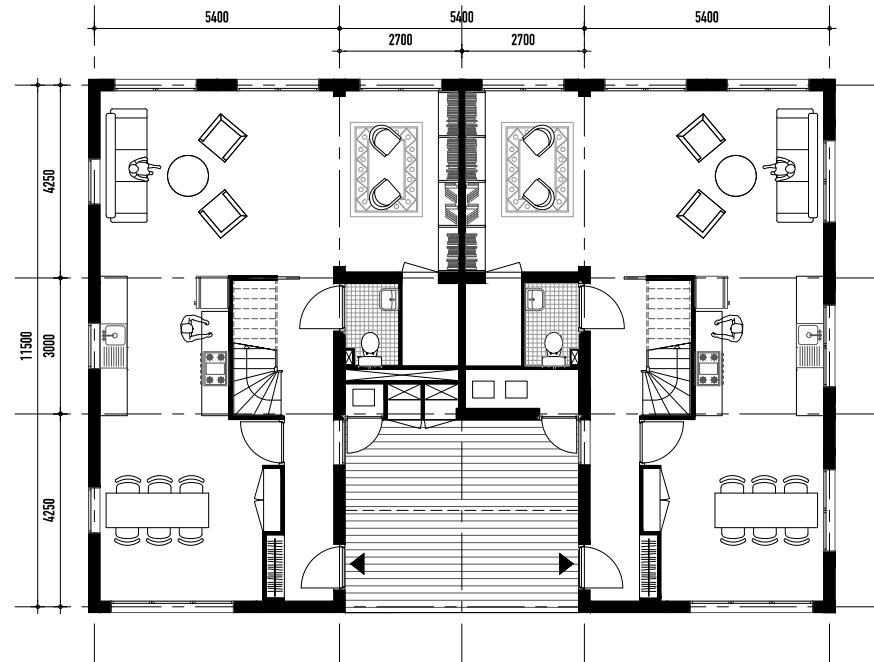
+



FAMILY_COMMUNITY



Upper floor



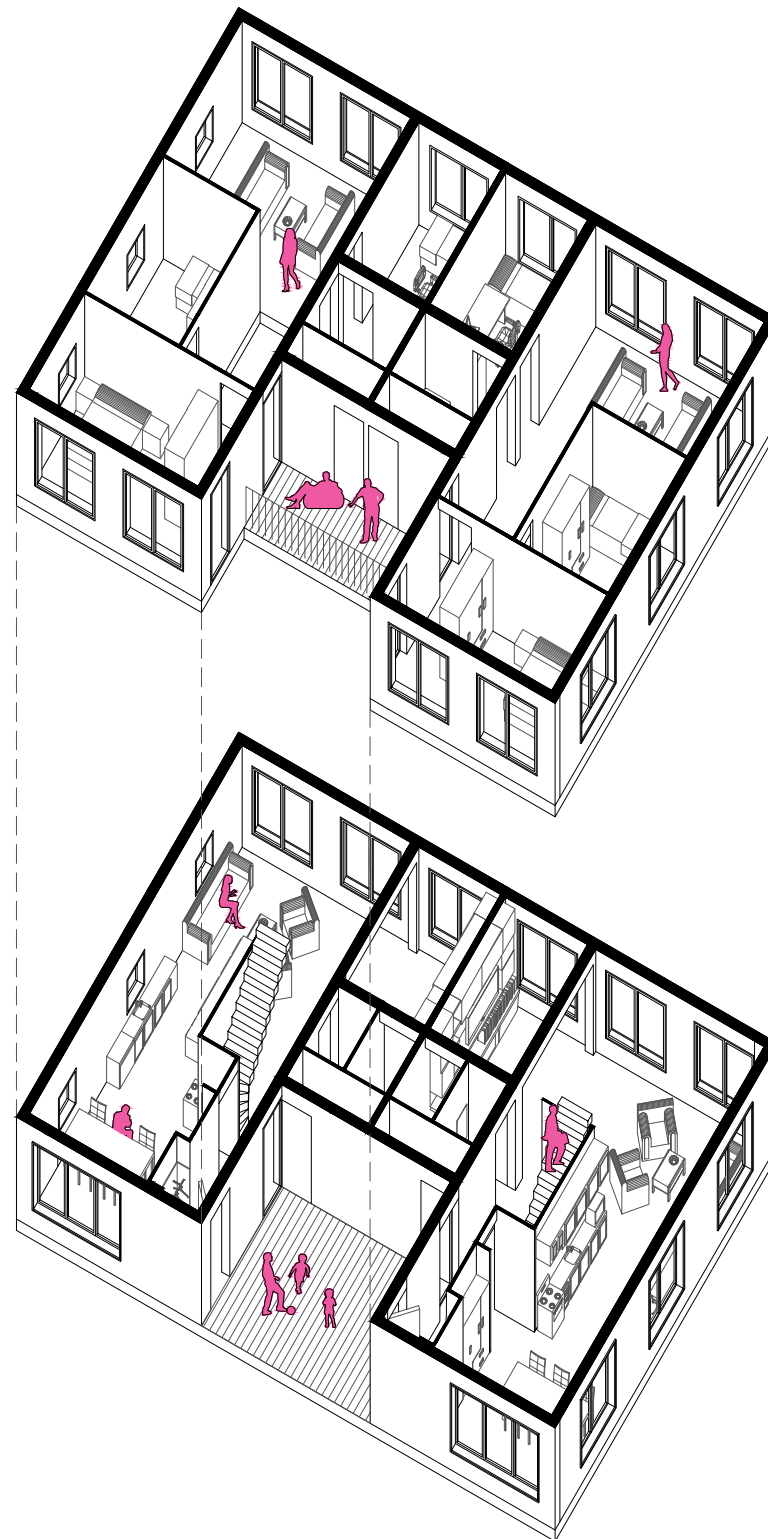
Lower floor

CONTACT MAKING SPATIAL ELEMENTS

- STAY
- STAY PASSBY
- ↔ PASSBY



FAMILY_COMMUNITY



Upper floor

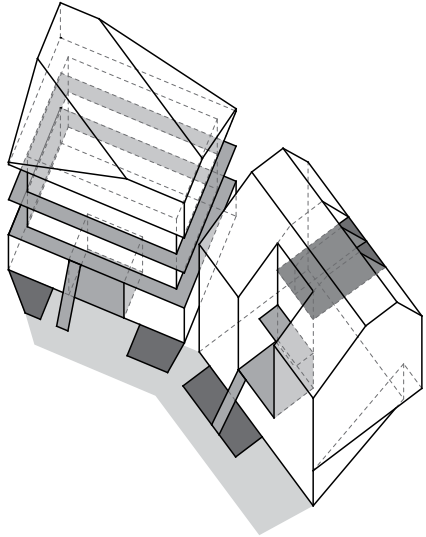
Lower floor



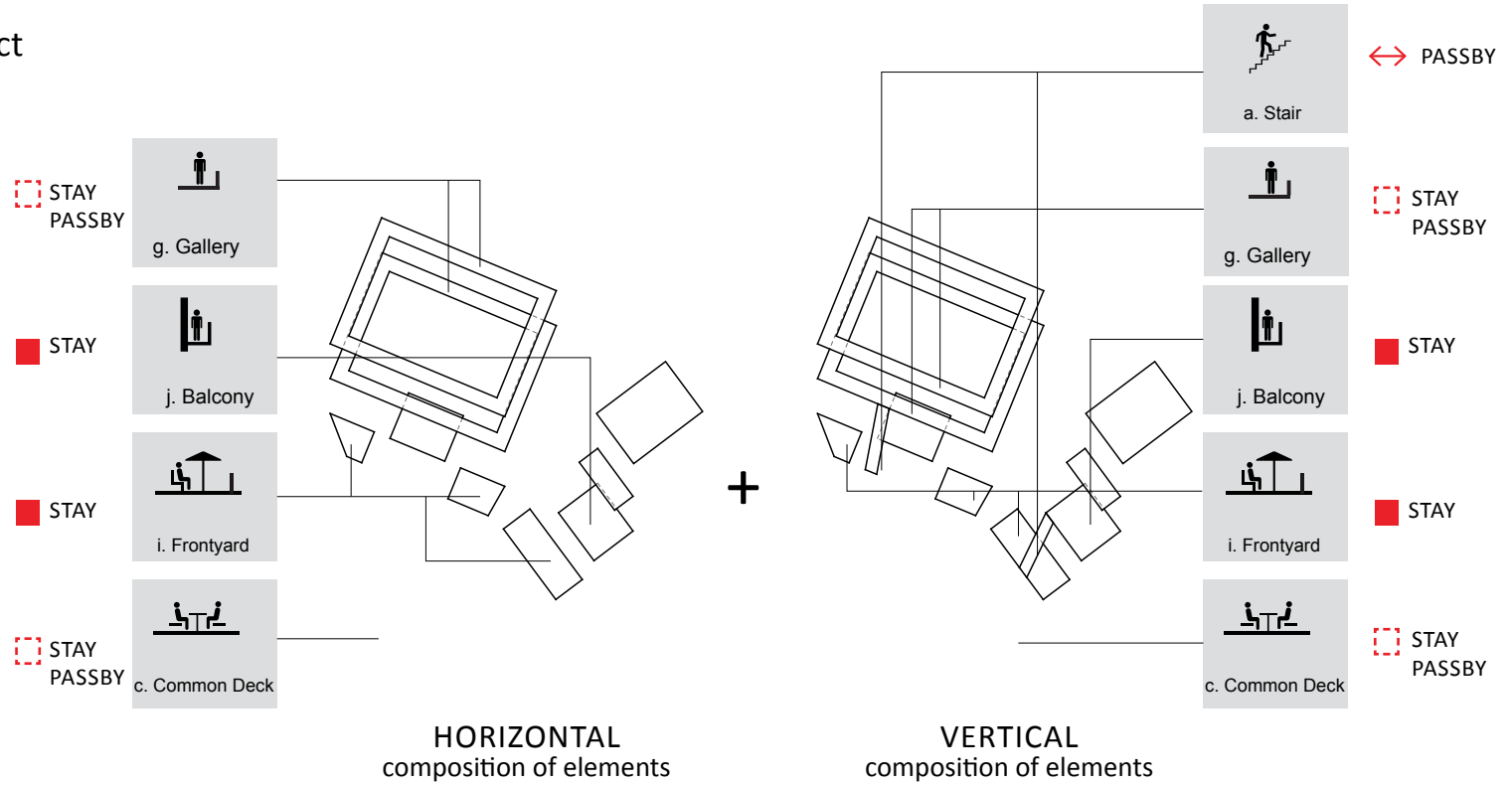


THEME RESEARCH

Elements, Composition, Activity, Contact



Transitional space
in the center

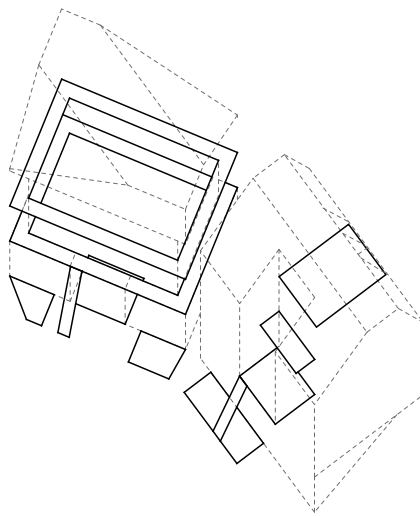


*Activity

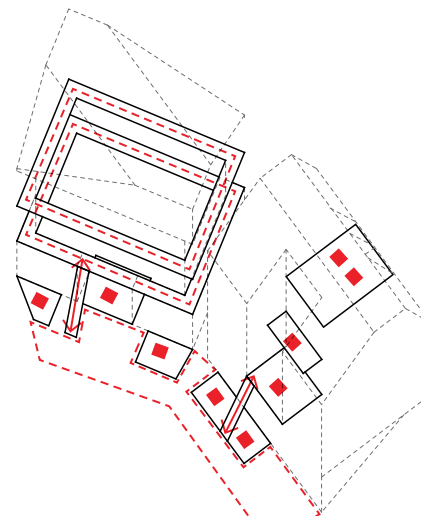
- Stay
- Stay / Pass by
- Pass by

*Contact

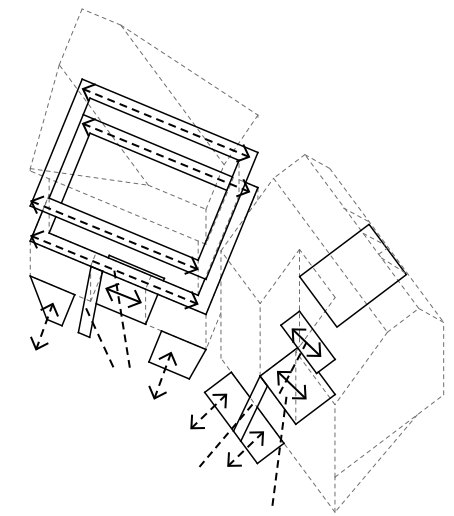
- Close contact
- Chance contact
- Passive contact



Composition



Activity

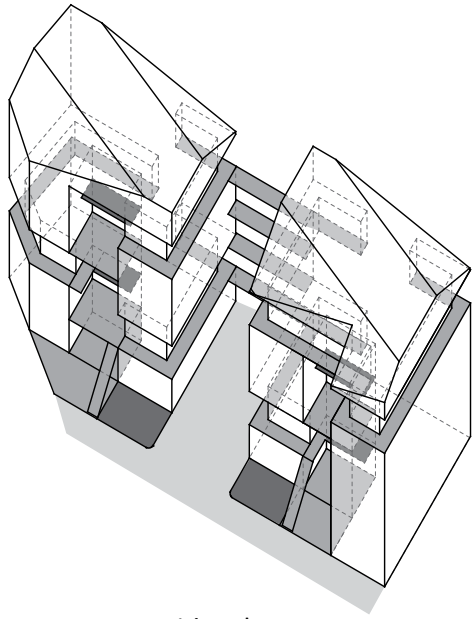


Contact



THEME RESEARCH

Elements, Composition, Activity, Contact



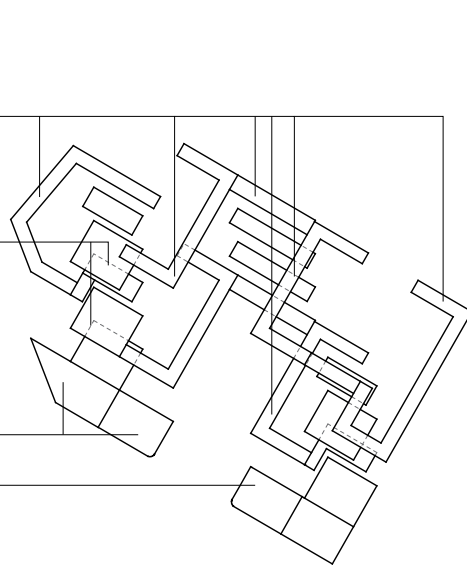
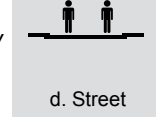
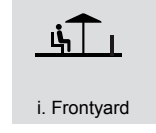
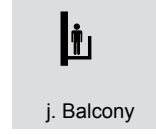
Transitional space
in the center

STAY
PASSBY

STAY

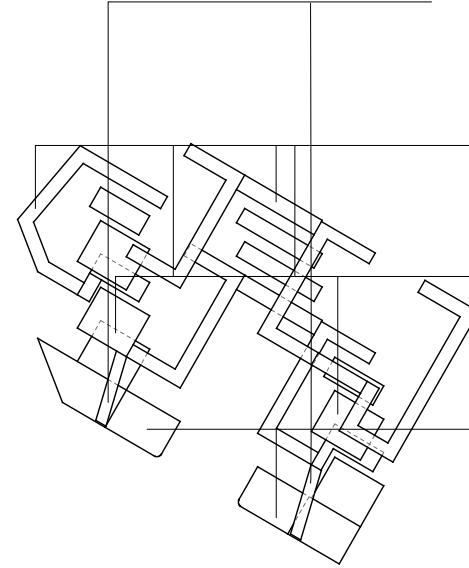
STAY

PASSBY

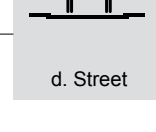
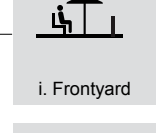
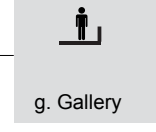
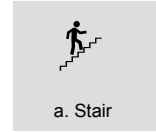


HORIZONTAL
composition of elements

+



VERTICAL
composition of elements



PASSBY

STAY
PASSBY

STAY

STAY

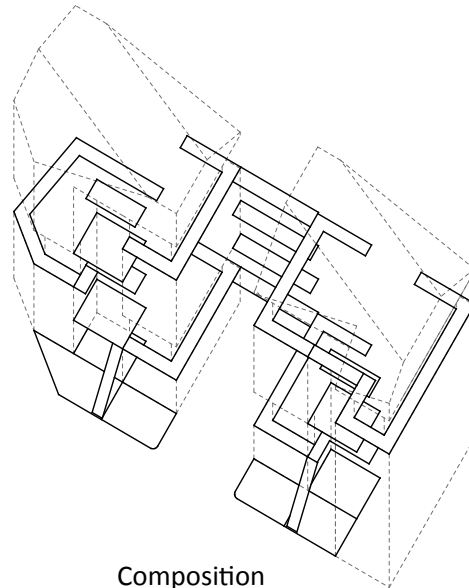
PASSBY

*Activity

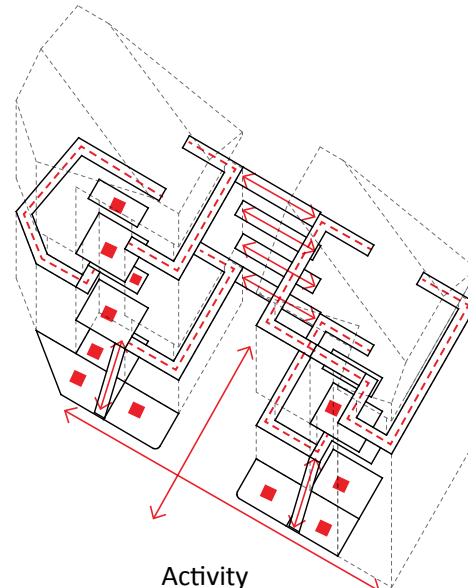
- Stay
- Stay / Pass by
- ↔ Pass by

*Contact

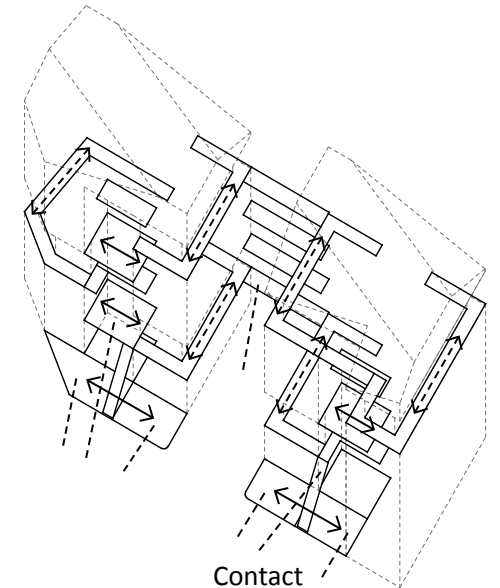
- ↔ Close contact
- - - - Chance contact
- - - - Passive contact



Composition



Activity



Contact

DWELLING

RESEARCH

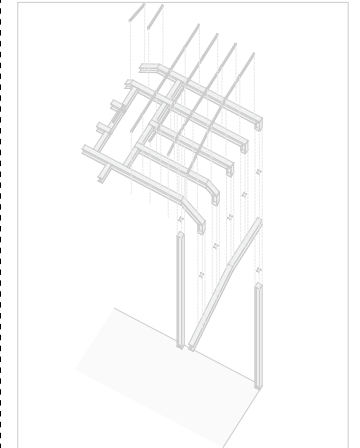
PUBLIC

PUBLIC COLLECTIVE

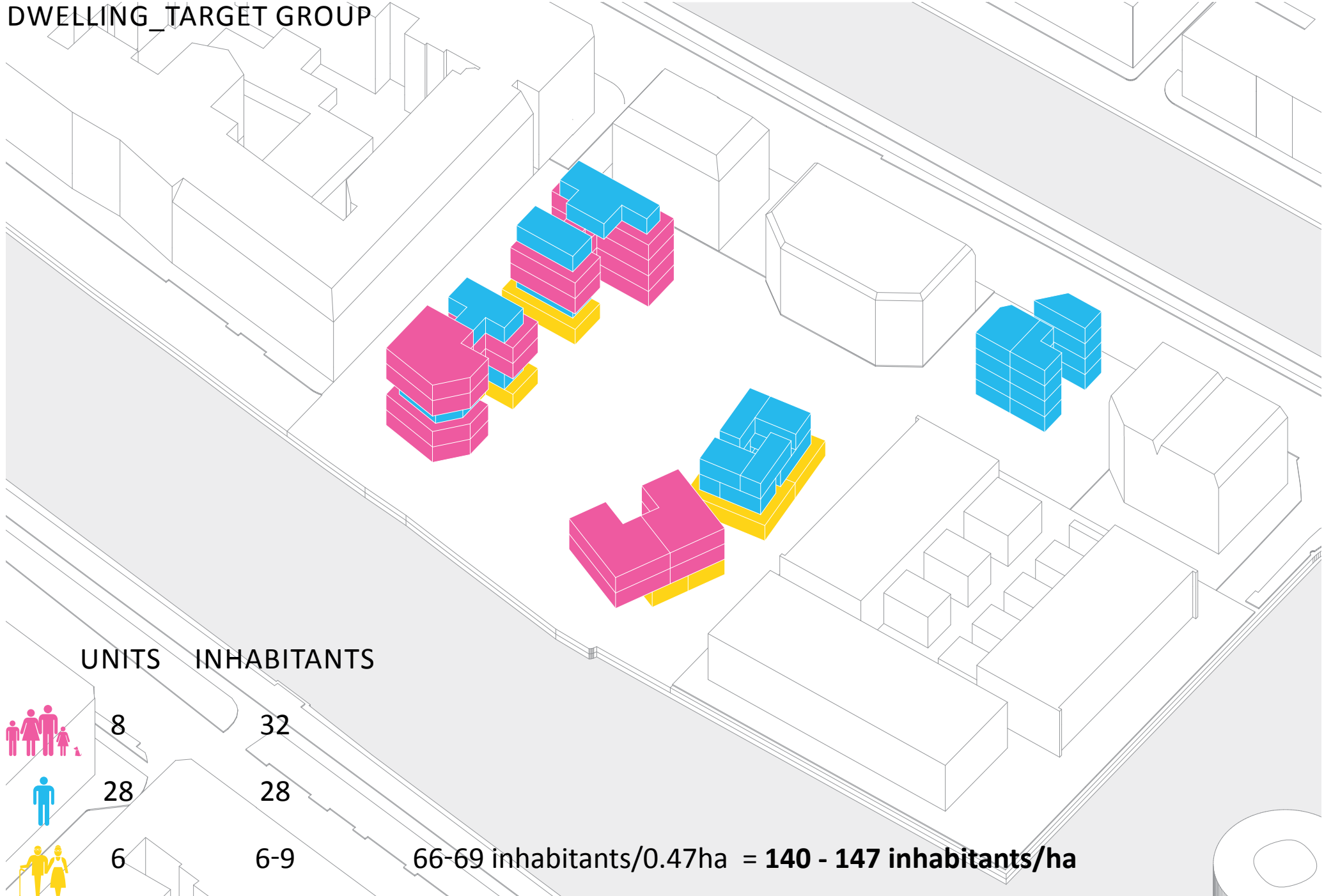
PRIVATE COLLECTIVE

PRIVATE

BUILDING TECHNOLOGY



DWELLING_TARGET GROUP



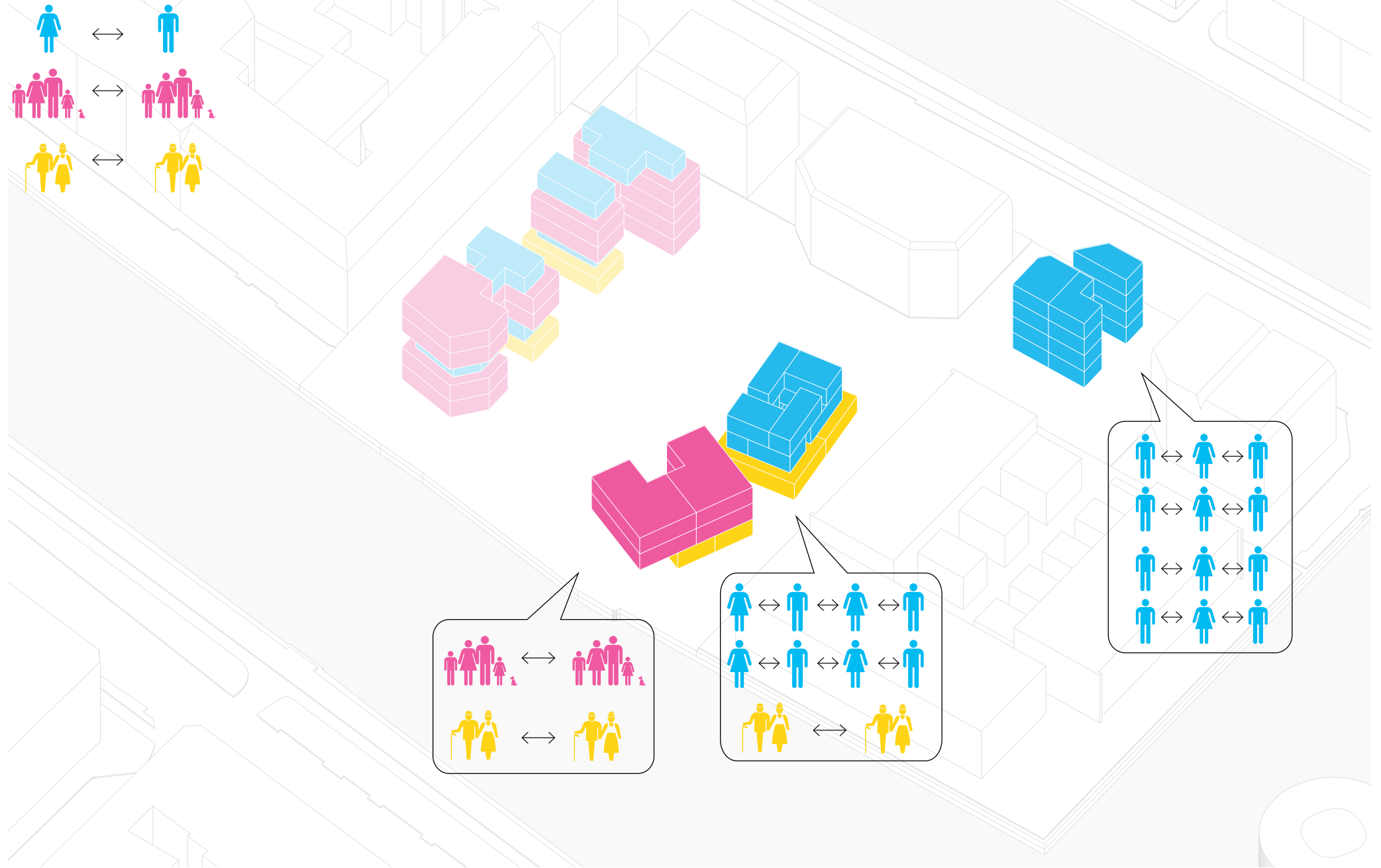
UNITS INHABITANTS



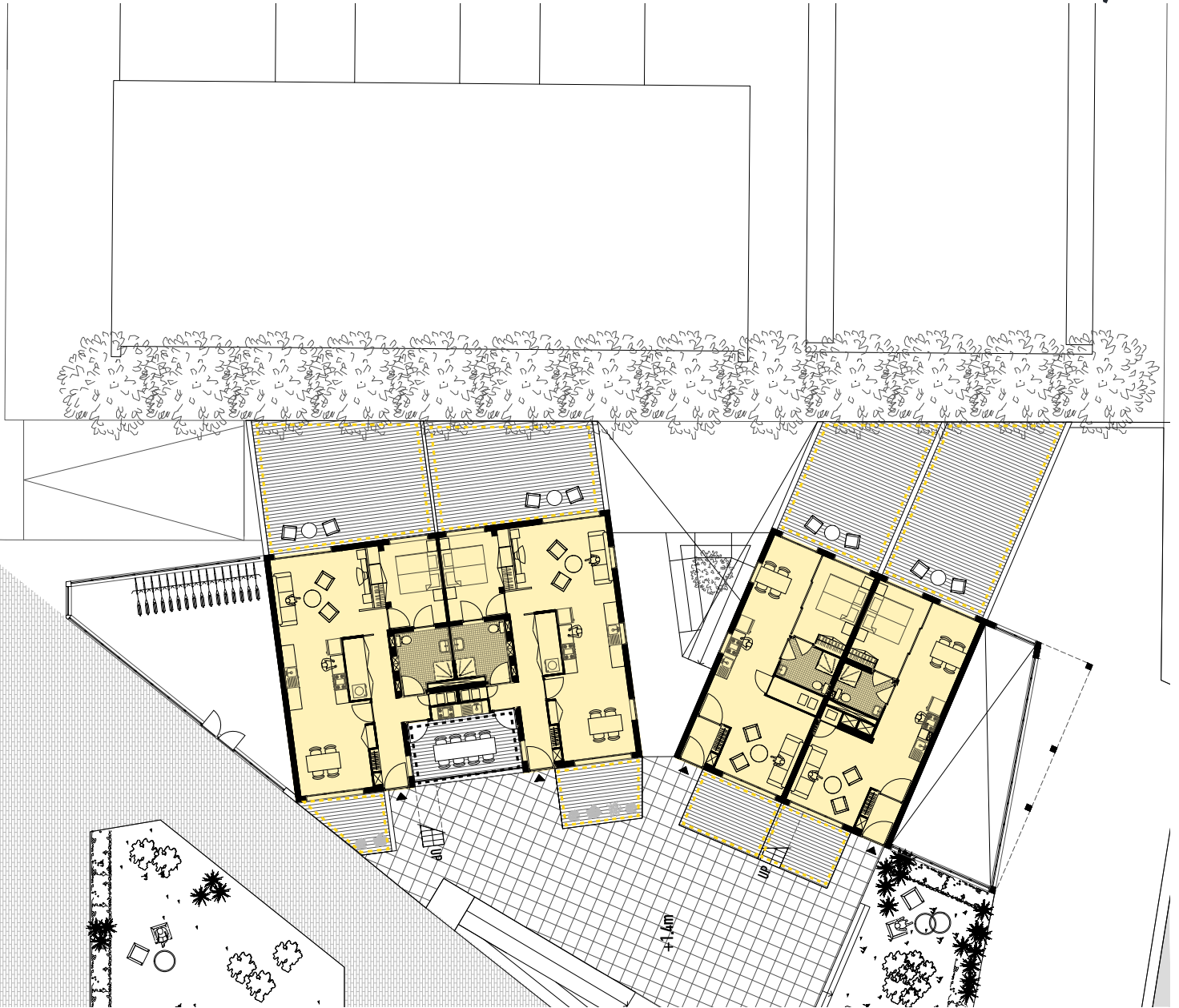
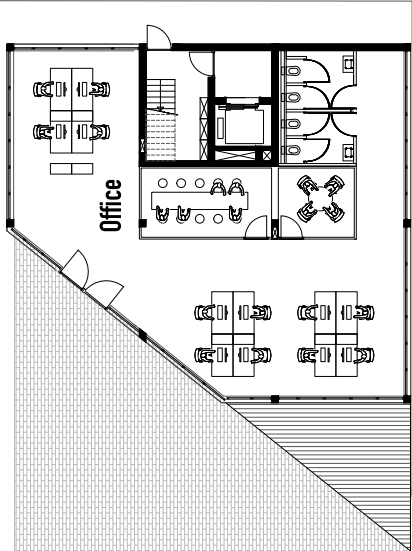
8	32
28	28
6	6-9

66-69 inhabitants/0.47ha = **140 - 147 inhabitants/ha**

A_SAME TARGET GROUP



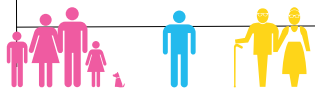
GROUND FLOOR PLAN



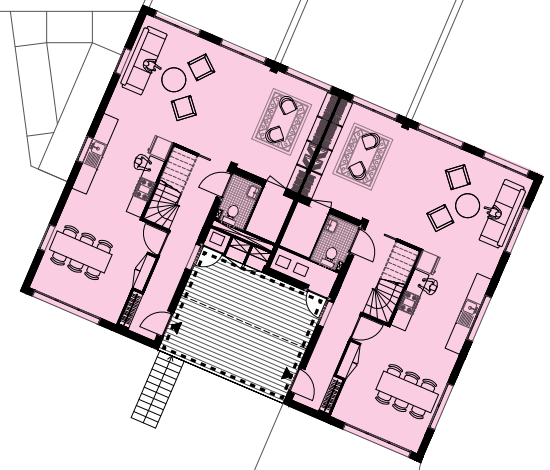
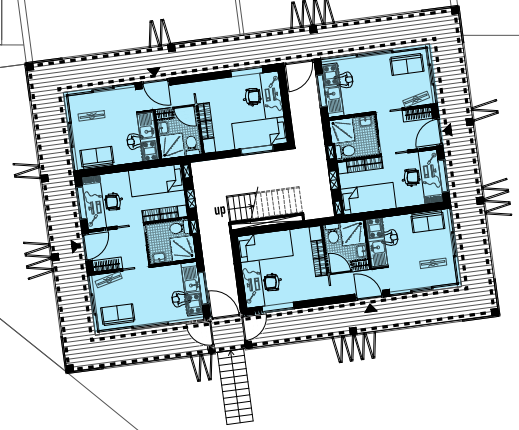
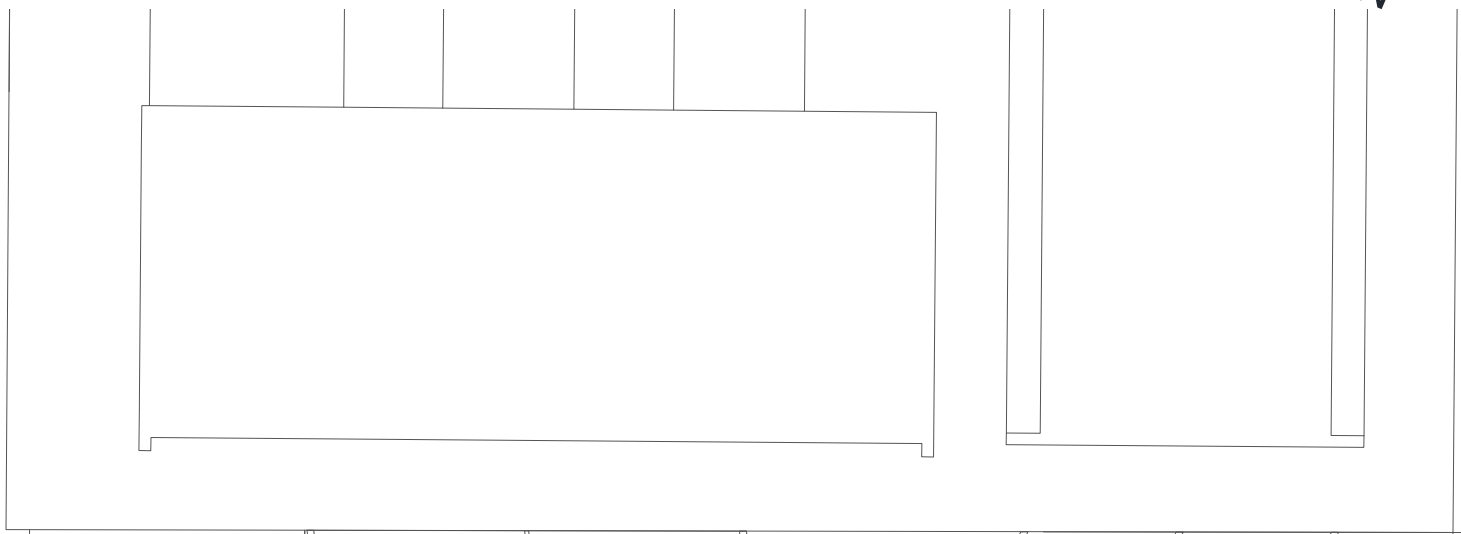
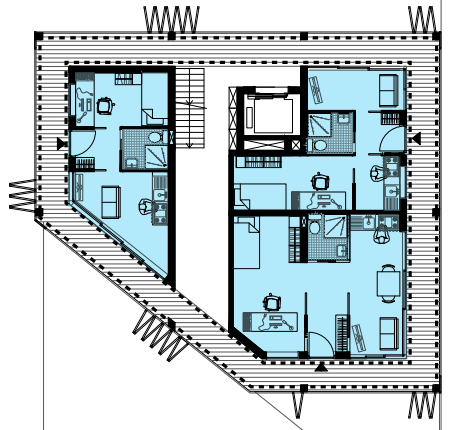
collective




private



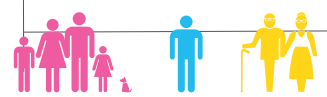
1ST FLOOR PLAN



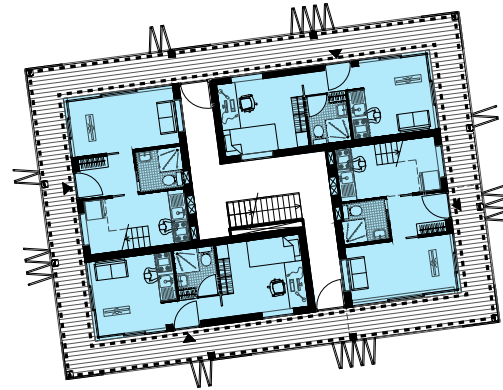
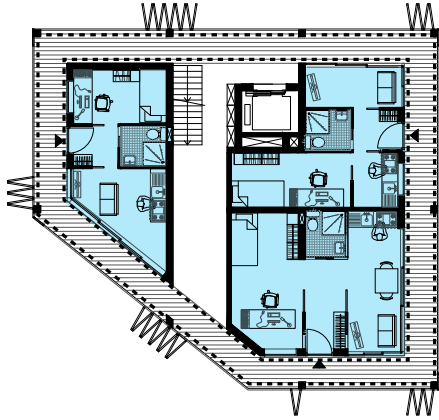
collective



private



2ND FLOOR PLAN

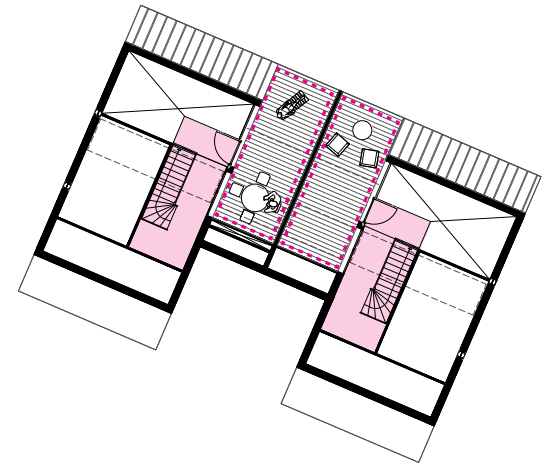
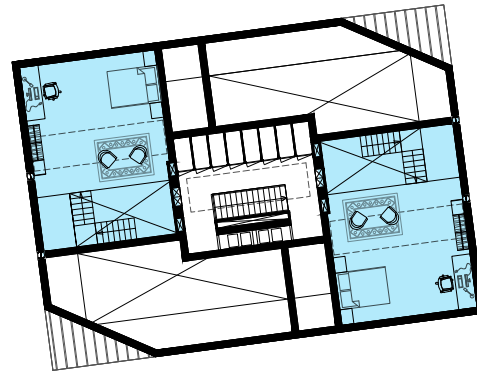
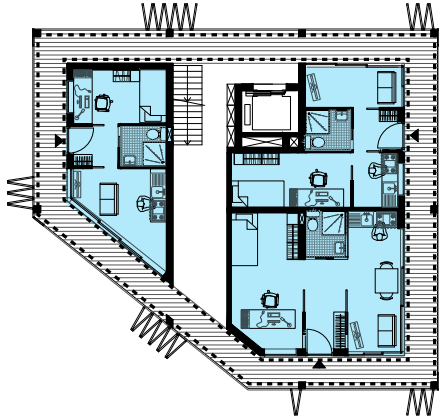


collective 

private



3RD FLOOR PLAN

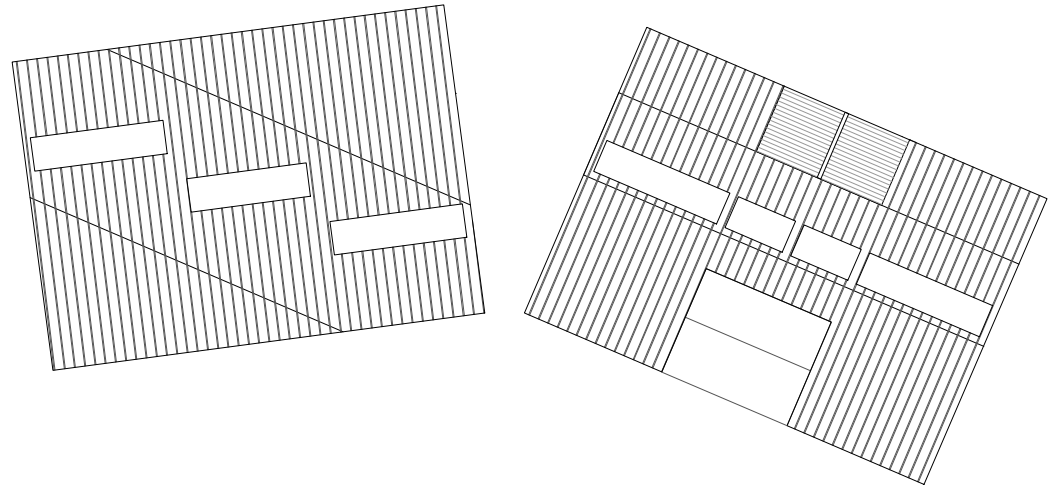
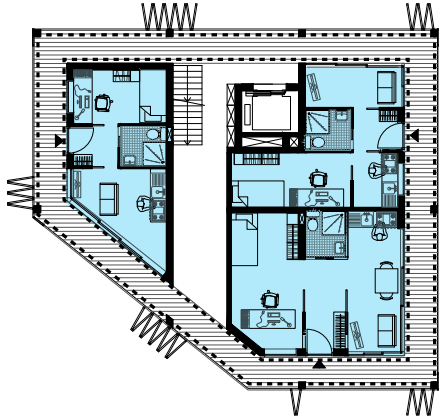


collective 

private



4TH FLOOR PLAN

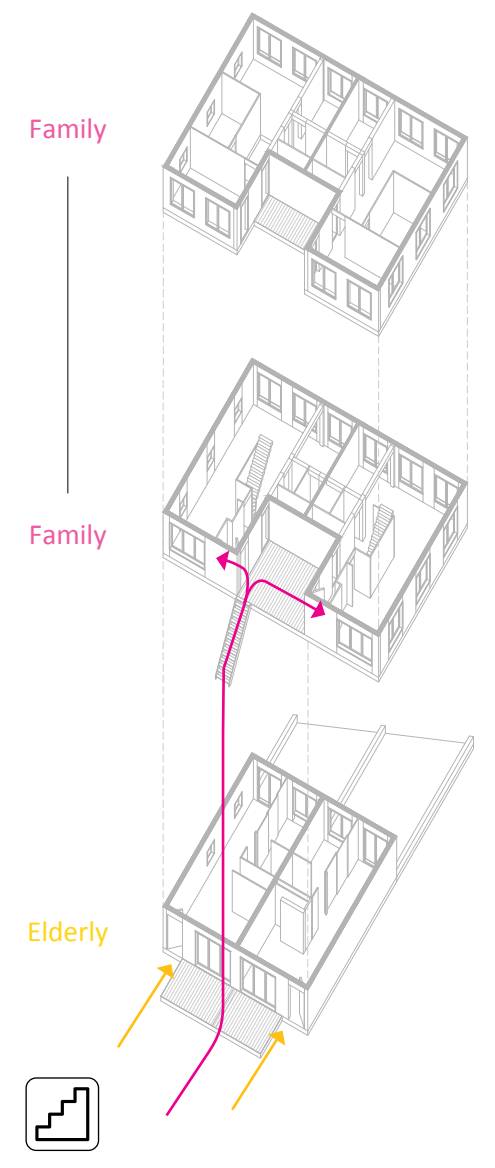
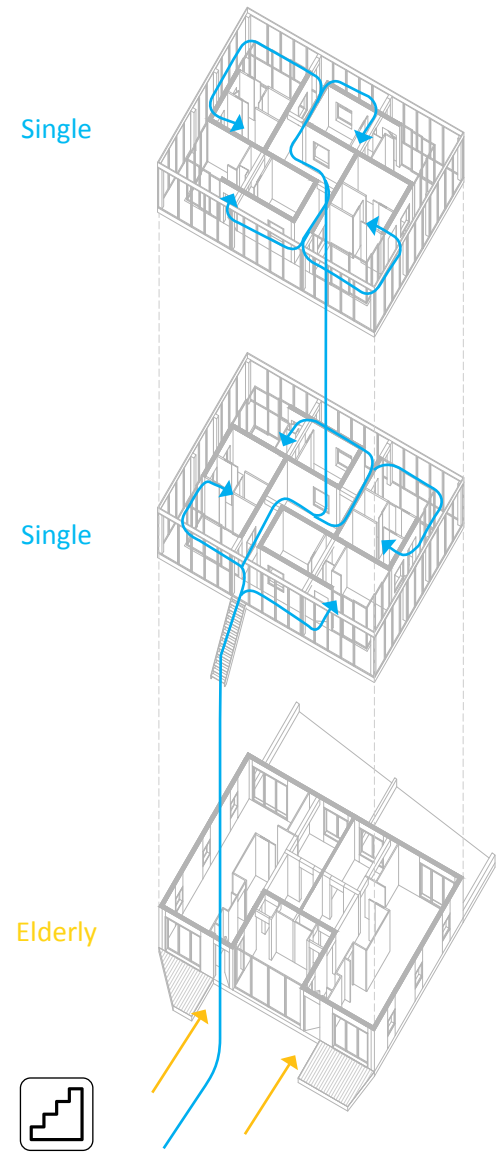
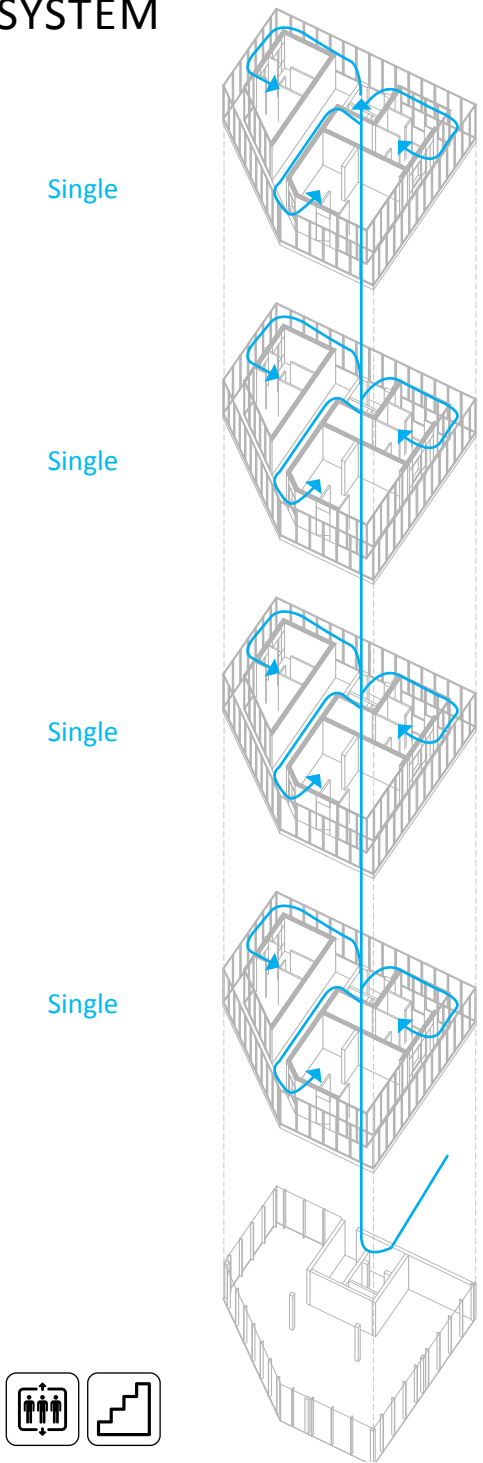


collective 

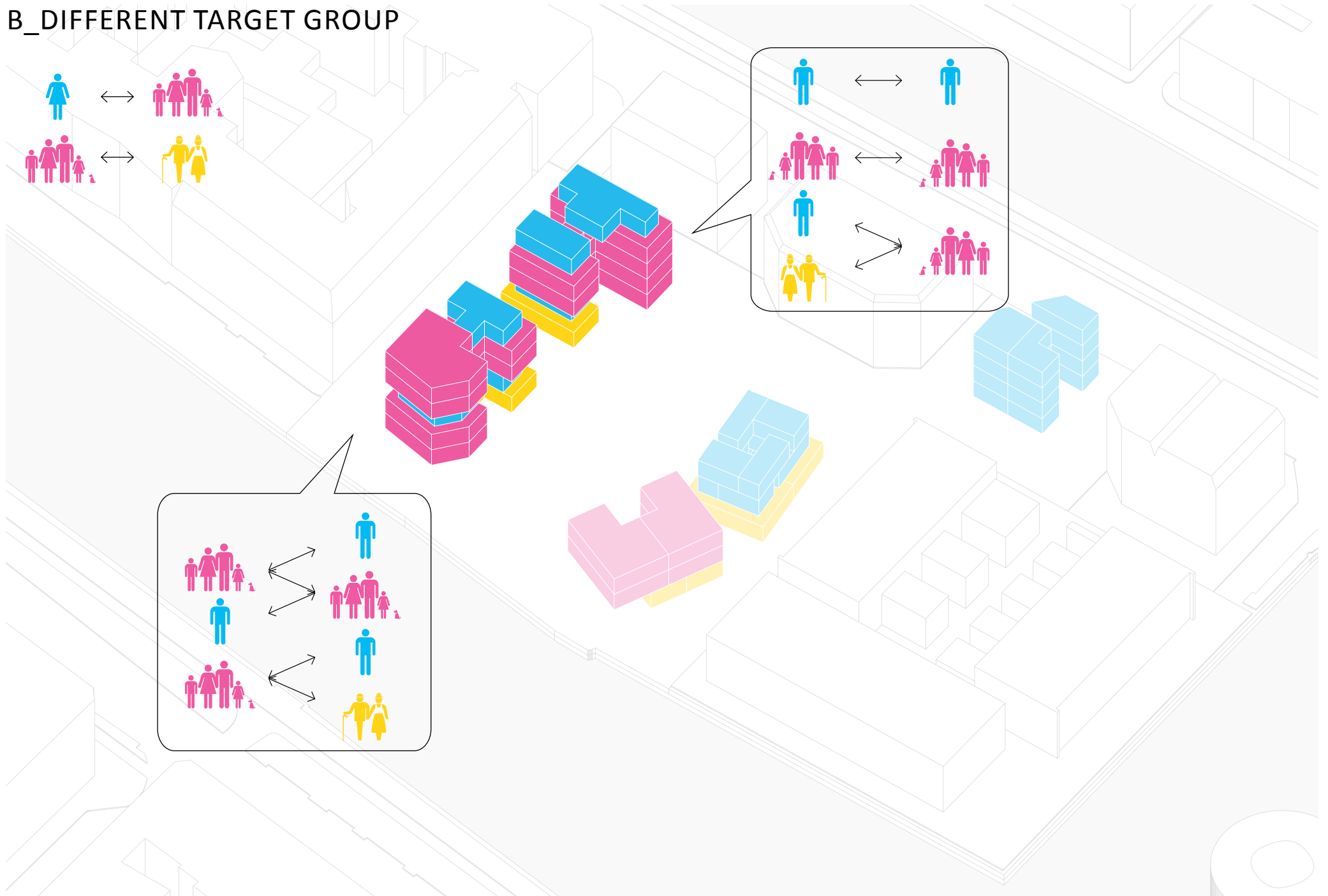
private



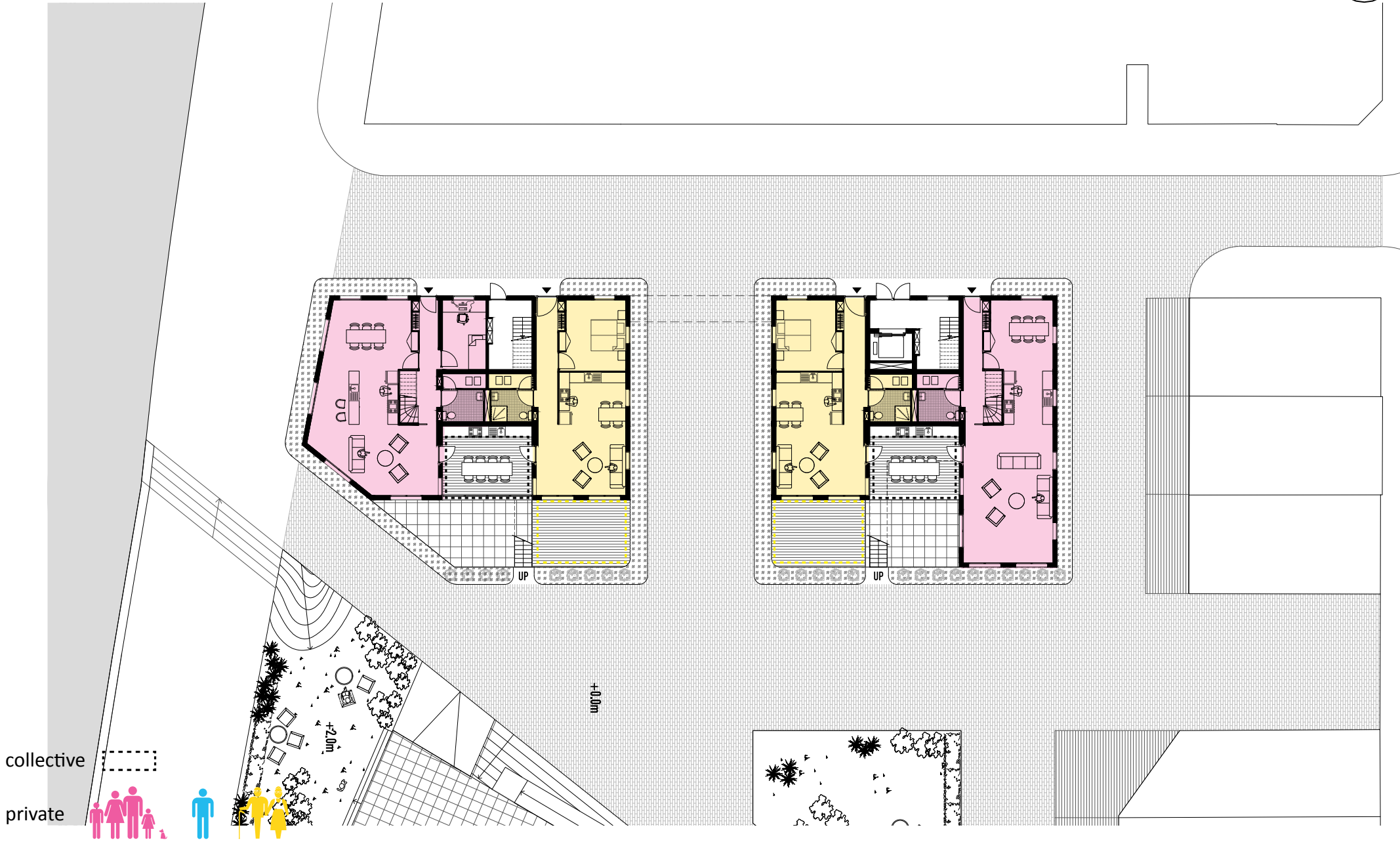
CIRCULATION SYSTEM



B_DIFFERENT TARGET GROUP



GROUND FLOOR PLAN

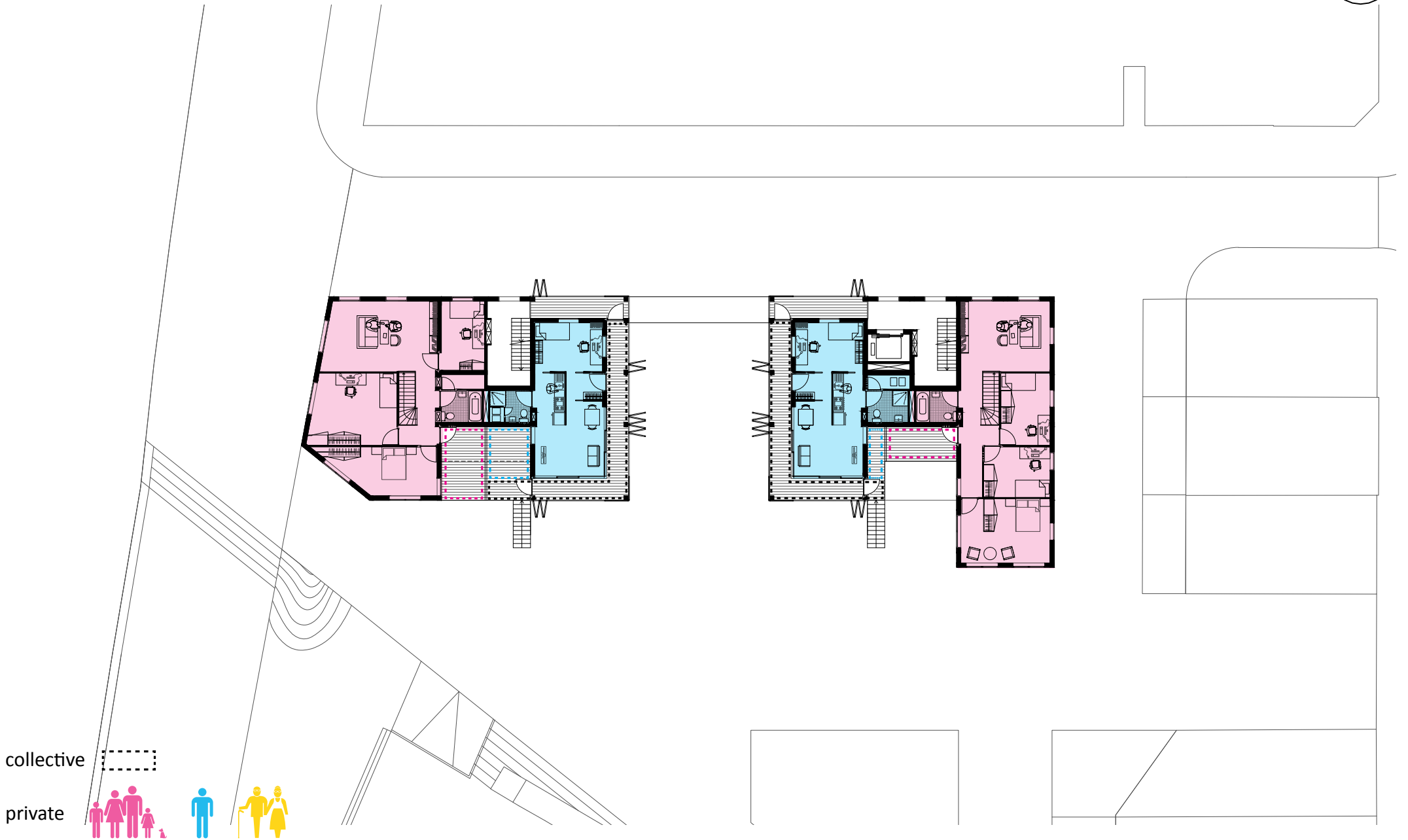


collective

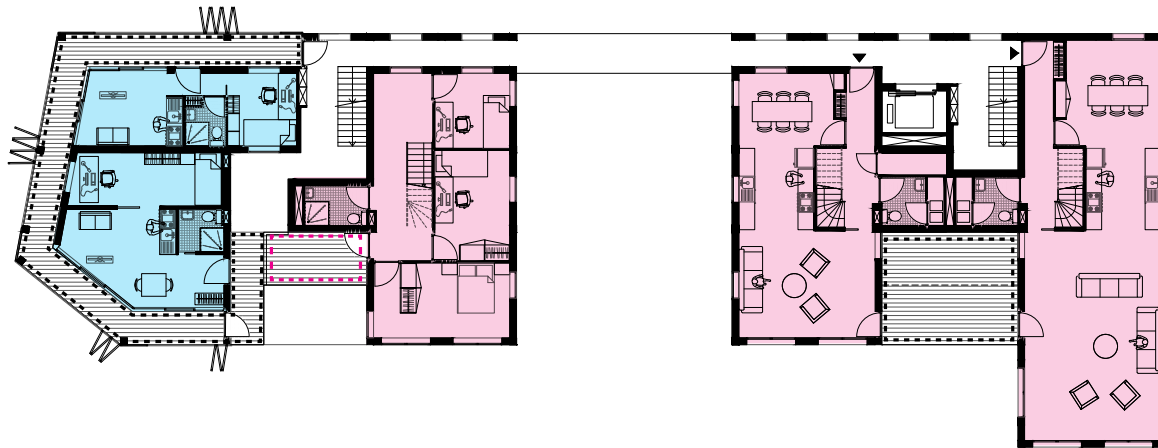
private



1ST FLOOR PLAN



2ND FLOOR PLAN

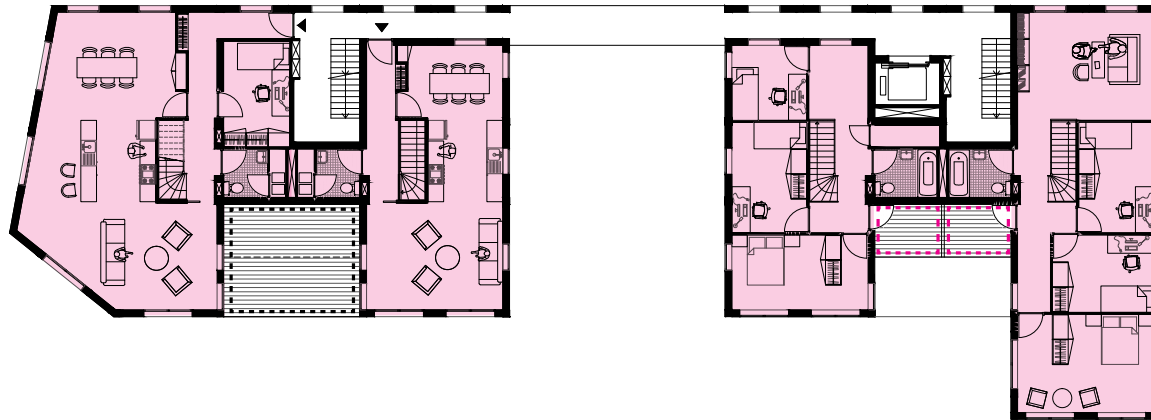


collective 

private



3RD FLOOR PLAN

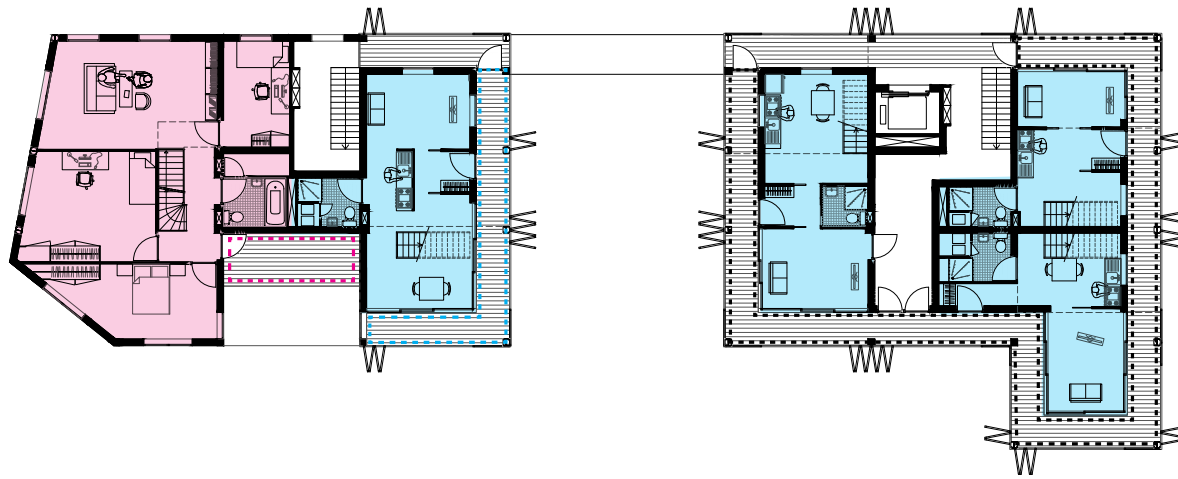



collective 

private



4TH FLOOR PLAN

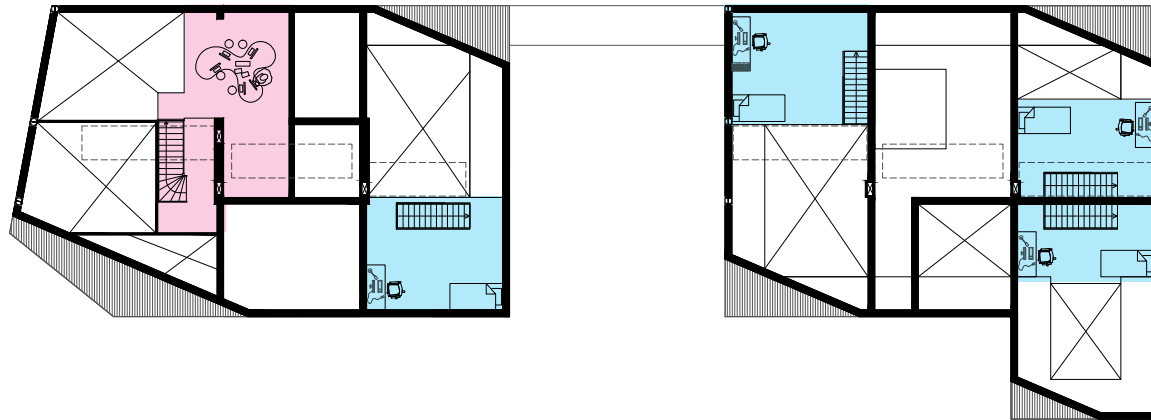


collective 

private



MEZZANINE FLOOR PLAN



CIRCULATION SYSTEM

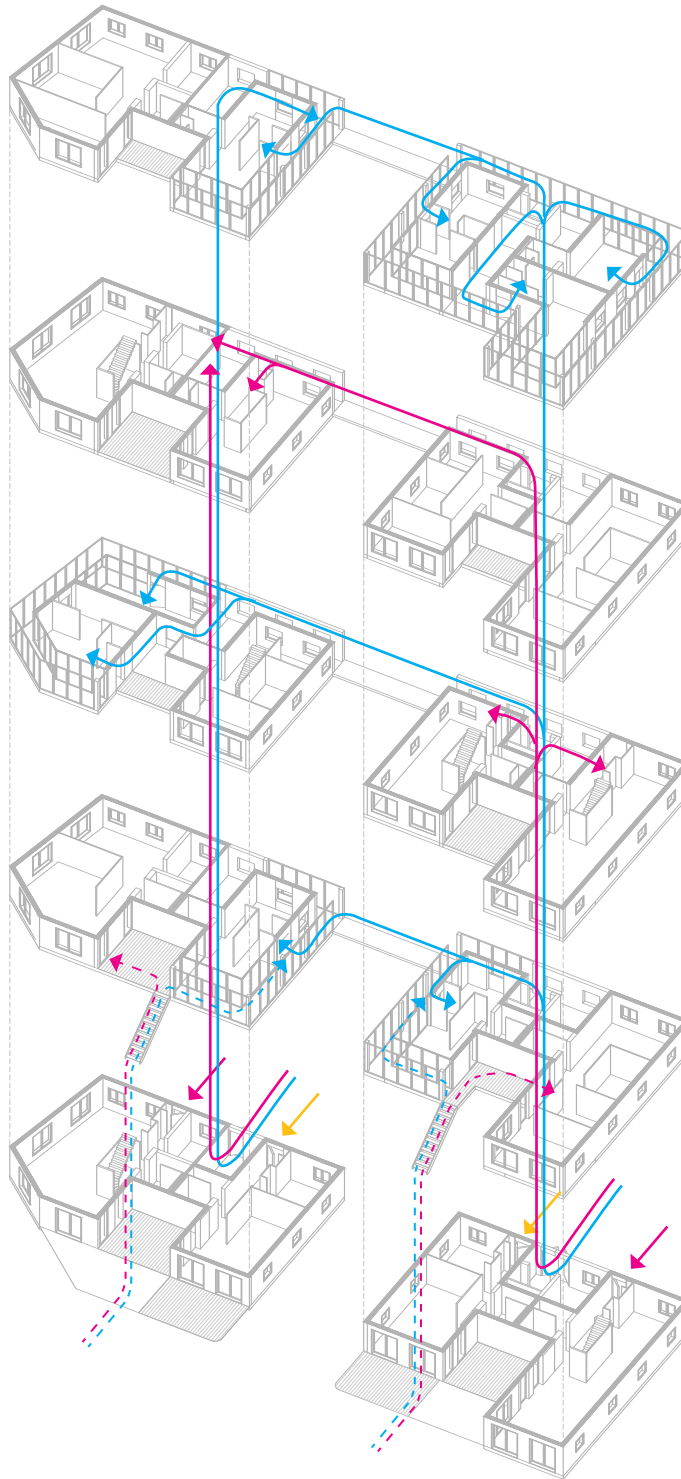
Family Single

Family Family

Single Family

Family Single

Family Elderly



Single Single

Family Family

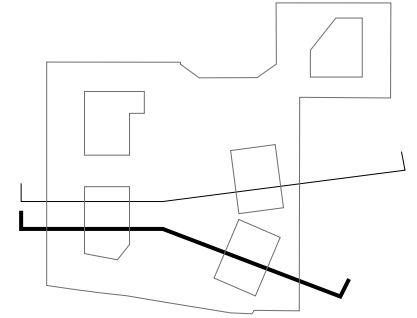
Family Family

Single Family

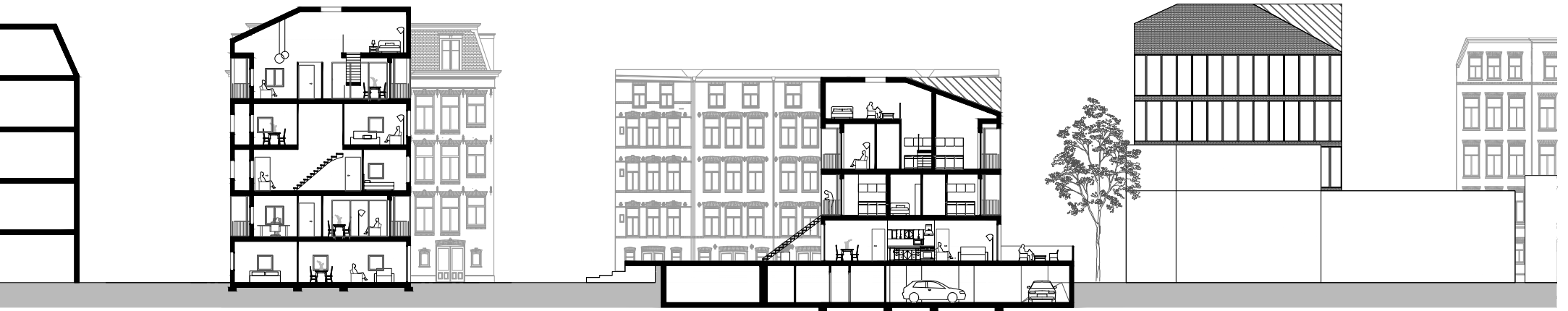
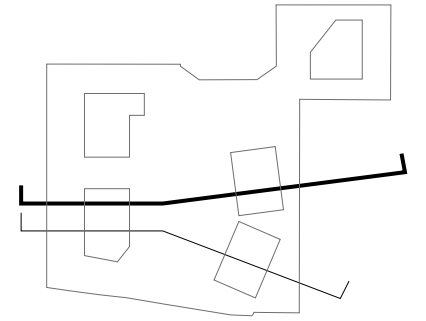
Elderly Family



SECTION



SECTION



RESEARCH

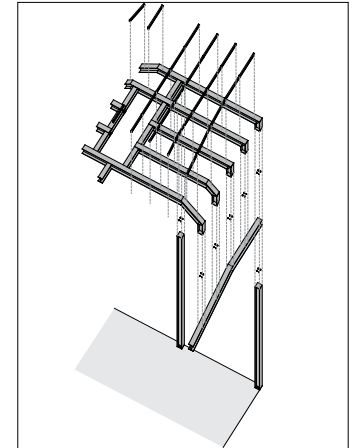
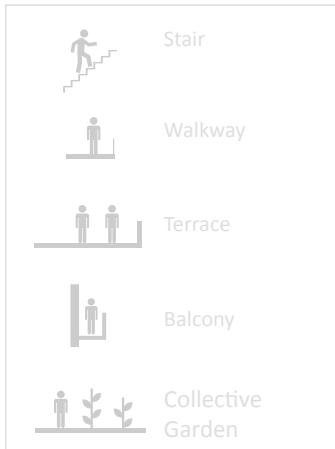
PUBLIC

PUBLIC COLLECTIVE

PRIVATE COLLECTIVE

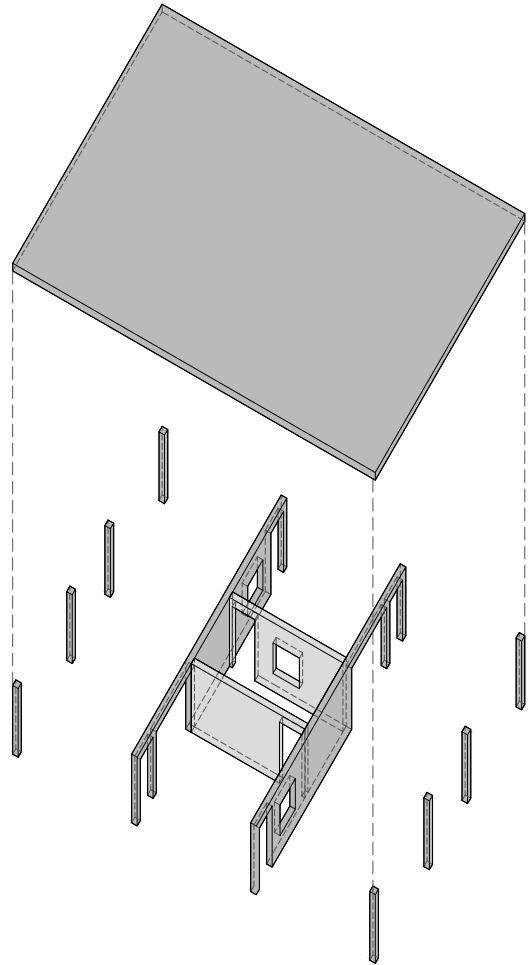
PRIVATE

BUILDING TECHNOLOGY



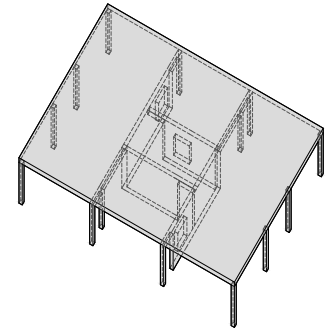
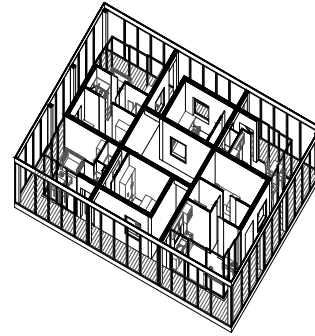
STRUCTURE

DWELLING TYPOLOGY_STRUCTURE

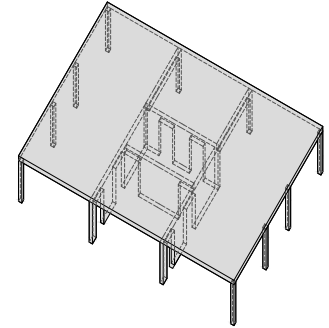
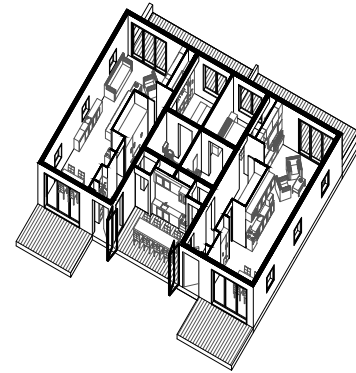


wall + column

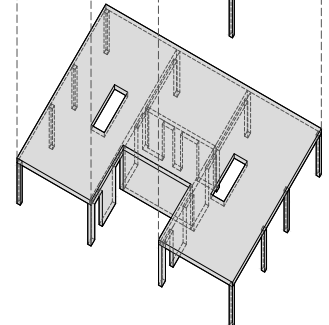
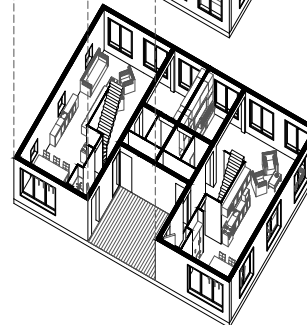
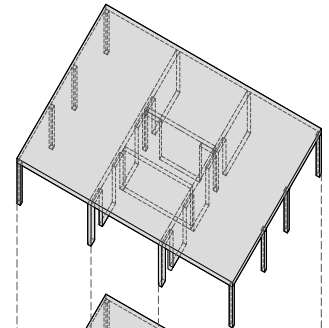
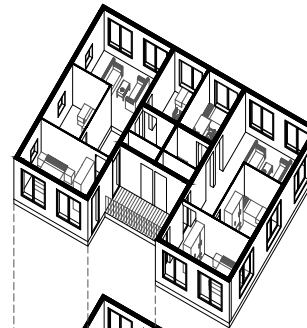
Single



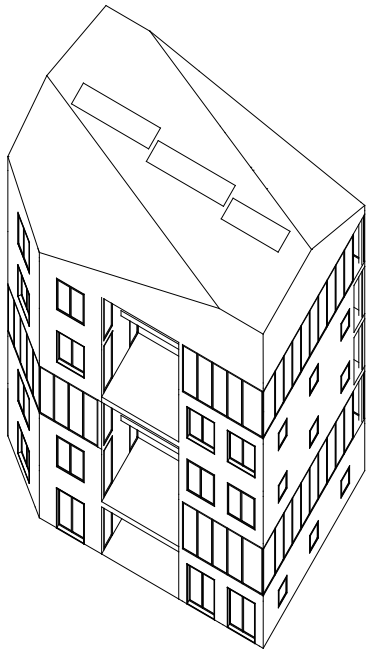
Elderly



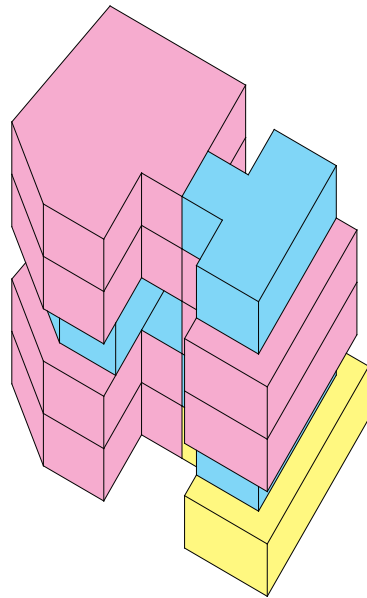
Family



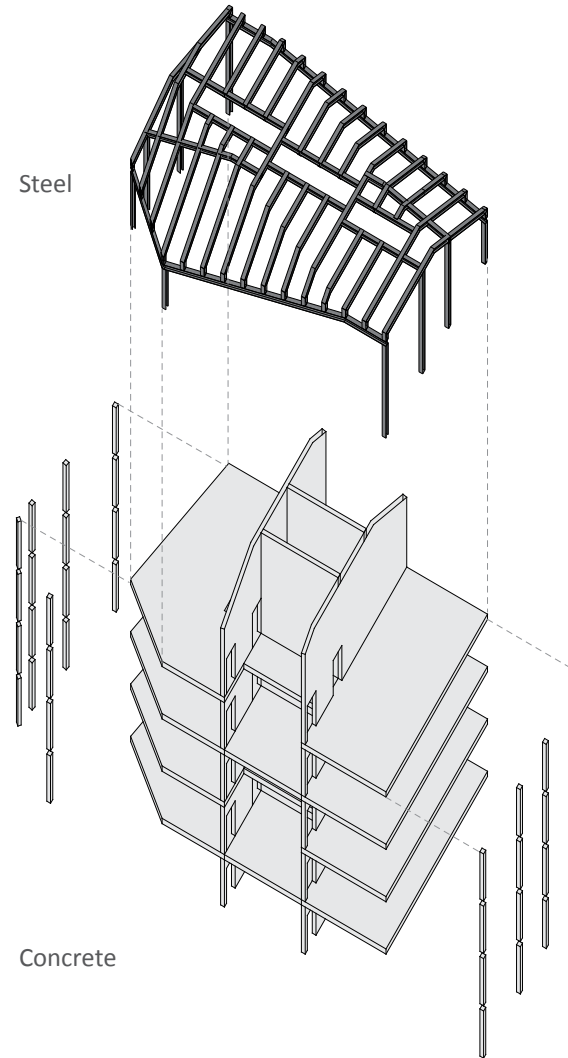
DWELLING BLOCK_STRUCTURE



Building envelope



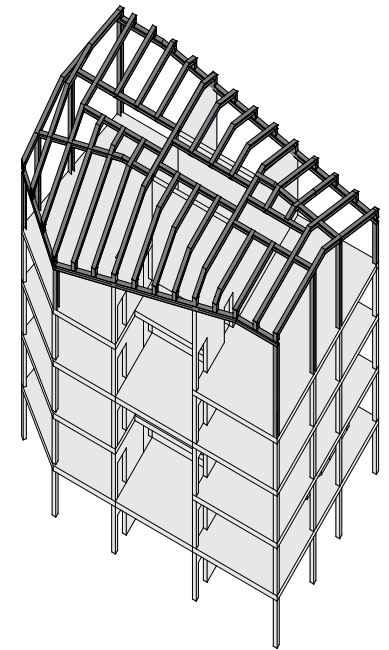
Dwelling types



Steel

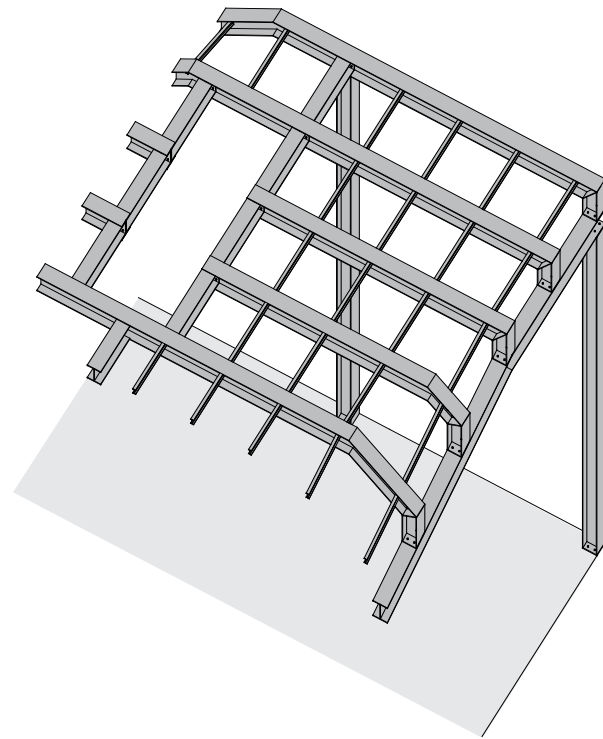
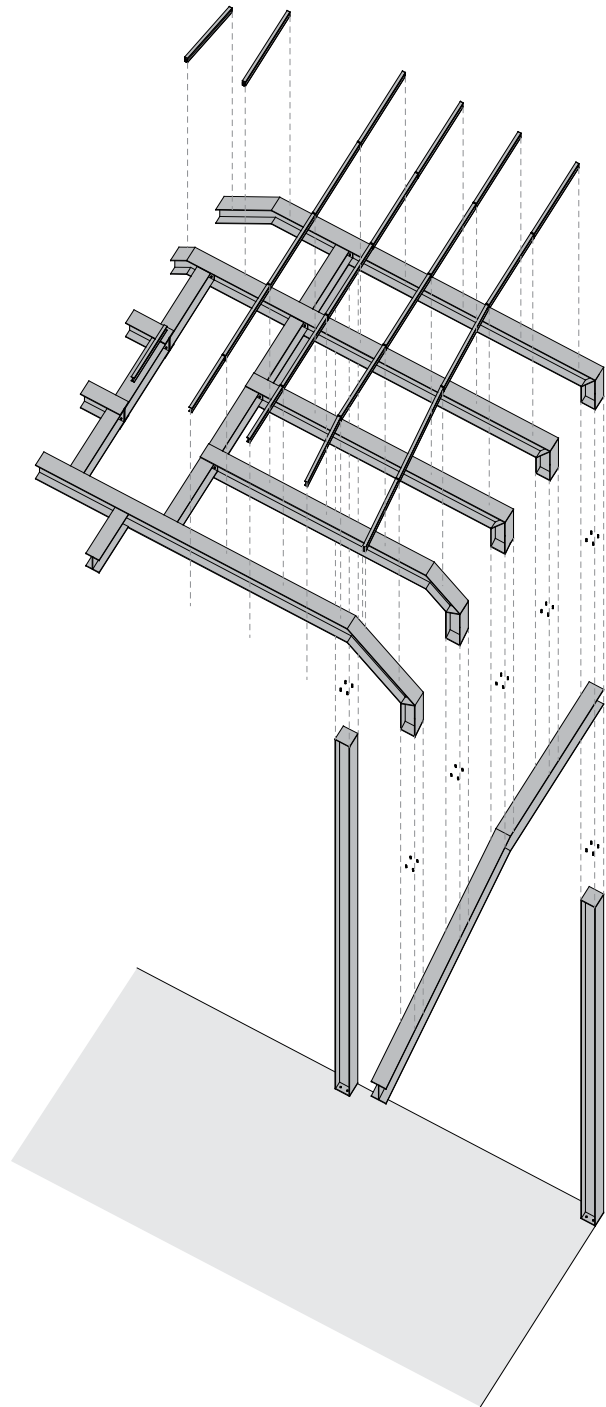
Concrete

Building structure (material)

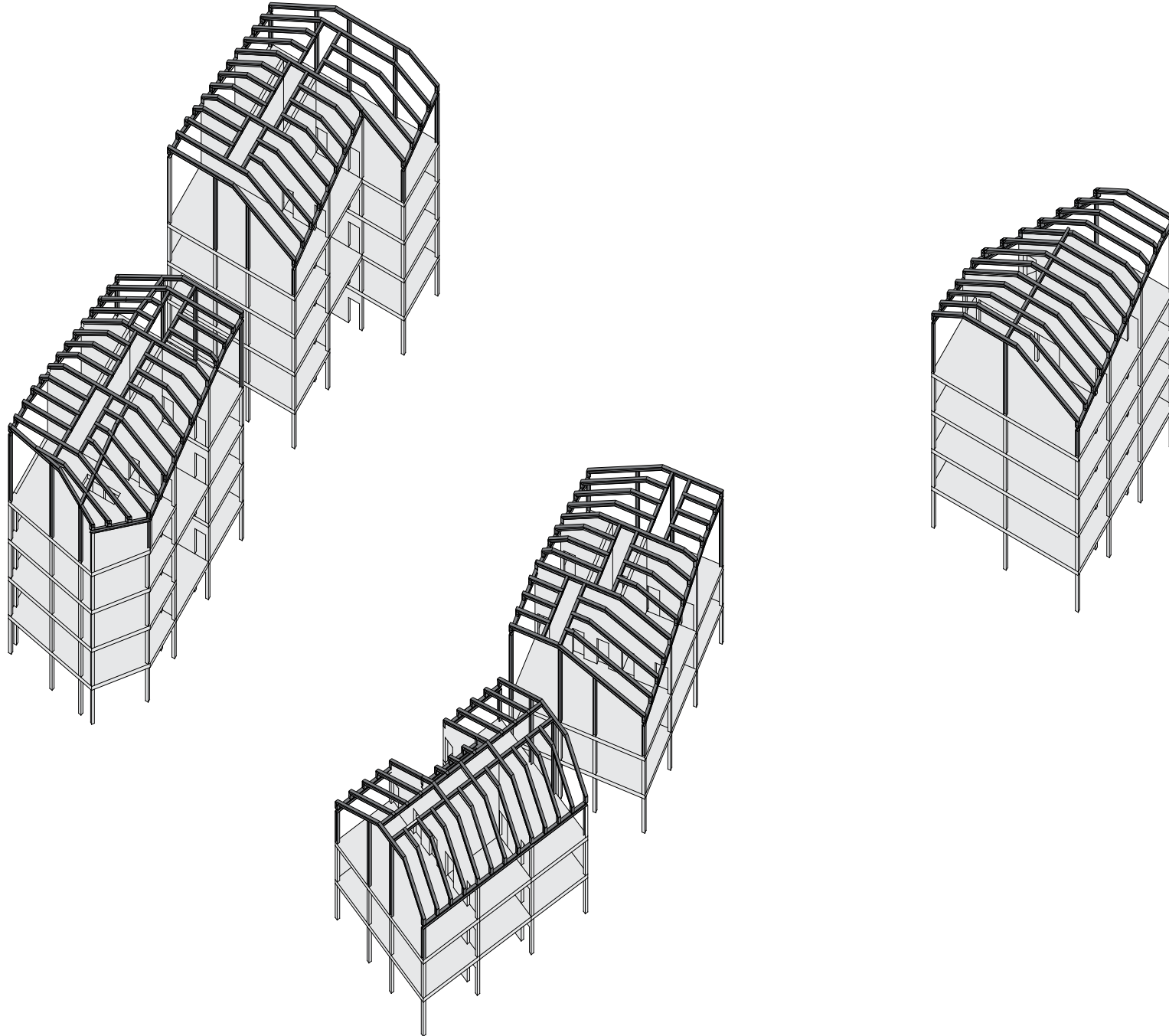


Building structure
Hybrid (wall + column)

TOP FLOOR STEEL STRUCTURE

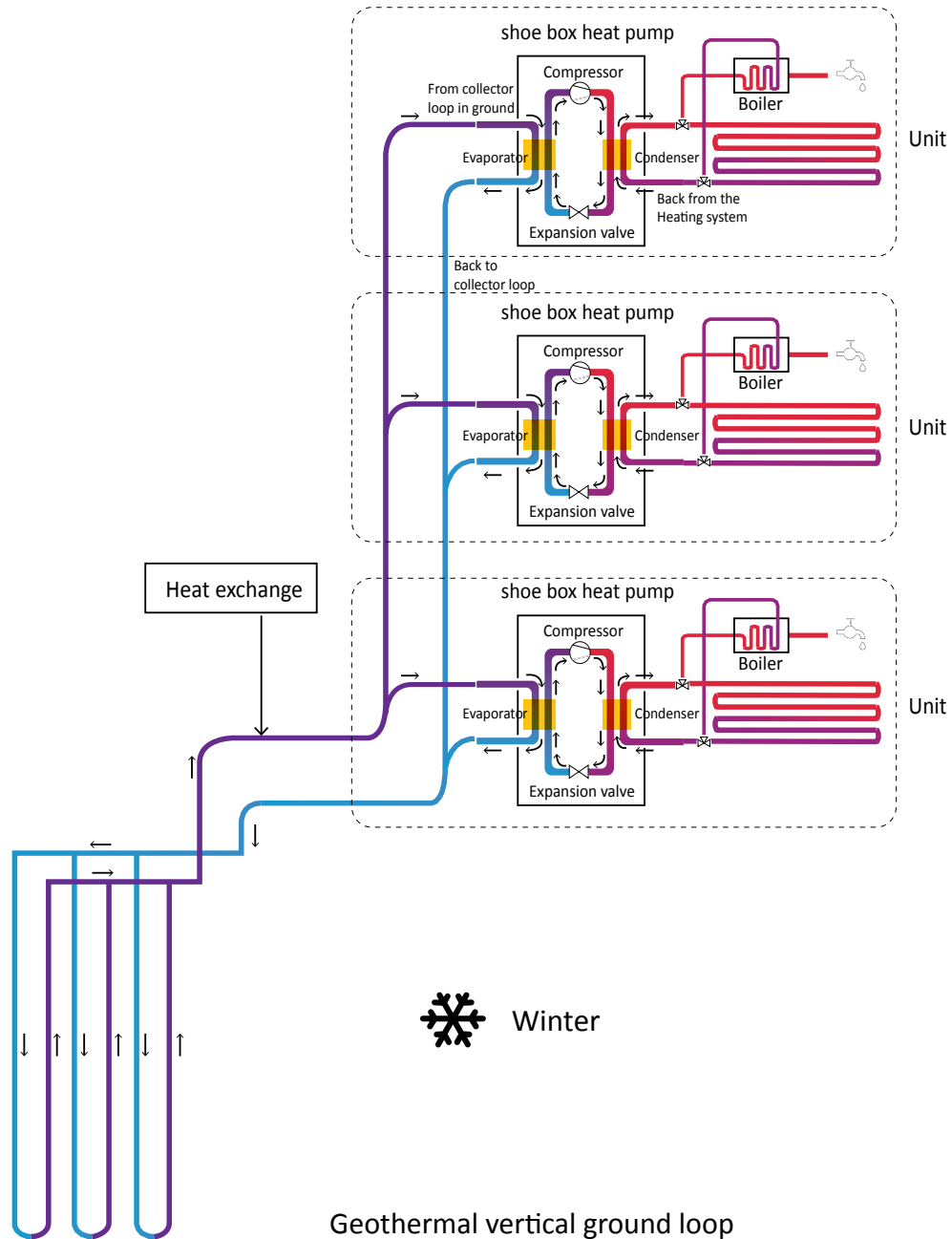


OVERALL STRUCTURE ORGANIZATION



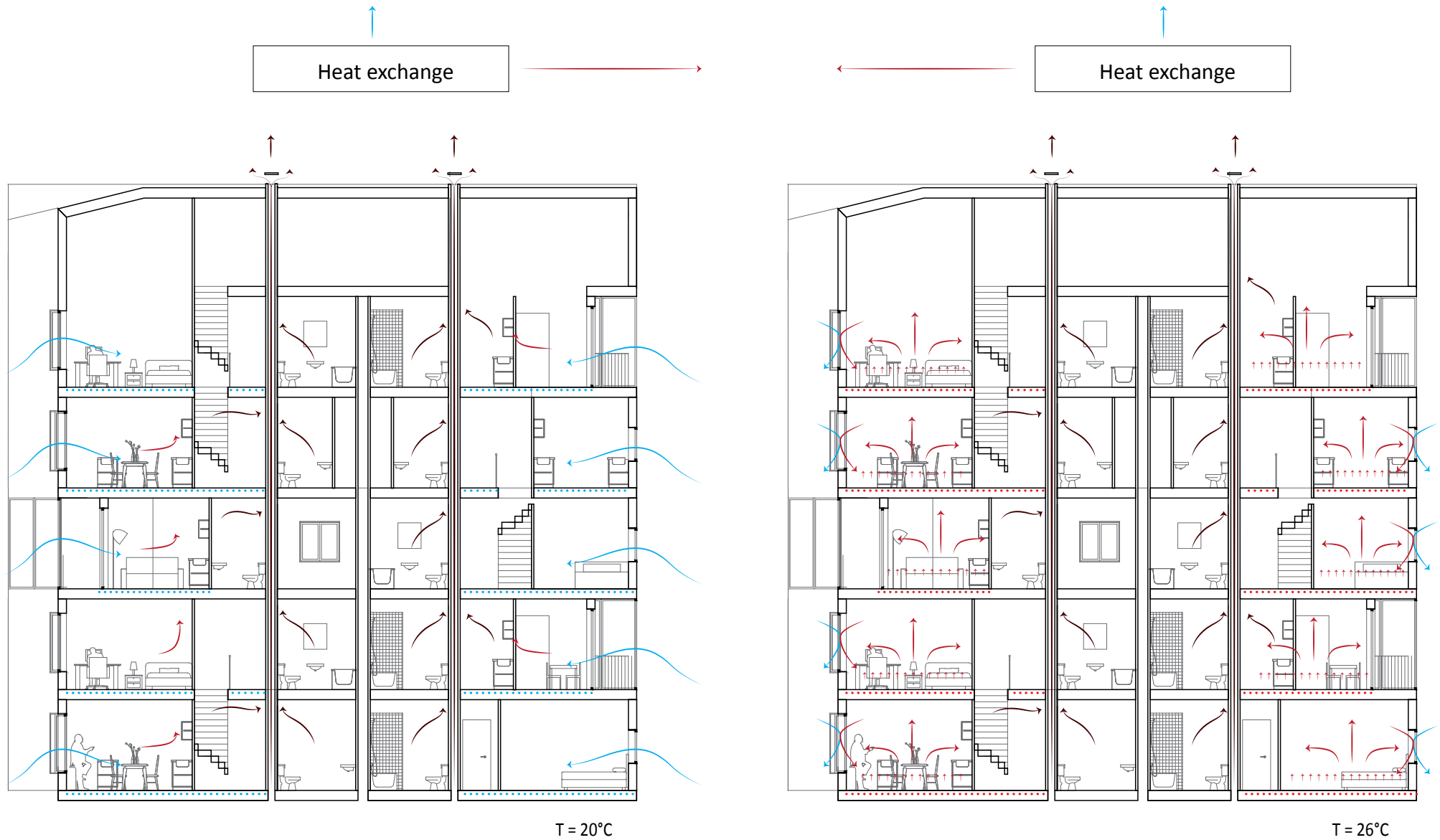
CLIMATE CONCEPT

ENERGY SCHEME DIAGRAM



3kW SHOEBOX heatpump
530 x 475 x 370

CLIMATE CONCEPT DIAGRAM_COOLING, HEATING / VENTILATION



Summer

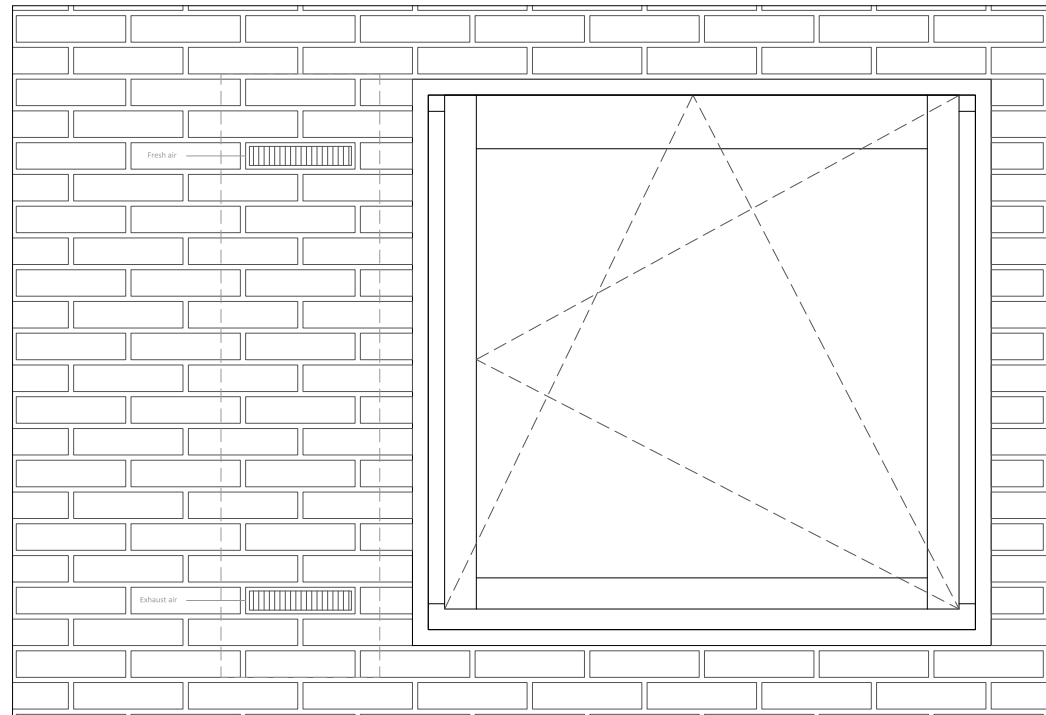
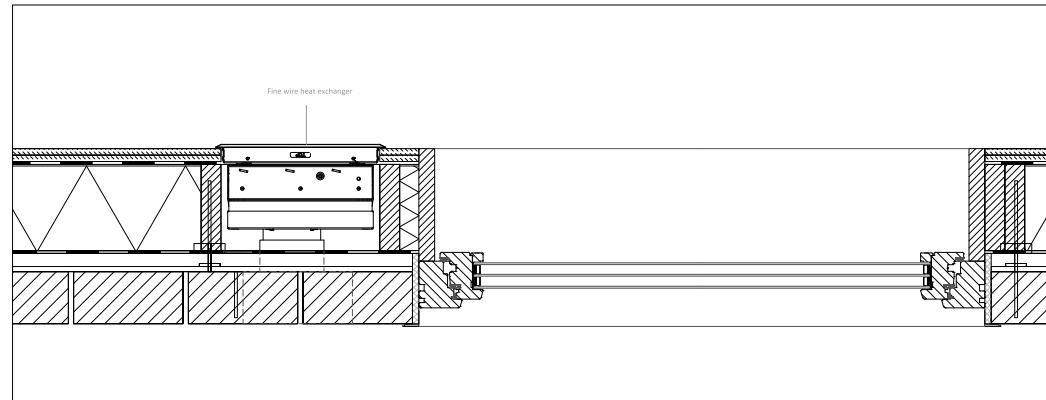
In the Summer, 21th JUN : solar altitude 62°




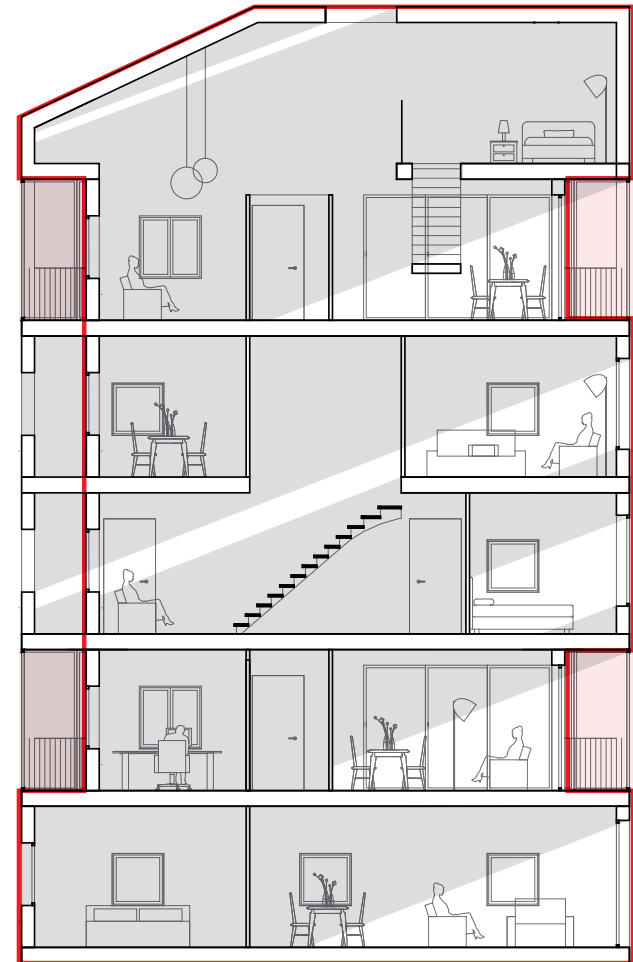

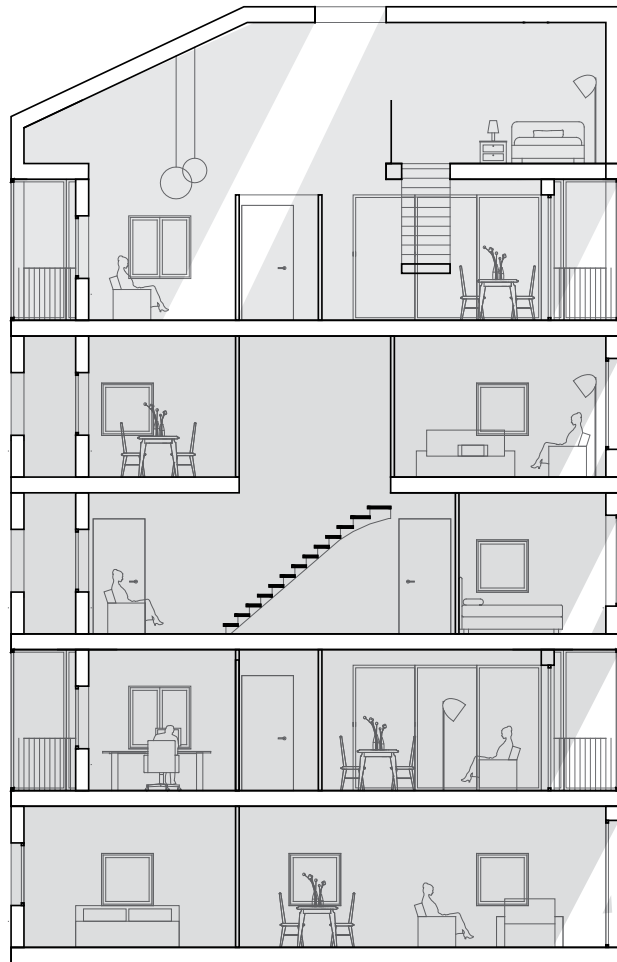
Winter

In the Winter, 21th Dec : solar altitude 15°

FINE WIRE HEAT EXCHANGER



CLIMATE CONCEPT DIAGRAM_SUN LIGHT



Summer

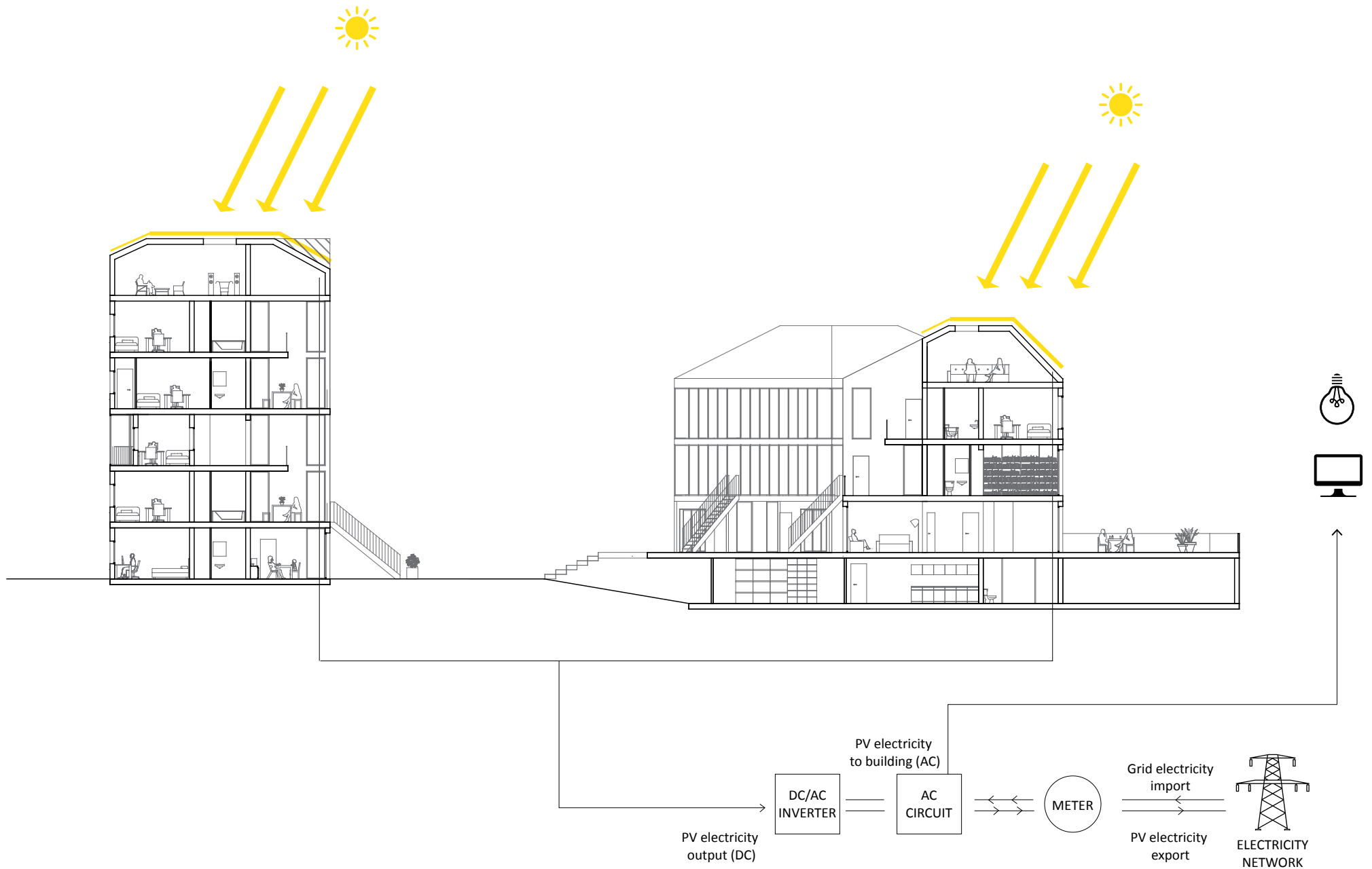
In the Summer, 21th JUN : solar altitude 62°



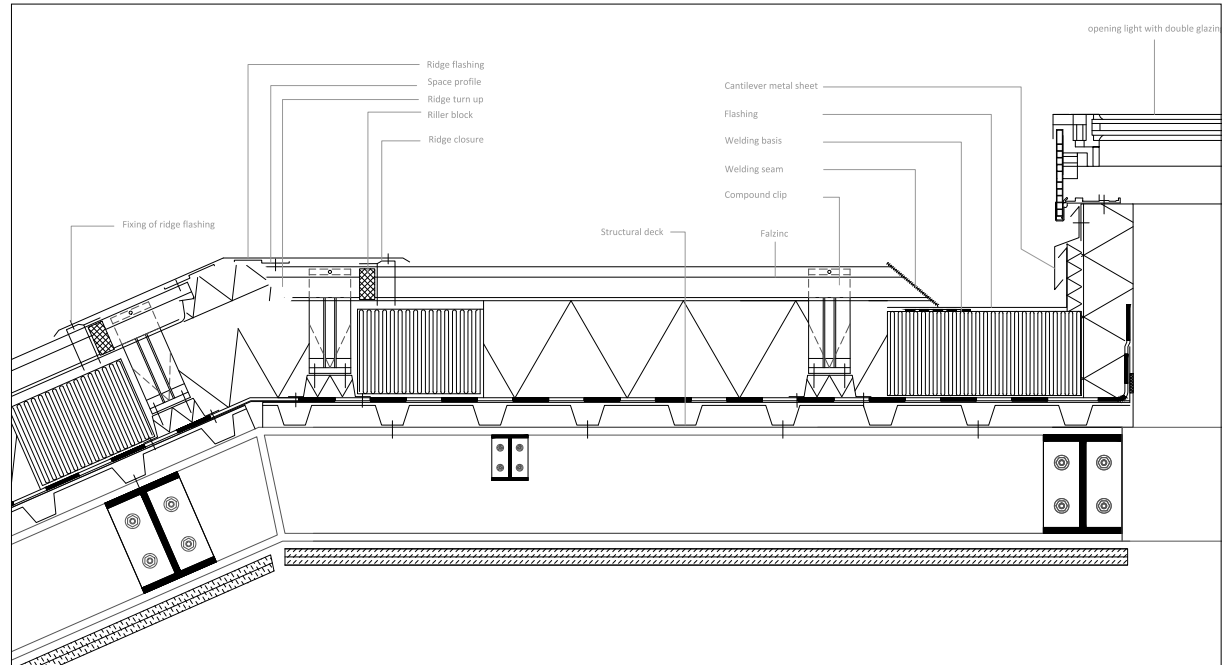
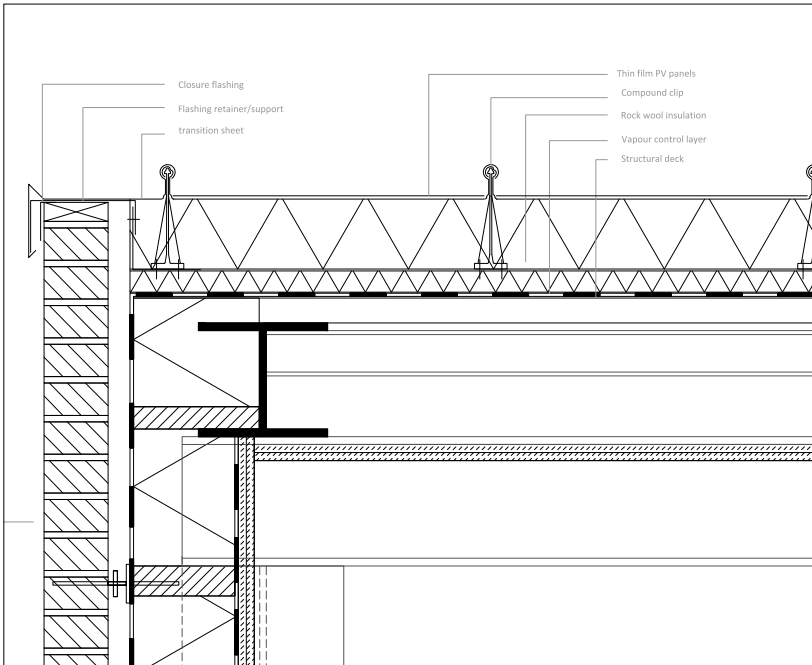

Winter

In the Winter, 21th Dec : solar altitude 15°

BUILDING-INTEGRATED PHOTOVOLTAICS

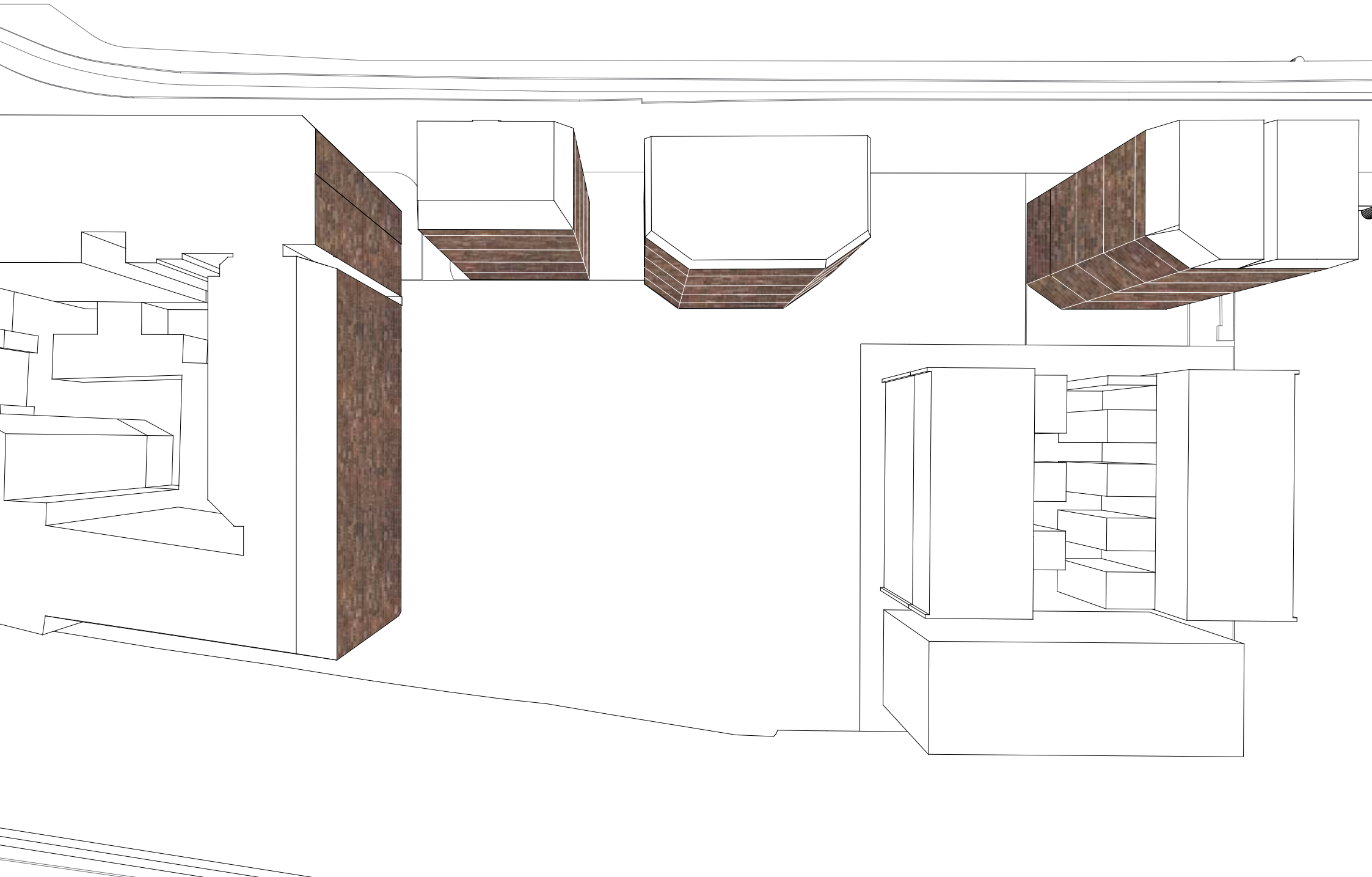


BUILDING-INTEGRATED PHOTOVOLTAICS

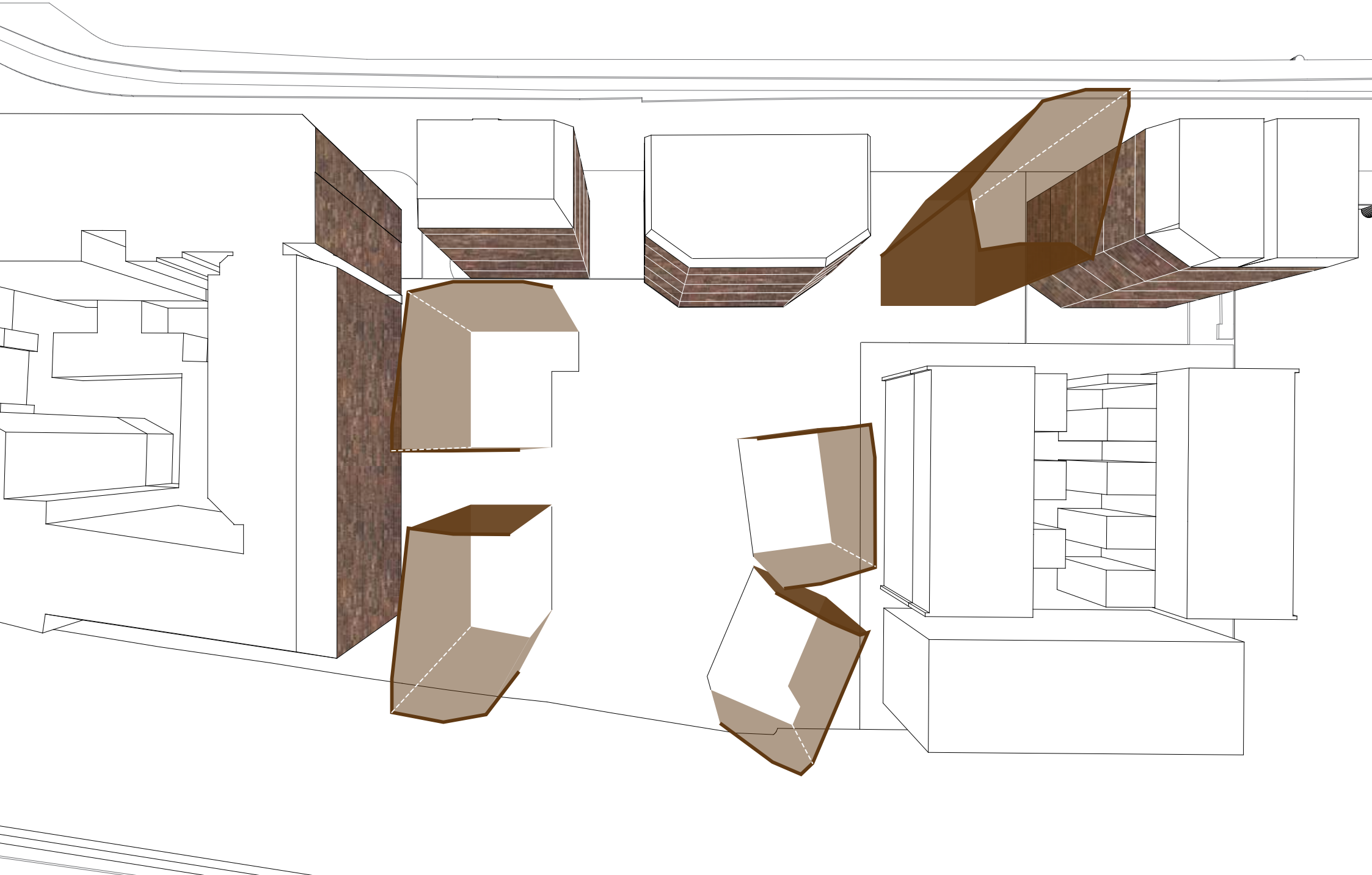


FACADE CONCEPT

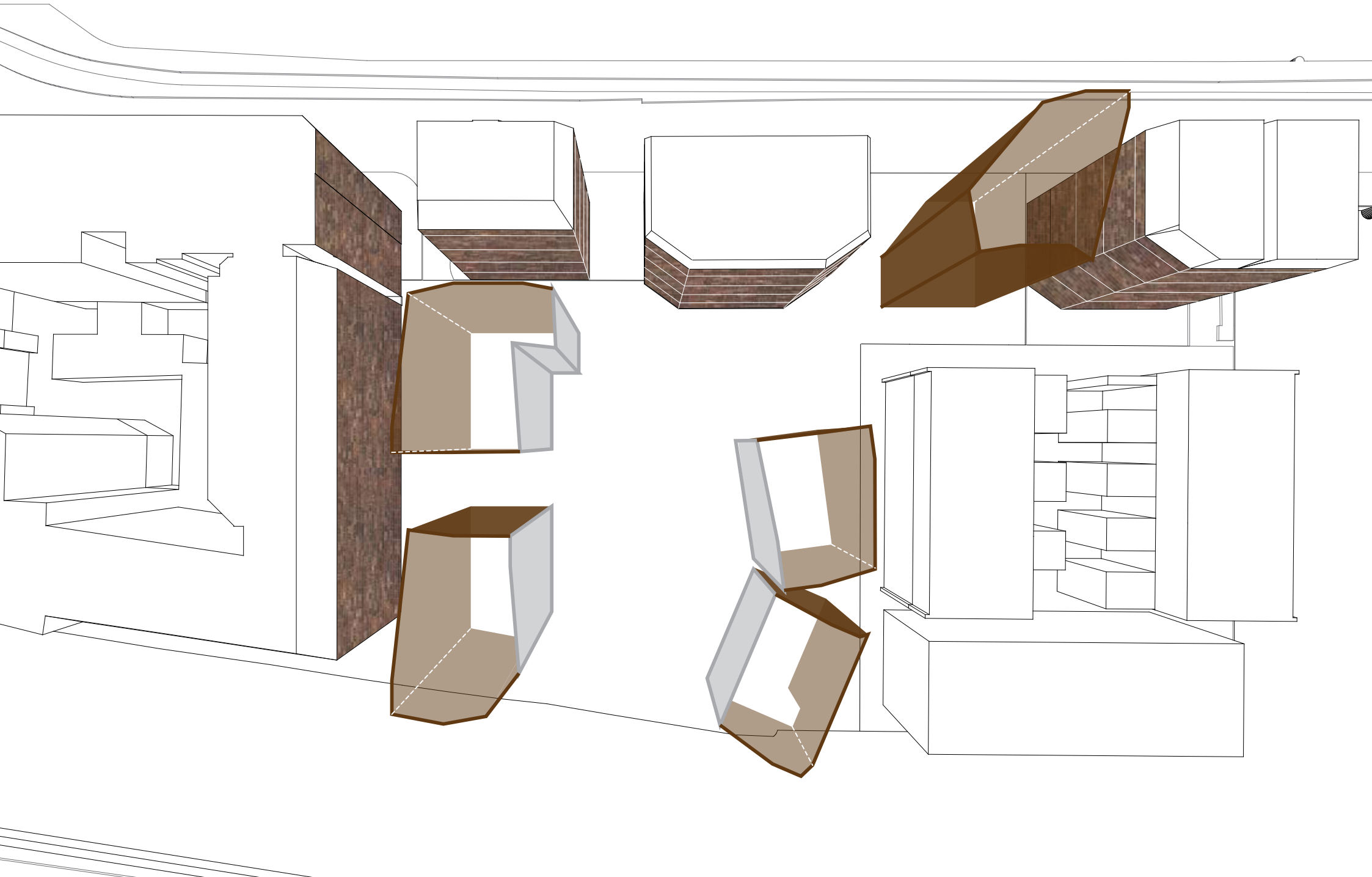
SURROUNDING BUILDINGS



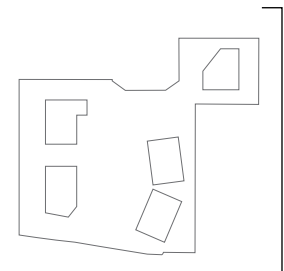
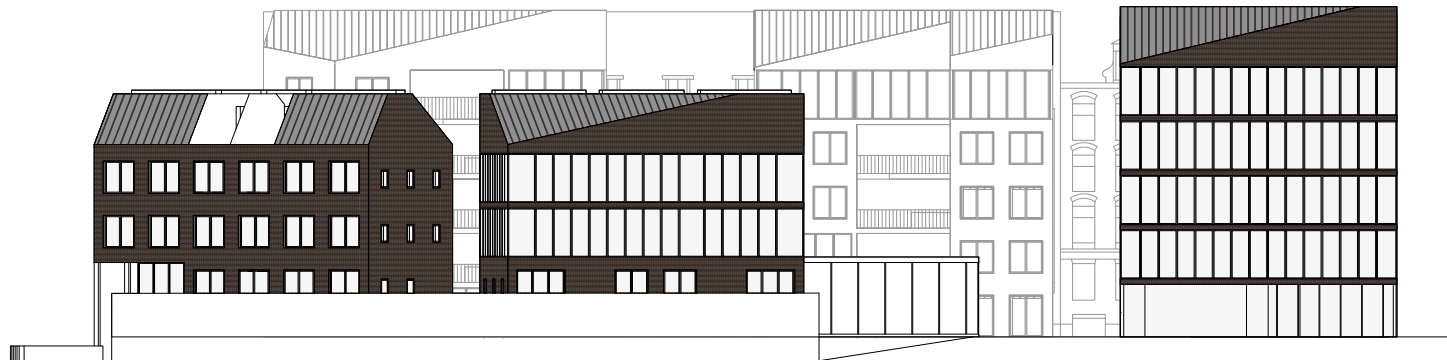
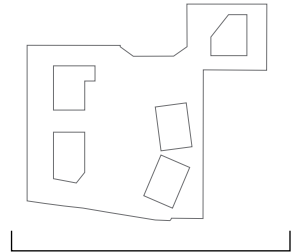
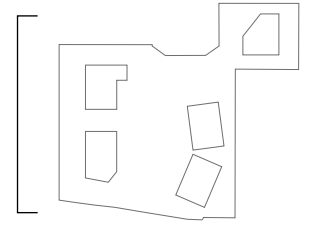
OUTER FACADE_RED BRICK



INNER FACADE_GREY BRICK



ELEVATION OUTER FACADE_ RED BRICK



ELEVATION INNER FACADE_GREY BRICK



INNER FACADE TRANSITIONAL SPACES_GREY BRICK+WOOD



Shared balcony
(family)



shared living space
(elderly)



Flexible corridor
(single)



Private terrace



Window for collective space



Window for private space

OUTER FACADE TRANSITIONAL SPACES_RED BRICK+WOOD



Flexible corridor

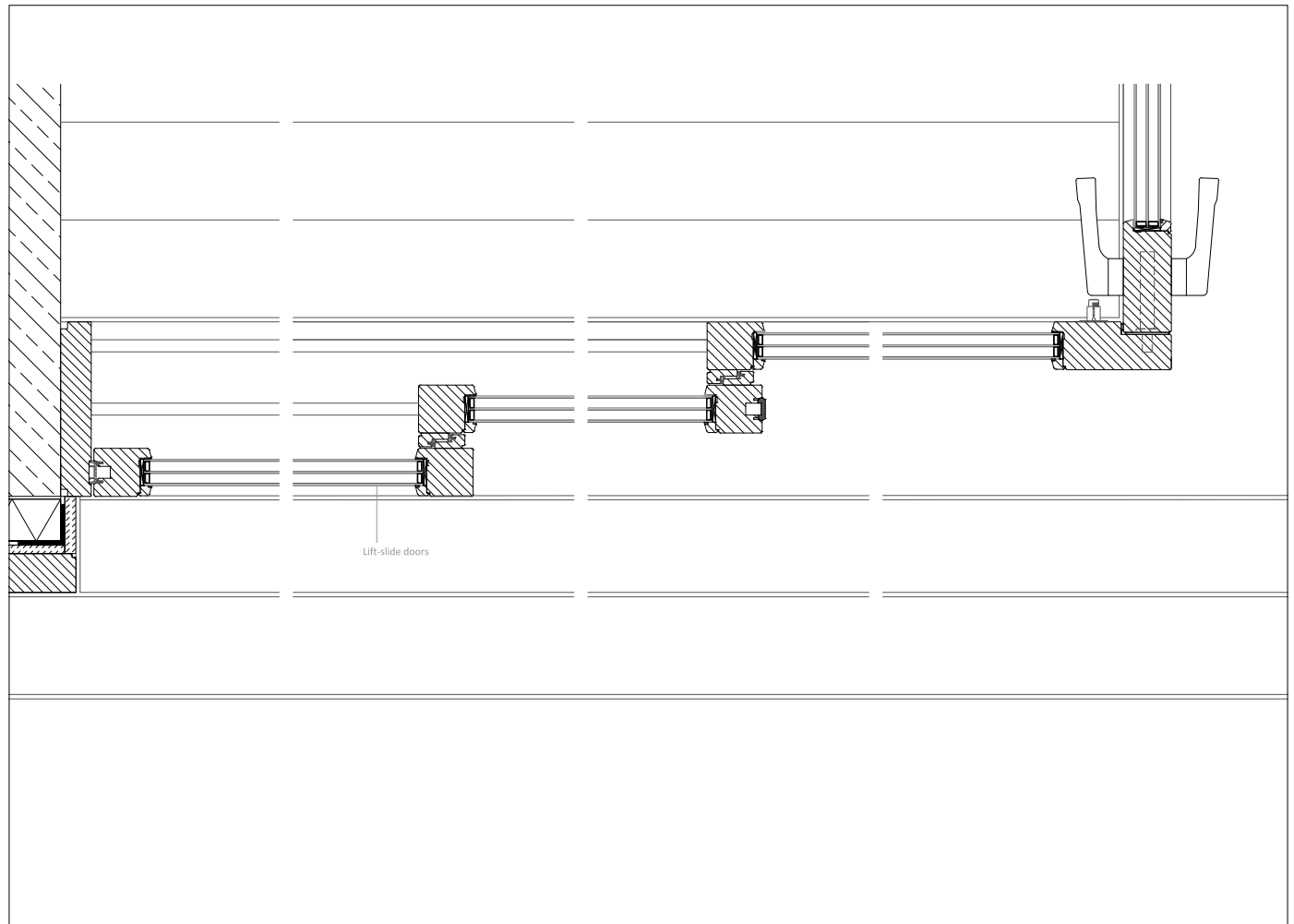
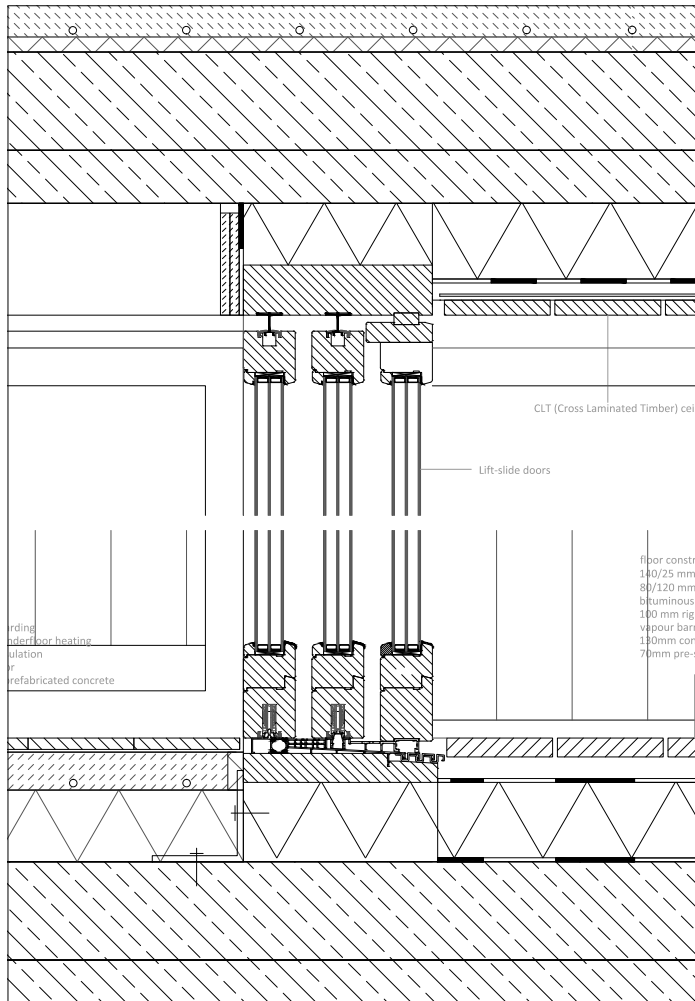



Private terrace

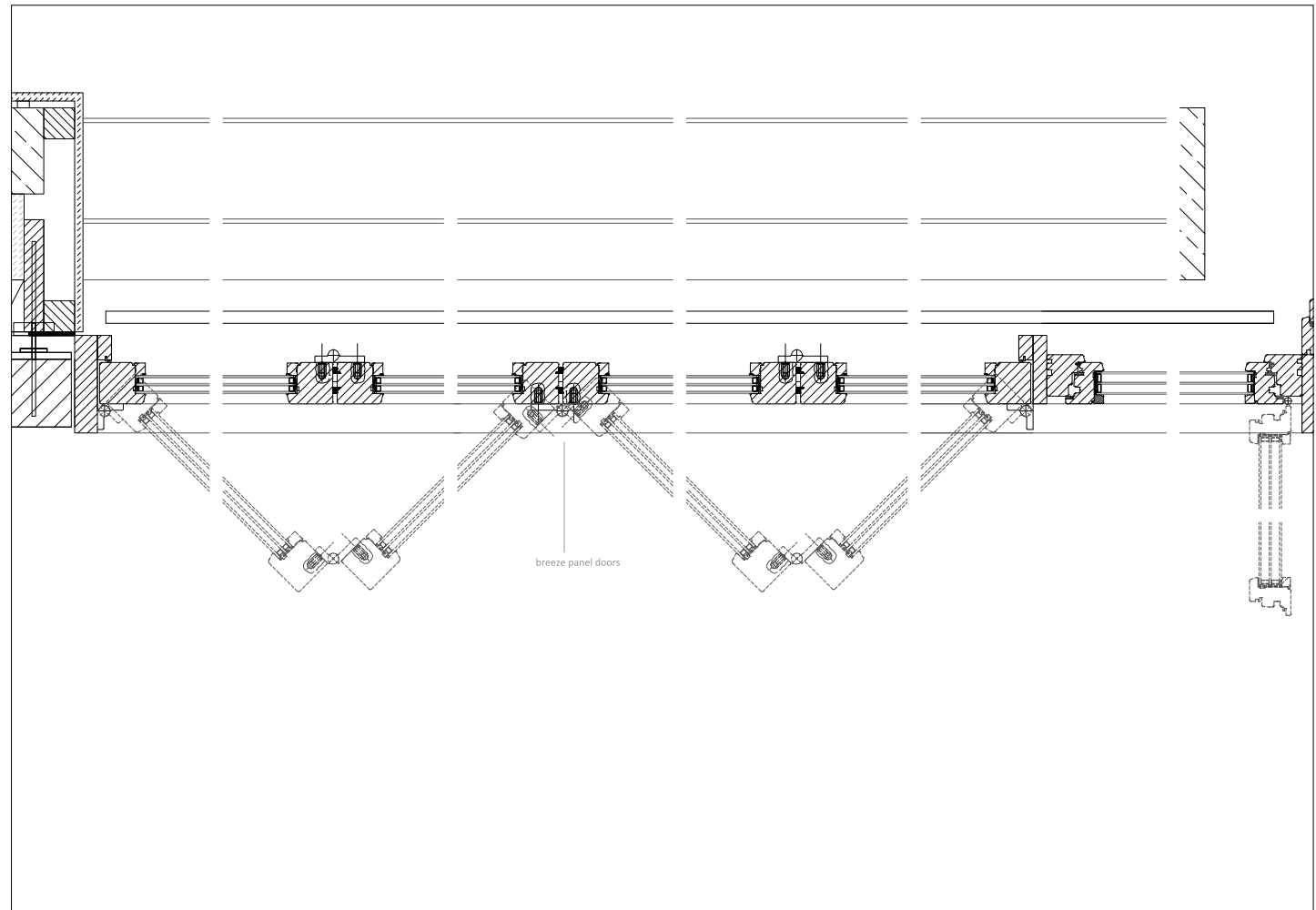
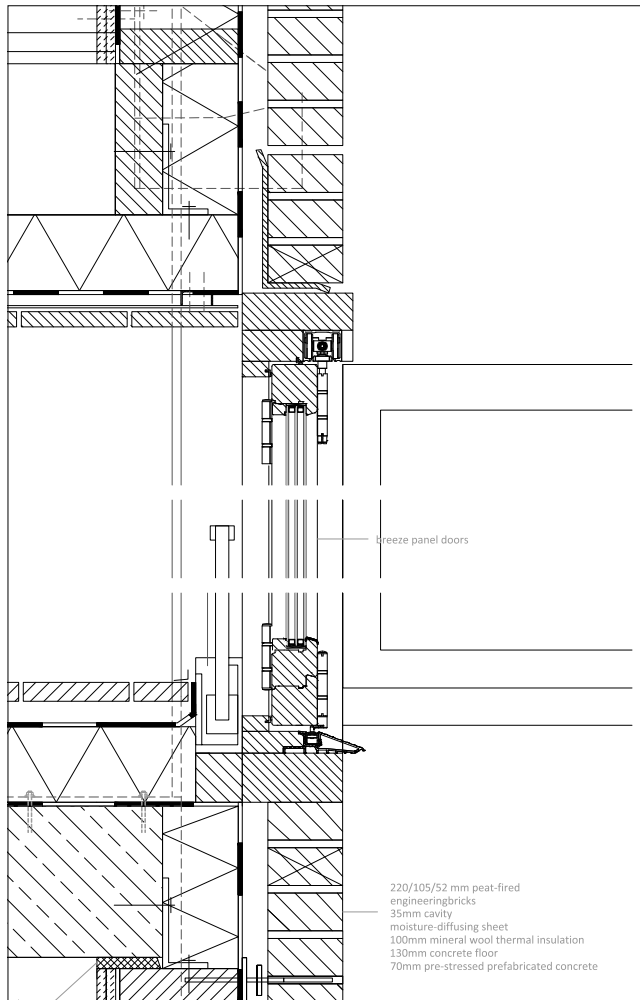


Window for collective space

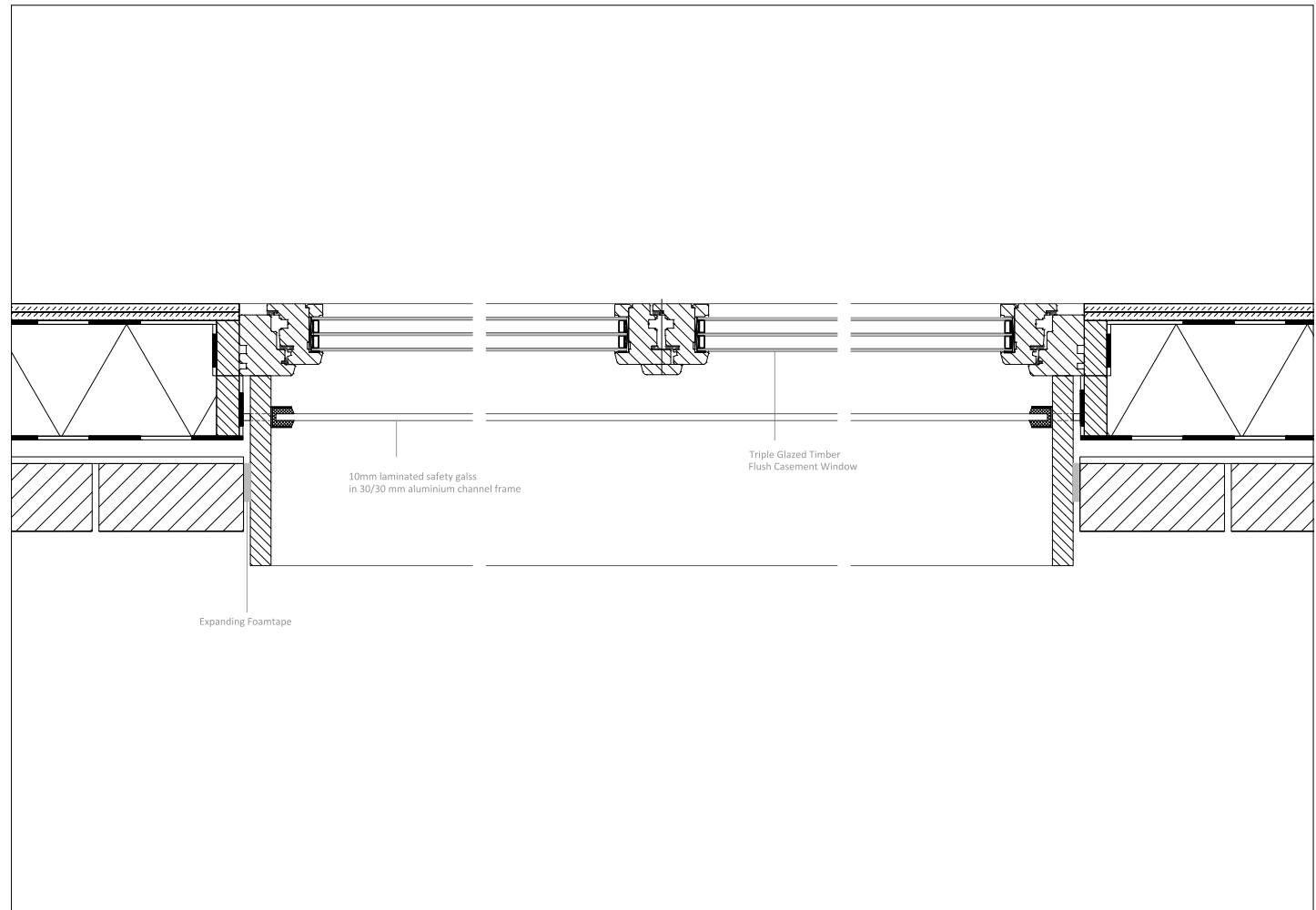
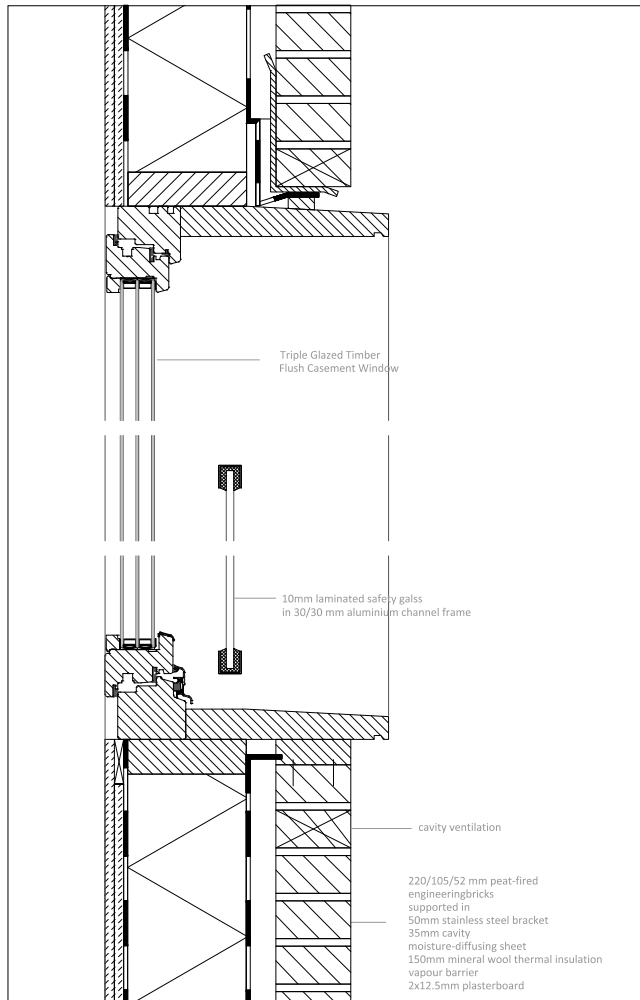
DETAIL_SLIDING DOOR



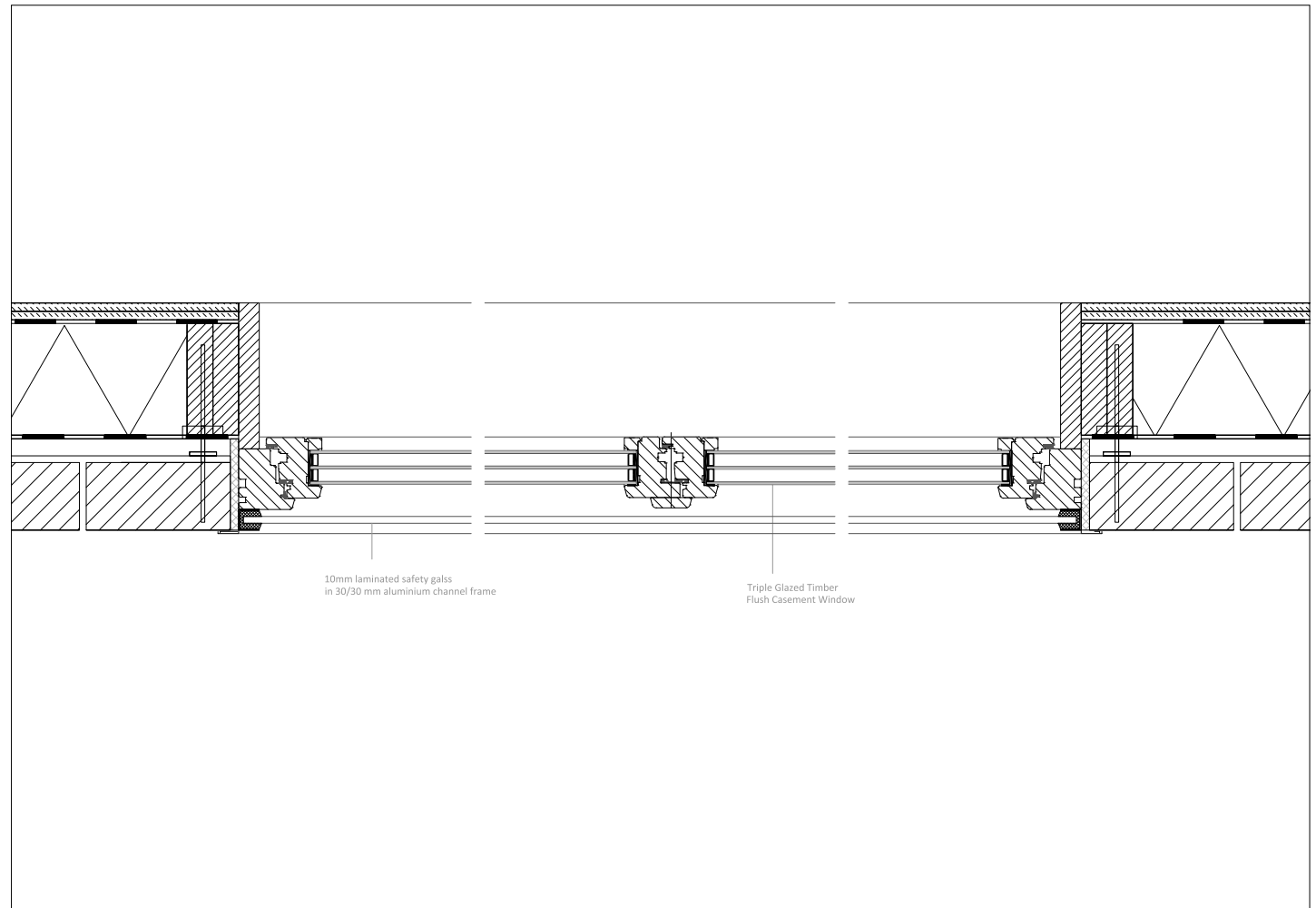
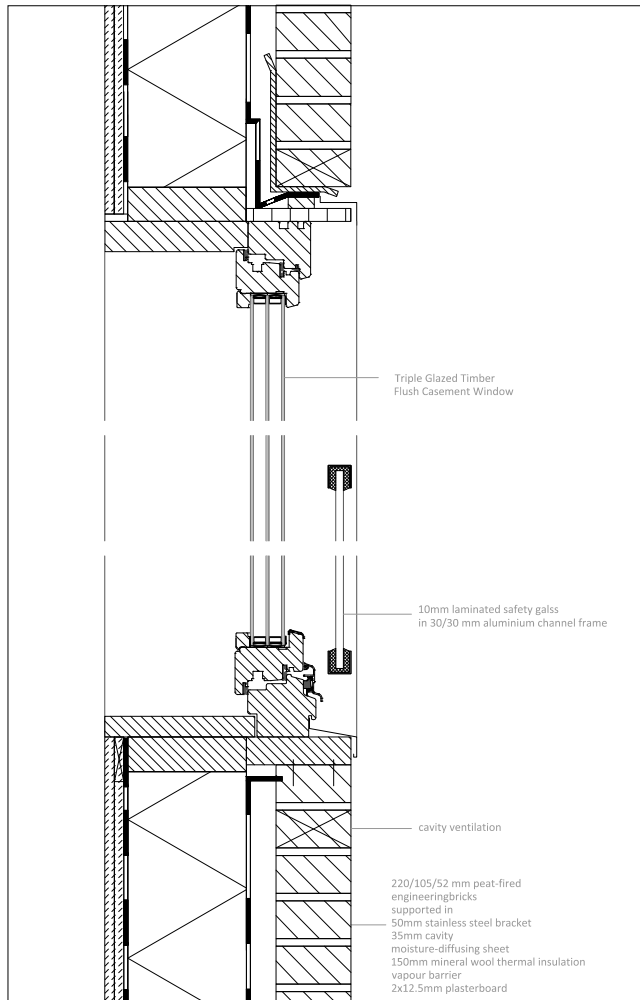
DETAIL_FOLDING DOOR



DETAIL_WINDOW FOR COLLECTIVE SPACE



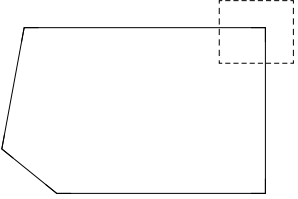
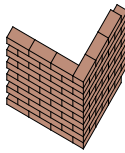
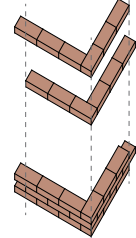
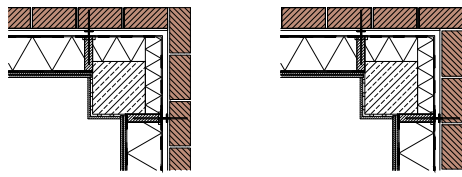

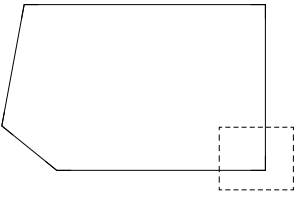
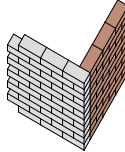
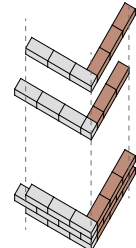
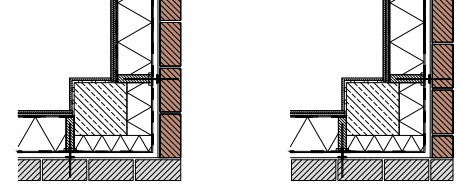
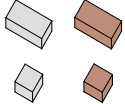
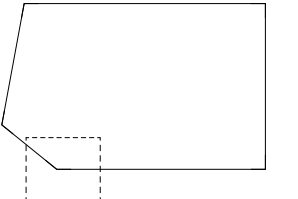
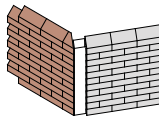
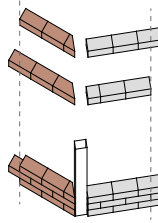
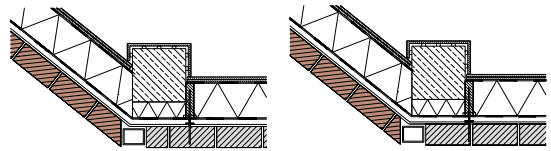
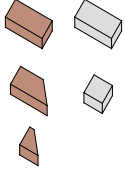
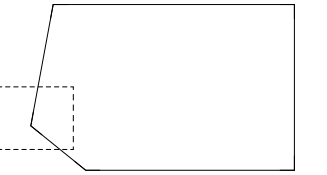
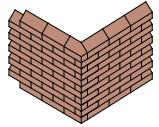
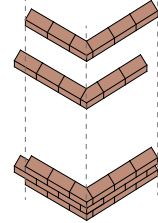
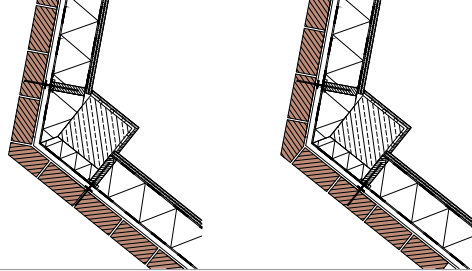
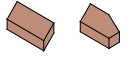
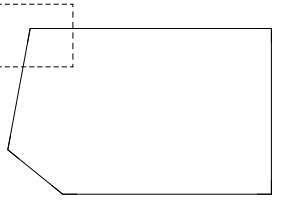

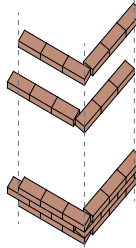
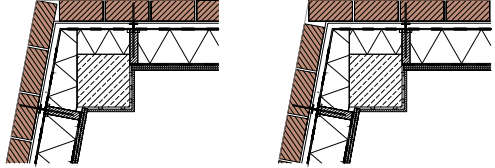

DETAIL_WINDOW FOR PRIVATE SPACE



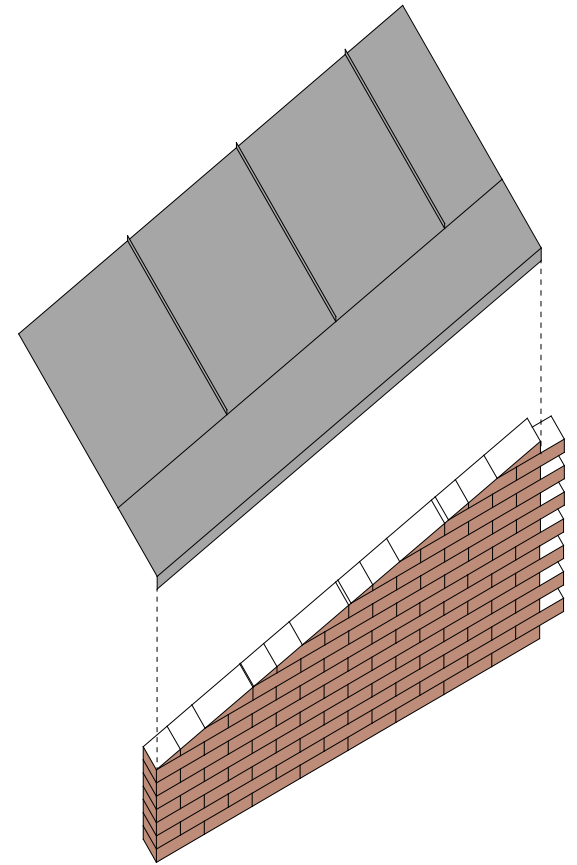
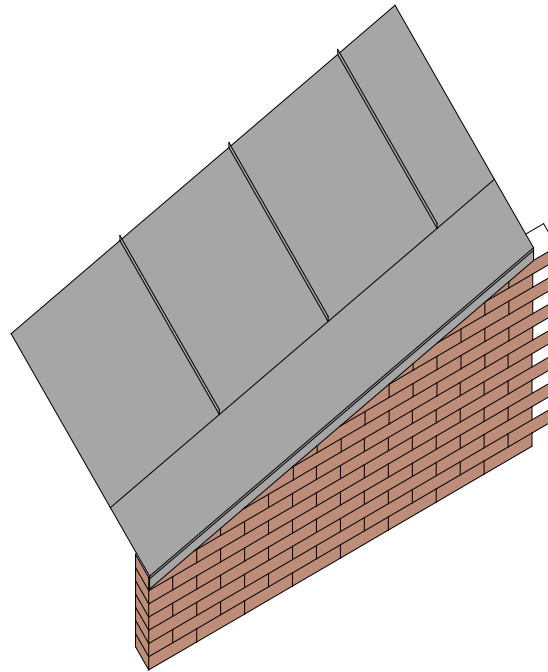
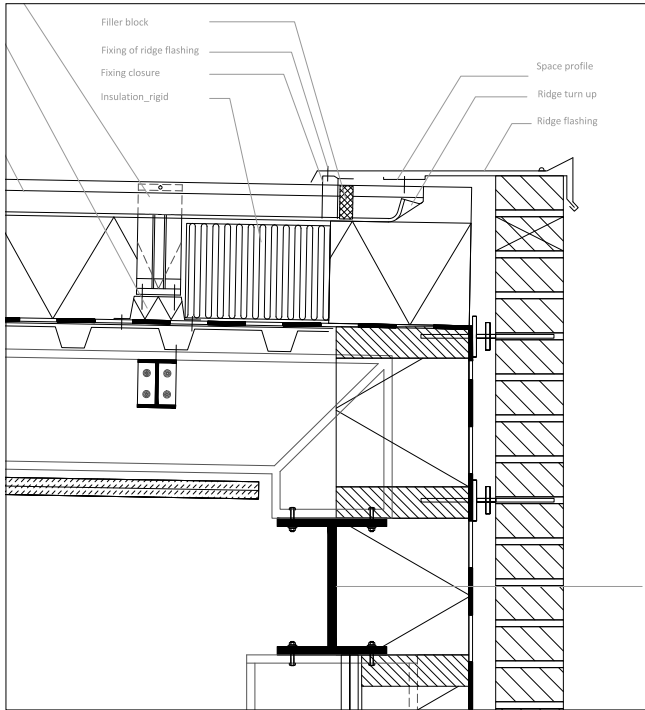
DETAIL FRAGMENT_SECTION, ELEVATION



BRICK CORNER DETAIL

ROOF EDGE DETAIL

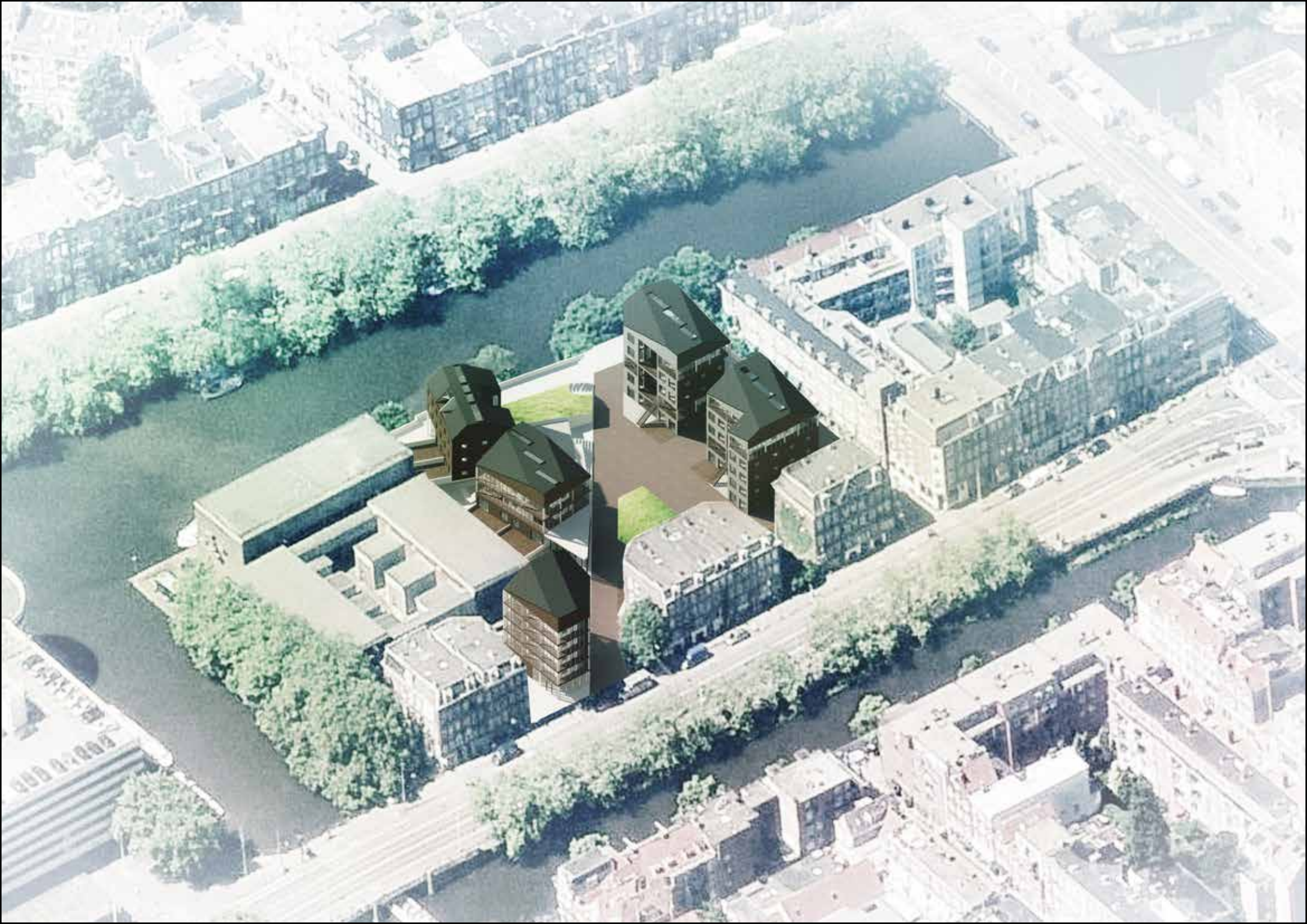


30 degree

35 degree

40 degree

45 degree





THANK YOU