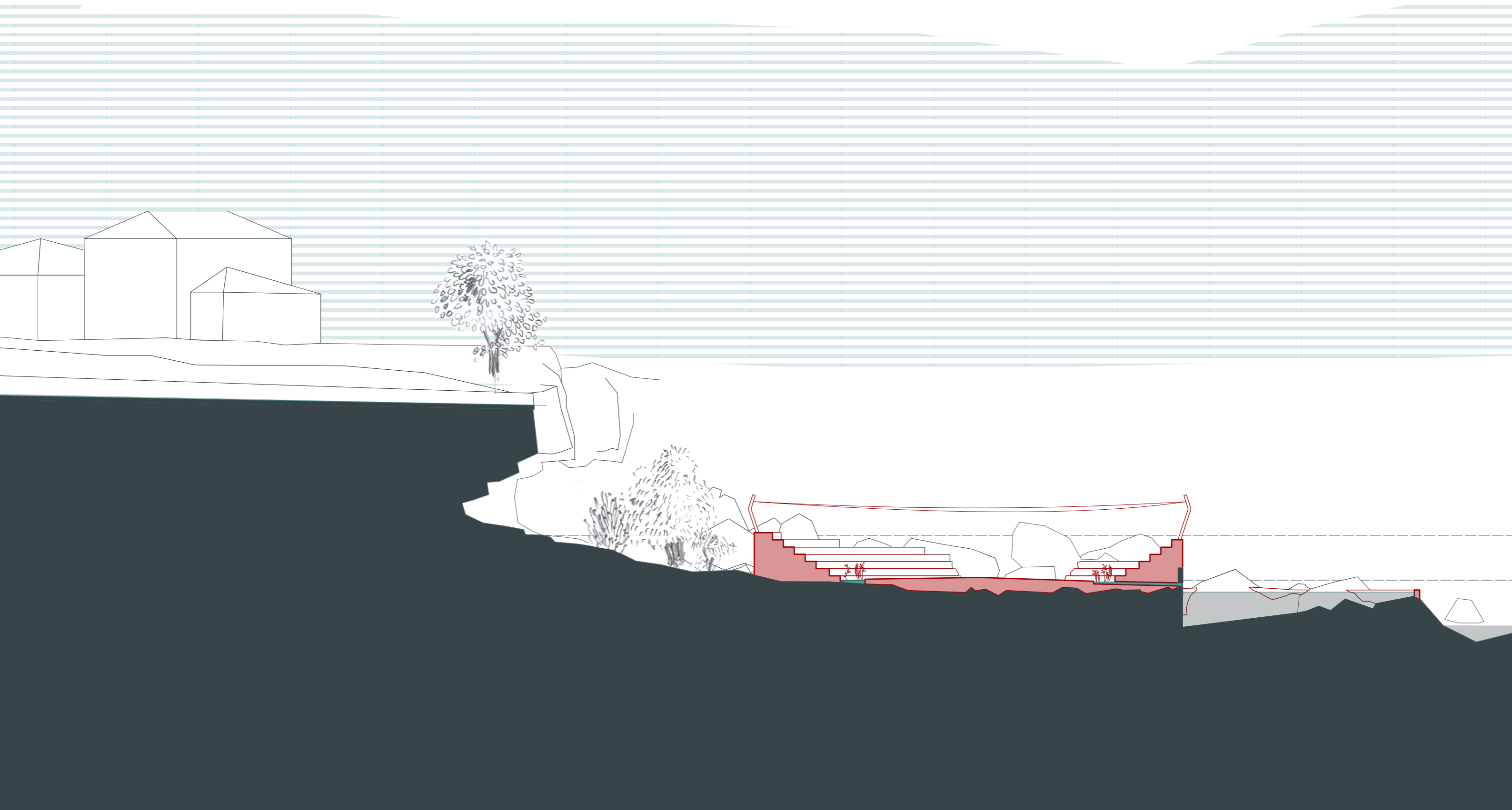




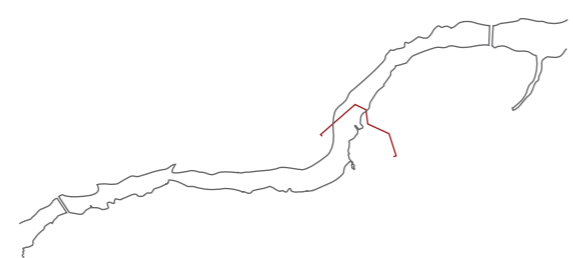
BESA/LOW WATER/SECTION URBAN CONTEXT/1:200






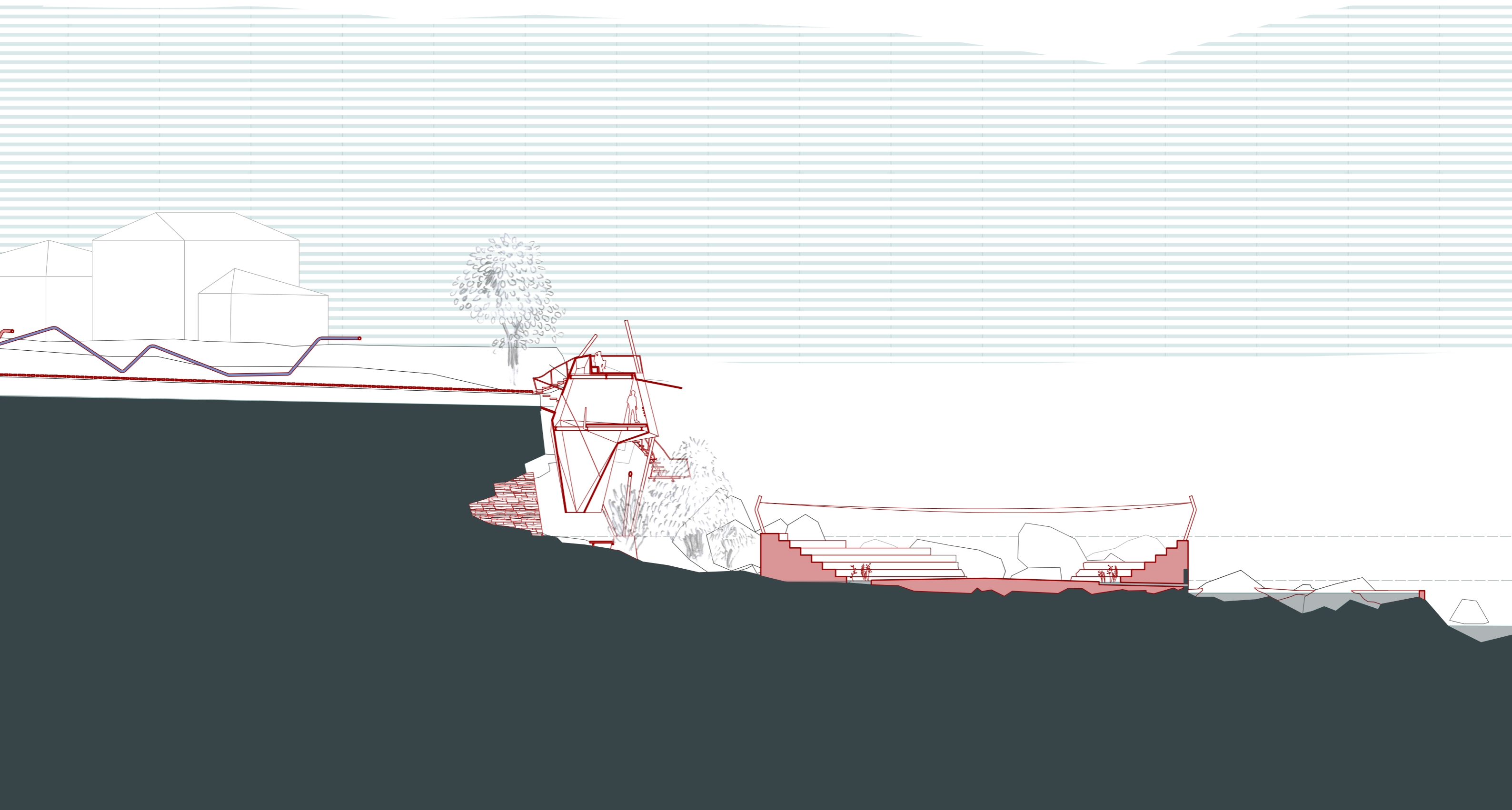




5 10 20





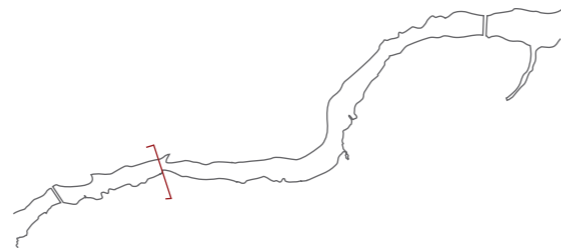
BASCINE/LOW WATER/SECTION URBAN CONTEXT/1:200

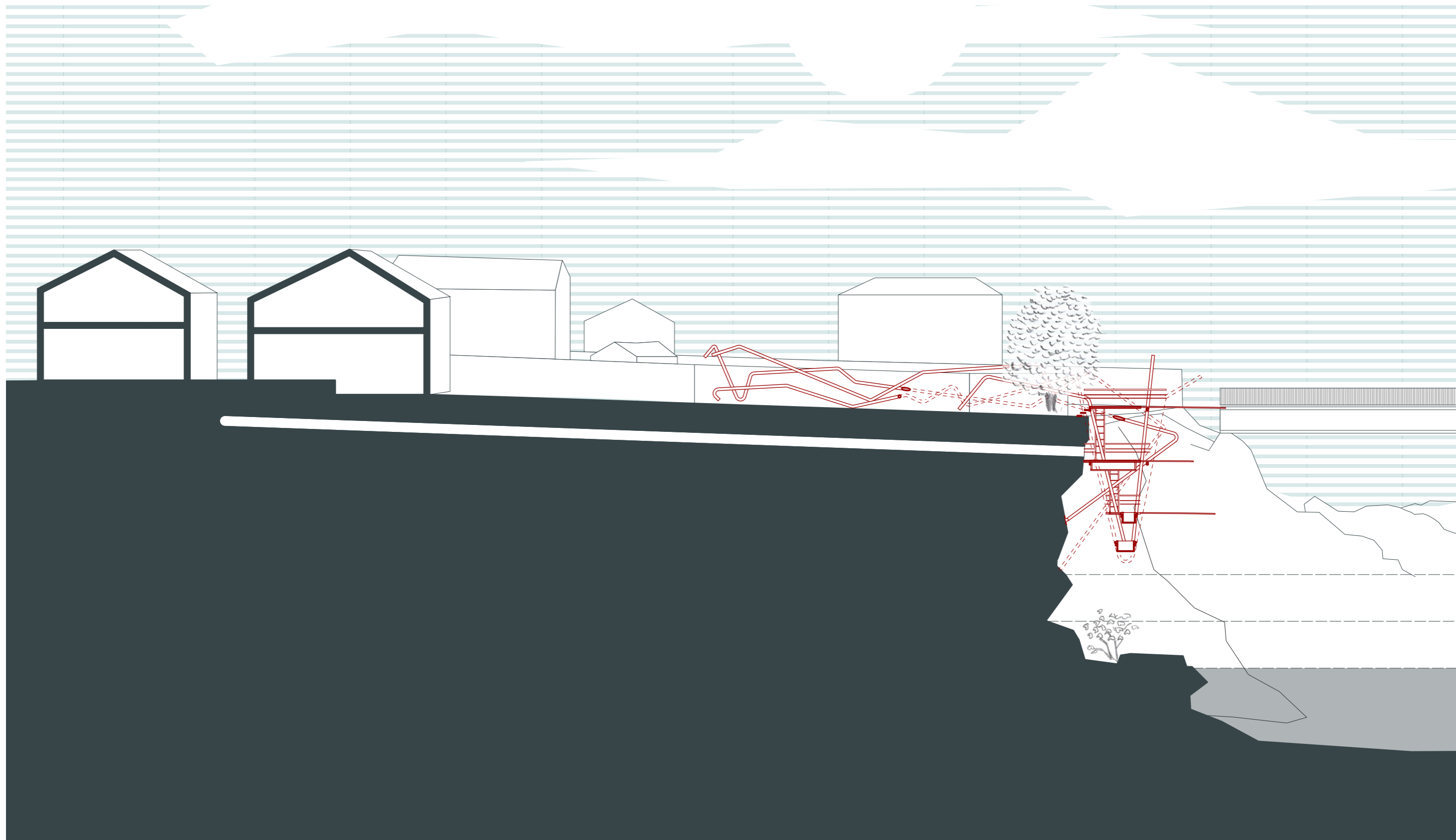







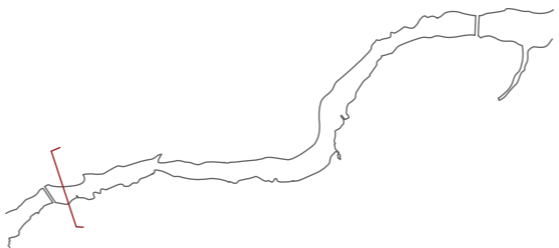
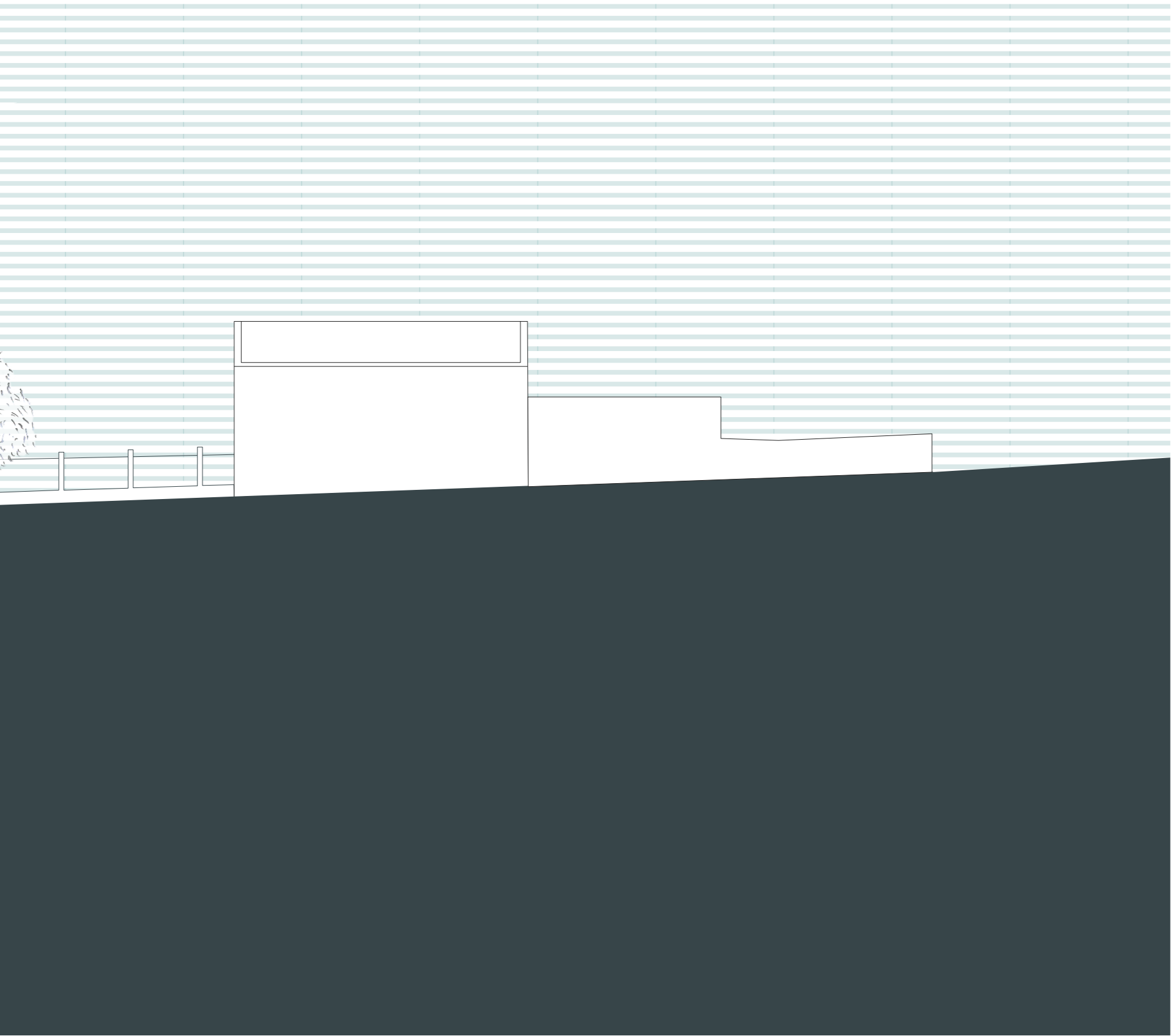
5 10 20

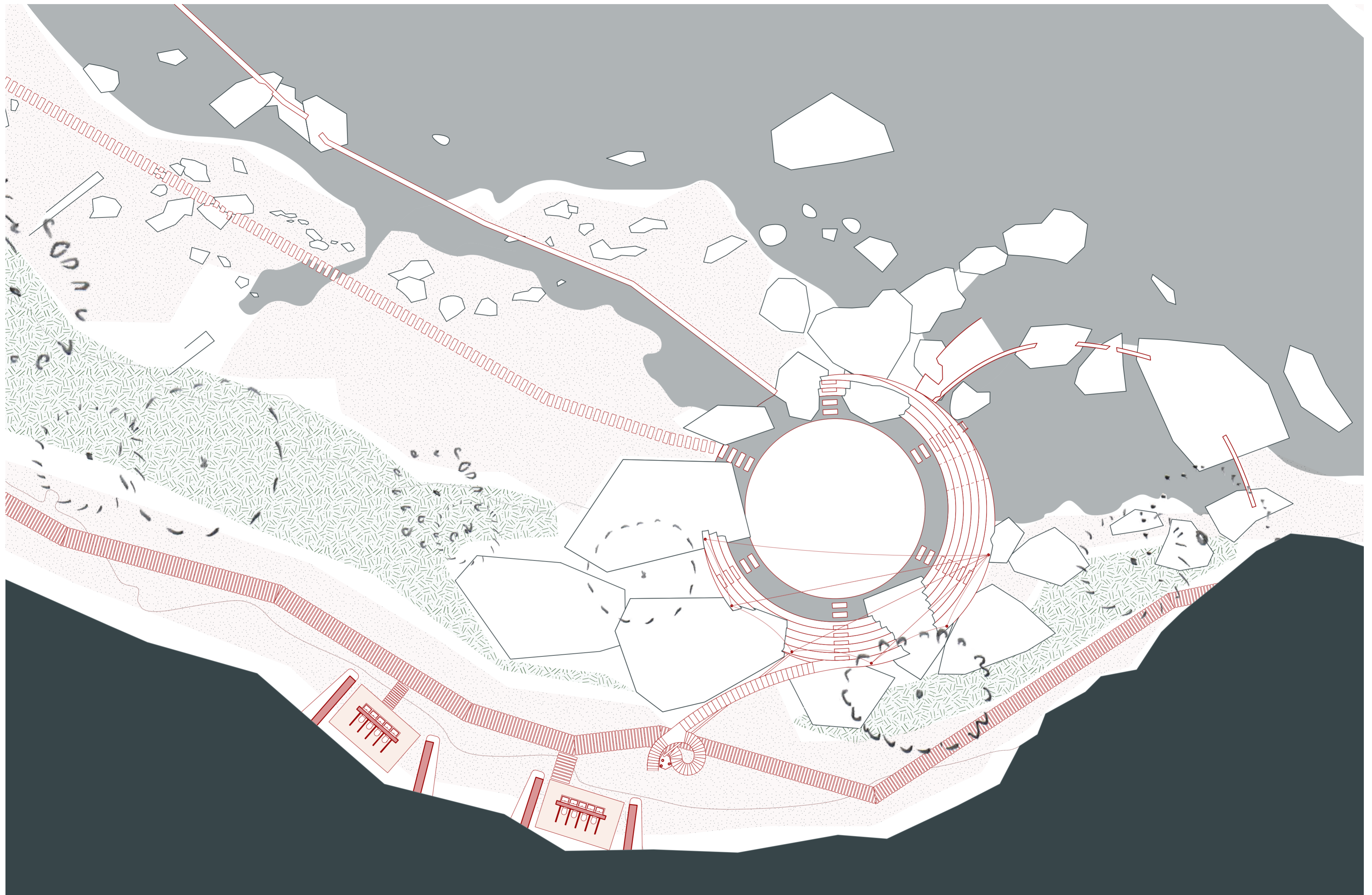




BUNUR/LOW WATER/SECTION URBAN CONTEXT/1:500

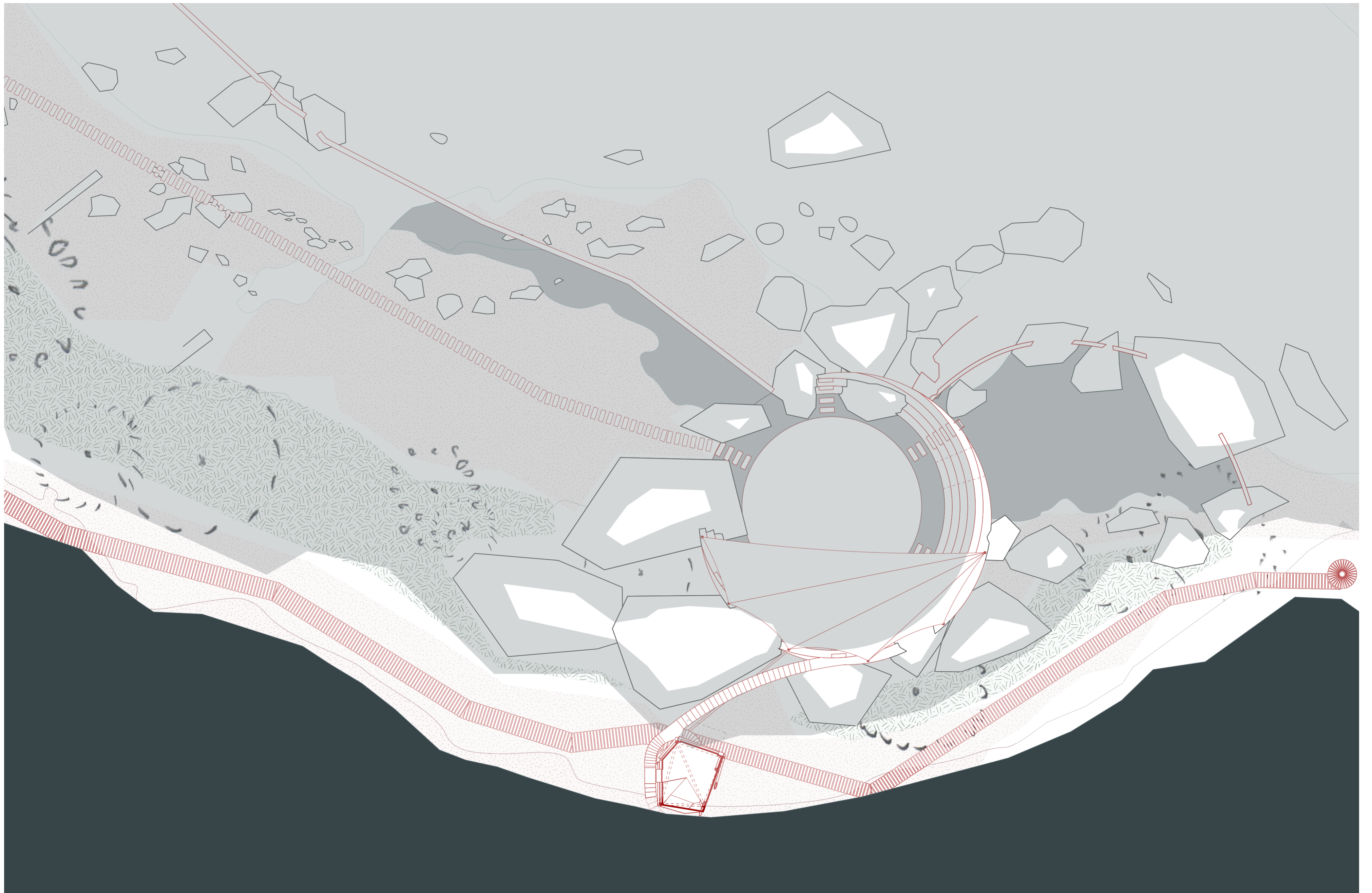






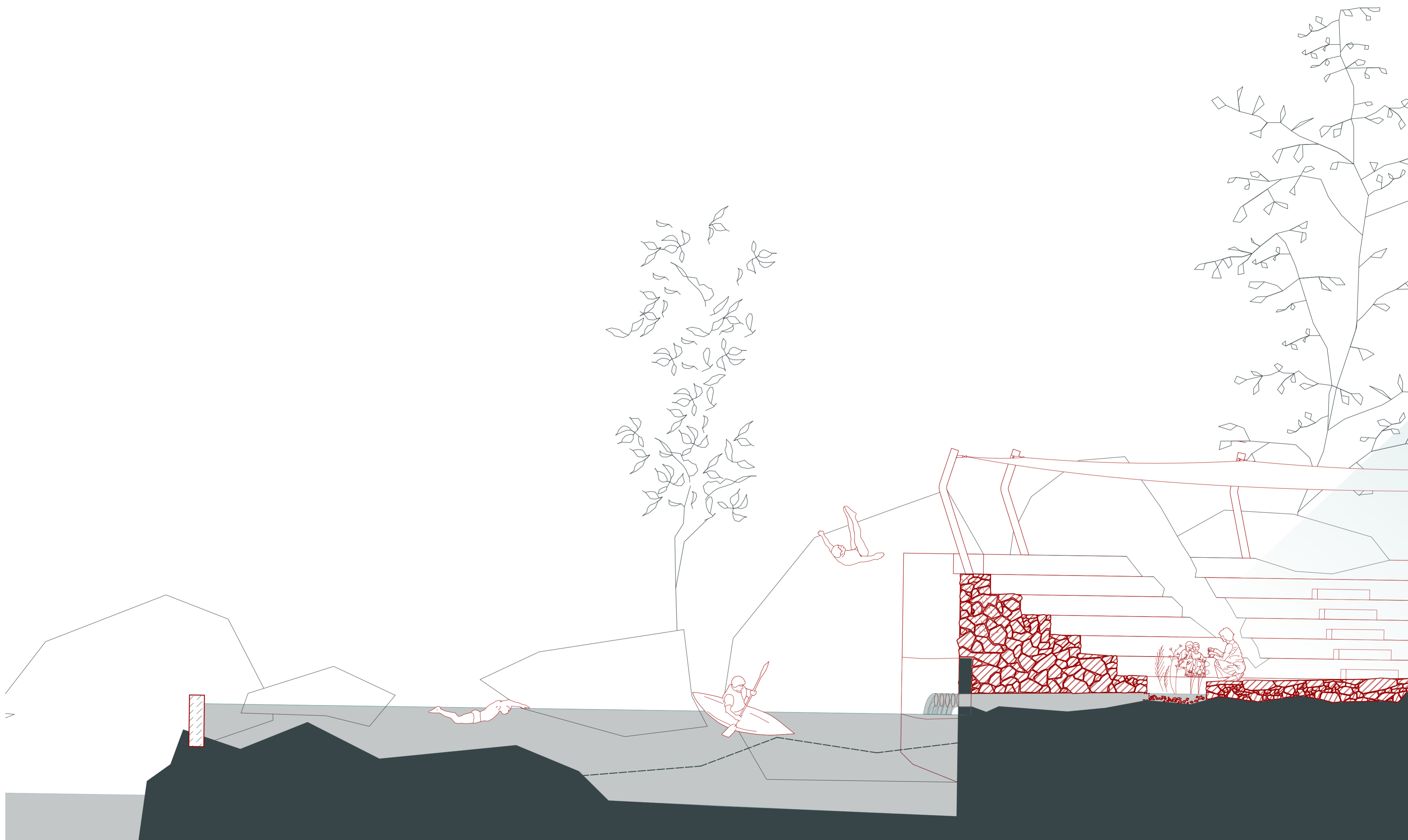
CLIMBING TREE/LOW WATER/PLAN RIVER LEVEL/1:200






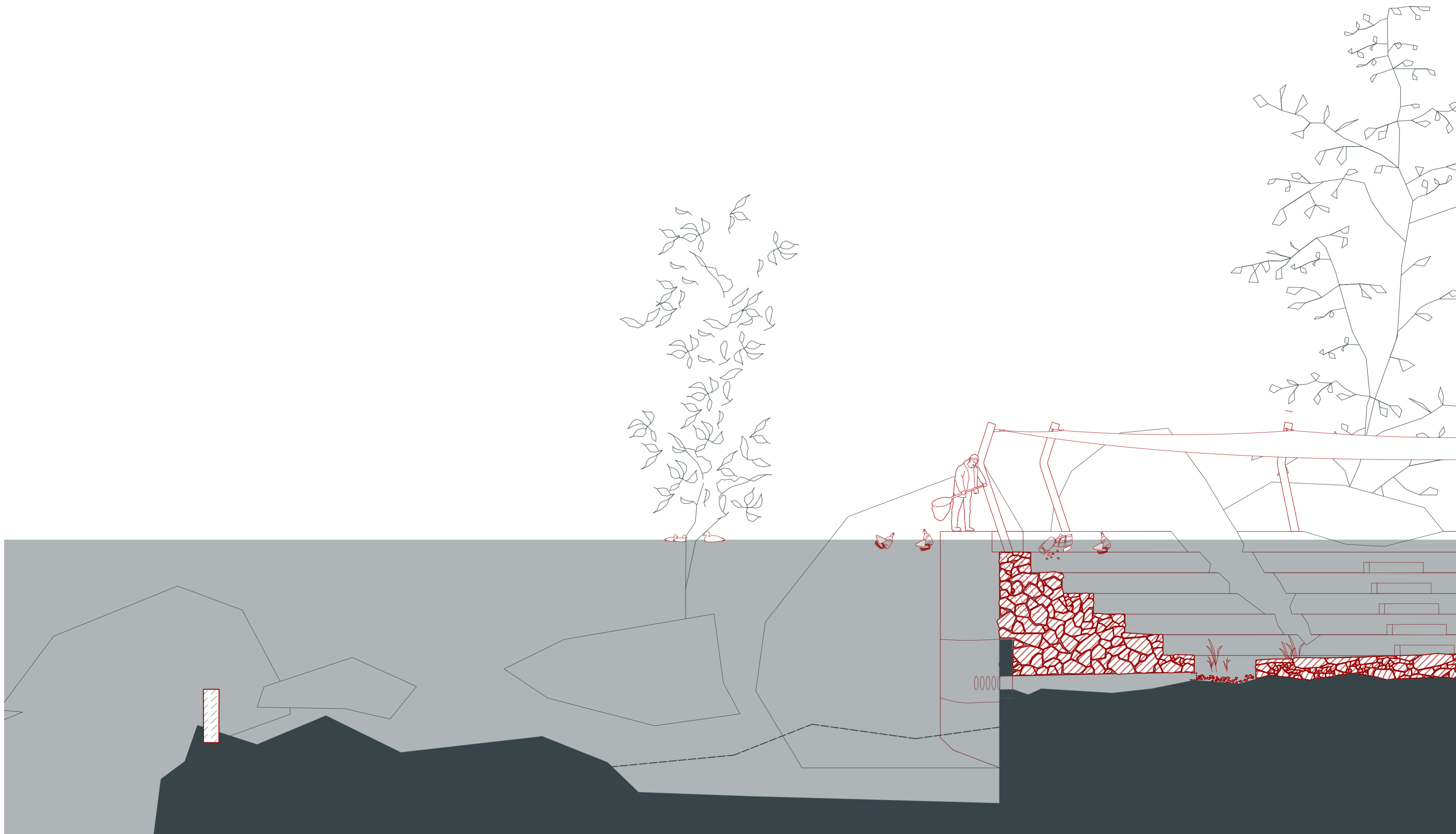
CLIMBING TREE/HIGH WATER/PLAN ROOM LEVEL/1:200



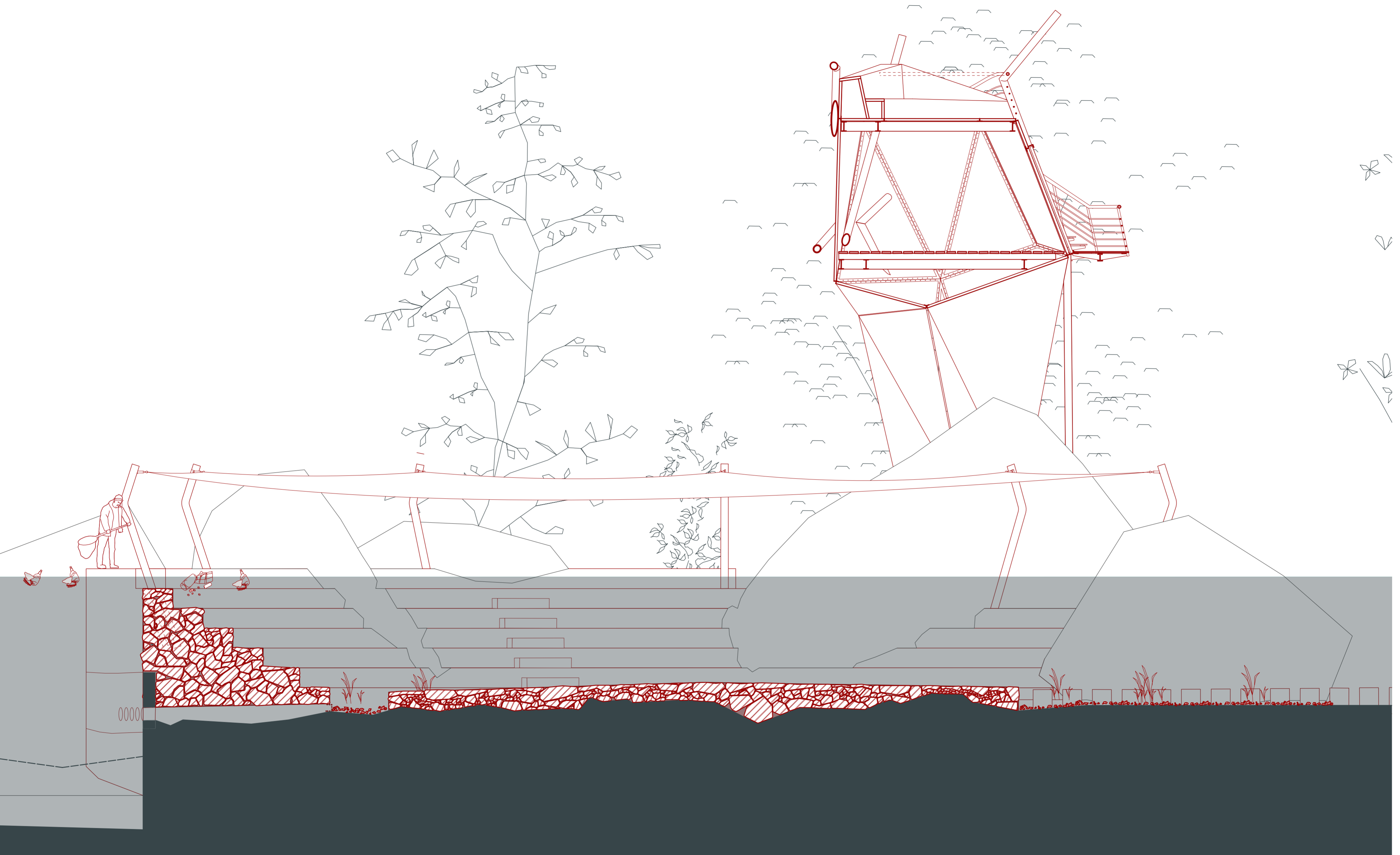


ENSEMBLE/LOW WATER/1:200

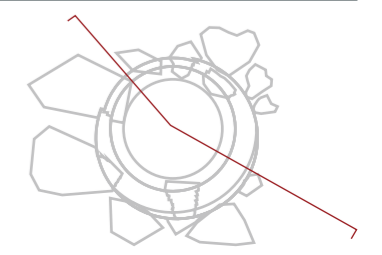


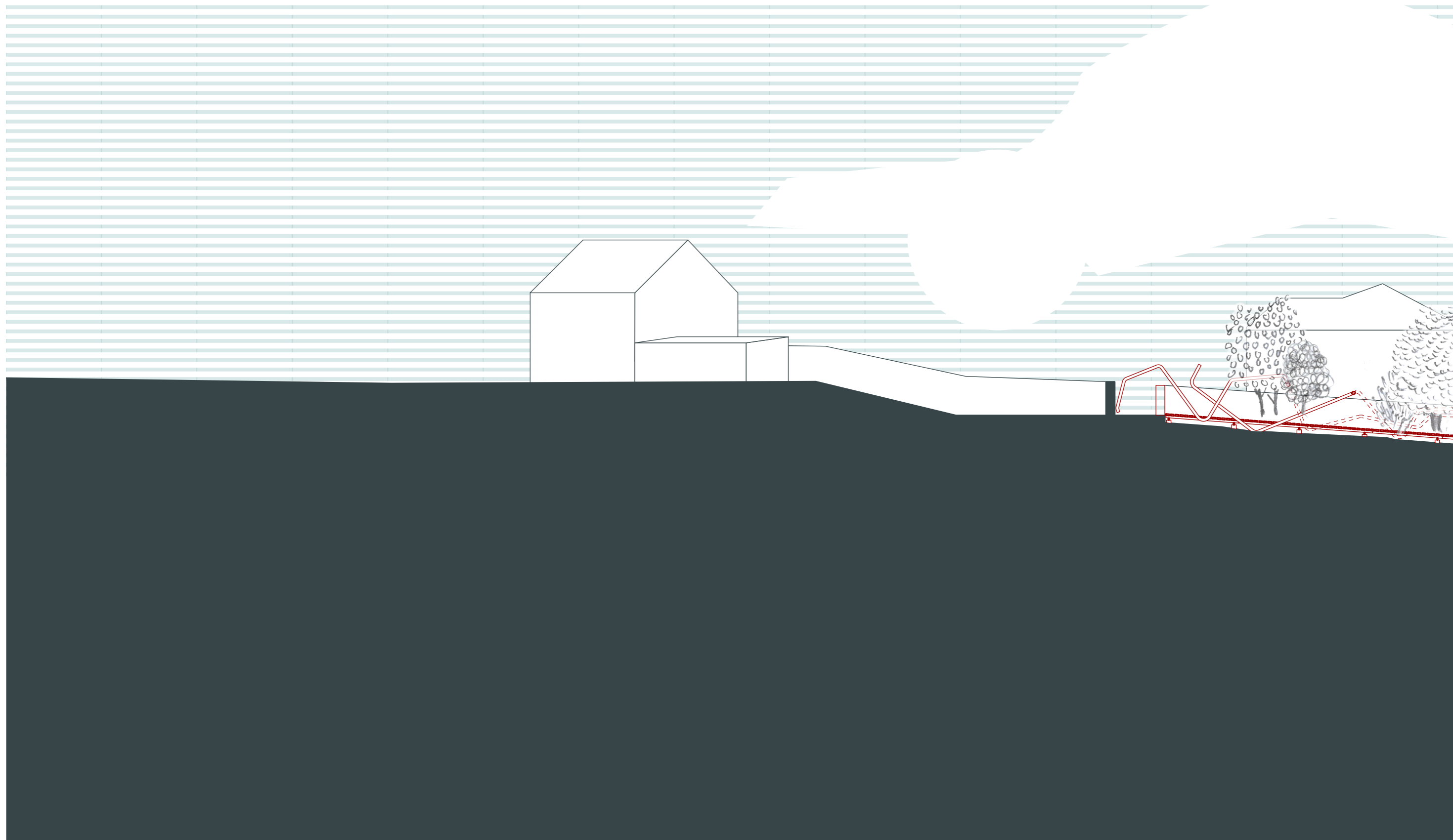


ENSEMBLE/HIGH WATER/SECTION 1:200

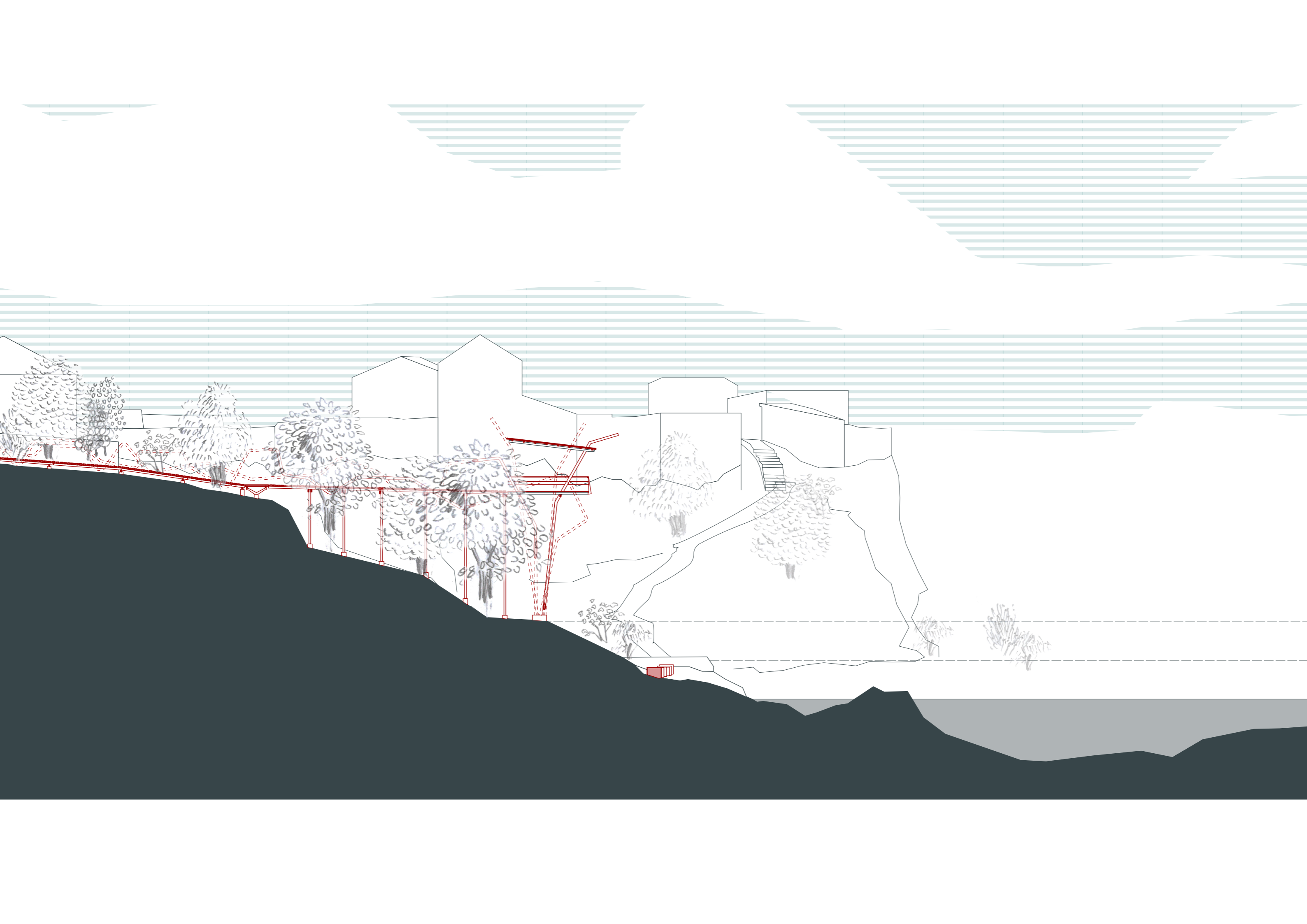


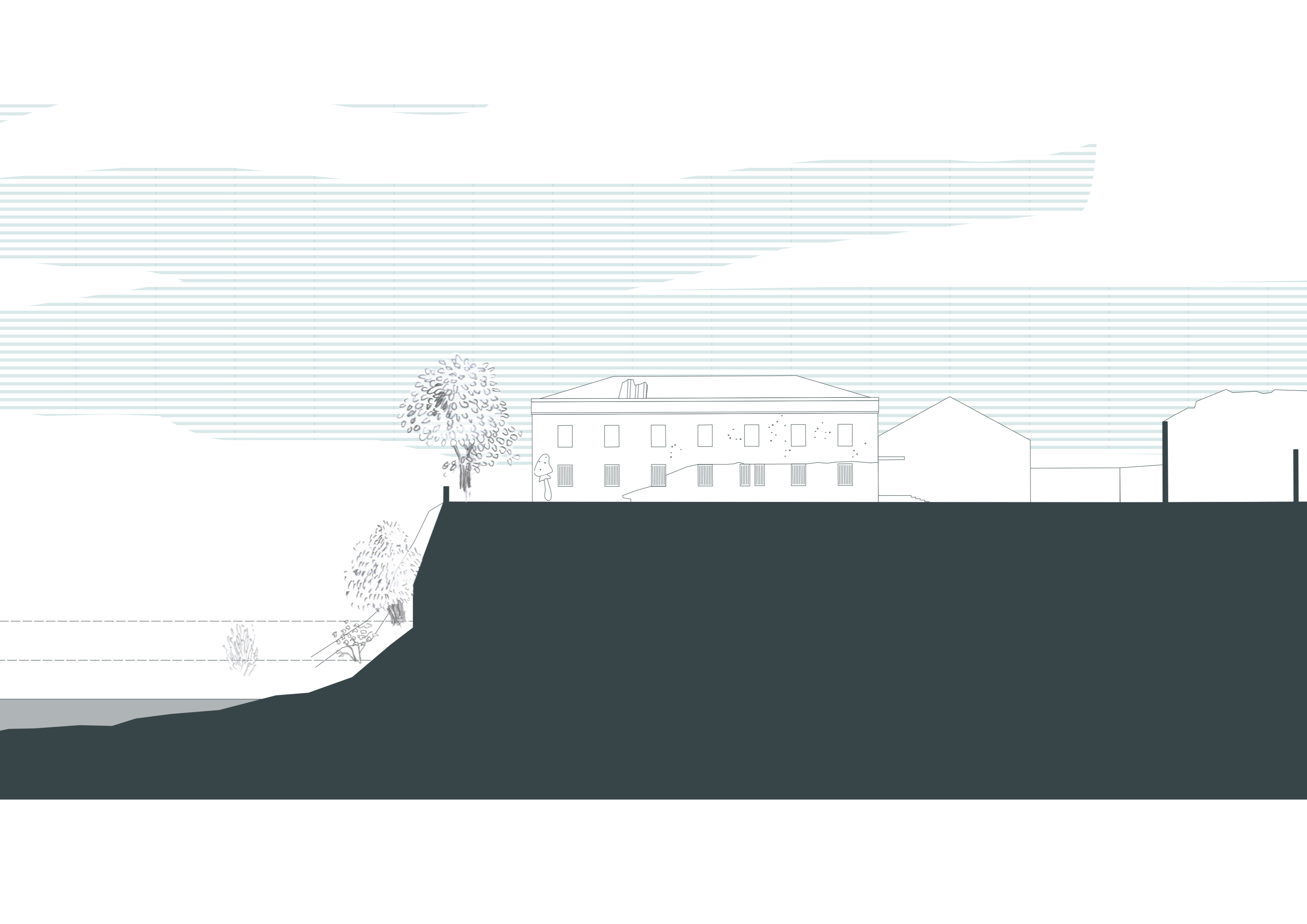
1 2 8





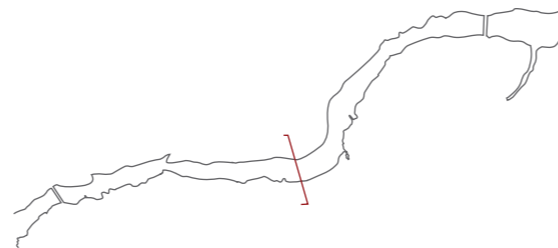
PEHLIVANUSA/LOW WATER/SECTION URBAN CONTEXT/1:200






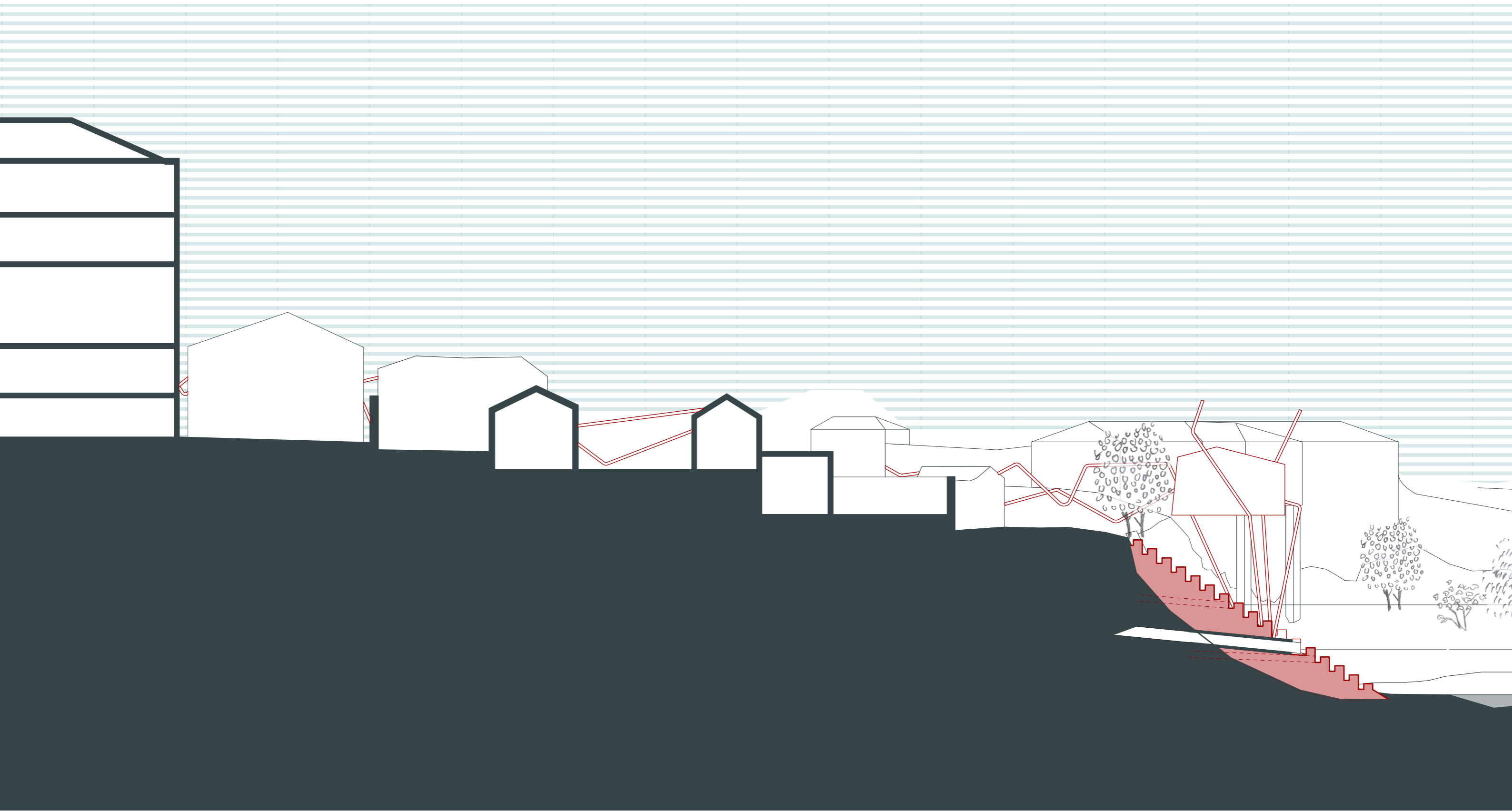


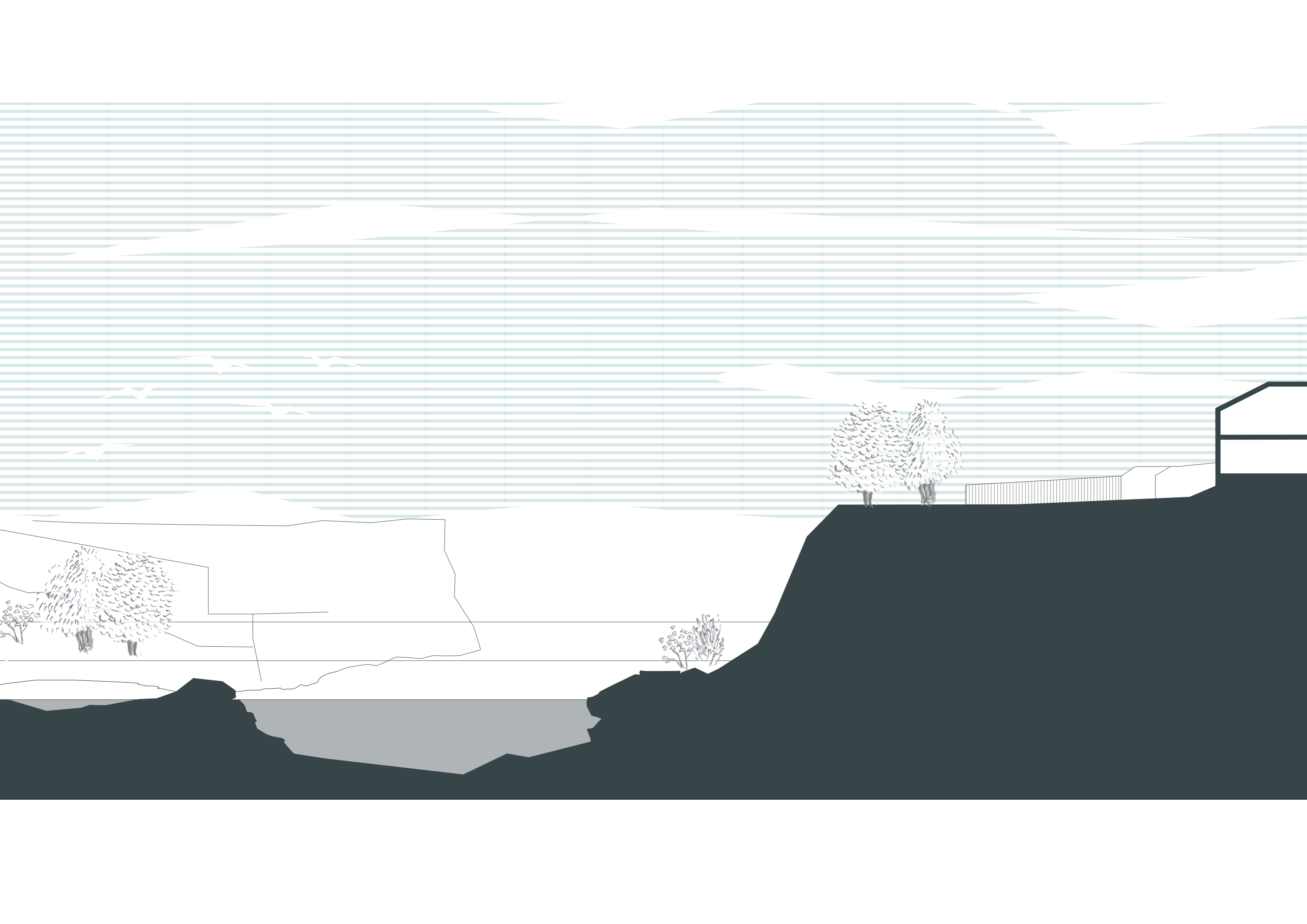
5 10 20






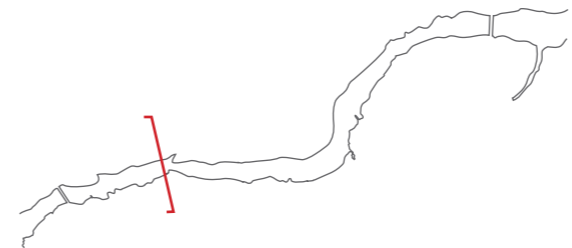
BESA/LOW WATER/SECTION URBAN CONTEXT/1:200





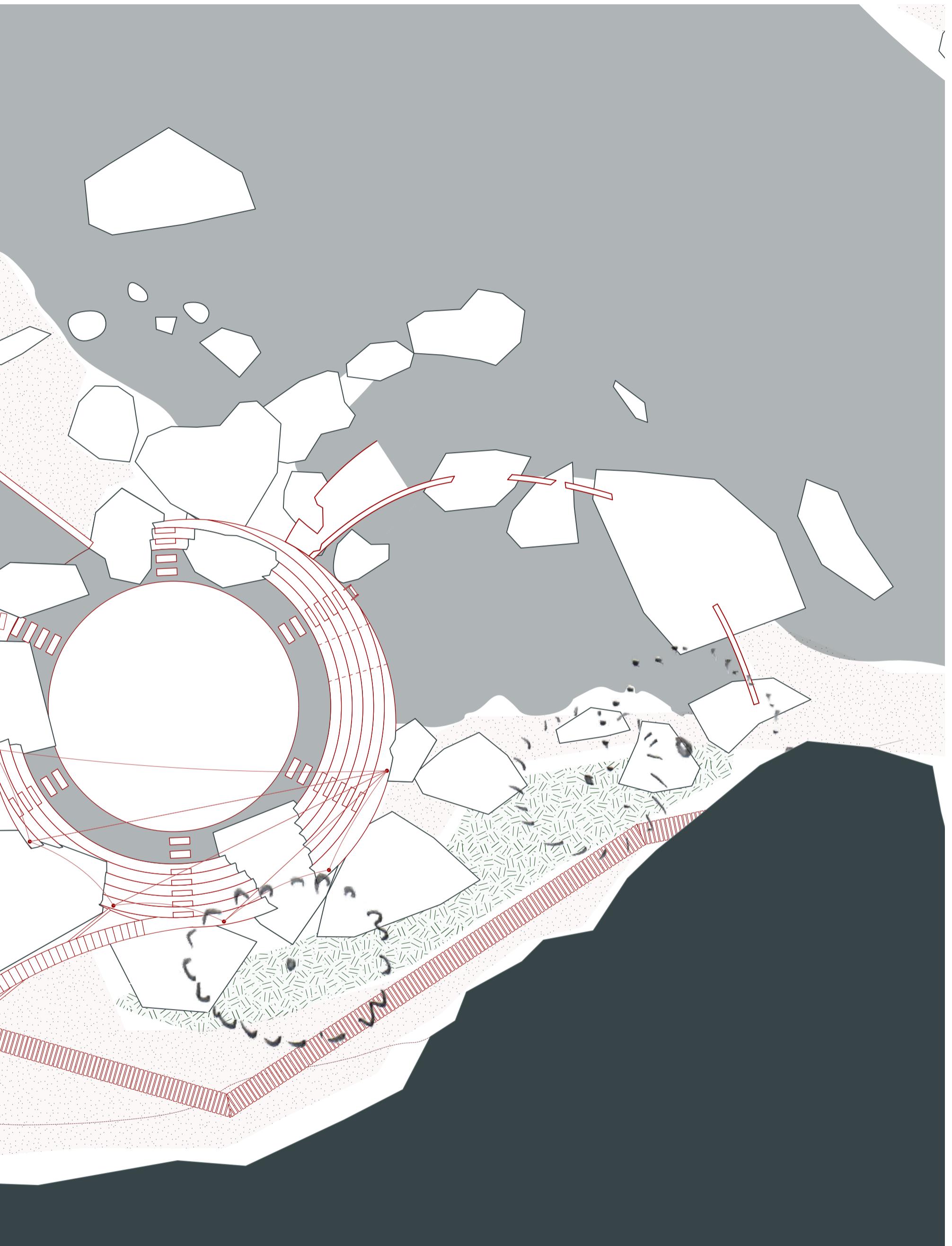


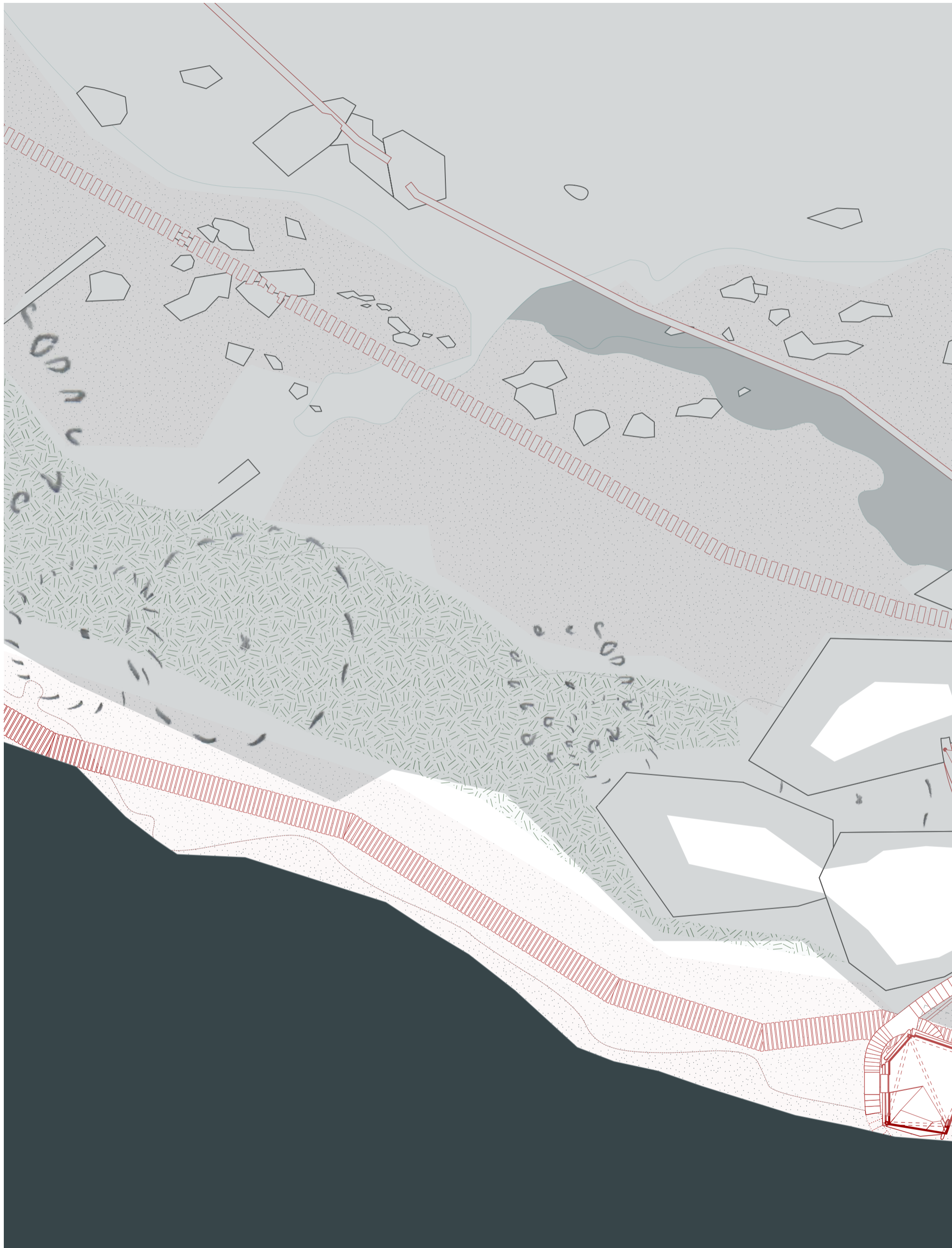
5 10 20



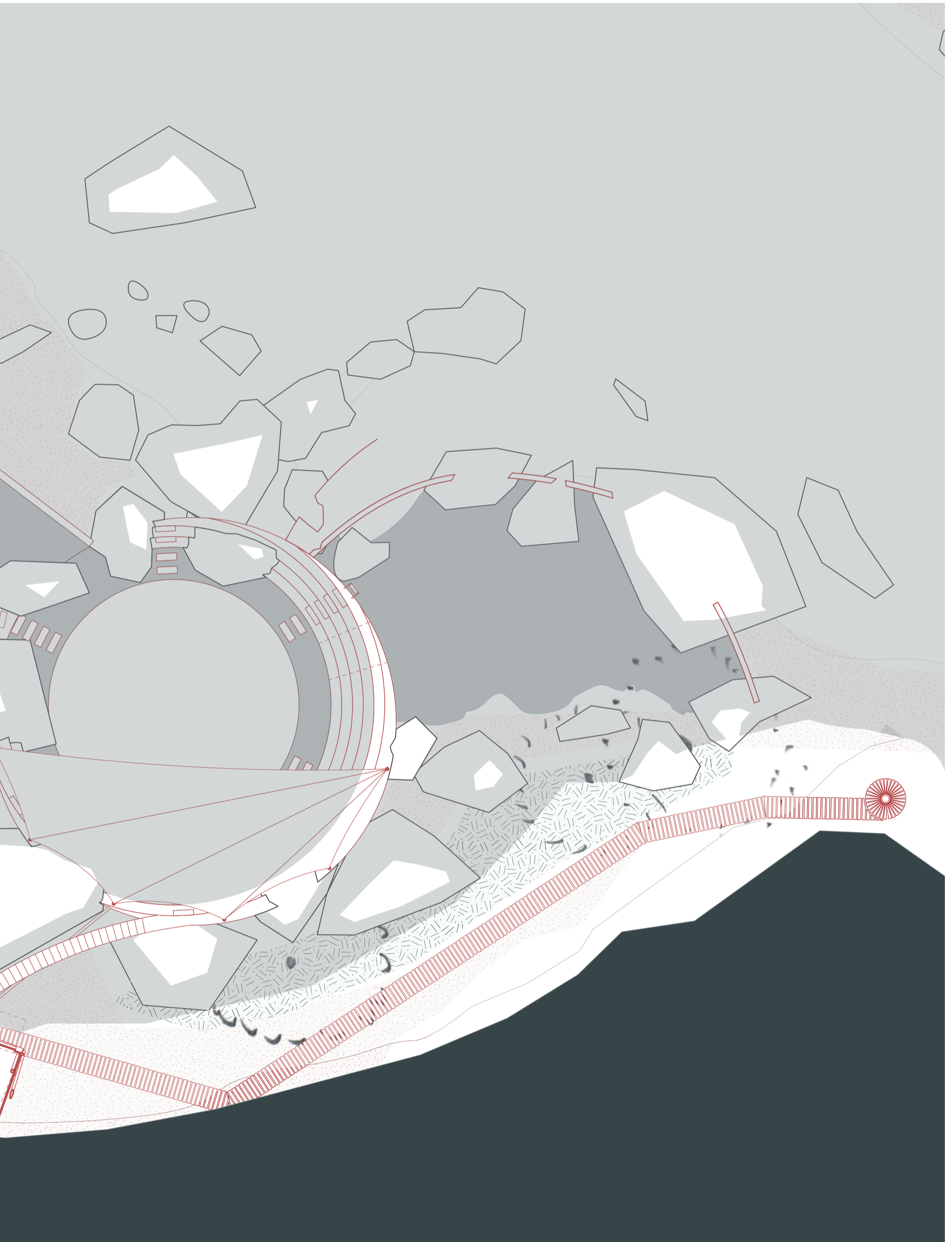


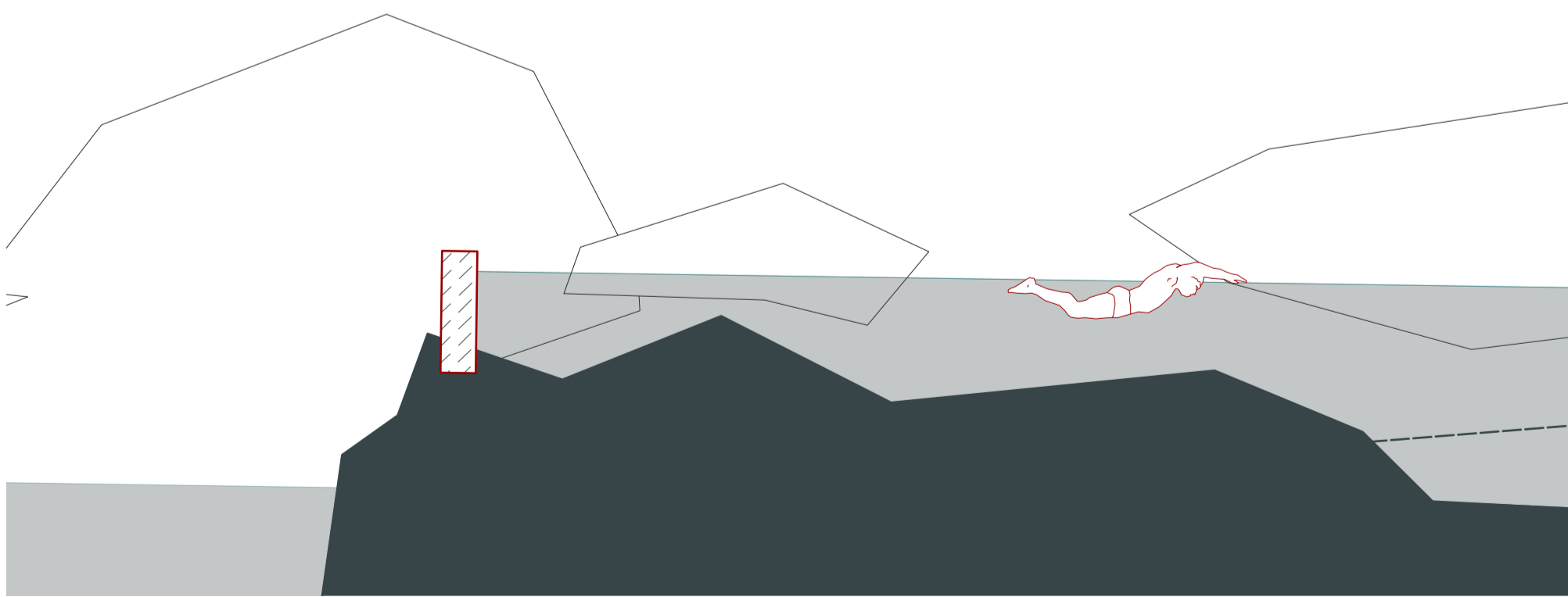
CLIMBING TREE/LOW WATER/PLAN RIVER LEVEL/1:200



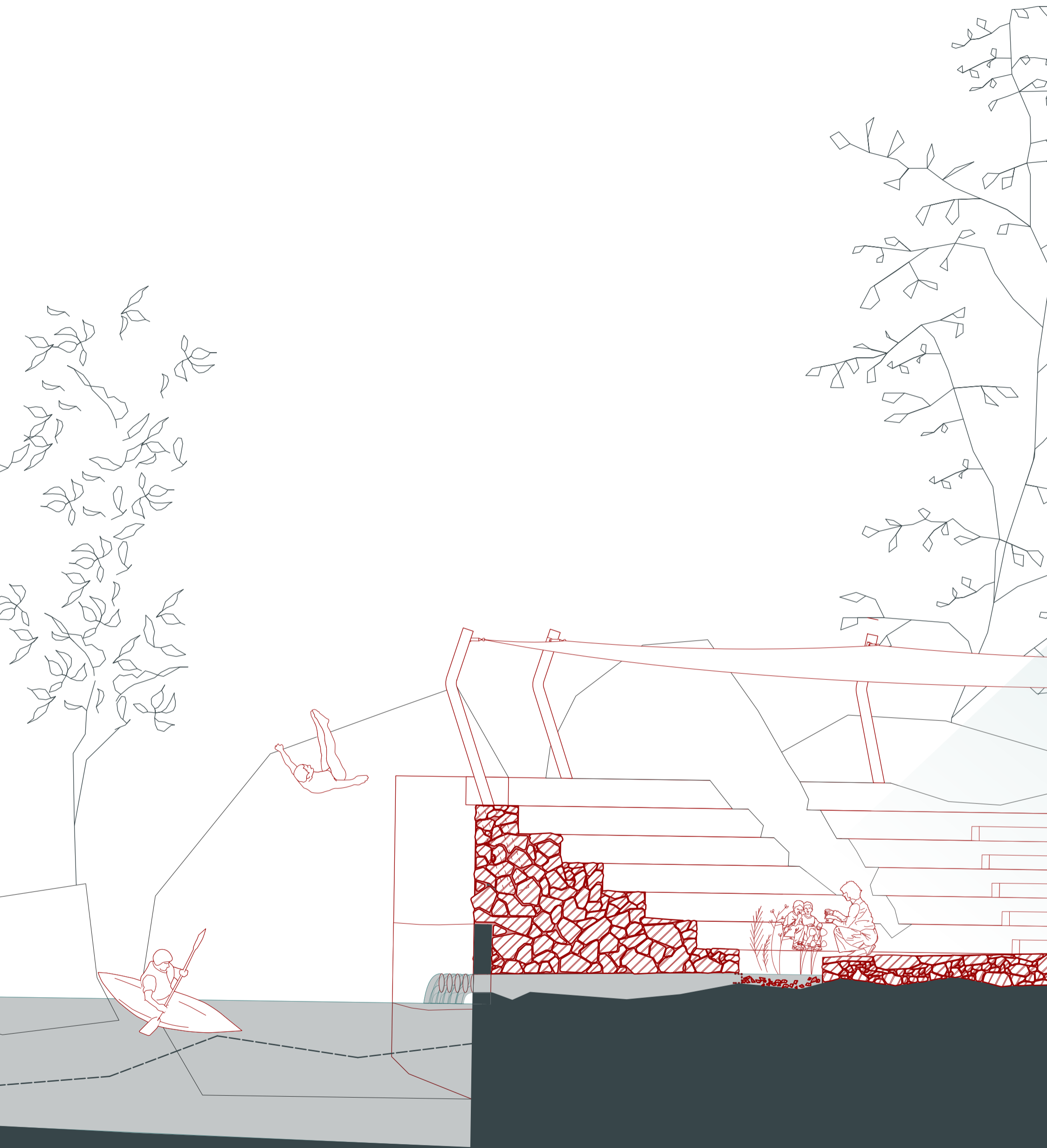



CLIMBING TREE/LOW WATER/PLAN RIVER LEVEL/1:200

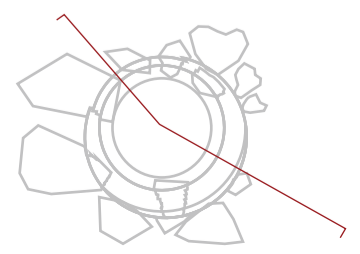
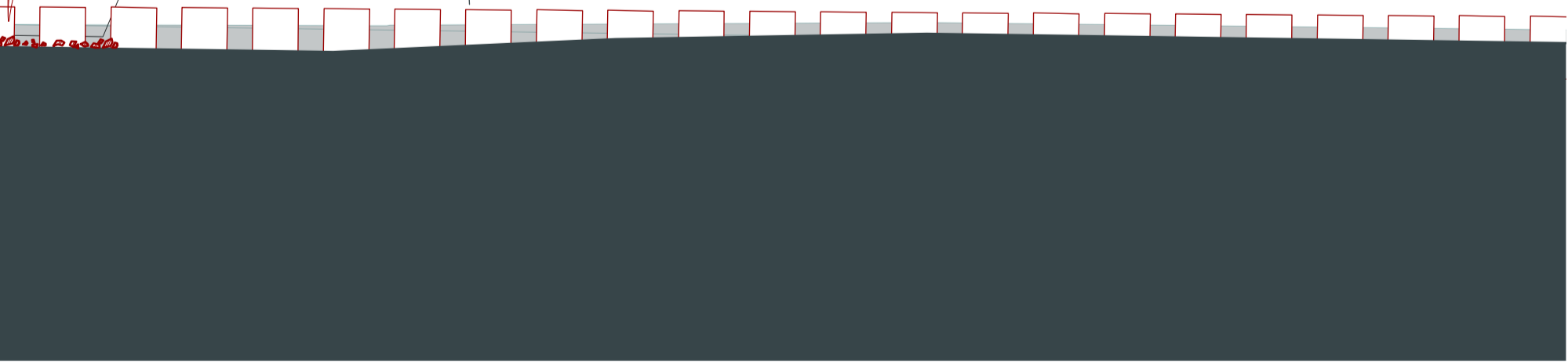
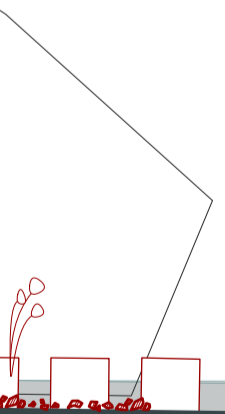


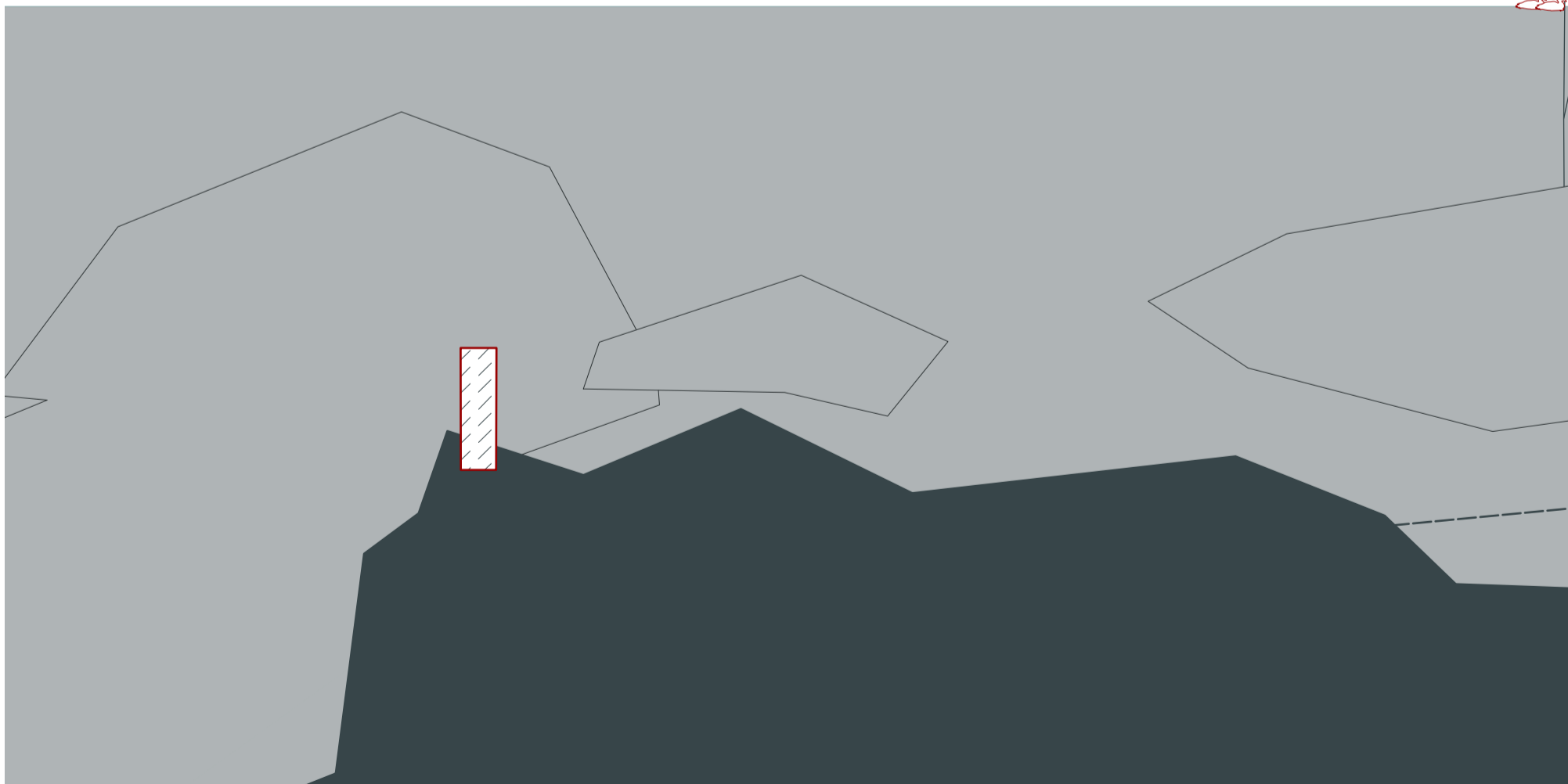


ENSEMBLE/LOW WATER/1:50









ENSEMBLE/LOW WATER/1:50

