

Preserving Tangible and Intangible Values and Attributes in Heritage Housing in Amsterdam New-West

Maurizio Brenna
AR3AH105
4718143

Uta Pottgiesser
Paddy Tomesen
Telesilla Bristogianni
Pierijn van der Putt



01.

Design Case

Introducing the Knijtijzerpanden
'The Wall'
Site analysis
Building analysis

02.

Research

Fascination
Approach
Research
Conclusions

03.

Concept

From Research to Design
Design Topics, Process and Goals

04.

Design

Masterplan
Floor Plans, Elevations and Sections
Details

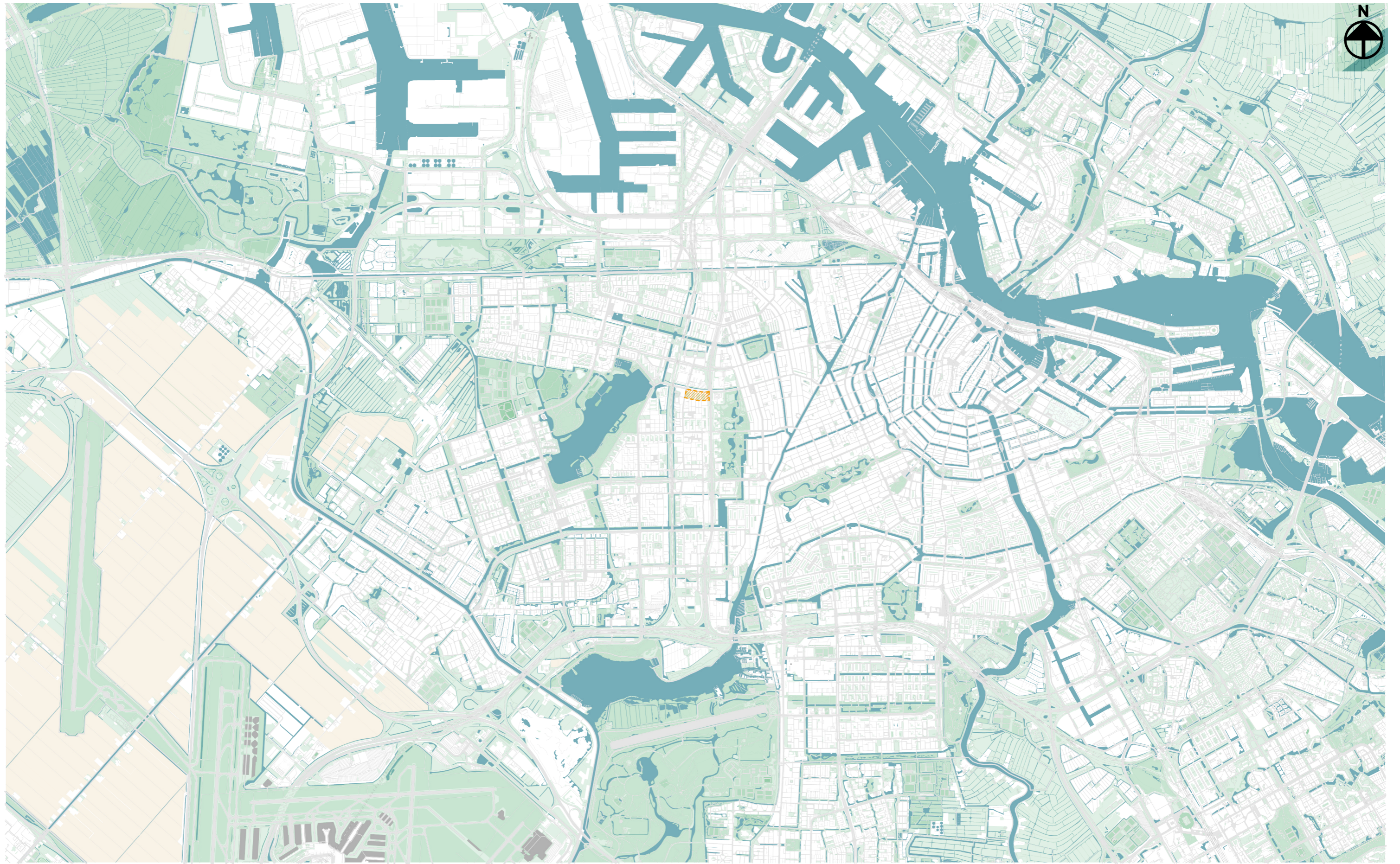
05.

Conclusion

Design Case

01

Introducing the Knijtjzerpanden




Introducing the Knijtjzerpanden



Introducing the Knijtijzerpanden



Introducing the Knijtjzerpanden



Introducing the Knijtijzerpanden



Why??

THE WALL



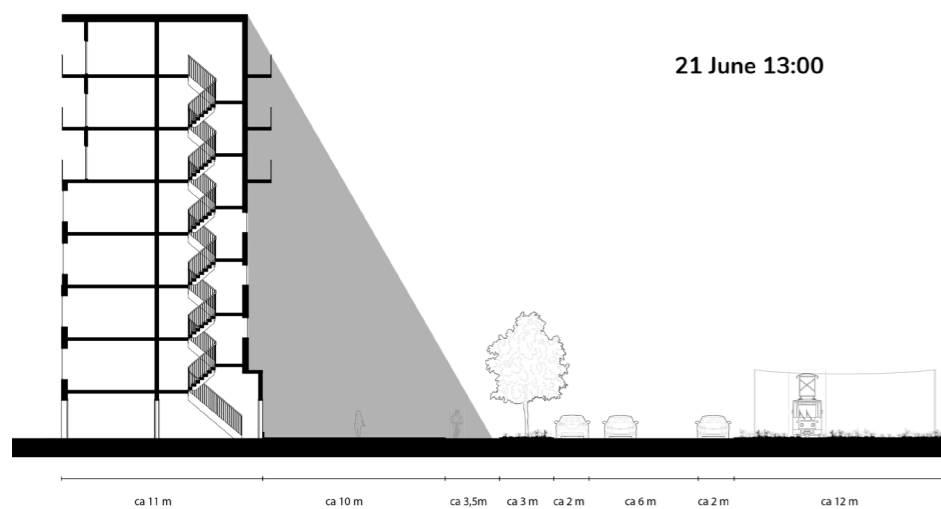
'The Wall'



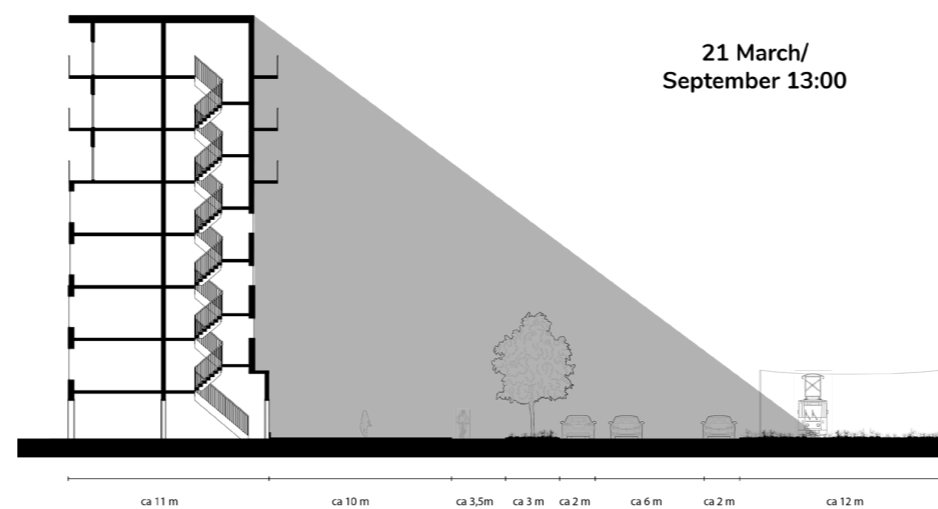
'The Wall'



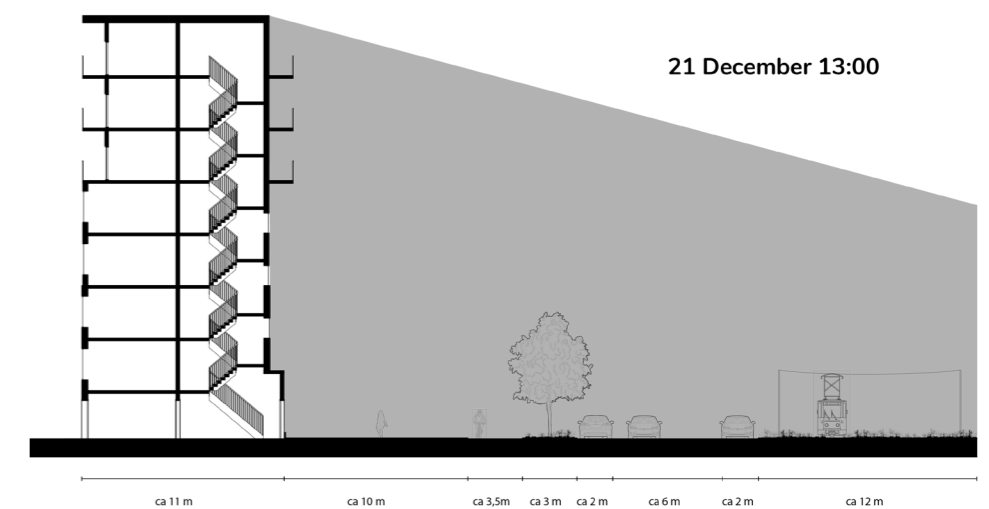
21 June 13:00



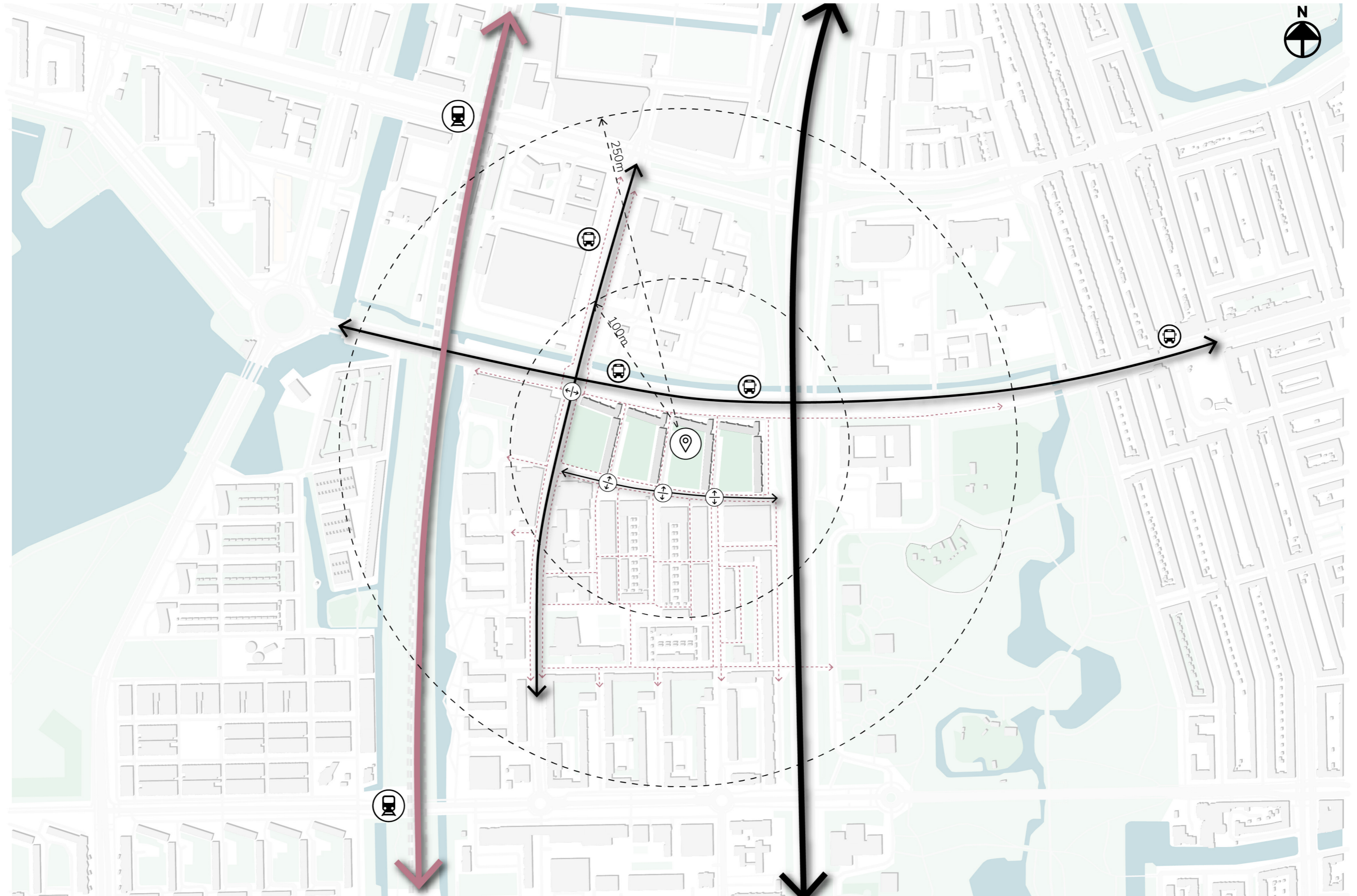
21 March/September 13:00



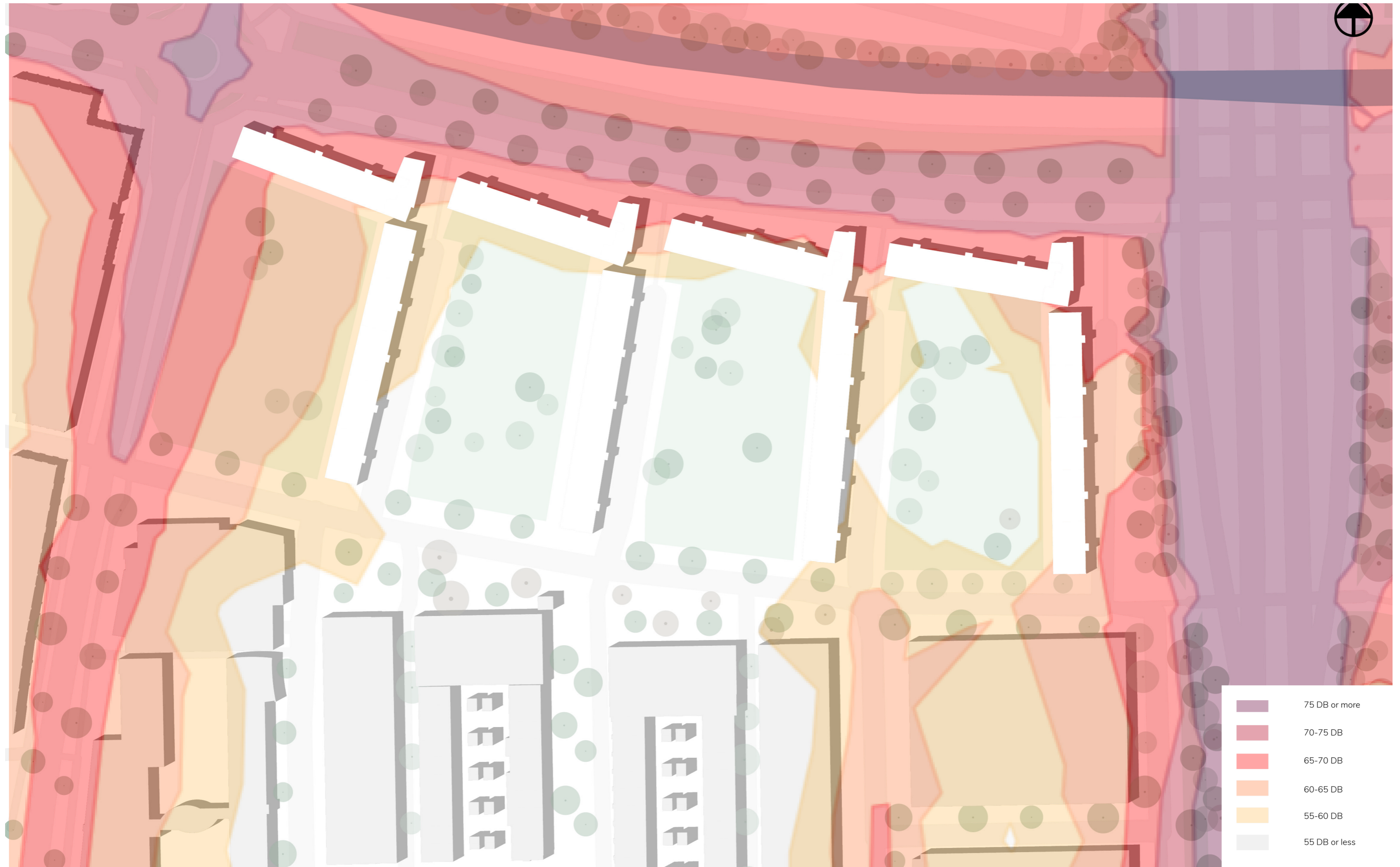
21 December 13:00



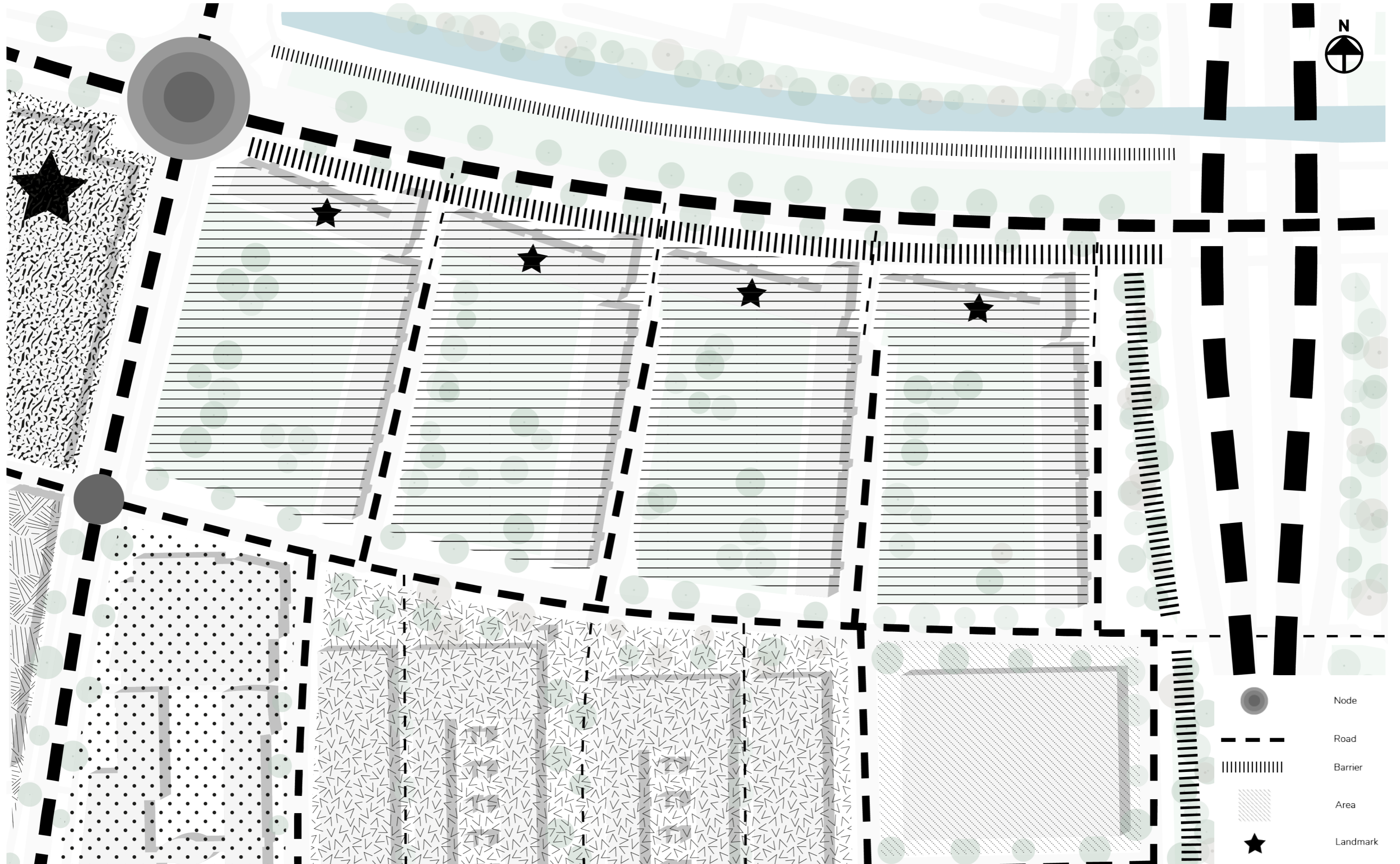
Site Analysis



Site Analysis



'The Wall'



'The Wall'



'The Wall'



'The Wall'



'The Wall'



However...

Dwelling typologies

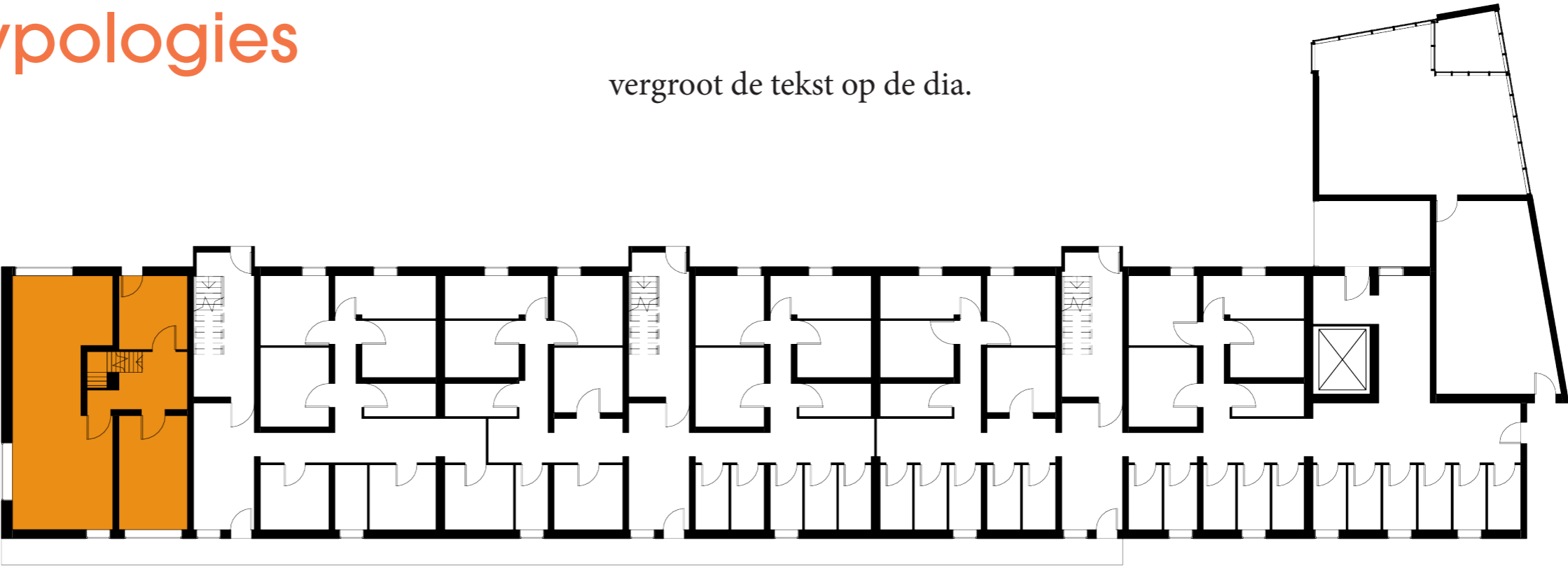
vergroot de tekst op de dia.

Retail

Type A

Maisonette:
+/- 125m2

Storage

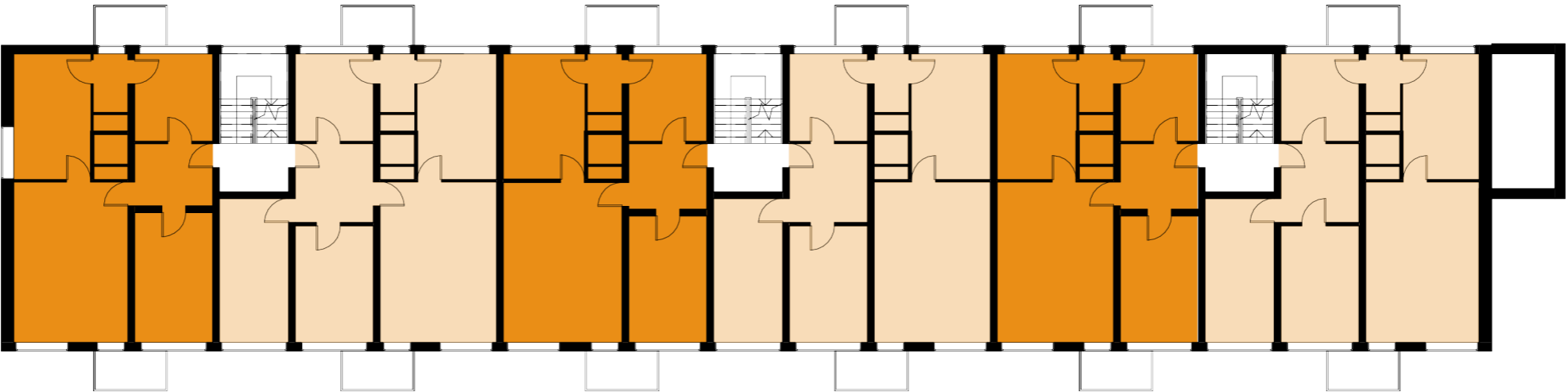


Type B1

Family apartment:
+/- 63m2

Type B2

Family apartment:
+/- 75m2



Type C1

Singles apartment:
+/- 50m2

Type C2

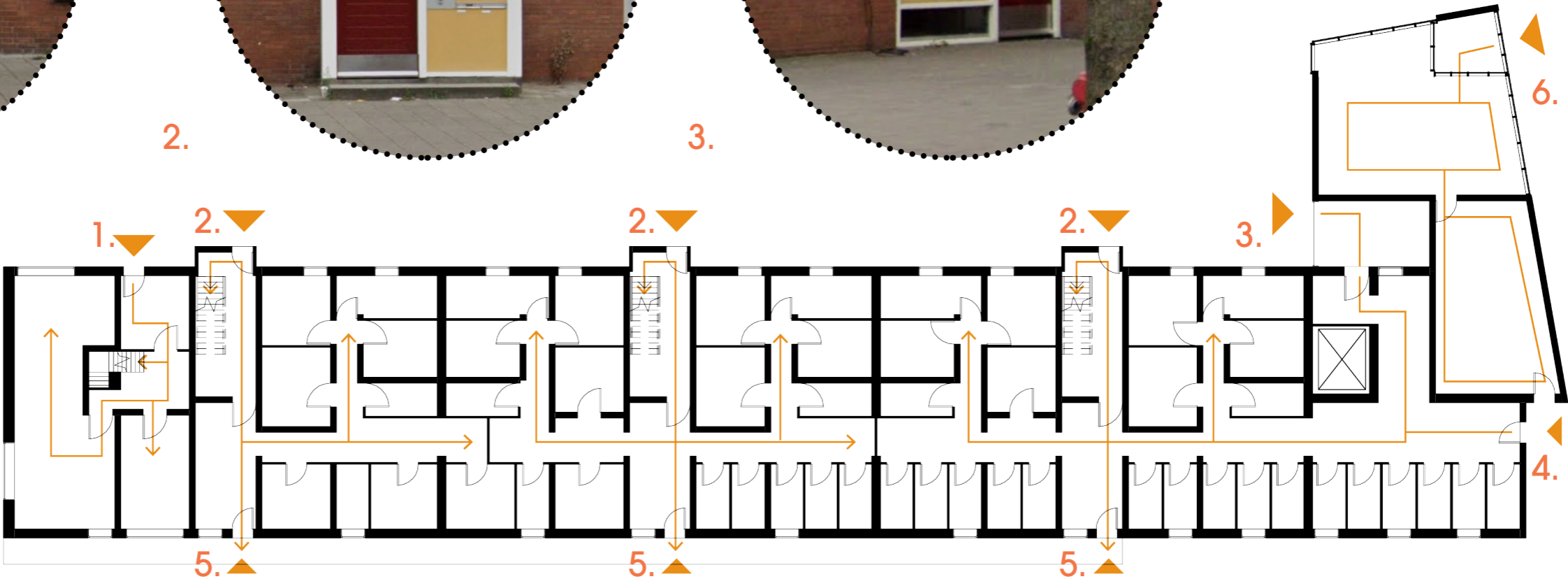

Singles apartment:
+/- 50m2

Type C3

Singles apartment:
+/- 40m2



Entrances & Circulation



Primary entrance



Secondary entrance



Other Existing Problems



Closed of ground
floor facade



Non-Functional
Courtyards



Street Waste



Garage Boxes
as street level
facade

Research

02

Research Fascination - Monumental Status



Bron: <https://maps.amsterdam.nl/ordekaart/>

What does this mean?

“...an architectural unit, based on **typology**, a **special** and/or **characteristic architectural design**, its **position in an allotment** and/or its **contribution to an allotment**, has the status of a national or municipal monument or qualifies as one.”

“...the **valuation** of the building complex **determines** the manner in which the built heritage may be **altered or adapted**. The **higher** the valuation, the **stronger** the existing architectural and technical characteristics have to be **respected**.”

- Gemeente Amsterdam (2010)

Research Approach

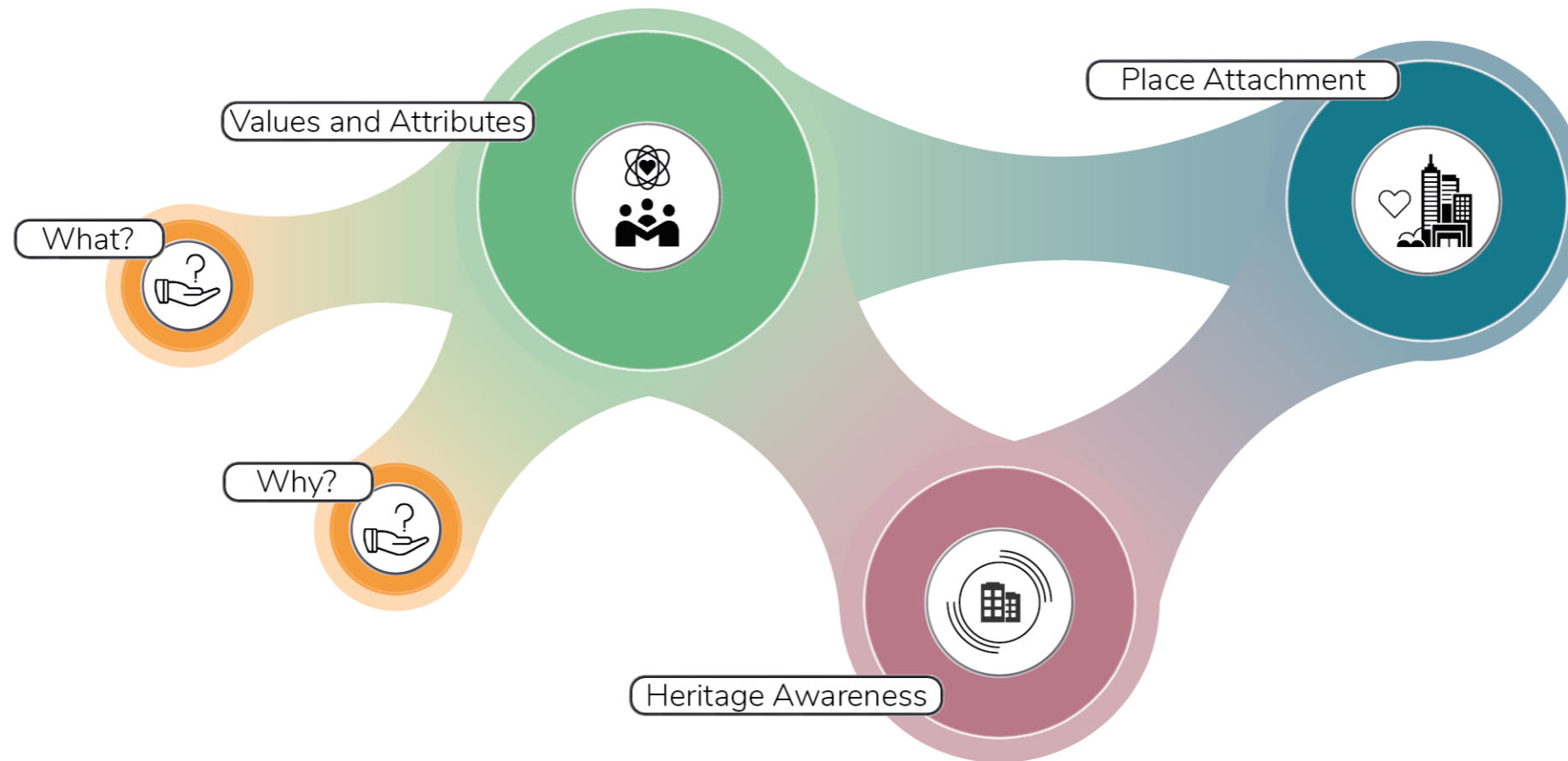


Interview Flyer, own image



“Strong emotional responses are triggered when people believe to be in places of significance.”
- National Trust (2017)

Research Topics



Research Topics, own image.

Topic I: Values and Attributes

What are intangible cultural heritage attributes embedded in residential architecture, and how can these be accurately identified and documented?

Topic II: Place Attachment

Does place attachment play a role in the way people value heritage and housing?

Topic III: Heritage Awareness

Does awareness about the monumental status of residential heritage create place attachment and therefore change the way people value the building and its attributes?

Theoretical Framework

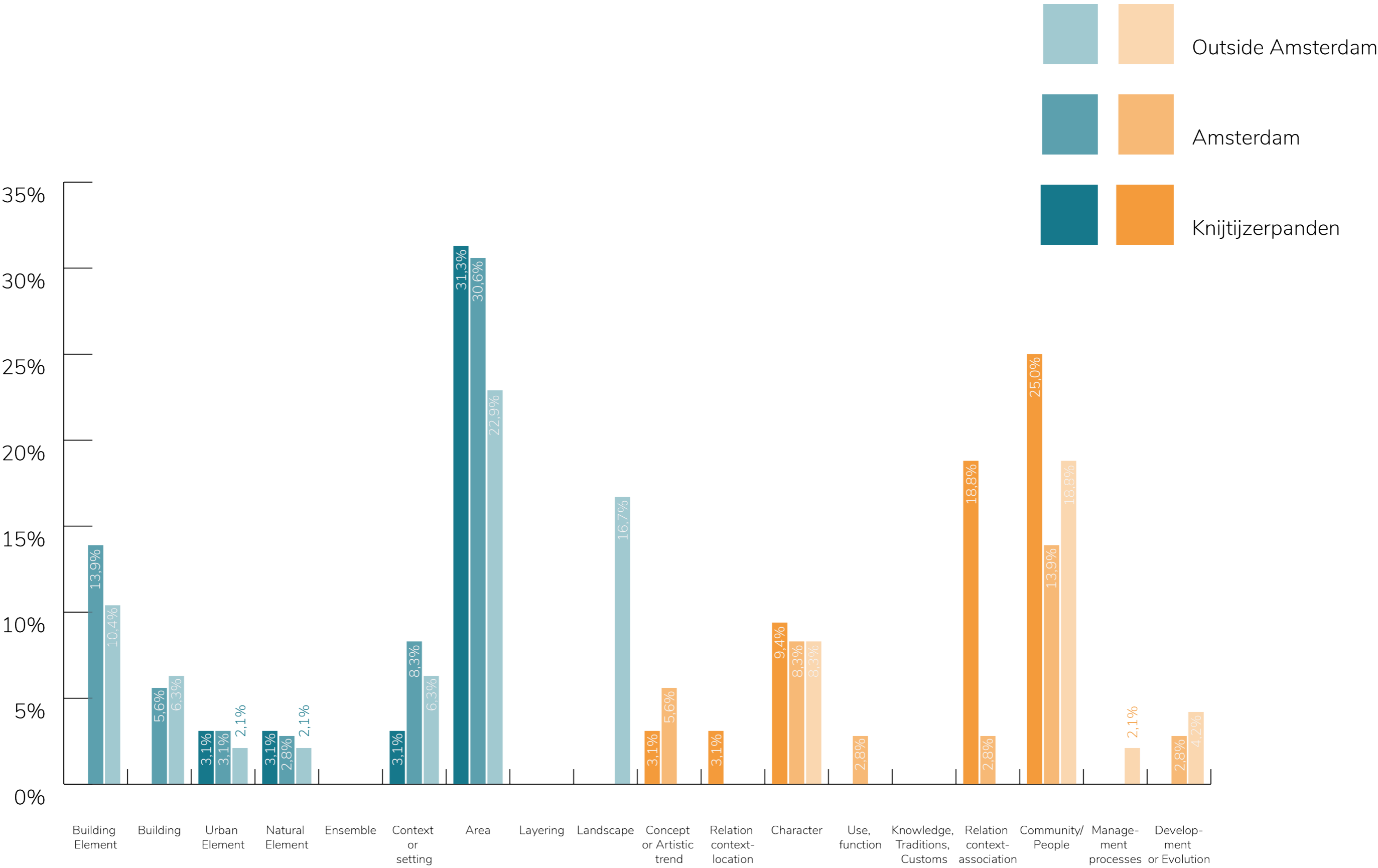
Tangible			Intangible		
Asset	Area	Landscape	Asset Related	Societal	Process
Building Element	Ensemble	(urban or natural) Layering	Concept or artistic trend	Use, function	Management process
Building	Context or setting	Everything (significance based)	Relation context - location	Knowledge, traditions, customs	Development or evolution
Urban Element	Area		Character	Relation context - association	
Natural Element				Community /people	

The 'taxonomy of attributes'. Adopted from Veldpaus (2015).

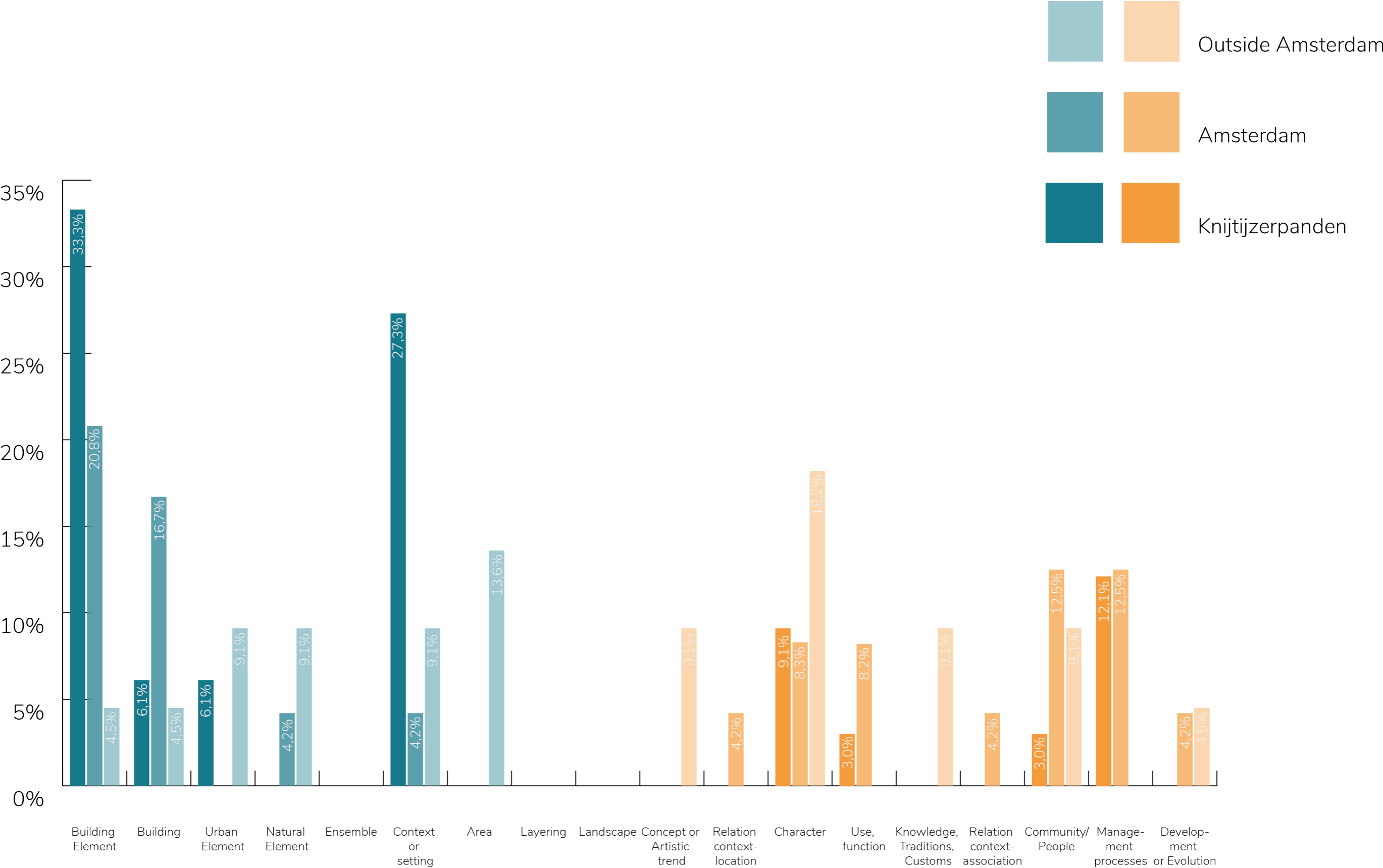
Ecological 	Social 	Economic 
Age 	Values 	Political 
Scientific 	Aesthetical 	Historic 

The 'Values framework'. Adopted from Tarrafa Silva and Pereira Roders (2012).

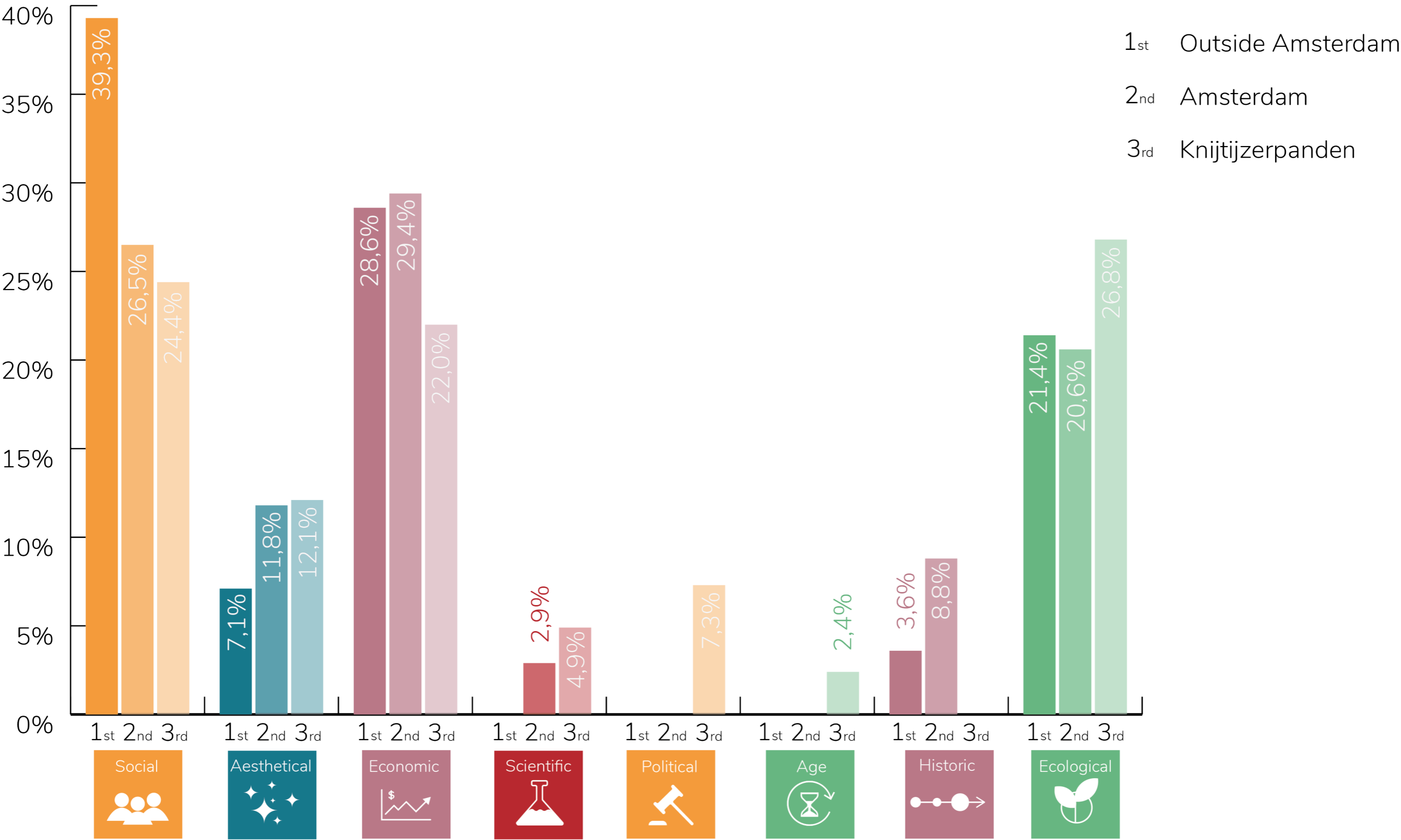
Most Valued Attributes



Least Valued Attributes

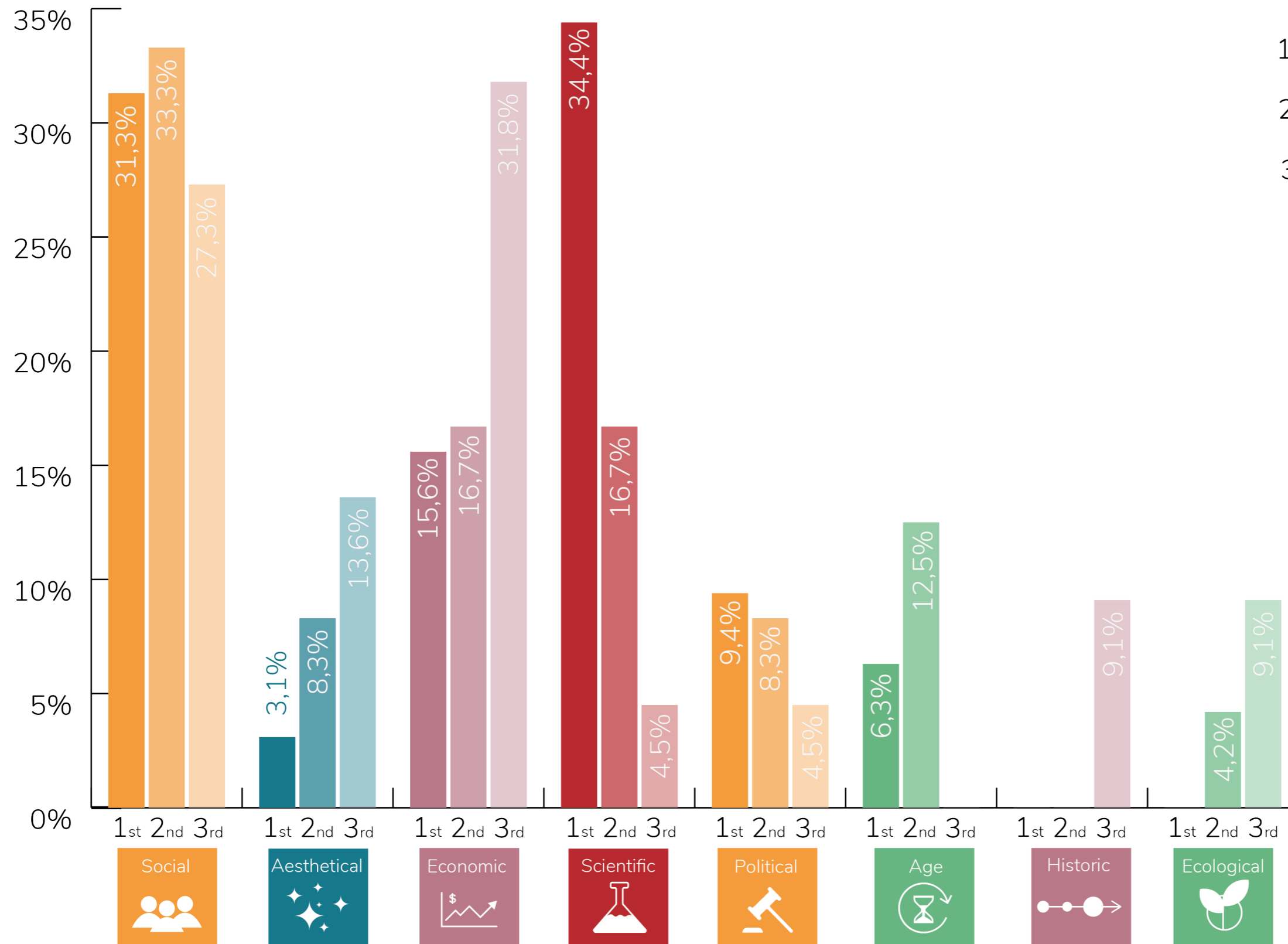


Most Valued Value Types

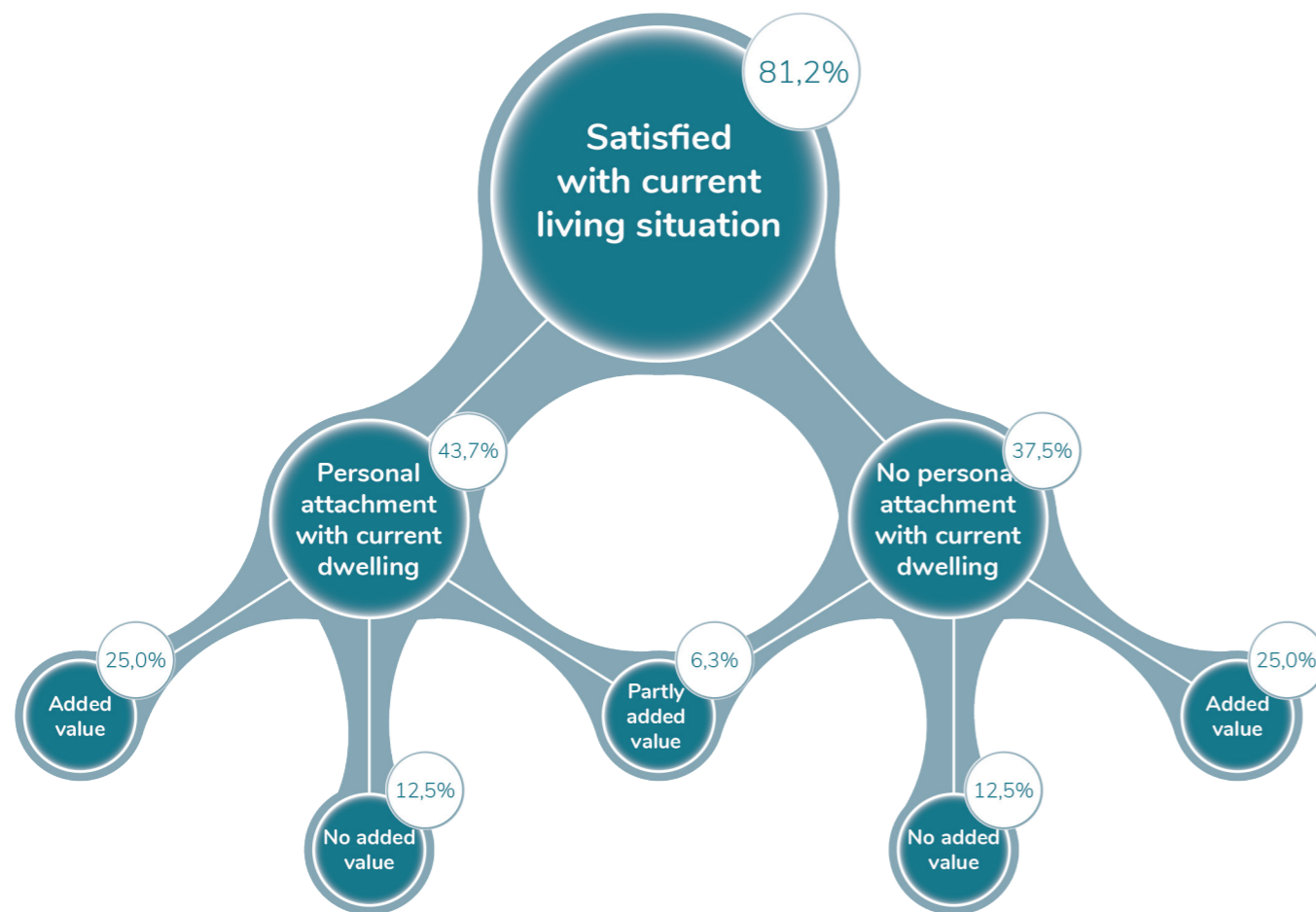


Least Valued Value Types

- 1st Outside Amsterdam
- 2nd Amsterdam
- 3rd Knijptijzerpanden




Place Attachment & Heritage Awareness



Only 43,7% feel personal attachment to the building

50% of the residents think the building would increase in value if a monument



18,8% do not feel personal attachment to the building

31,3% of the residents do not think the building would increase in value if a monument

Research Conclusions

Topic I: Values and Attributes

- Values and attributes are site specific.
- Building elements were the least valued attributes for scientific reasons. Community/people were the most valued attributes for social reasons.

Topic II: Place Attachment

- The quality of life and (lack) of personal memories are the main reasons people would not feel attached to the building.
- Therefore, to create place attachment, the building should play a role in the creation of personal memories and have a positive influence in the quality of life.

Topic III: Heritage Awareness

- Monumental status does not create place attachment on a personal level. However, most people do believe the building to have more value when having monumental status.
- When place attachment occurs, monumental status becomes irrelevant, as the building value is personal.

Concept

03

How to continue?

Research to Design

C
CONNECTIONS

M

M

SUSTAINABILITY

DENSIFICATIONN

INSIDE / OUTSIDE

INTERACTION

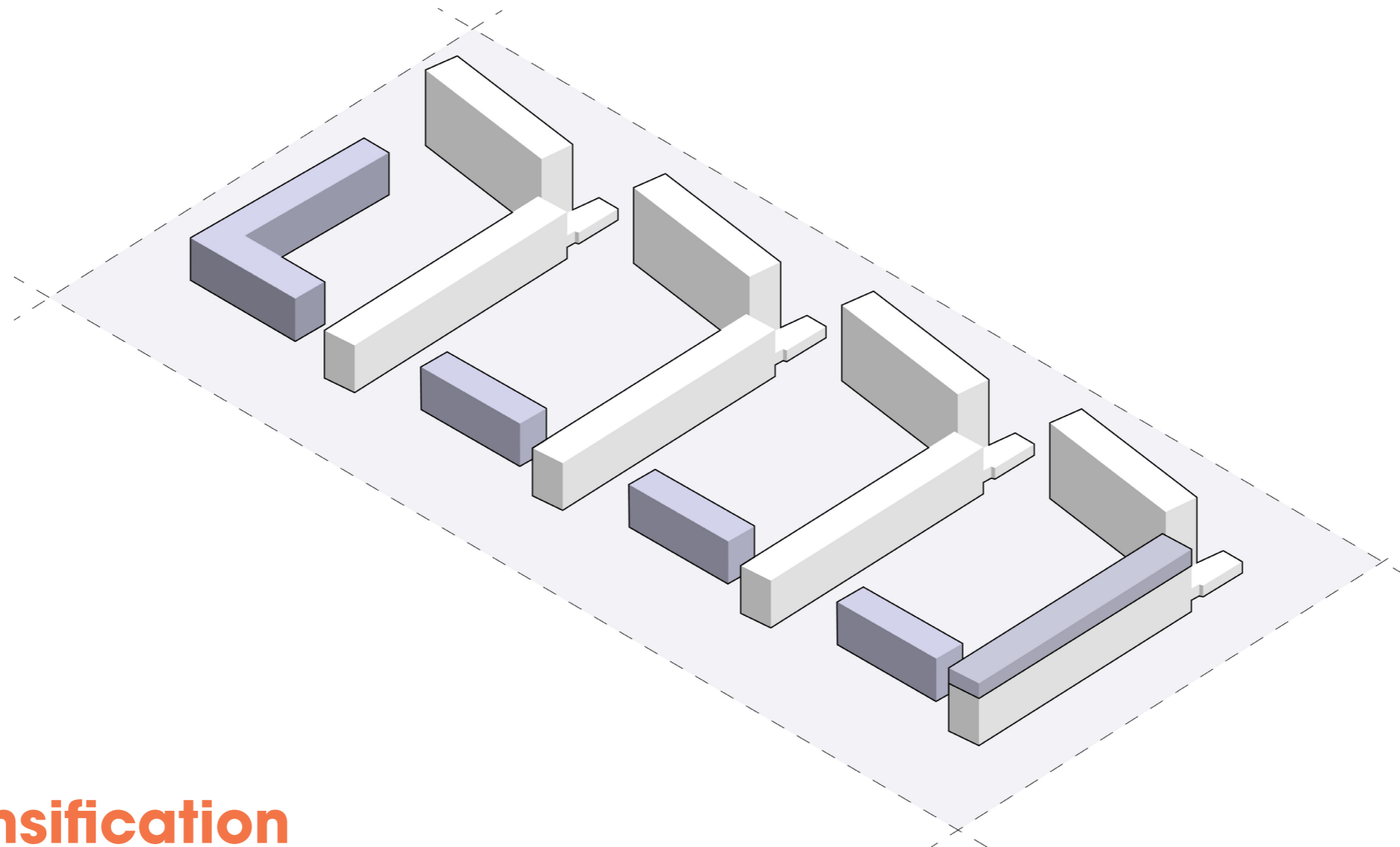
DIVERSITY

Masterplan 1:1000



Densification

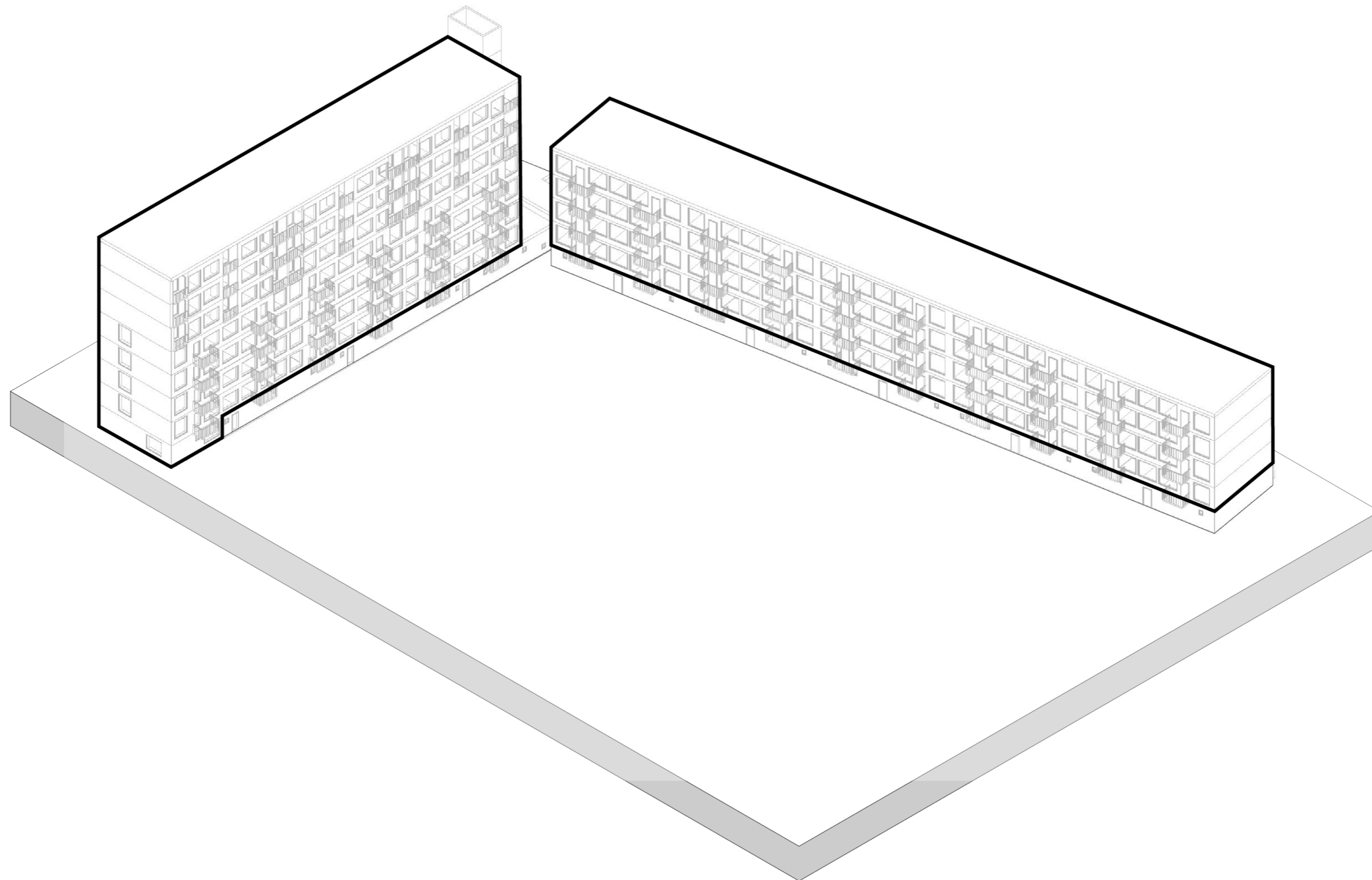
Densify but also protection



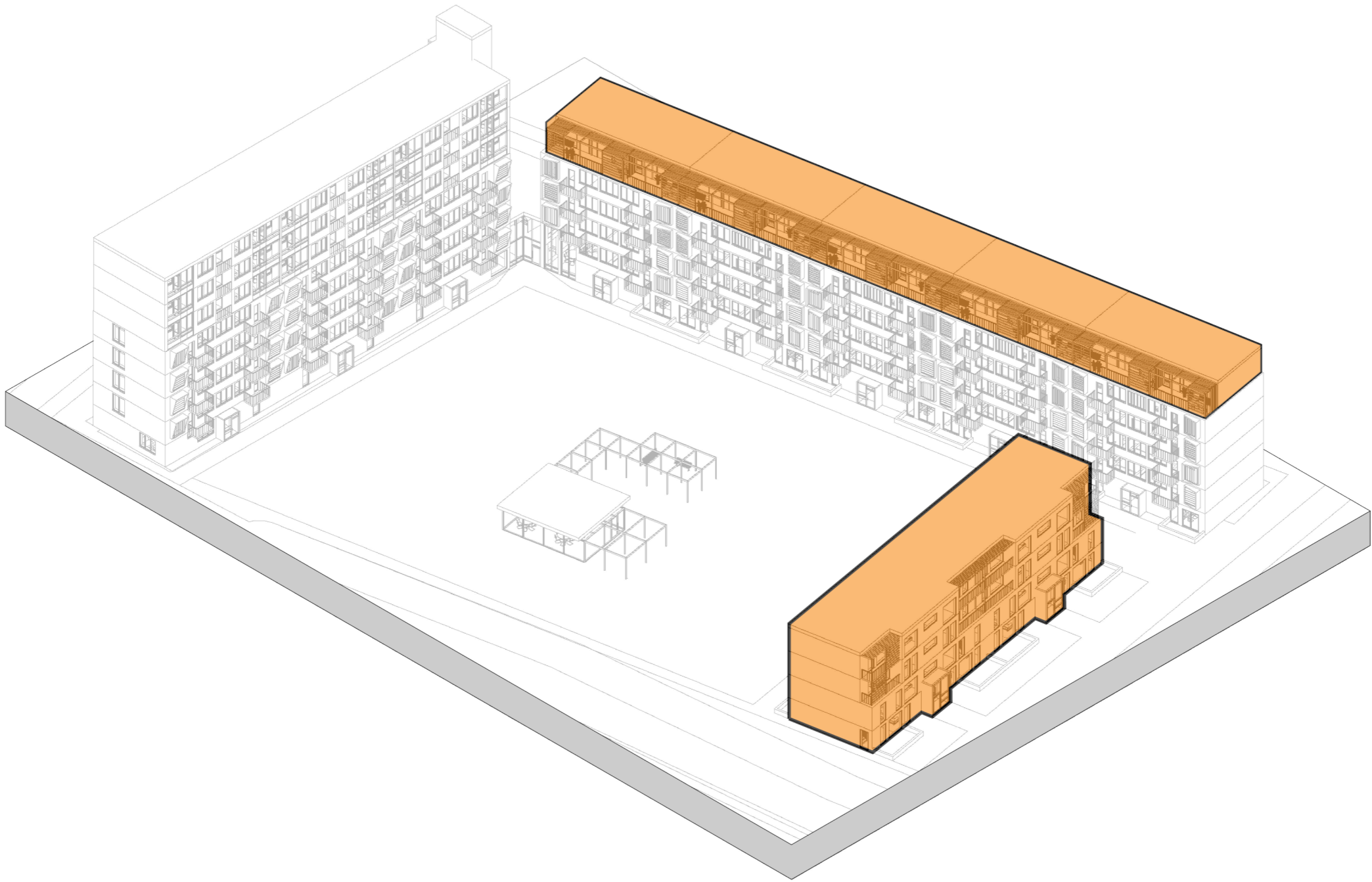
Densification

- Help with the existing housing shortage.
- Create more intimacy by closing off the courtyards with the densification.

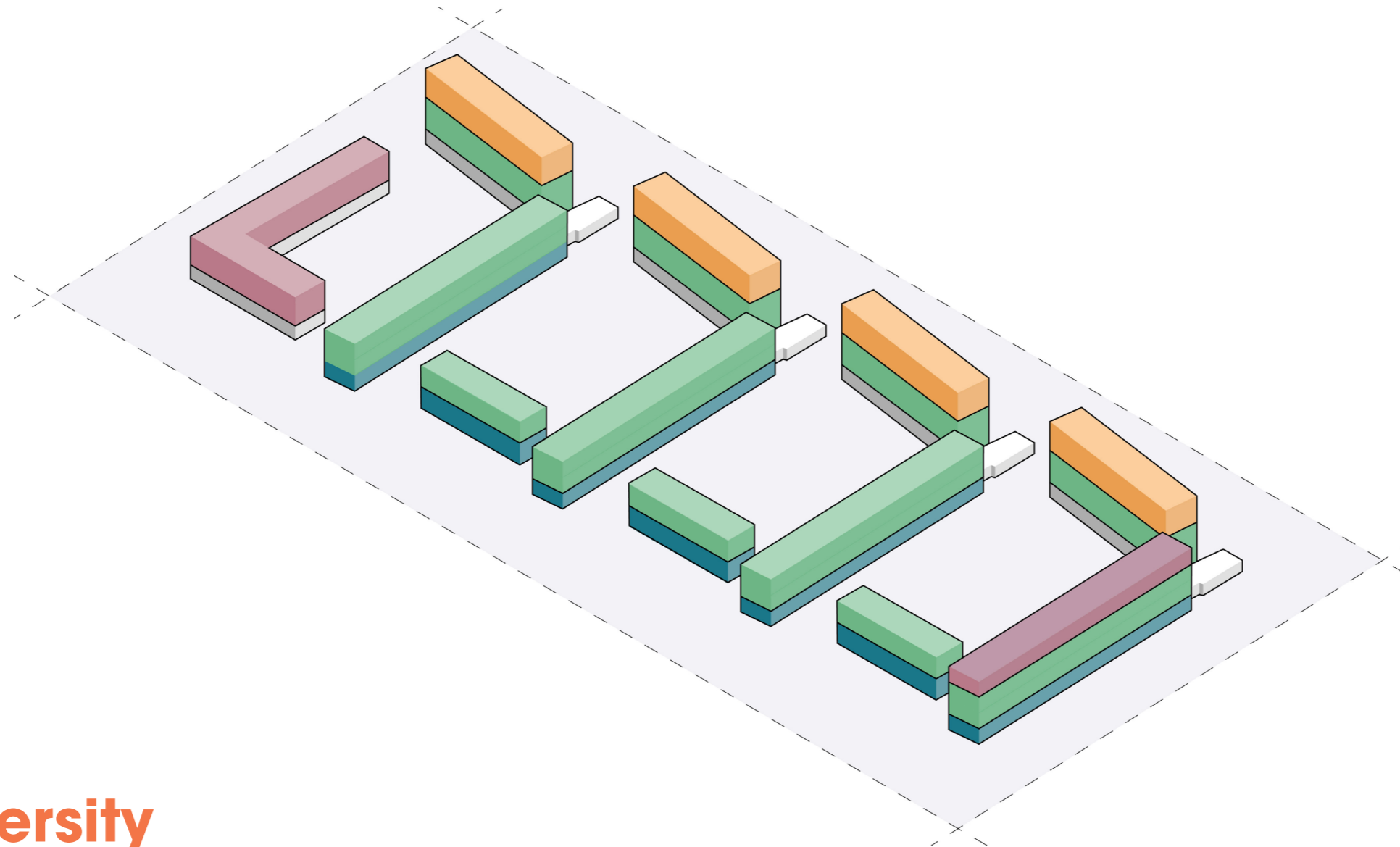
Densification



Densification



Diversity



Diversity

- Create more diverse dwellings
- Through diversity create a more inclusive neighbourhood

Diversity



Type A

Maisonette:
+/- 125m2



Type B1

Family apartment:
+/- 63m2



Type C1

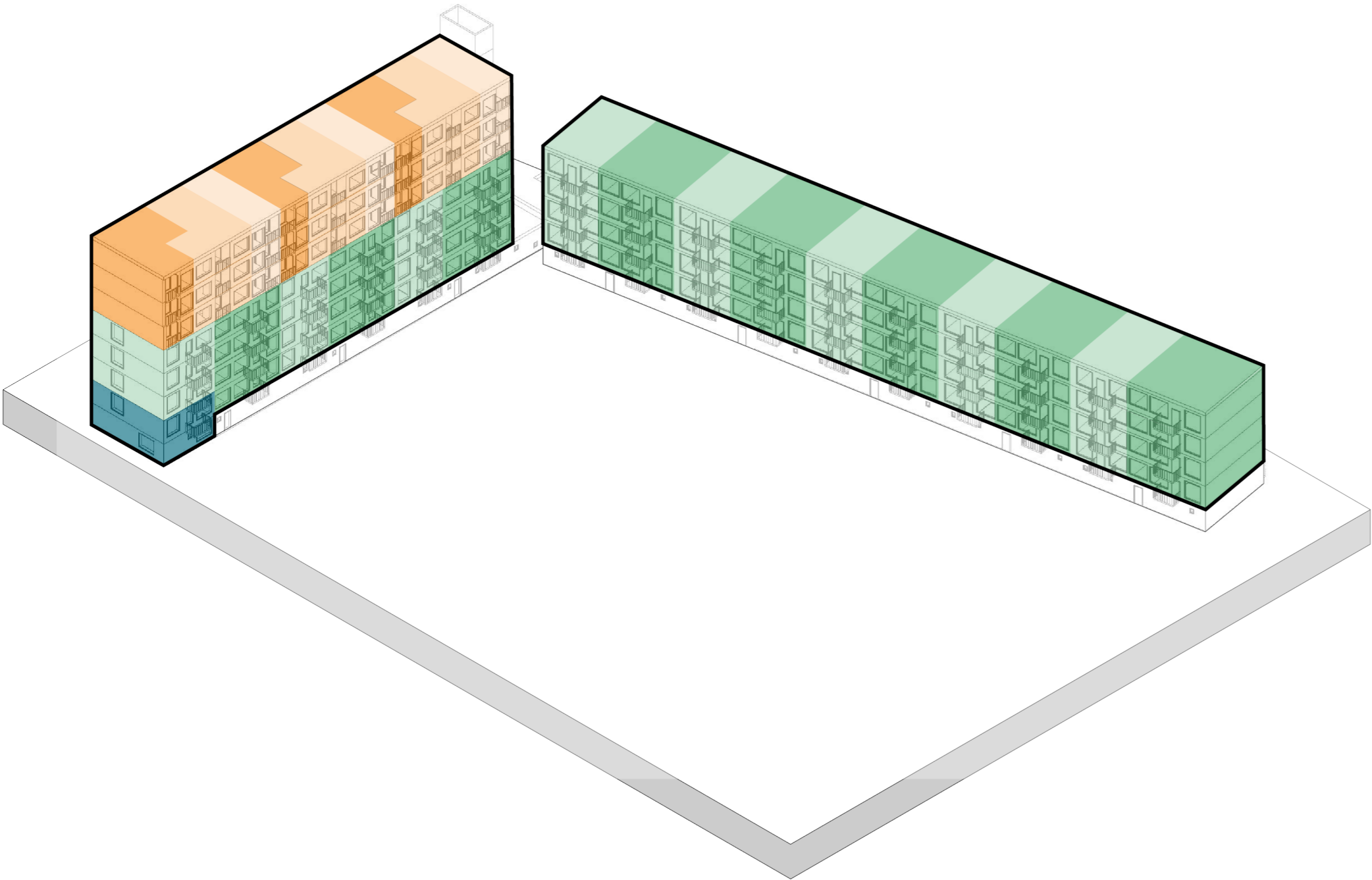
Singles apartment:
+/- 50m2

Type C2

Singles apartment:
+/- 50m2

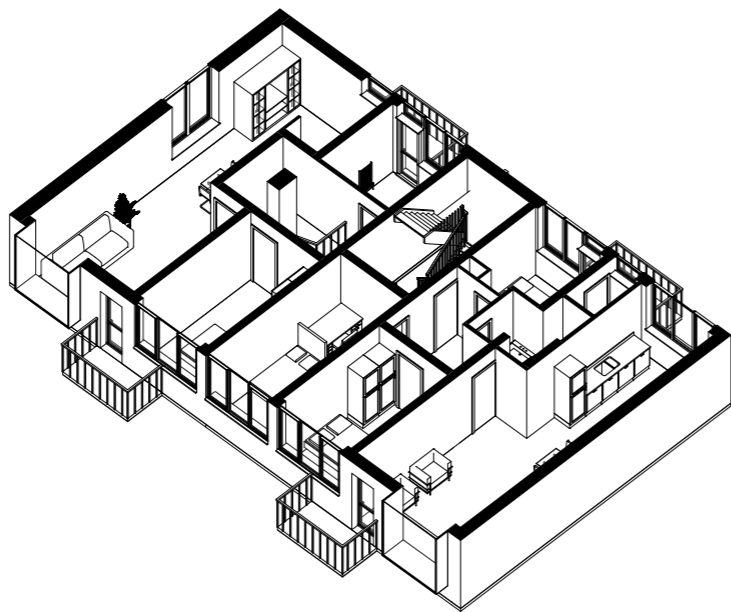
Type C3

Singles apartment:
+/- 40m2



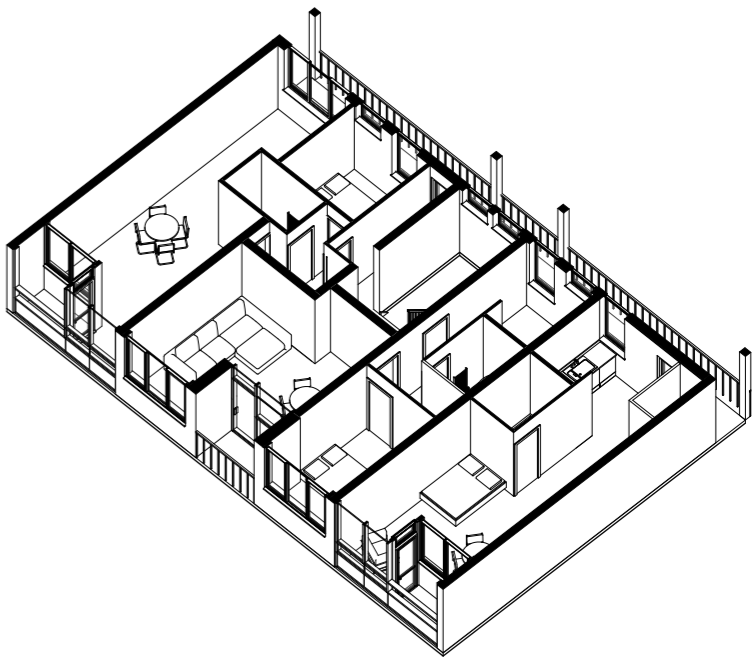
Diversity

A1



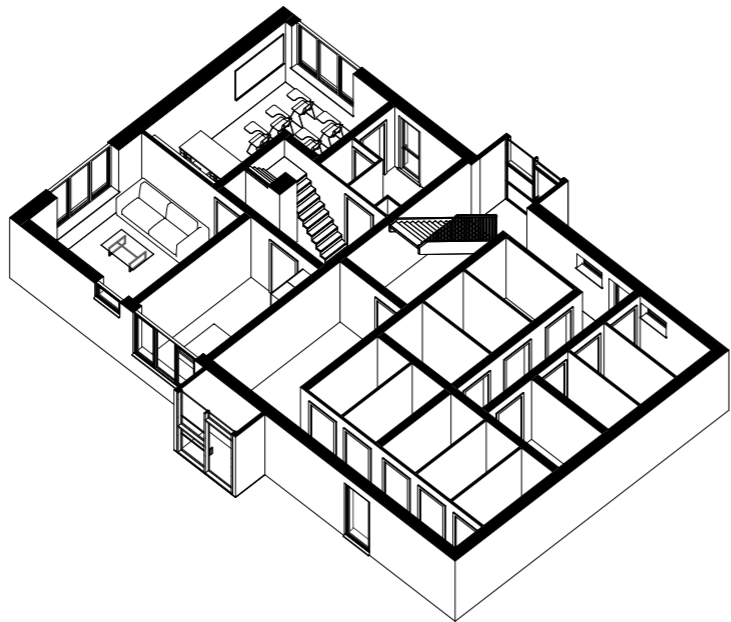
Level 01

C

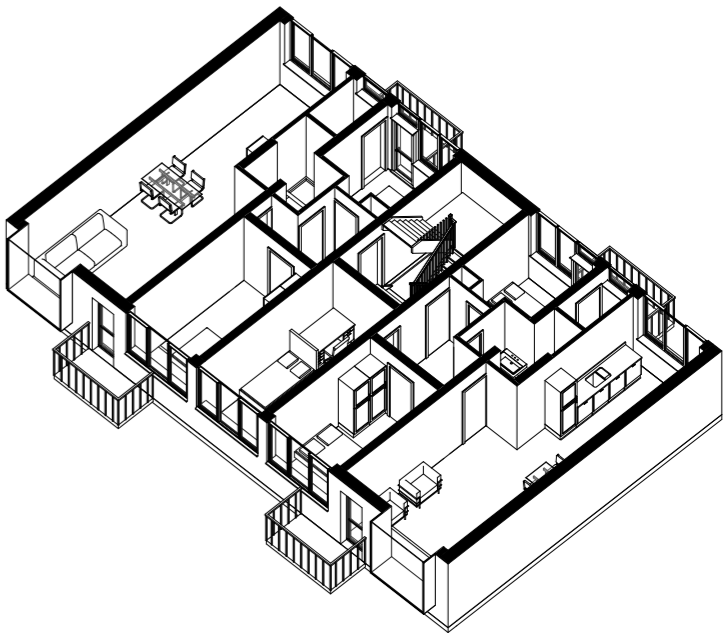


Level 05-07

B



Level 00



Level 02-04

Diversity



Type A

Maisonette:
+/- 125m2



Type B1

Family apartment:
+/- 63m2



Type C1

Singles apartment:
+/- 50m2

Type A2

Family apartment
/ 110 m2

Type B2

Family apartment:
+/- 75m2

Type C2

Singles apartment:
+/- 50m2

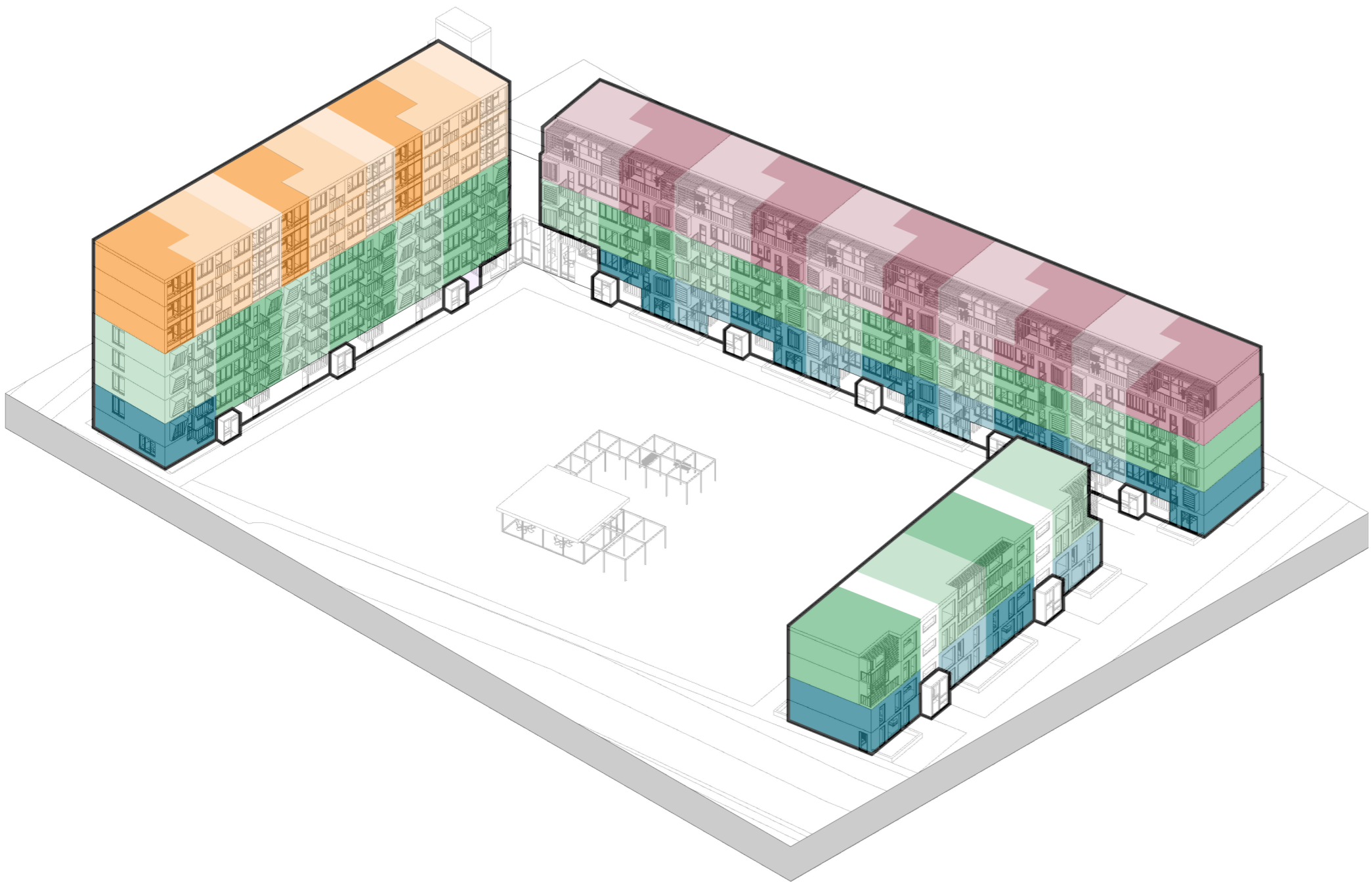
Type C3

Singles apartment:
+/- 40m2

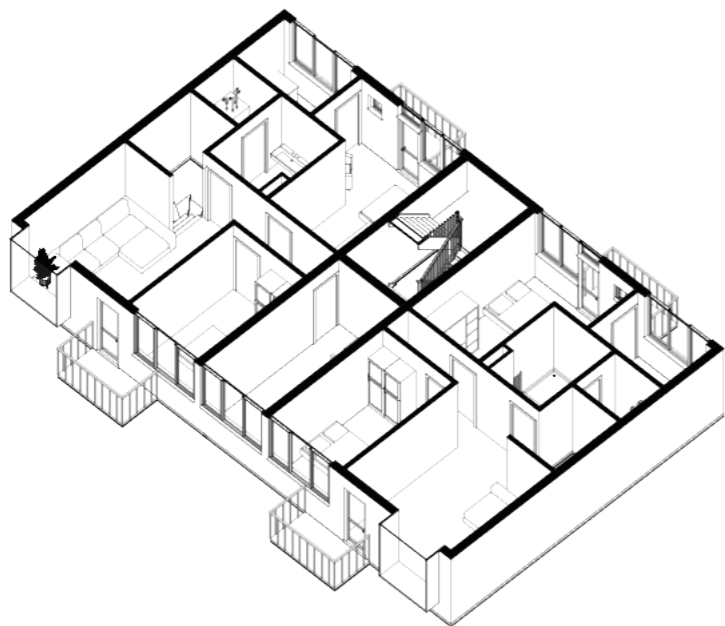


Type D1

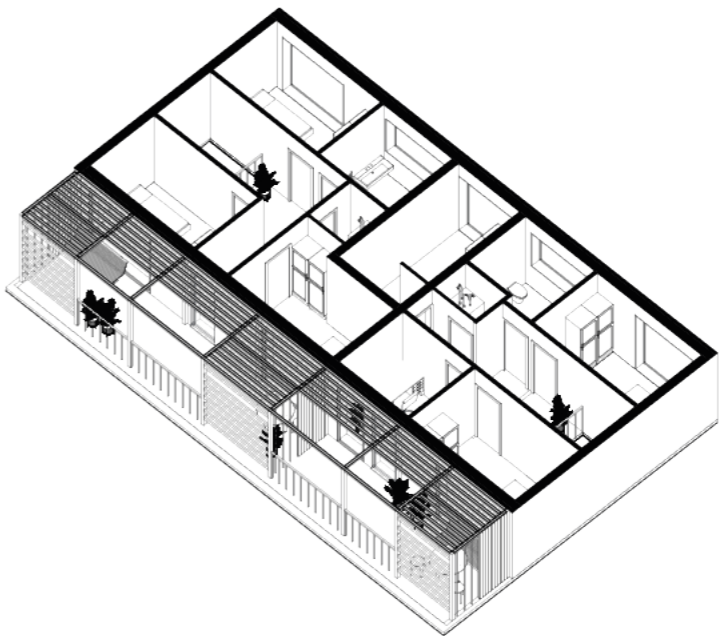
Family apartment
/ 125m2



Diversity

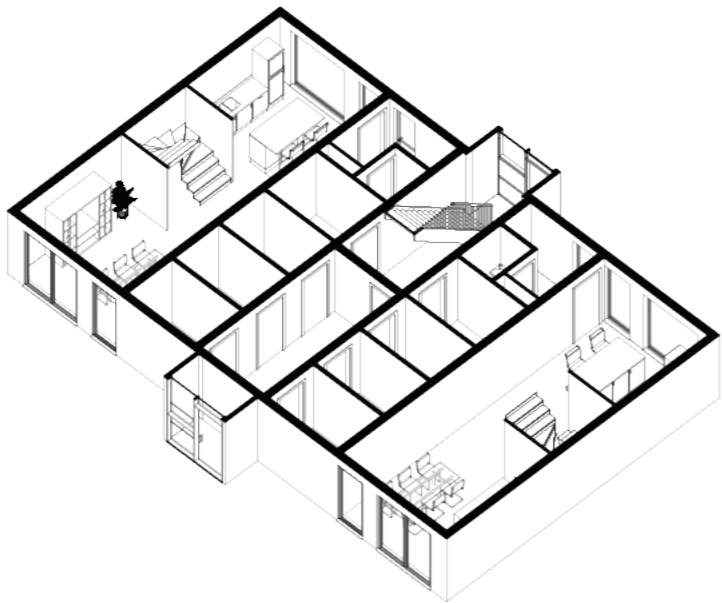


Level 01



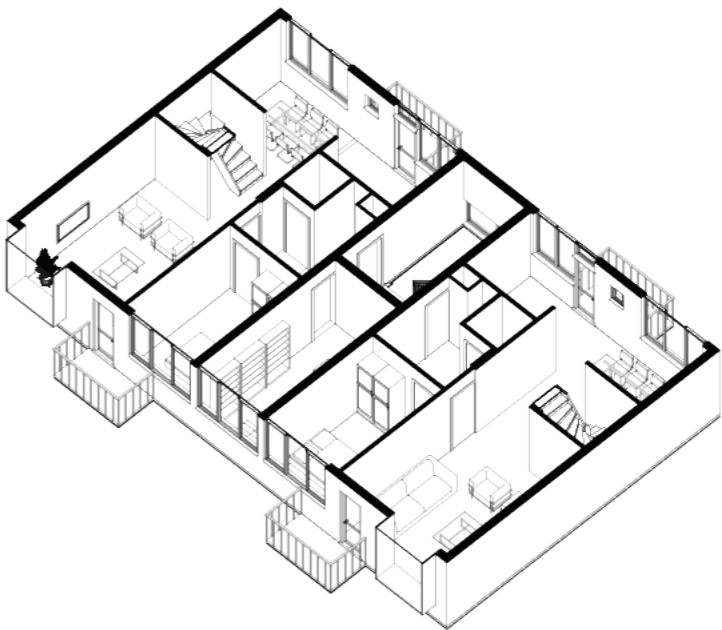
Level 05

A2



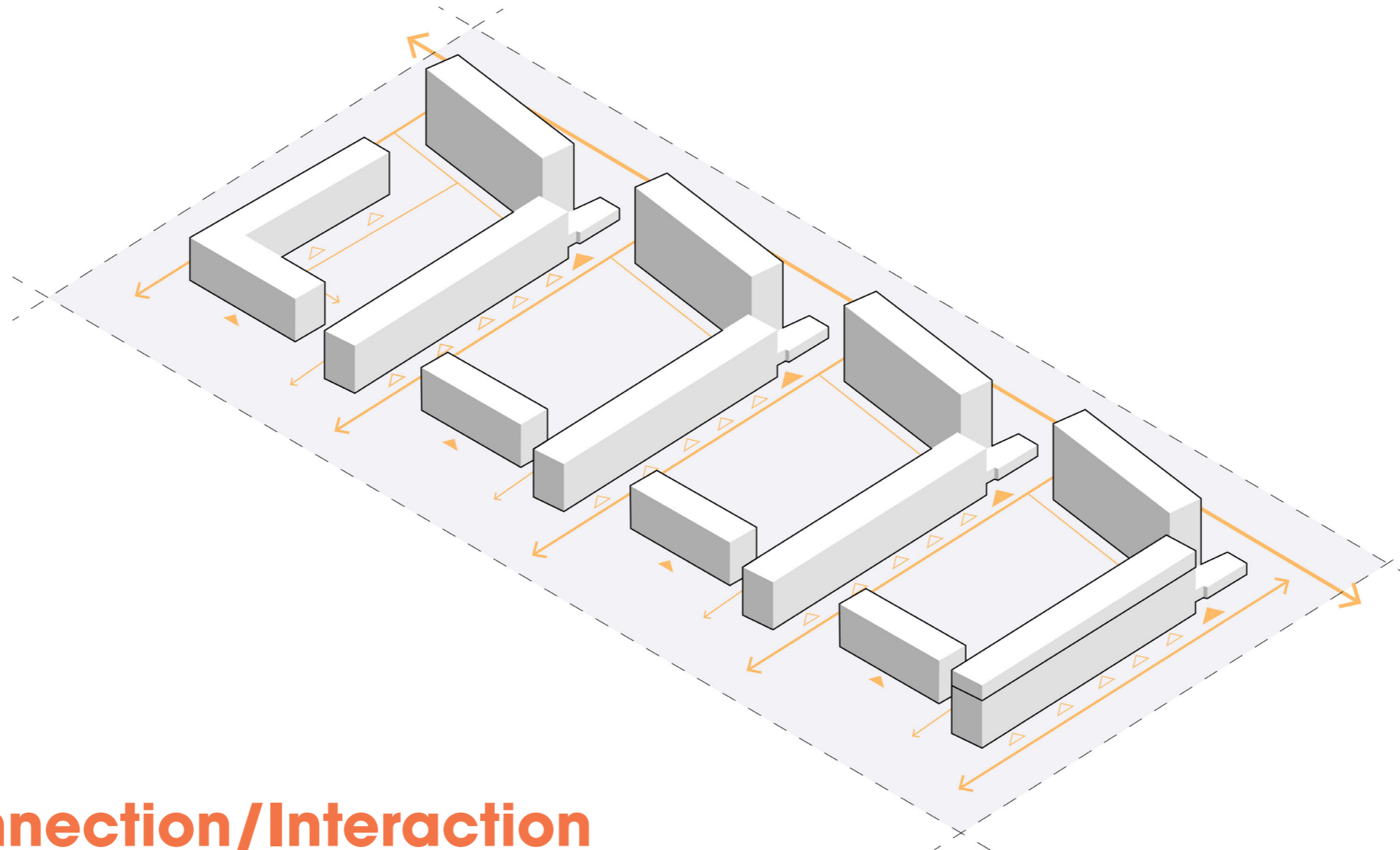
Level 00

D



Level 04

Connection & Interaction



Connection/Interaction

- Create more interaction with the building and the surroundings.
- Improve the entrances of the building complex

Connection & Interaction



Connection & Interaction

Interaction



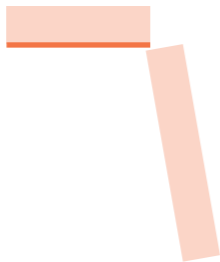

North Facade

Softening/Buffer



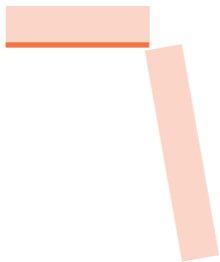
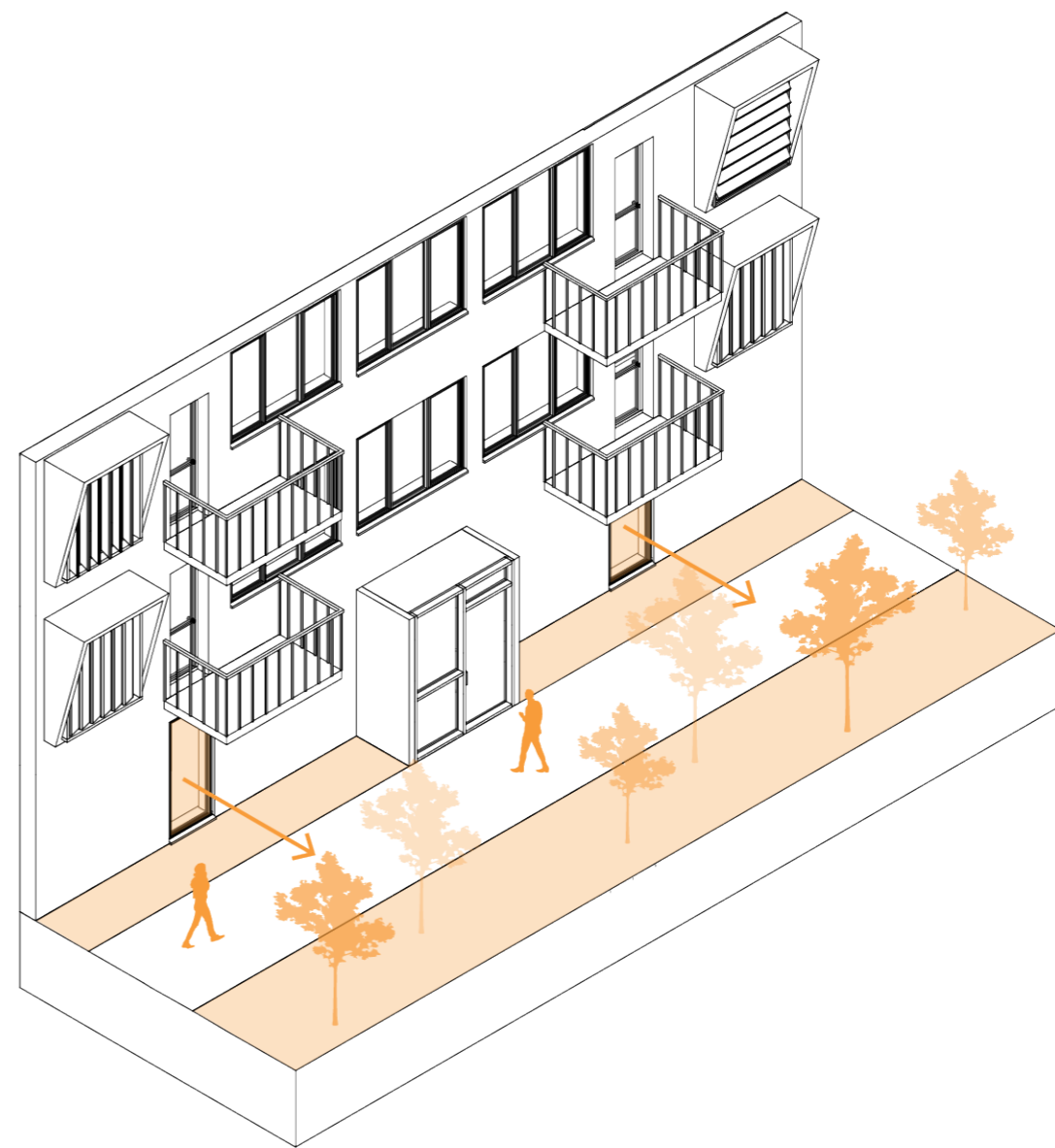
Connection & Interaction

Interaction & Connection



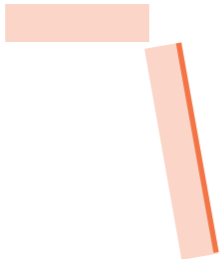
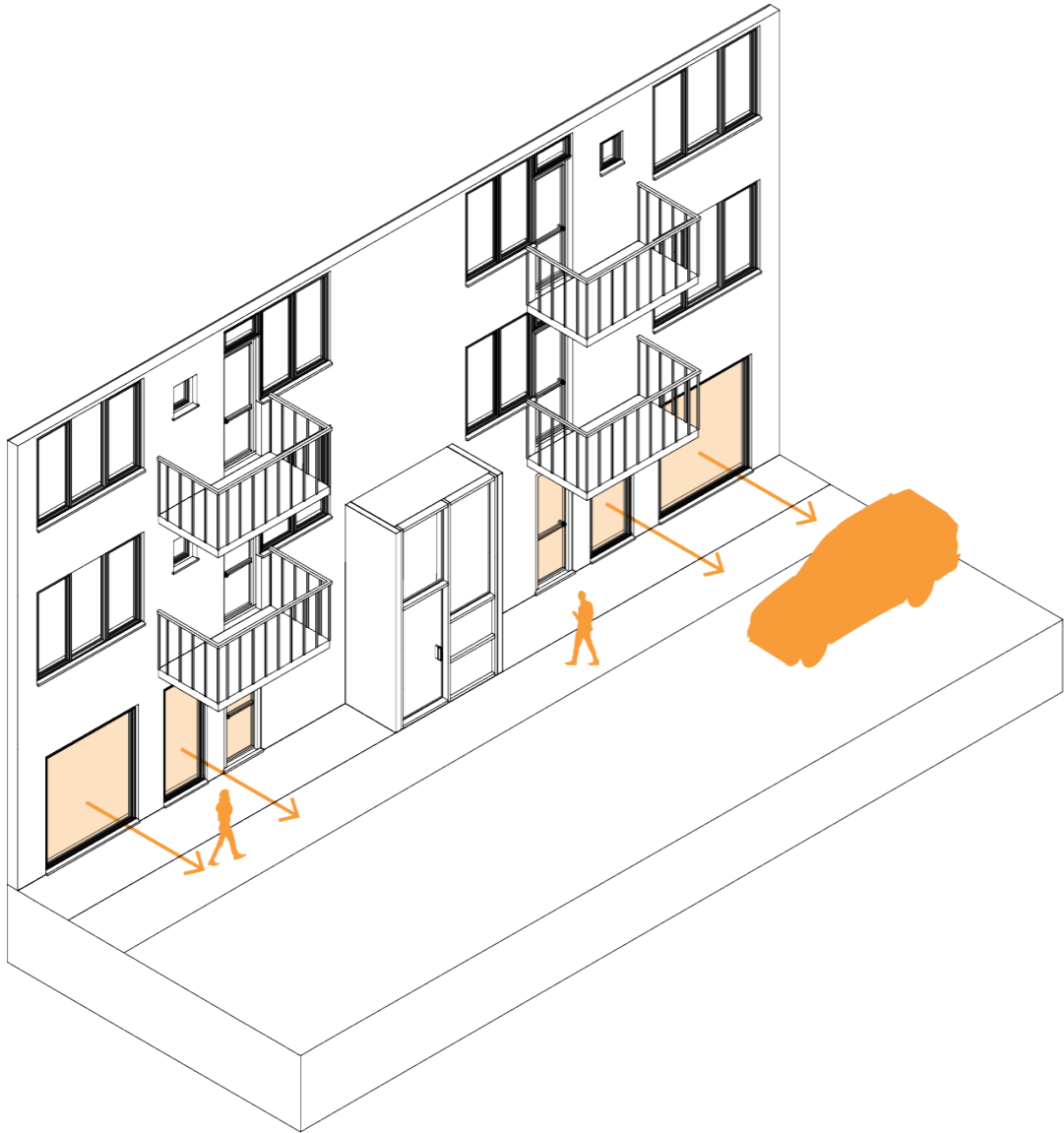
South Facade

Softening/Buffer



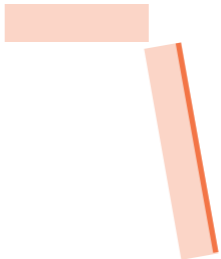
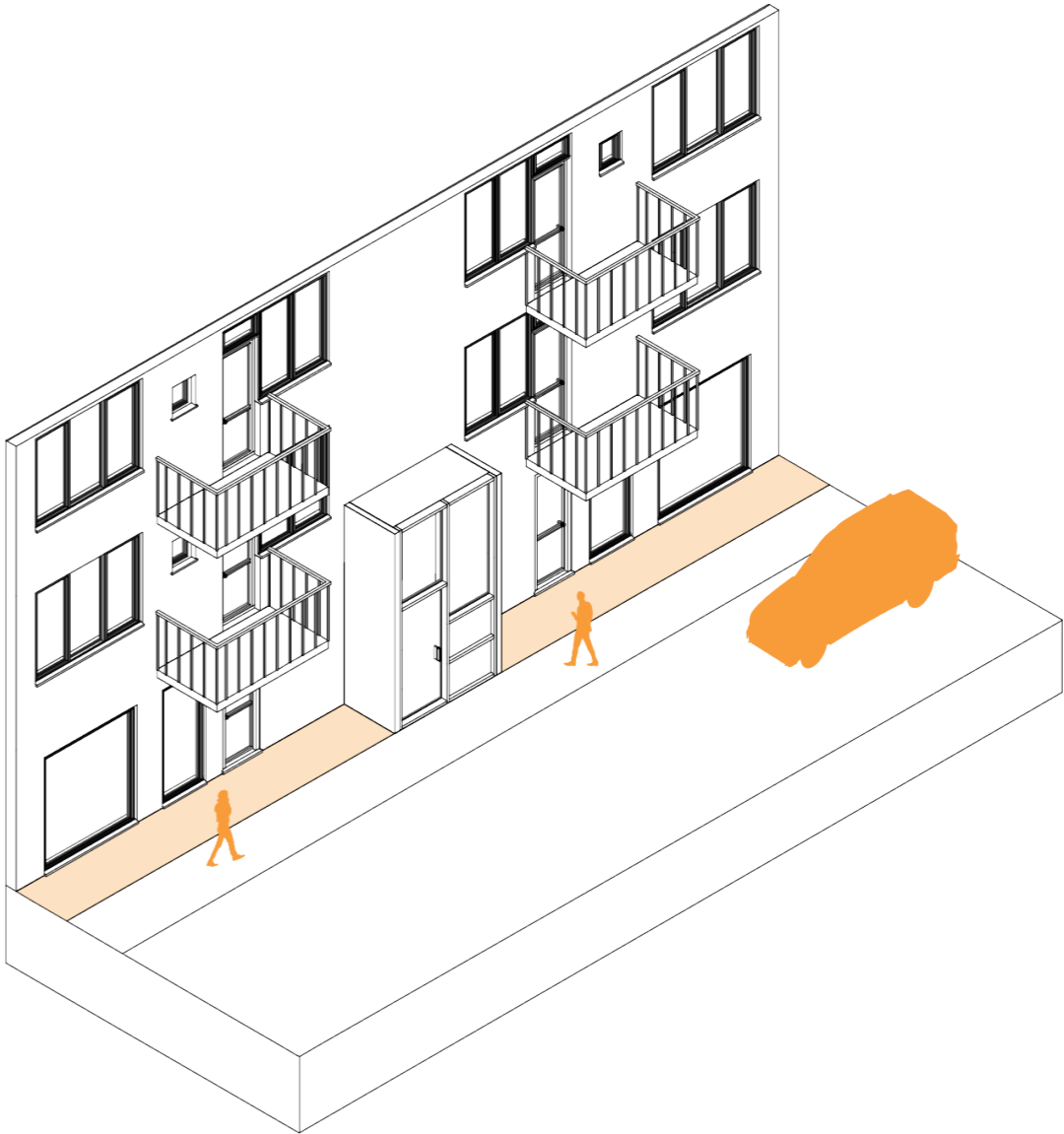
Connection & Interaction

Interaction



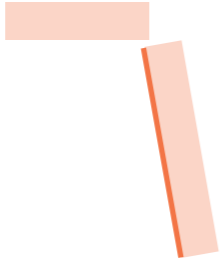
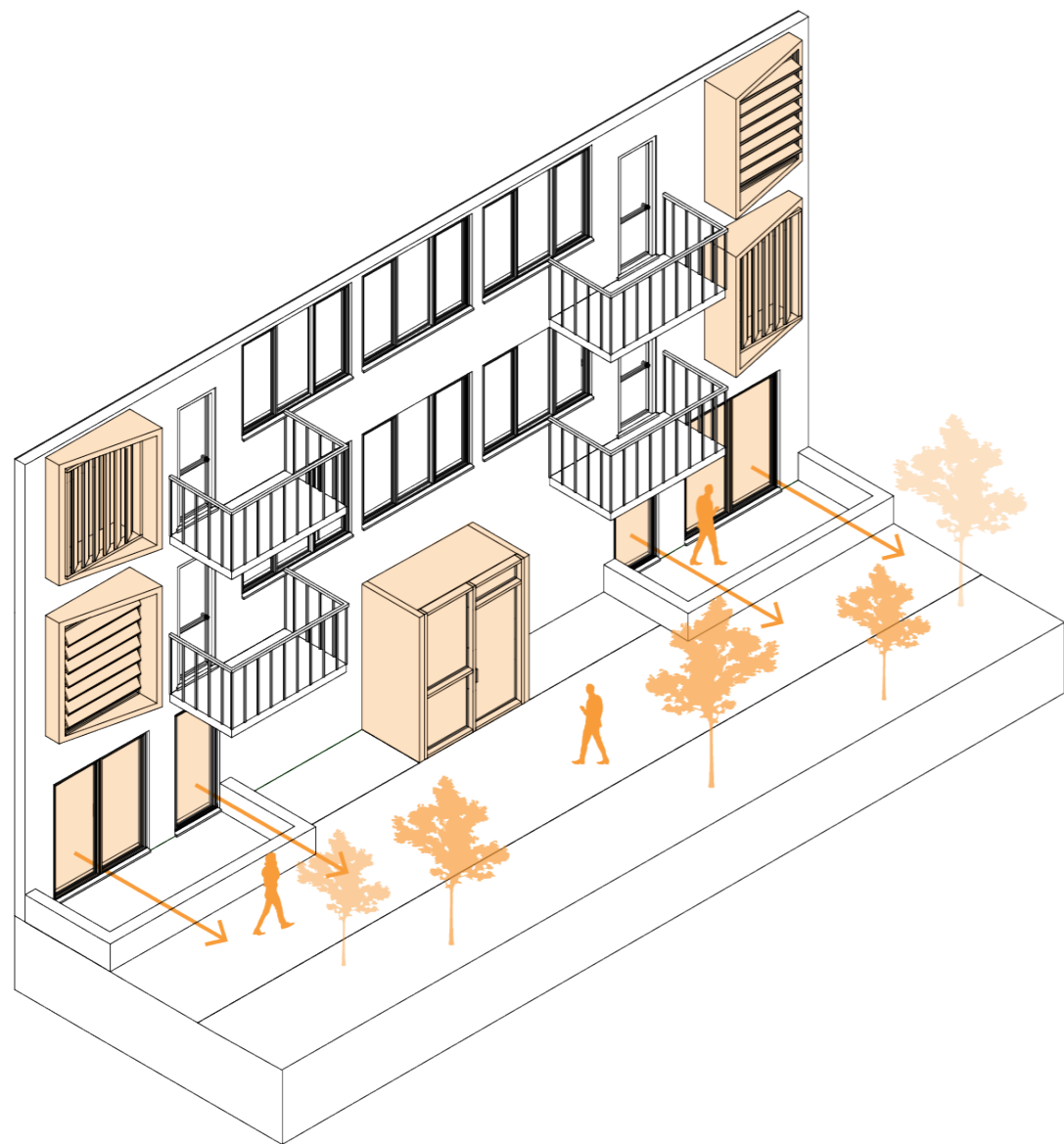
East Facade

Softening/Buffer




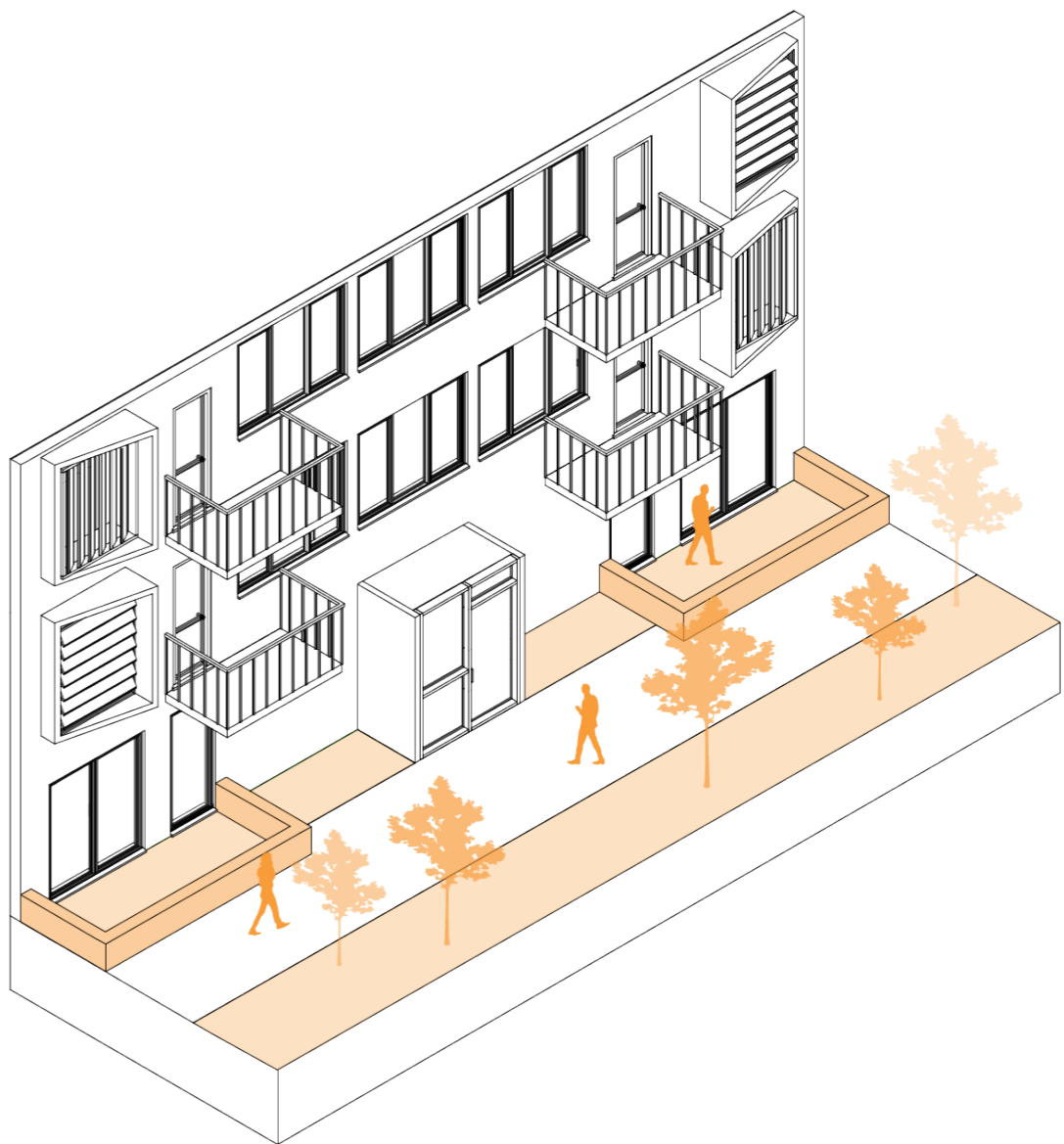
Connection & Interaction

Interaction & Connection

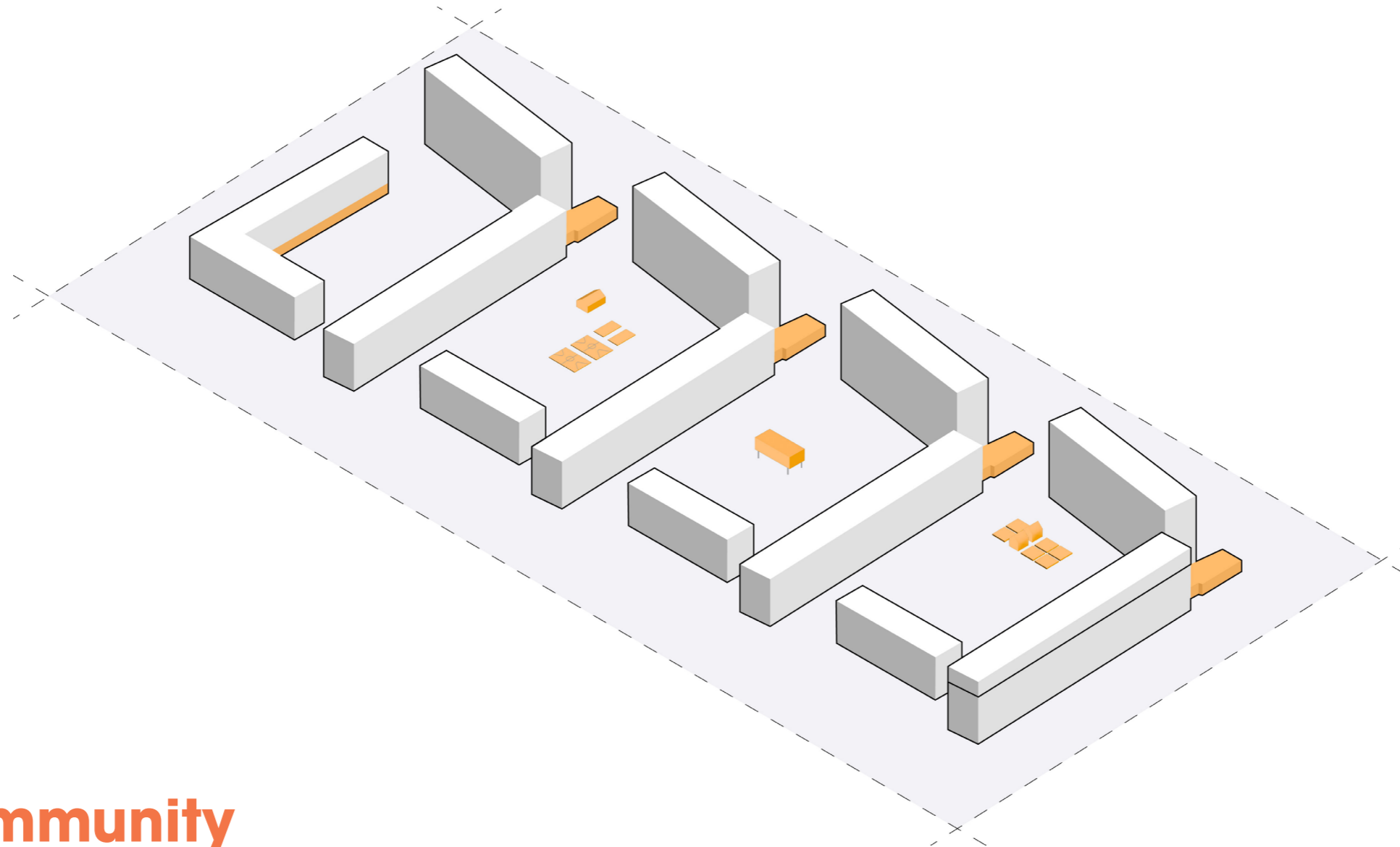


West Facade

Softening/Buffer



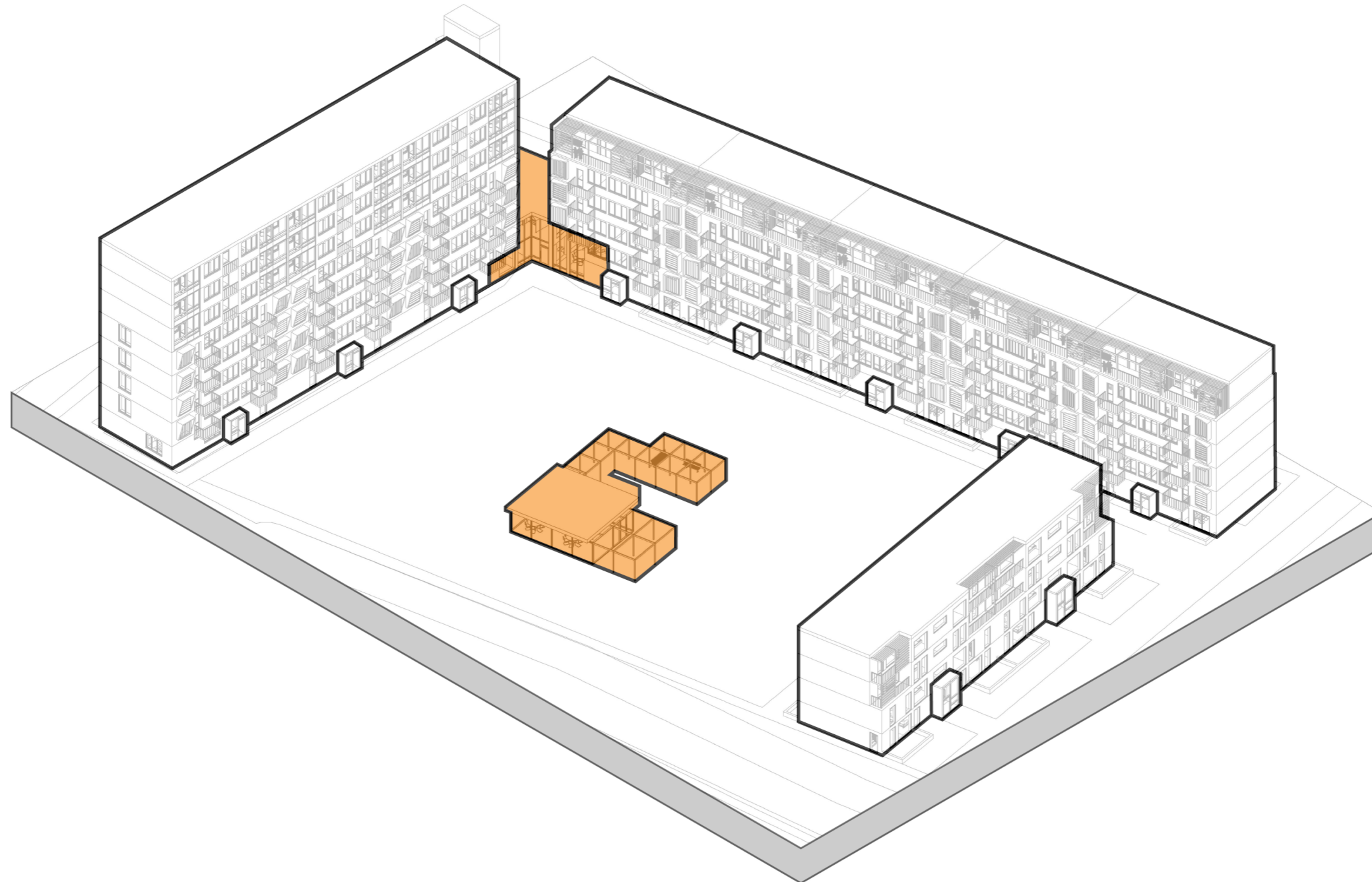
Community




Community

- Create spaces for inhabitants of the design case to meet each other
- Improve the quality of live through social connections with the neighbourhood.

Community



Community



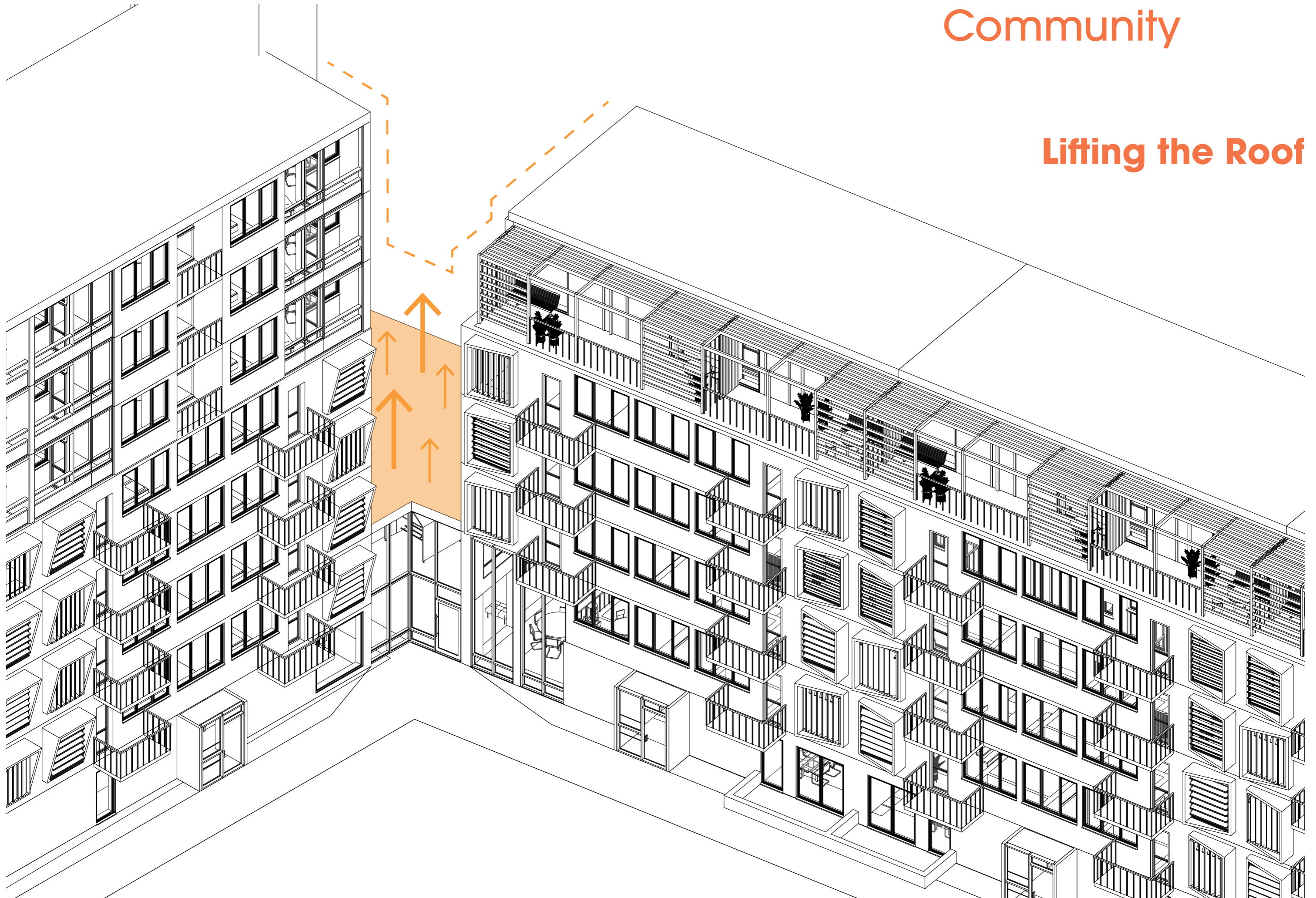
Community

New Situation



Community

Lifting the Roof



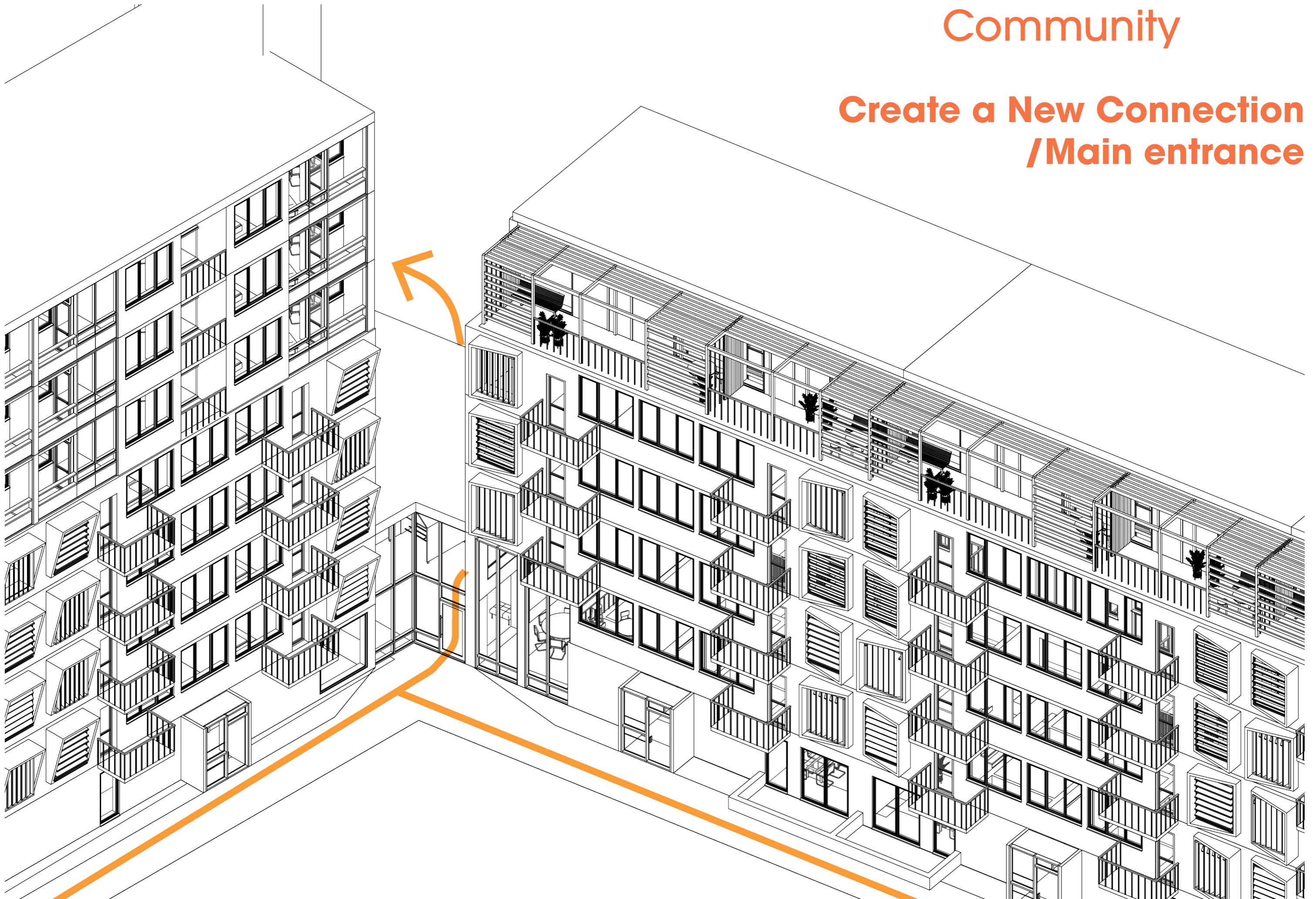
Community

Shared Space

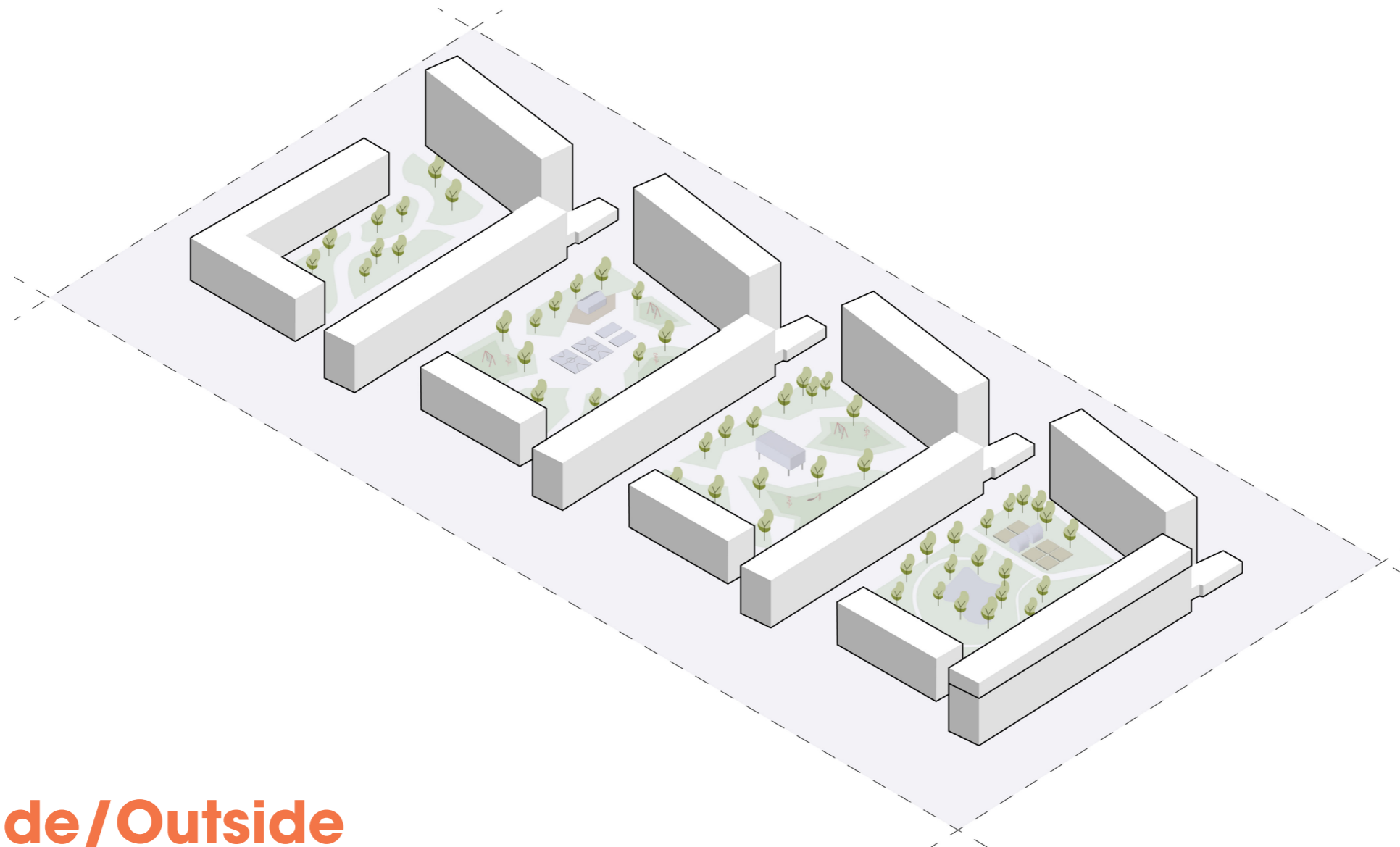


Community

Create a New Connection
/ Main entrance




Inside/Outside



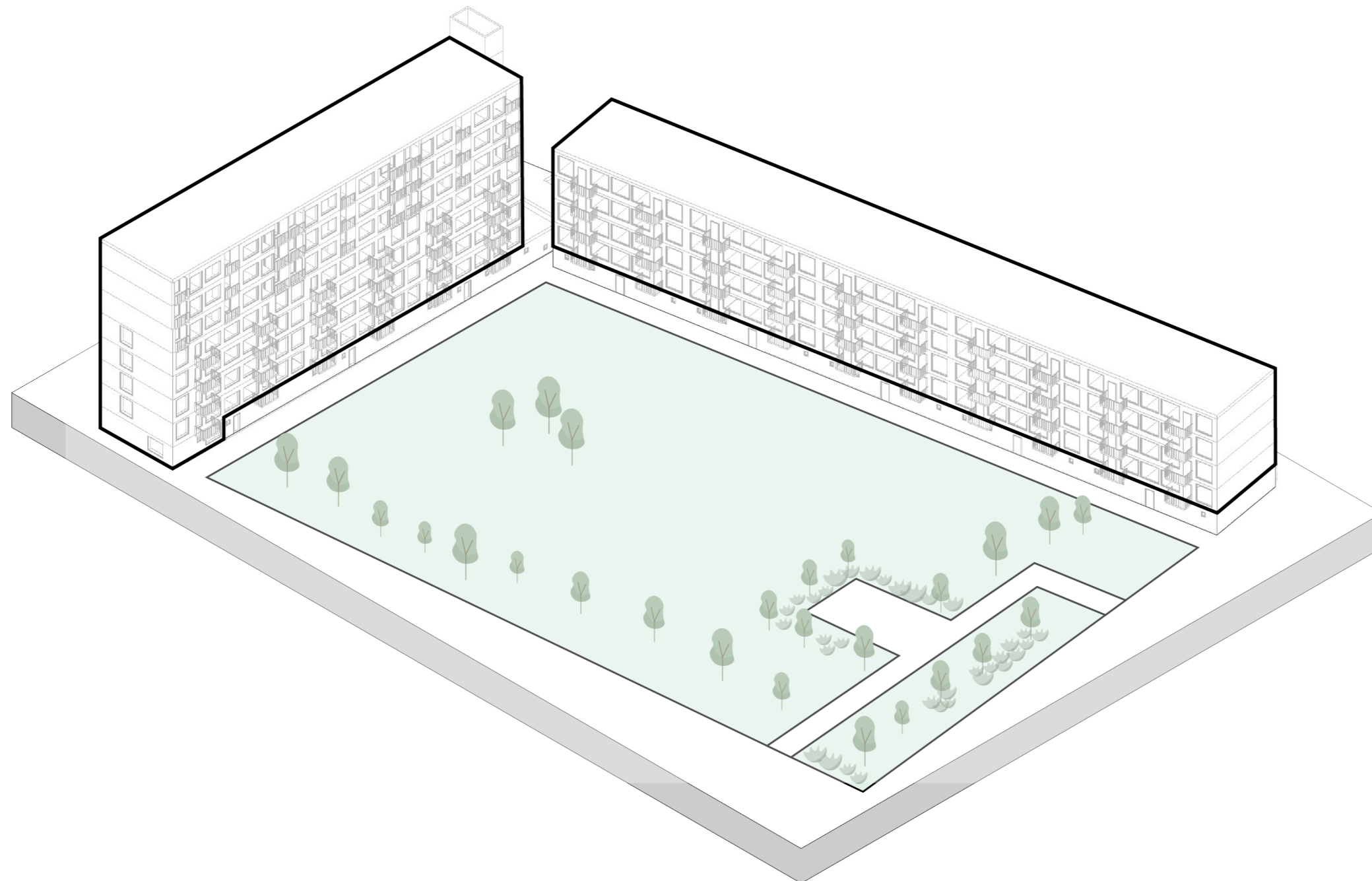
Inside/Outside

- Functional courtyards to increase social interaction/
- control between residents and the neighbourhood
- Transform the 'dead space' by creating lively courtyards

Inside/Outside



Inside/Outside



Inside/Outside



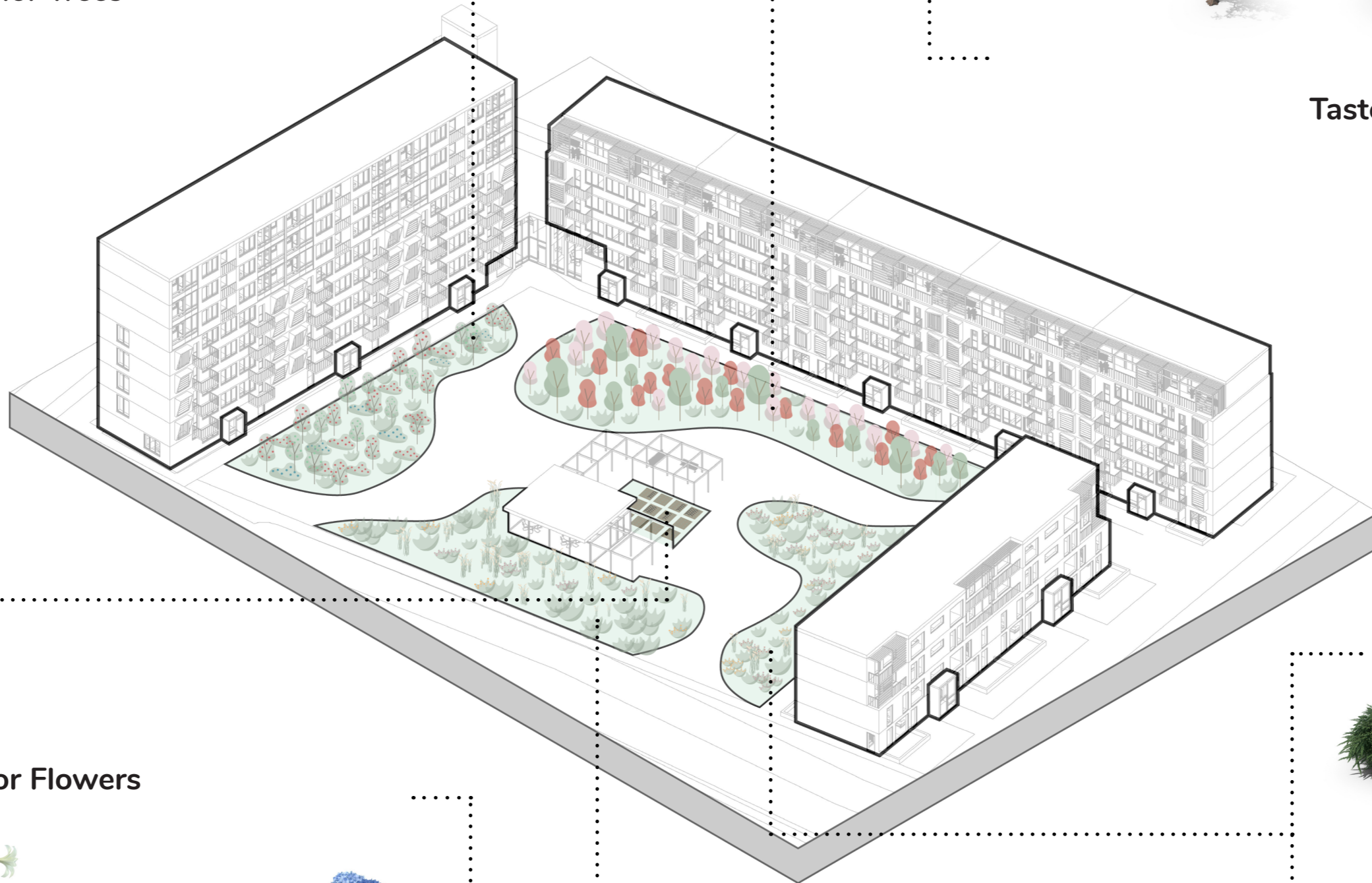
Color Trees



Taste



Urban Farming

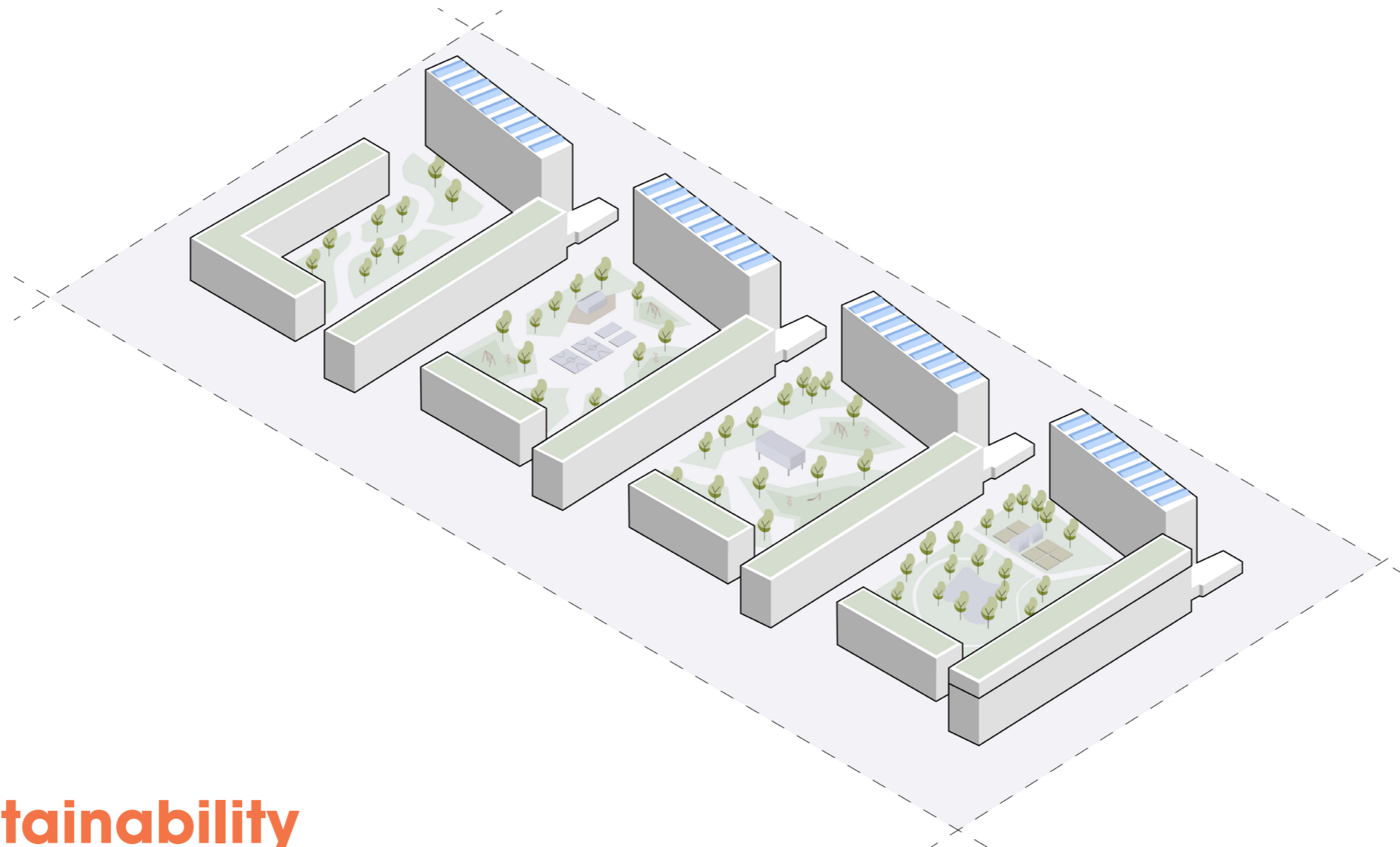


Color Flowers



Smell

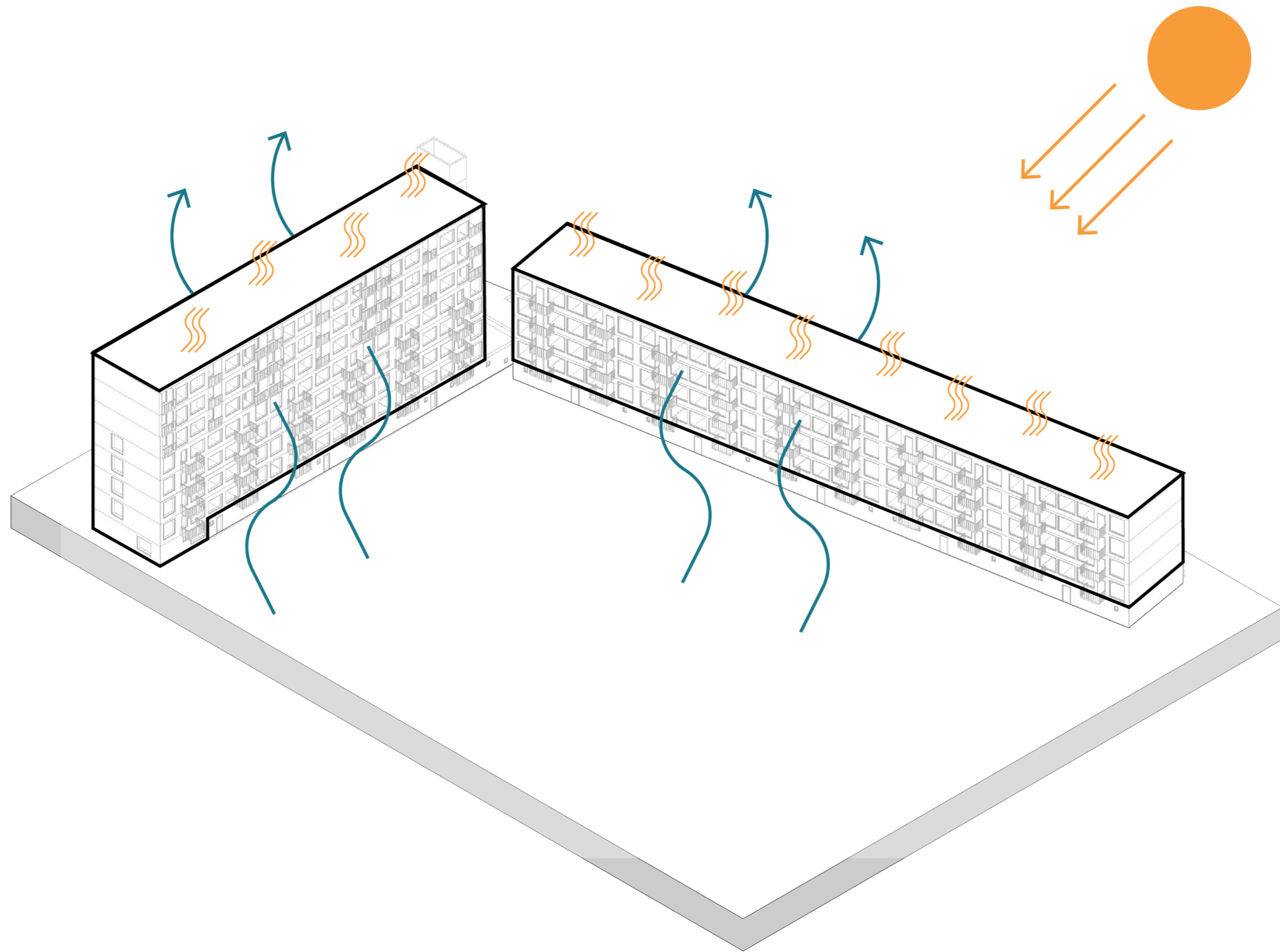
Sustainability



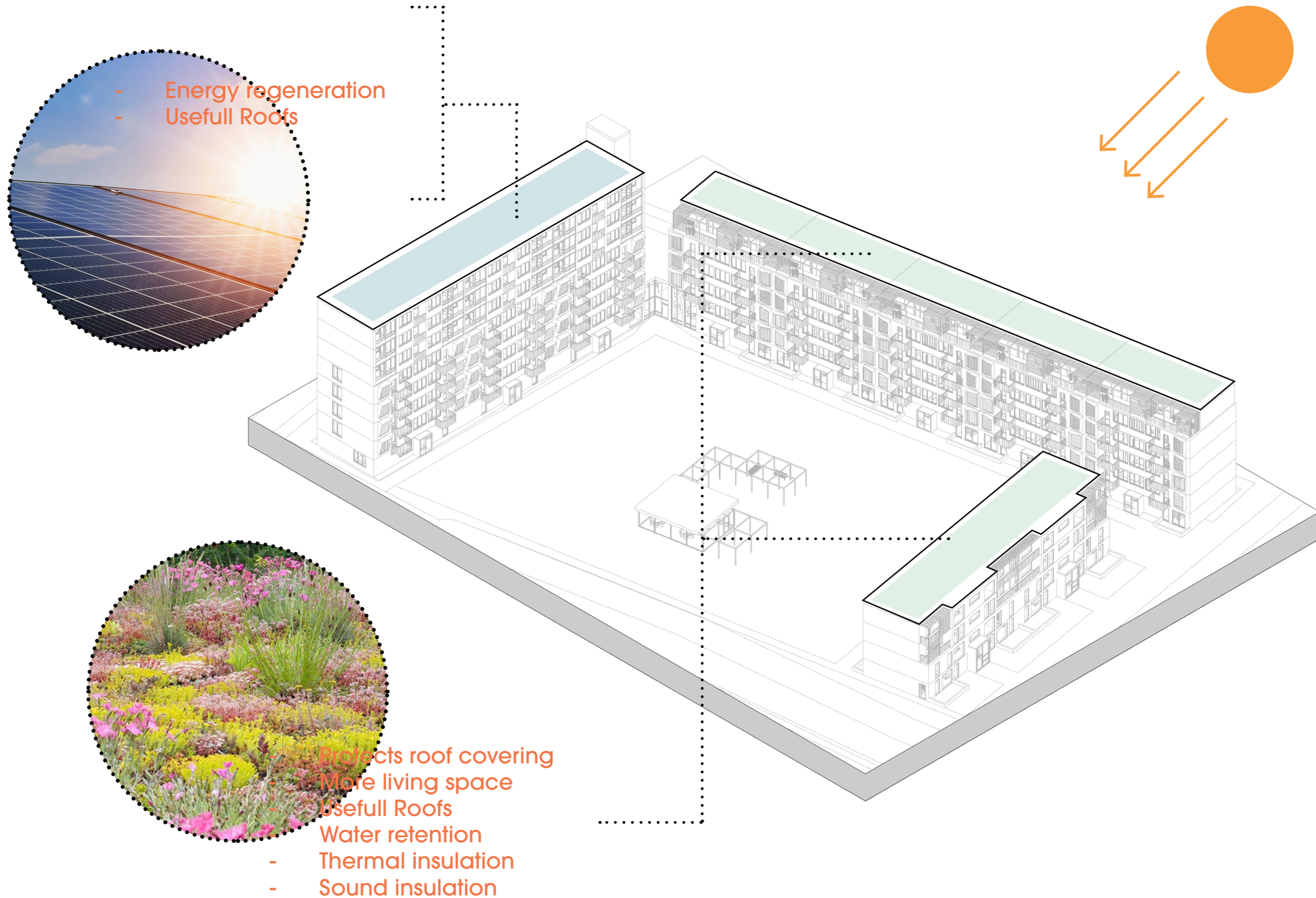
Sustainability

- Functional roofs either as green roofs or for generating energy
- Improve the quality of life through creating a more pleasant inner climate

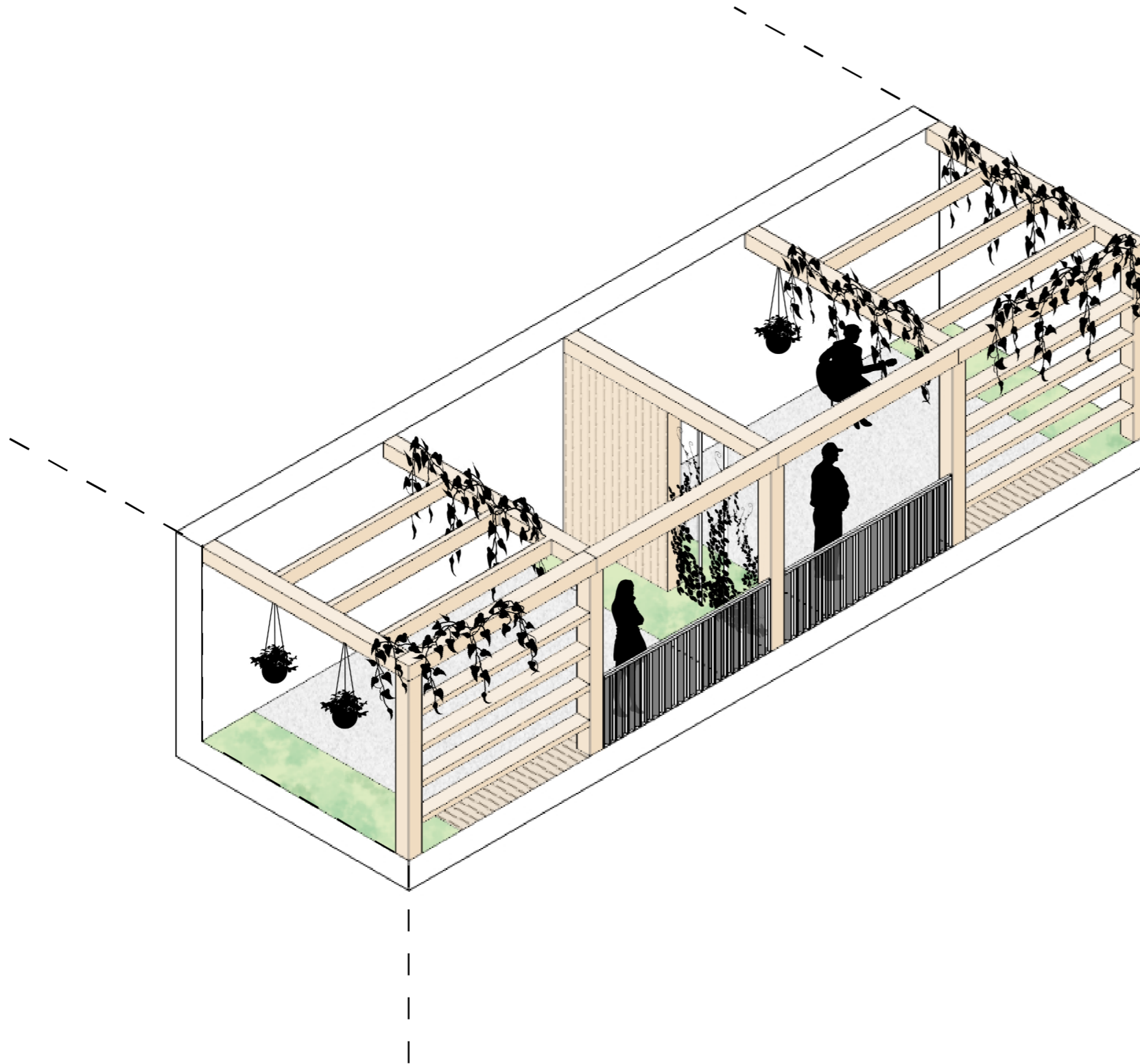
Sustainability



Sustainability




Sustainability



- Include Sun Shading in the Pergola Design
- Implement greenery in the Topping Up as part of the green roof area
- Use greenery to suggest more private areas

Sustainability



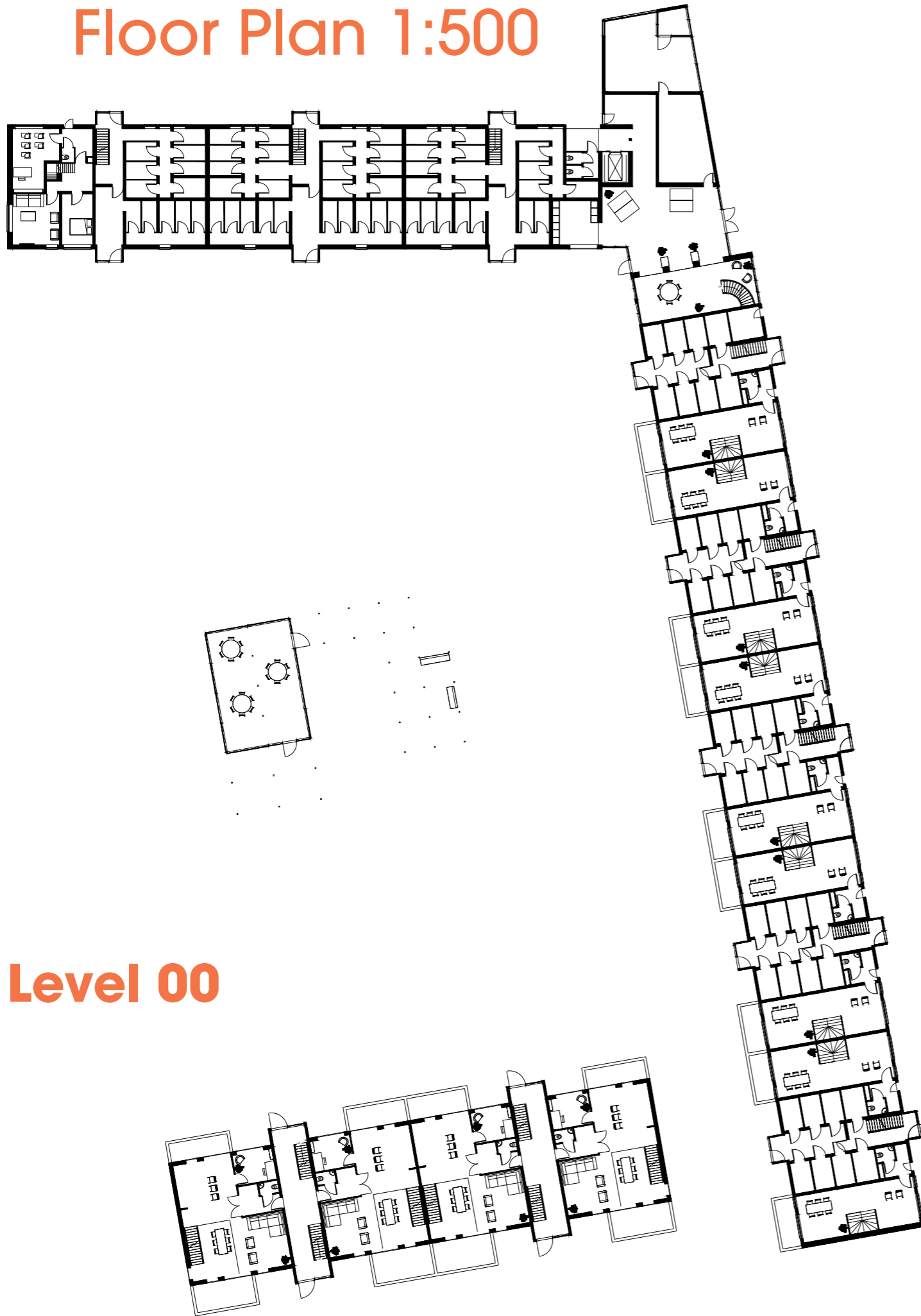
Design

04

Masterplan 1:1000



Floor Plan 1:500



Level 00

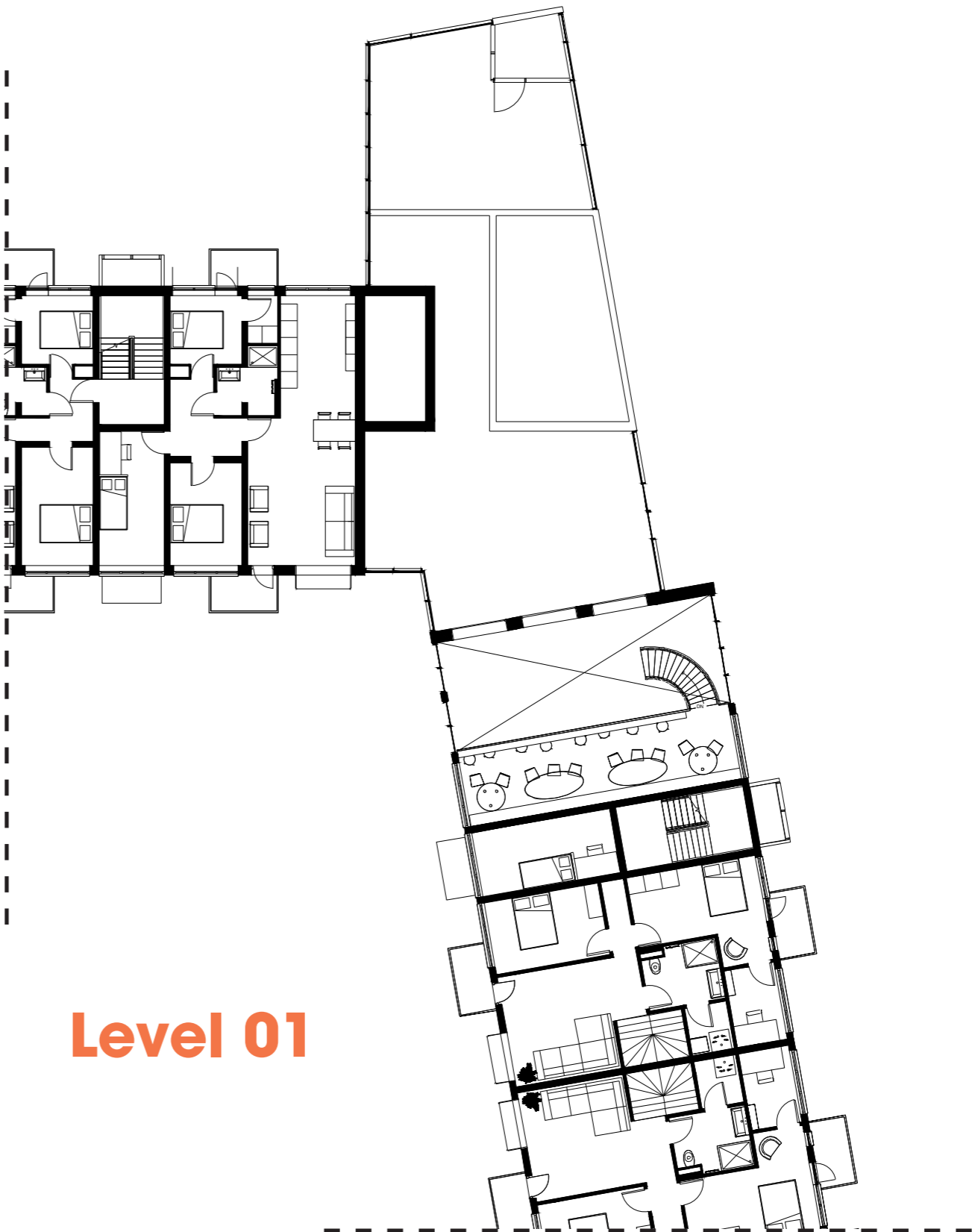
Level 01

Floor Plans 1:150

Corner Building




Level 00



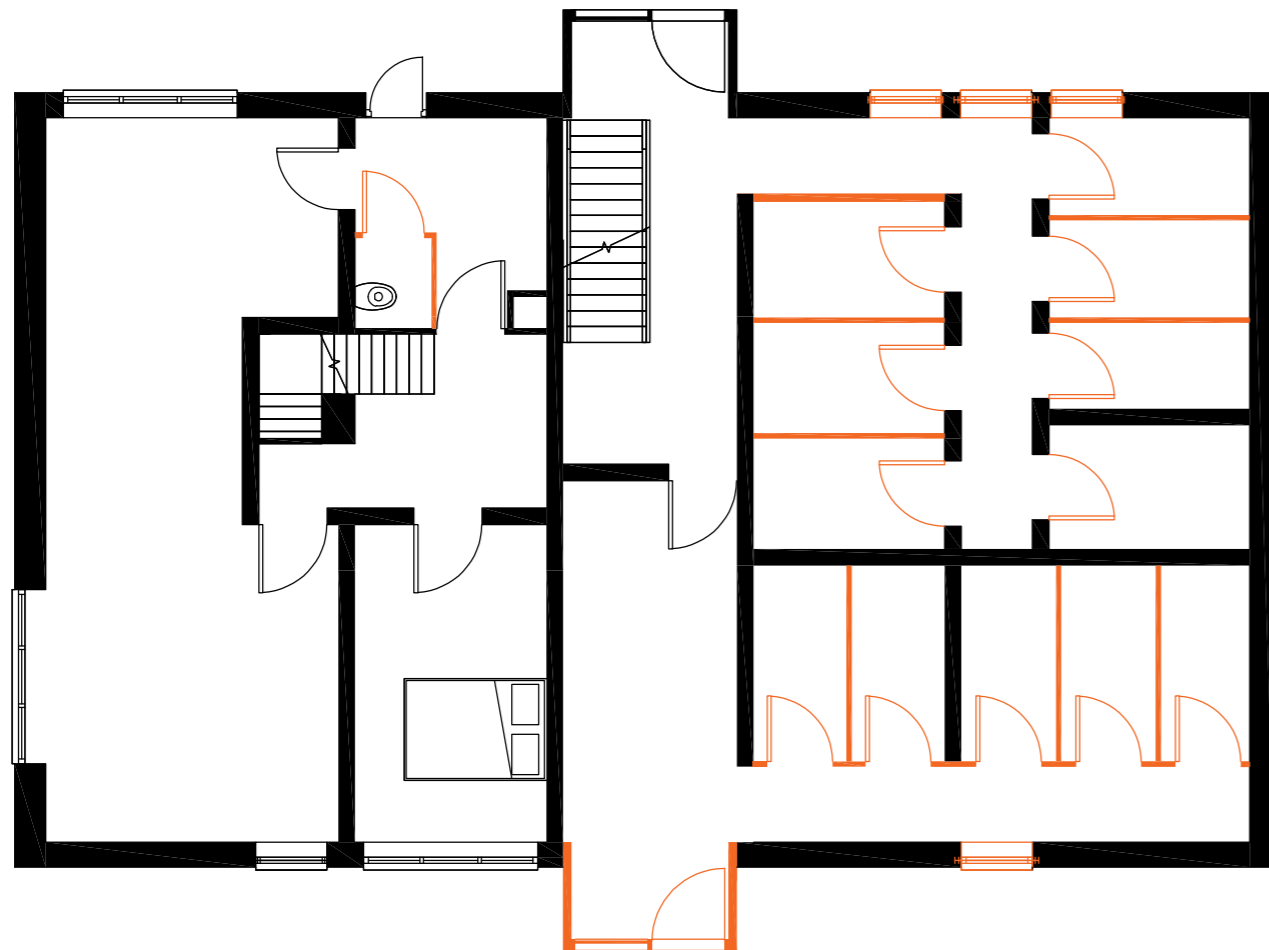
Level 01

Floor Plans 1:100

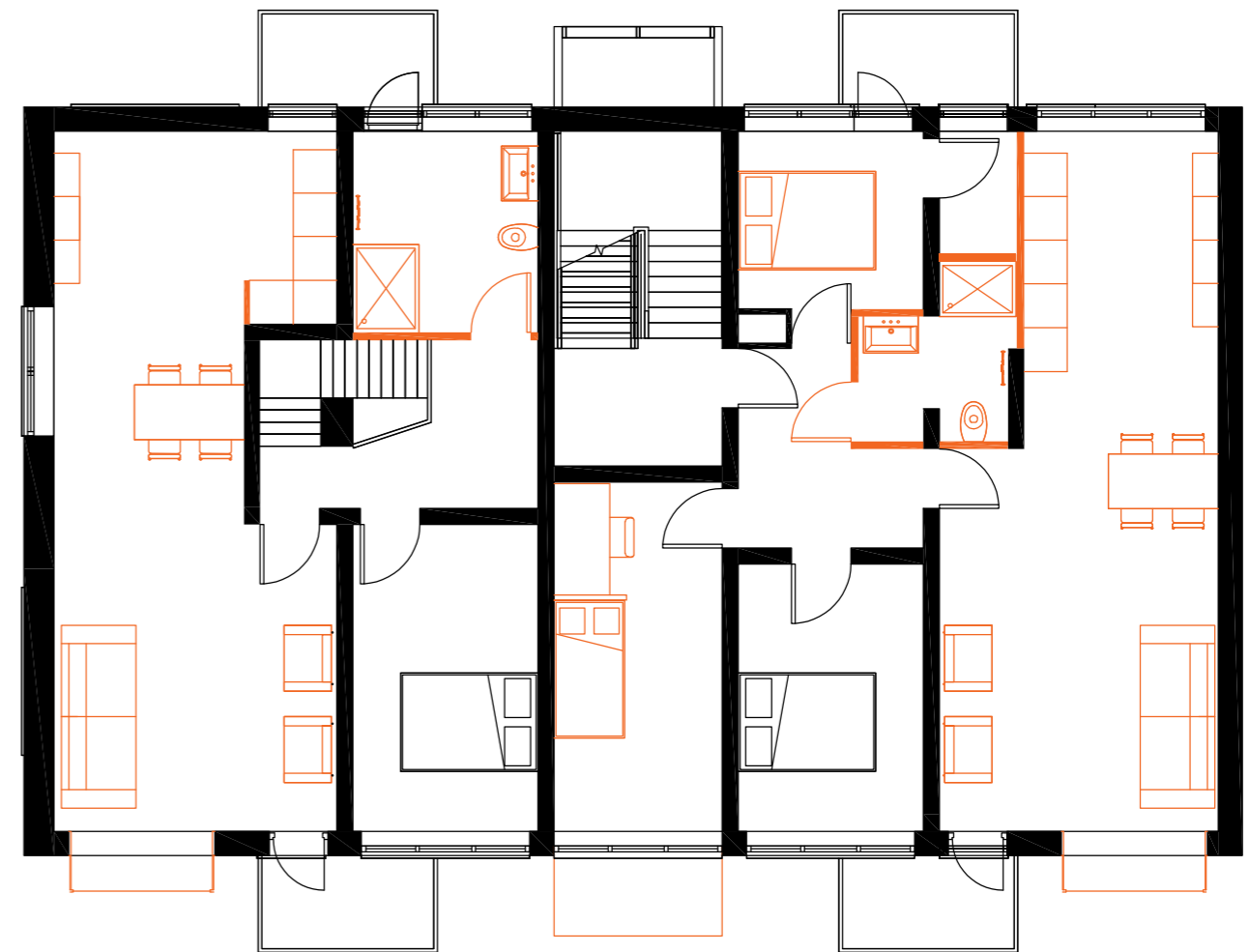
High Building



A1



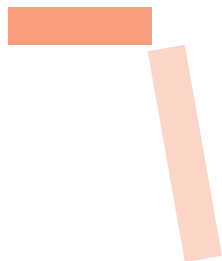
Level 00



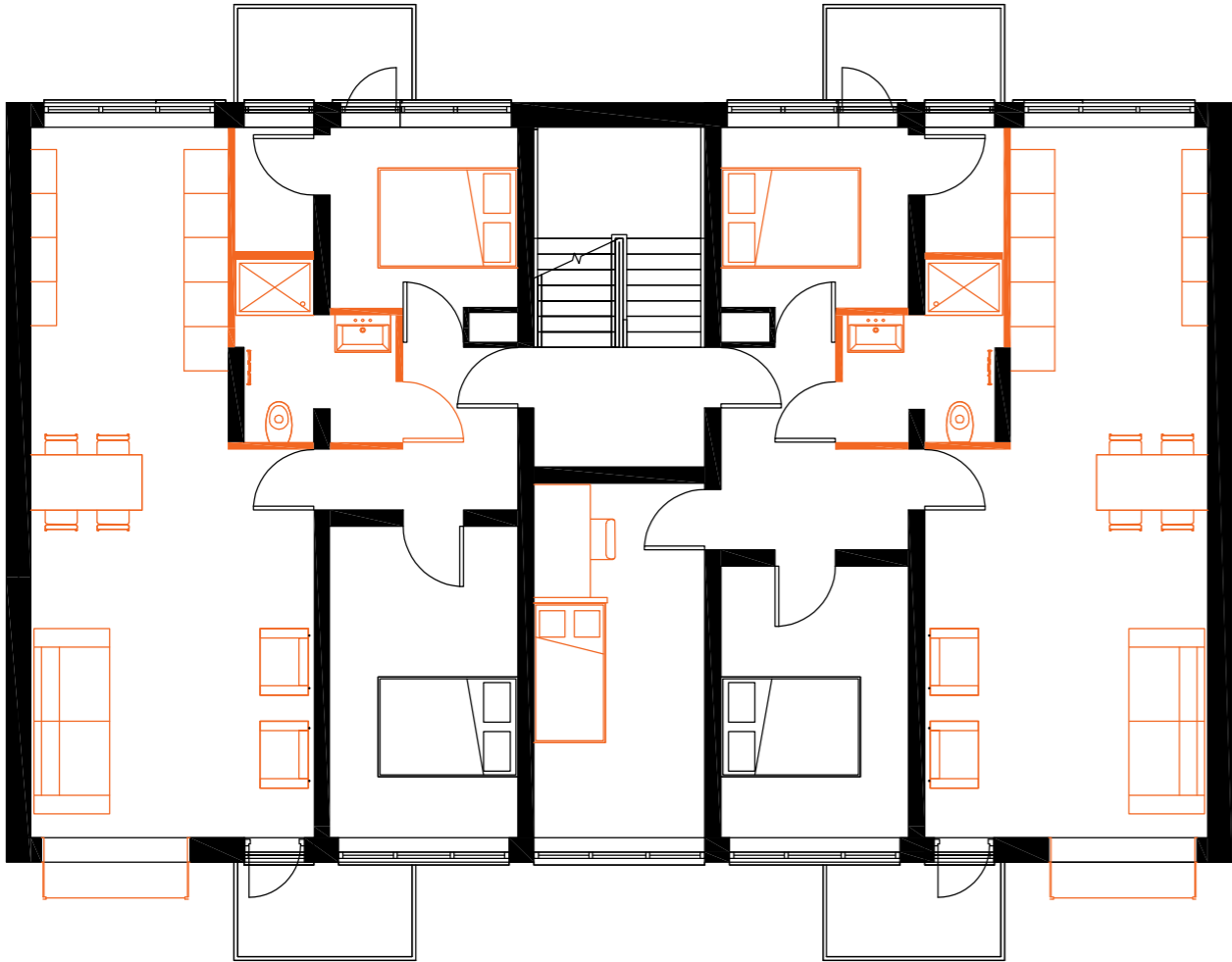
Level 01

Floor Plans 1:100

High Building

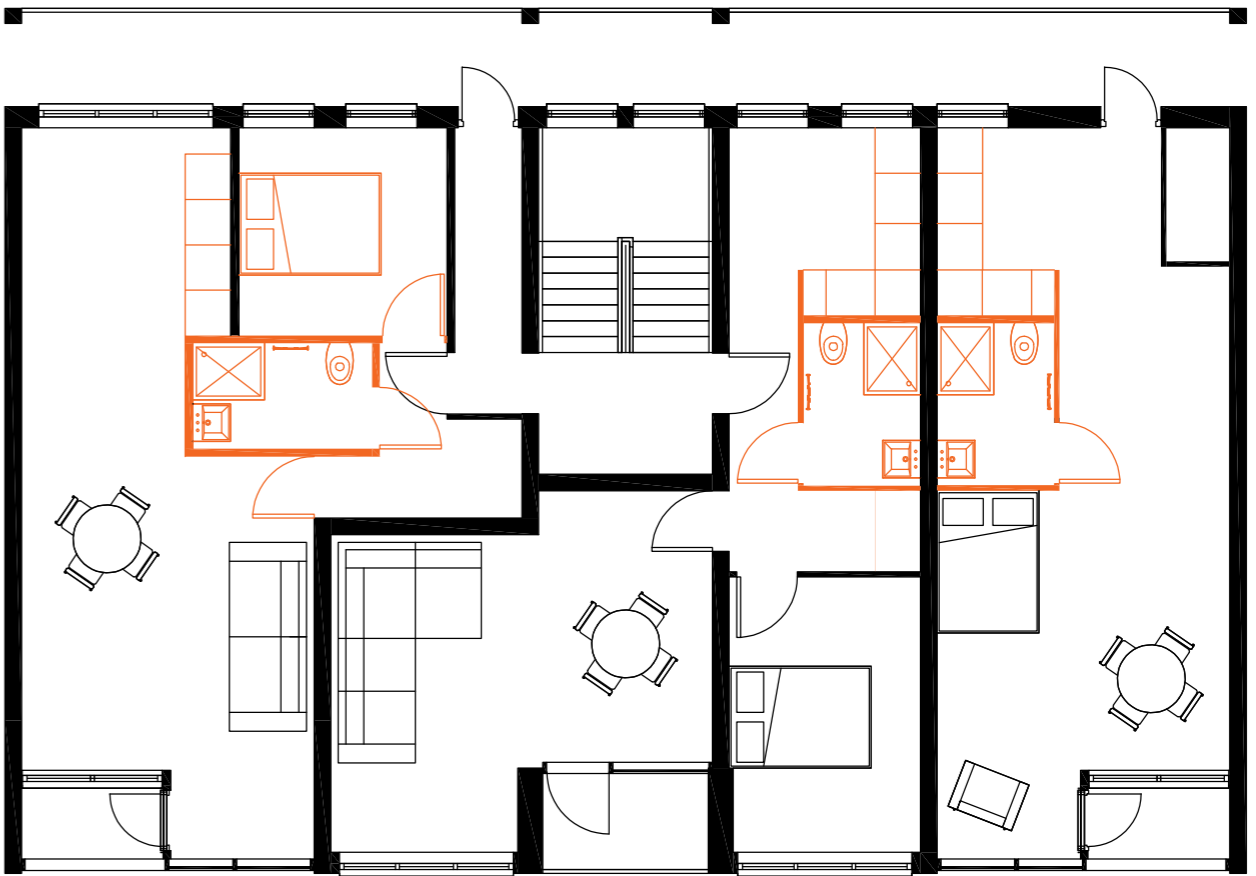


B



Level 02-04


C



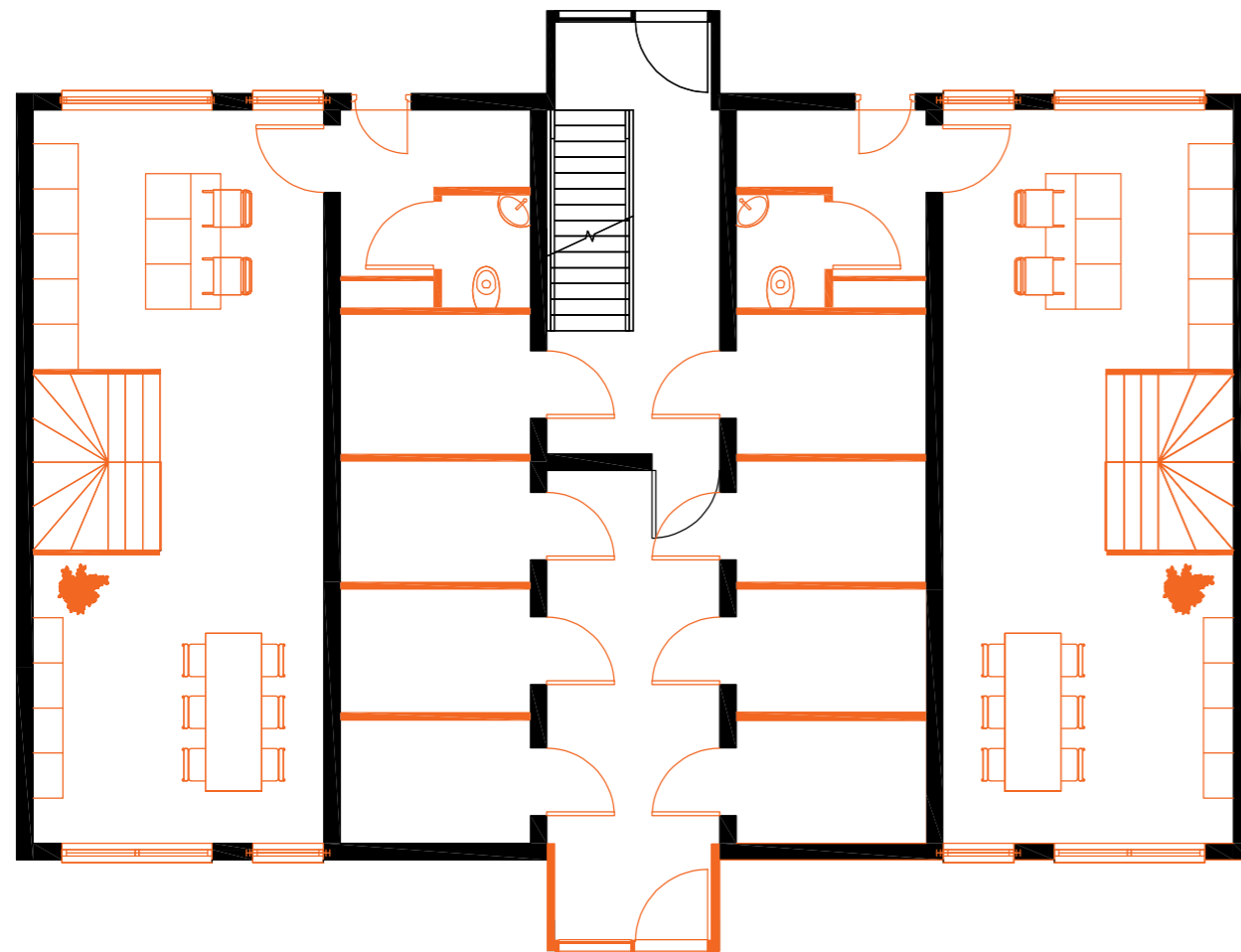
Level 05-07

Floor Plans 1:100

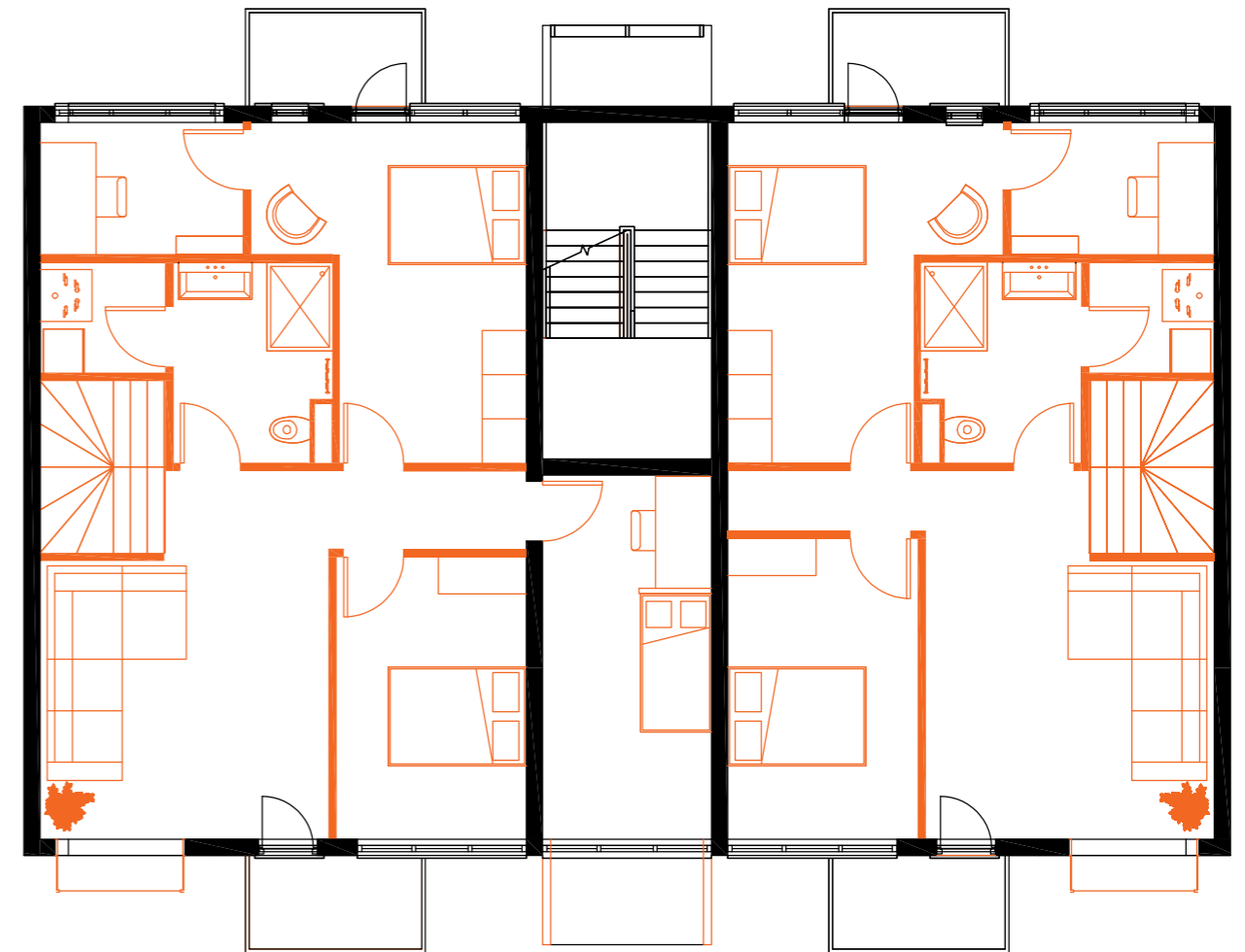
Low Block




A2



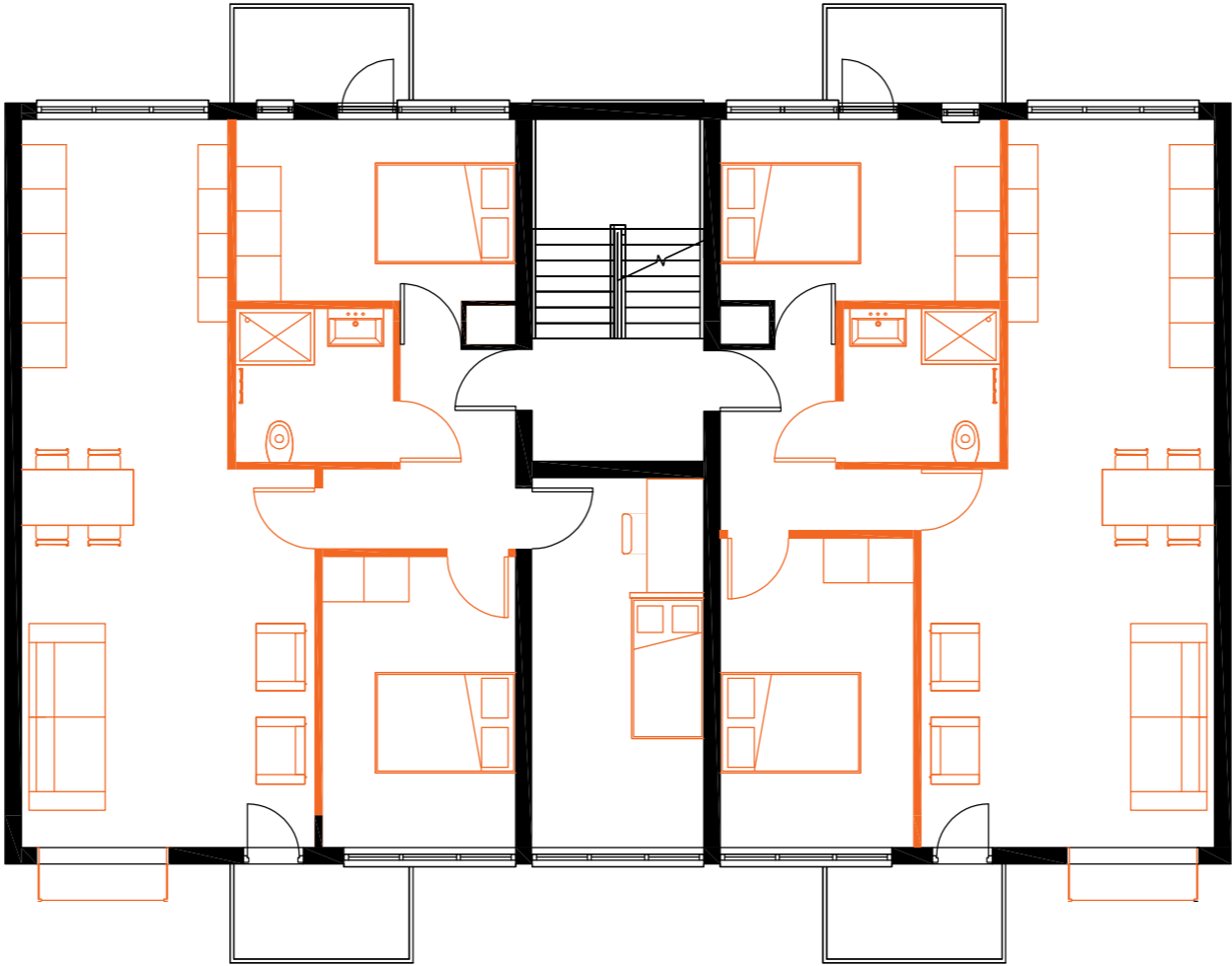
Level 00



Level 01



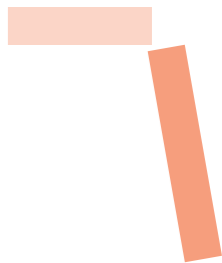
B



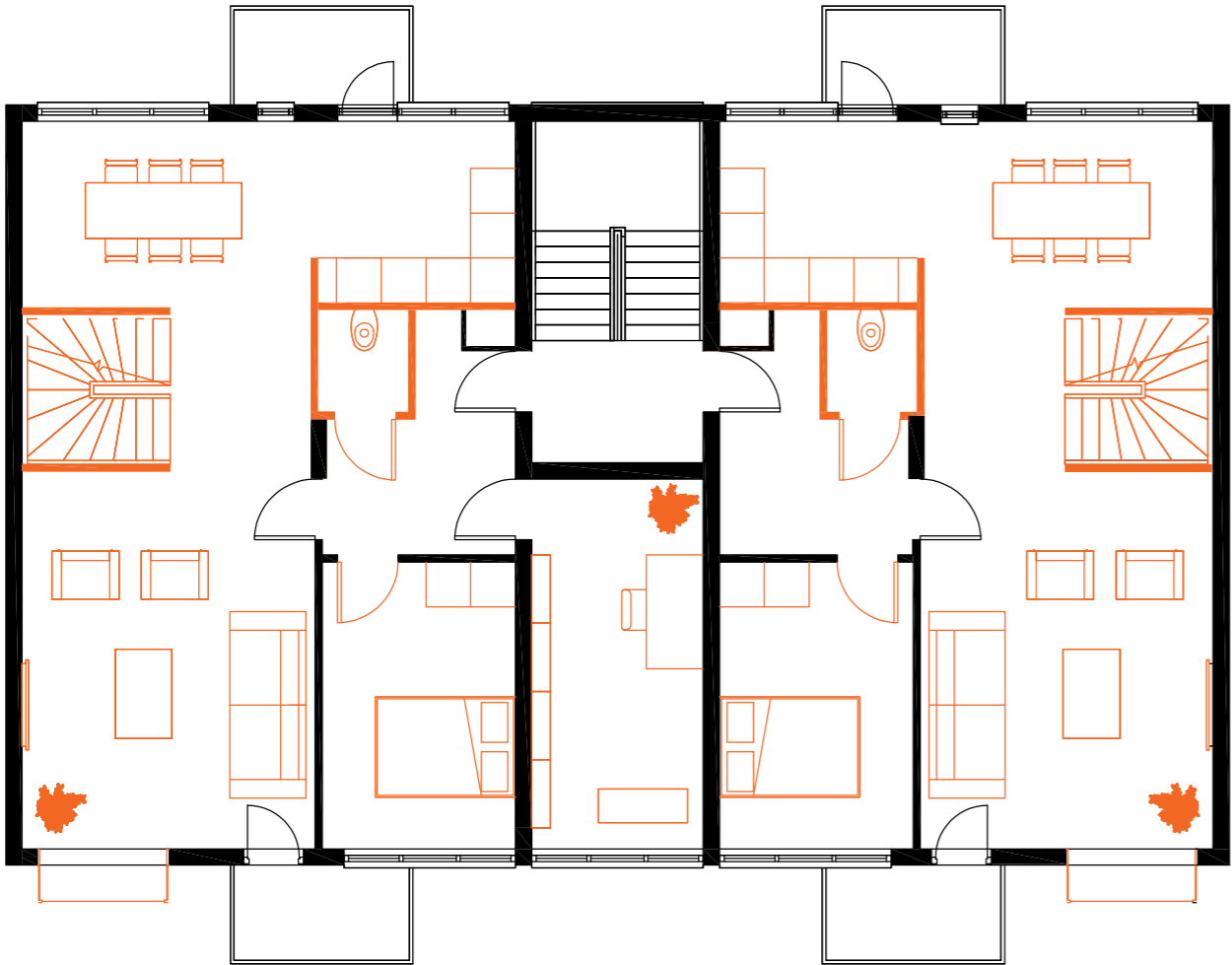
Level 02-03

Floor Plans 1:50

Low Block



D

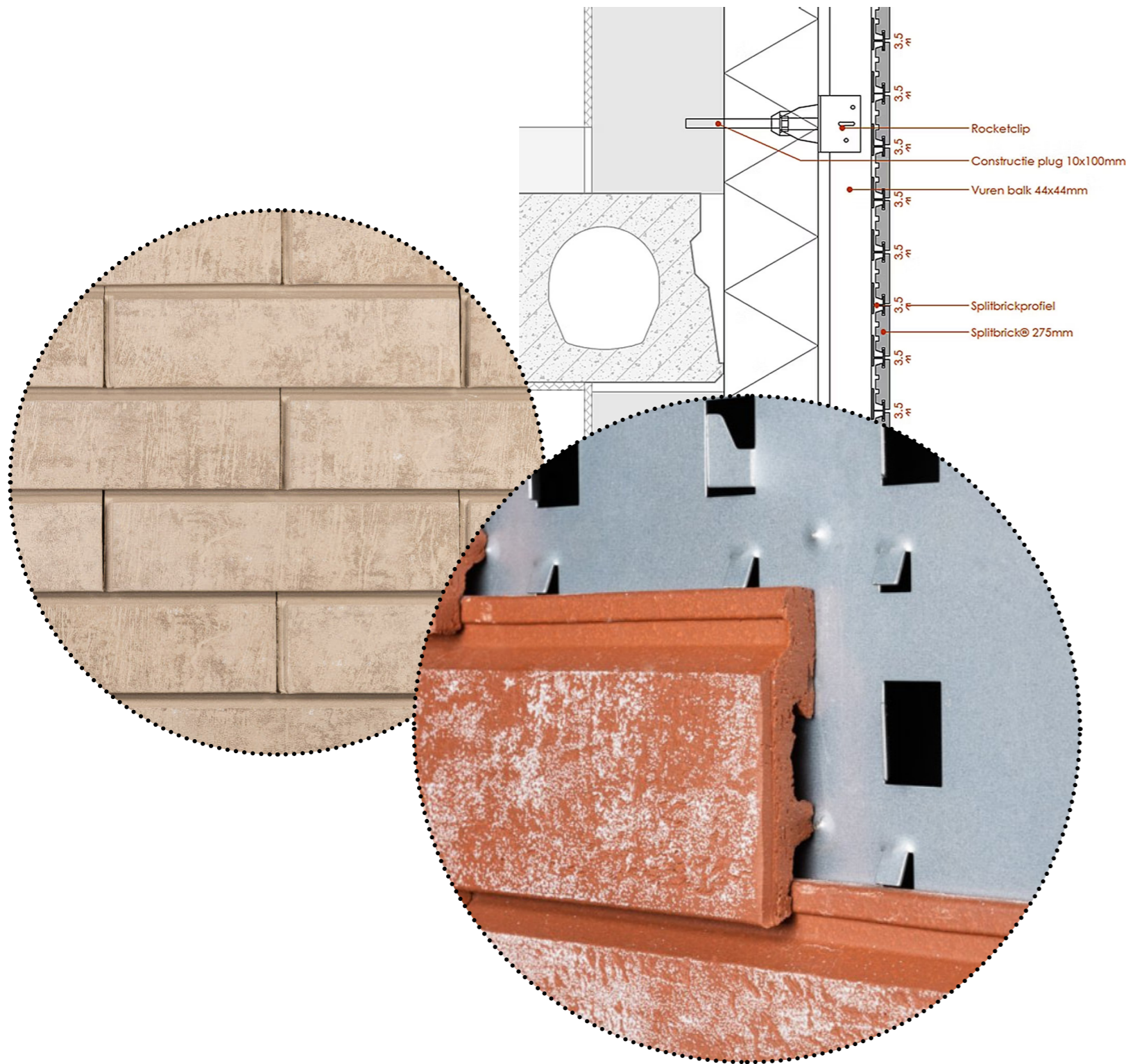


Level 04



Level 05

Materialisation



A-Brick

Brick Re-use

- Re-use the brick of the interventions and re manufacture them as brick slips
- Get remaining necessary brick slips from other re-used brickwork
- Easily mountable/dismountable for future re-use

Materialisation



XYHLO[®]
BIOFINISH



Xyhlo Finish Wood

Xyhlo Biofinish

- Matt black wood finish
- Low maintenance
- Self repairing material
- 100% Circularity
- Natural look
- Organic, protective membrane
- Base coating of natural oils and second (biological) coating of nature-activated and harmless fungus

Materialisation



Green Roof/Pergola

Green Roof

- Protects the roofing against UV rays, heat, old and against hailstones
- Prevents restriction and provides new living space for plants and animals
- Extra usable space for more quality of life
- Retains rainwater
- Reduces heating and cooling costs
- Improved noise reduction

Elevations 1:200

North - East

North



East



Elevations 1:200

South - West

South




West




Section 1:200 (Scaled to fit)

High Building (South View)



Section 1:200 (Scaled to fit)

High Building (South View)



Section 1:200 (Scaled to fit)

High Building (South View)



Section 1:200 (Scaled to fit)

Low Building (West View)




Section 1:200 (Scaled to fit)

Low Building (West View)



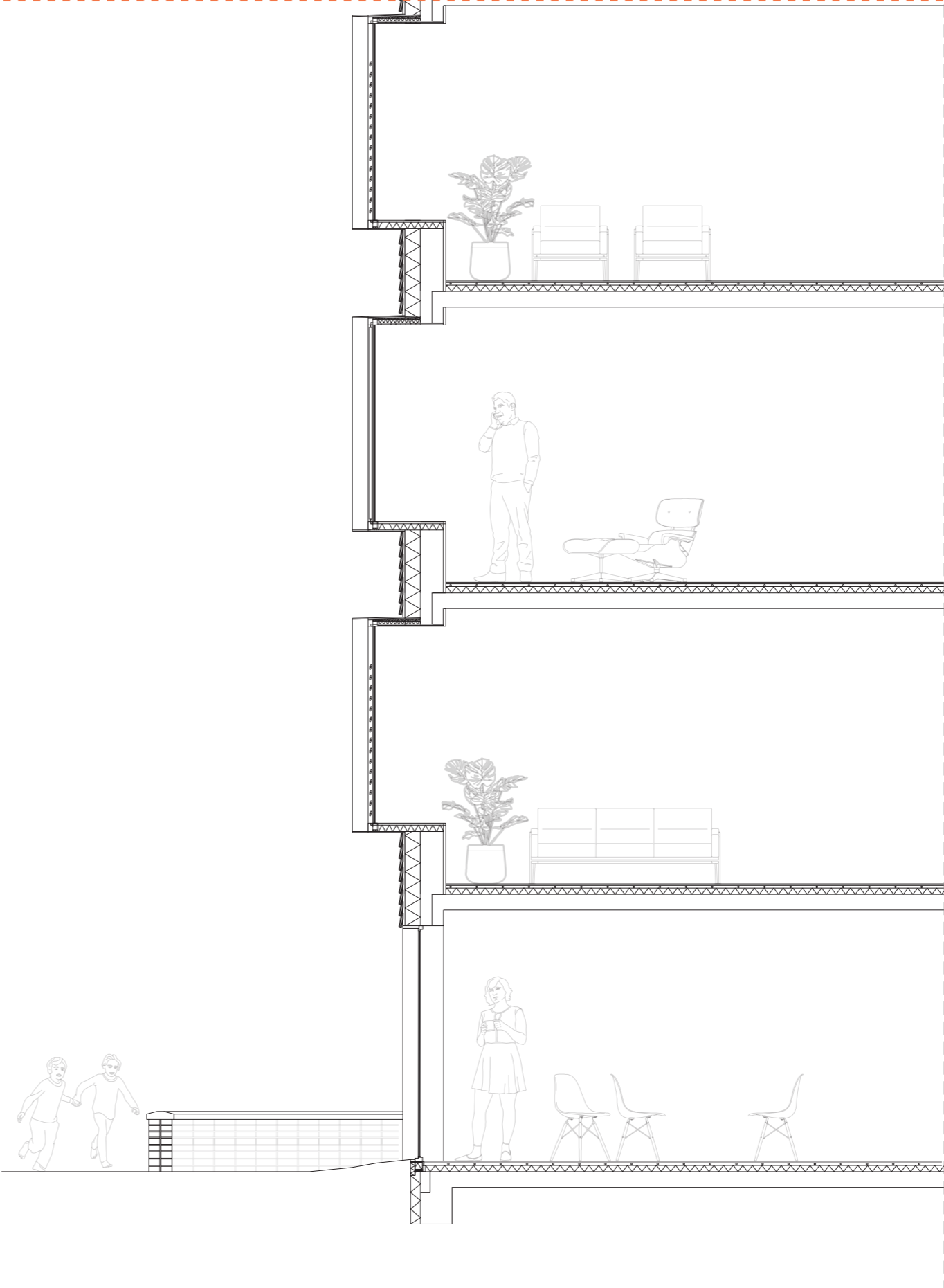

Section 1:200 (Scaled to fit)

Low Building (West View)

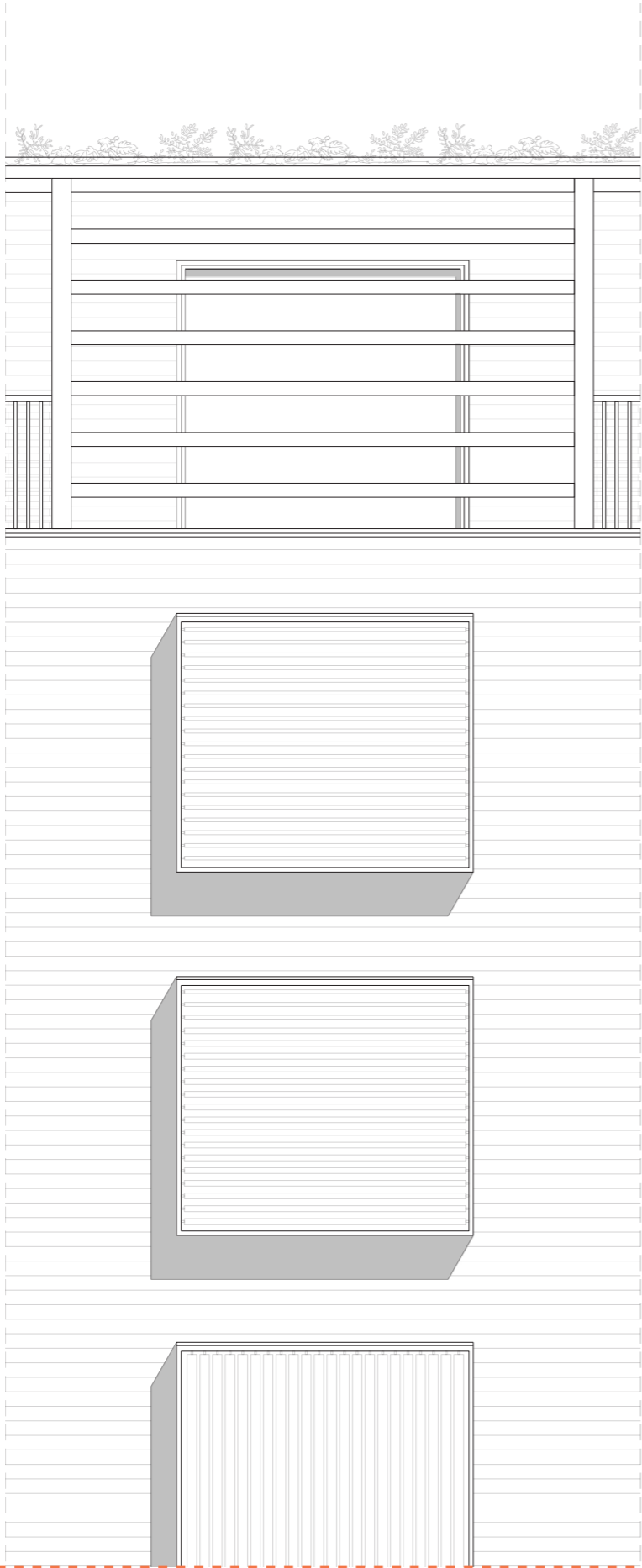


Section 1:50

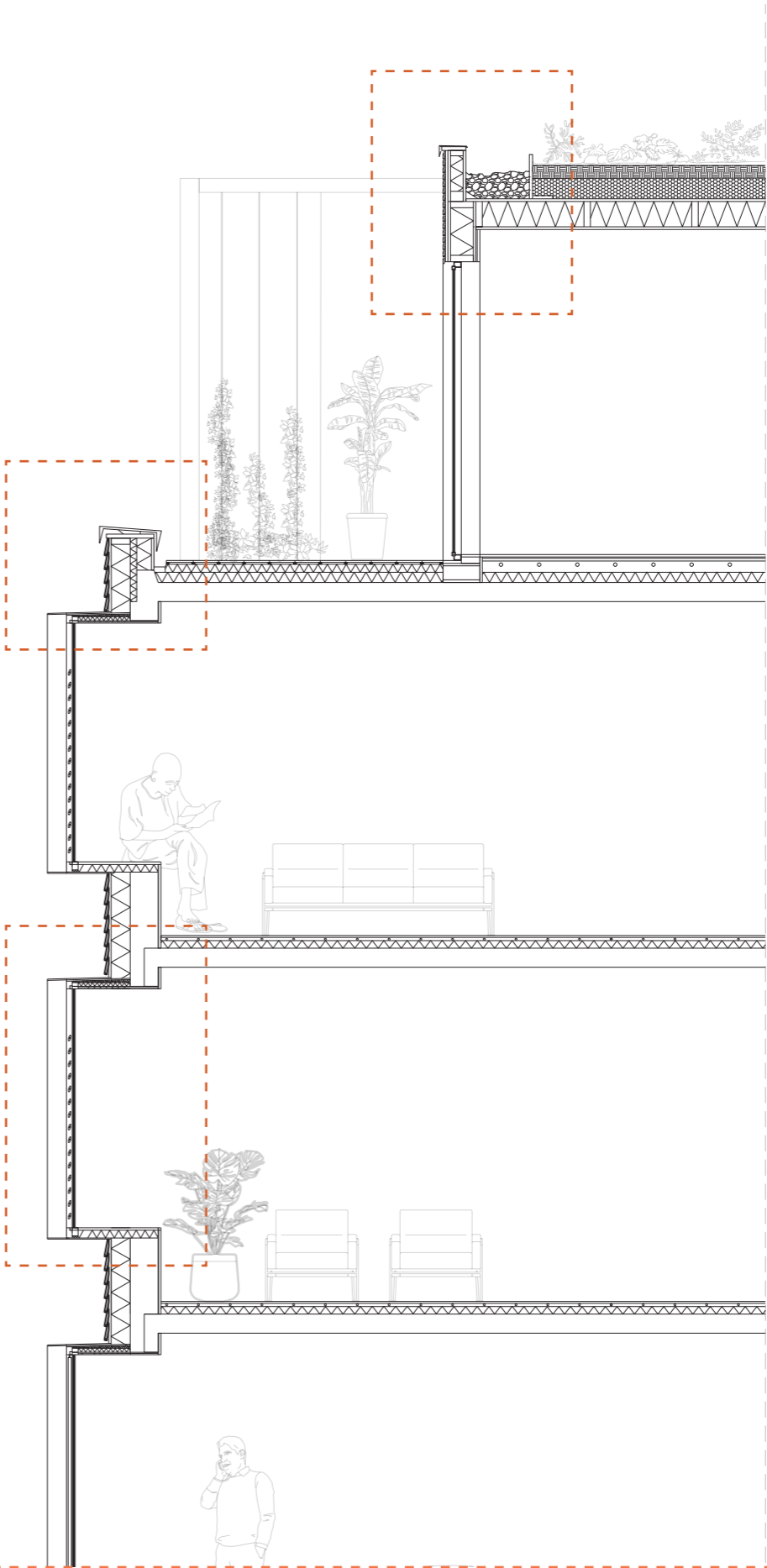
Facade



Section 1:50

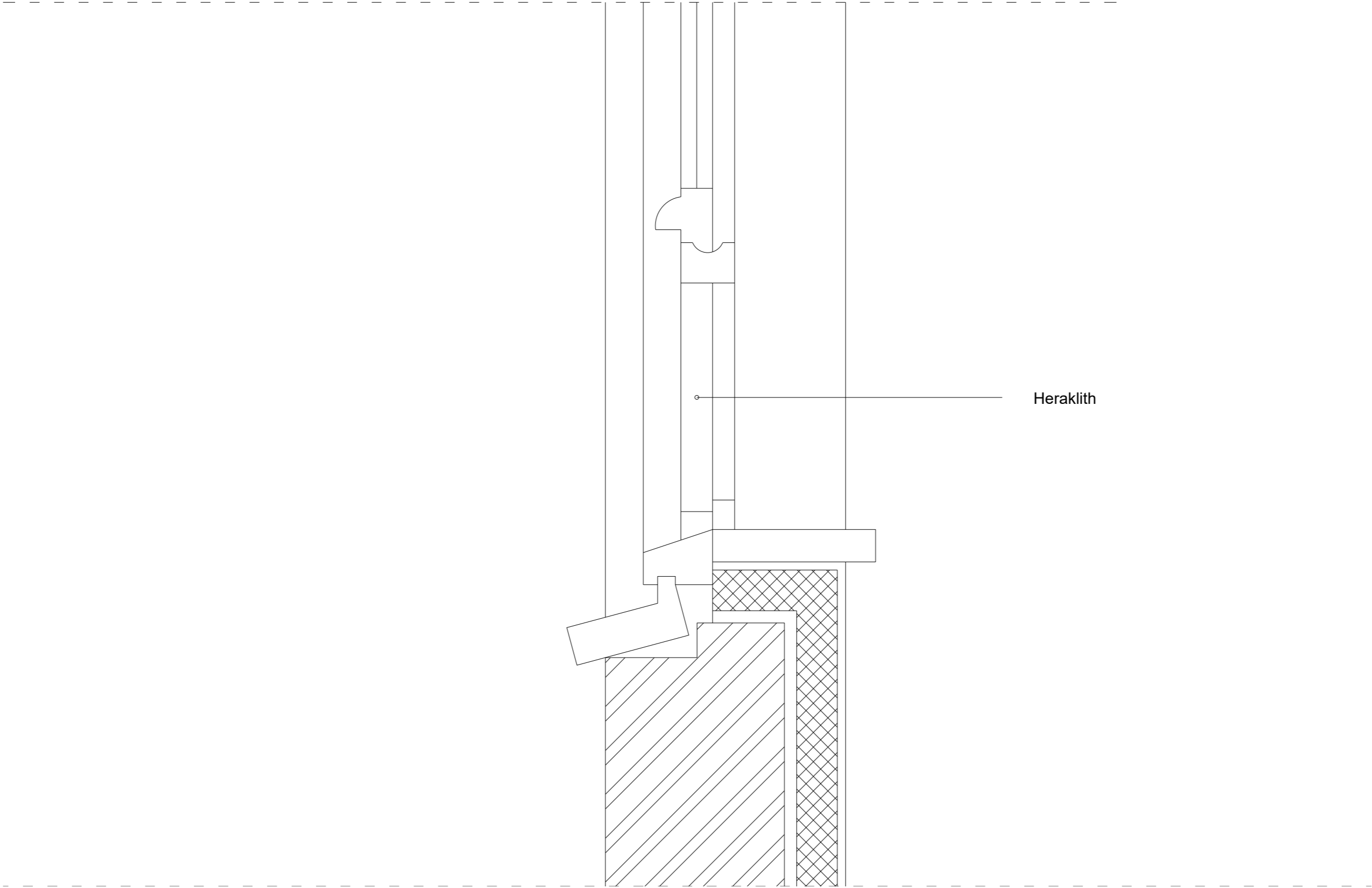


Facade



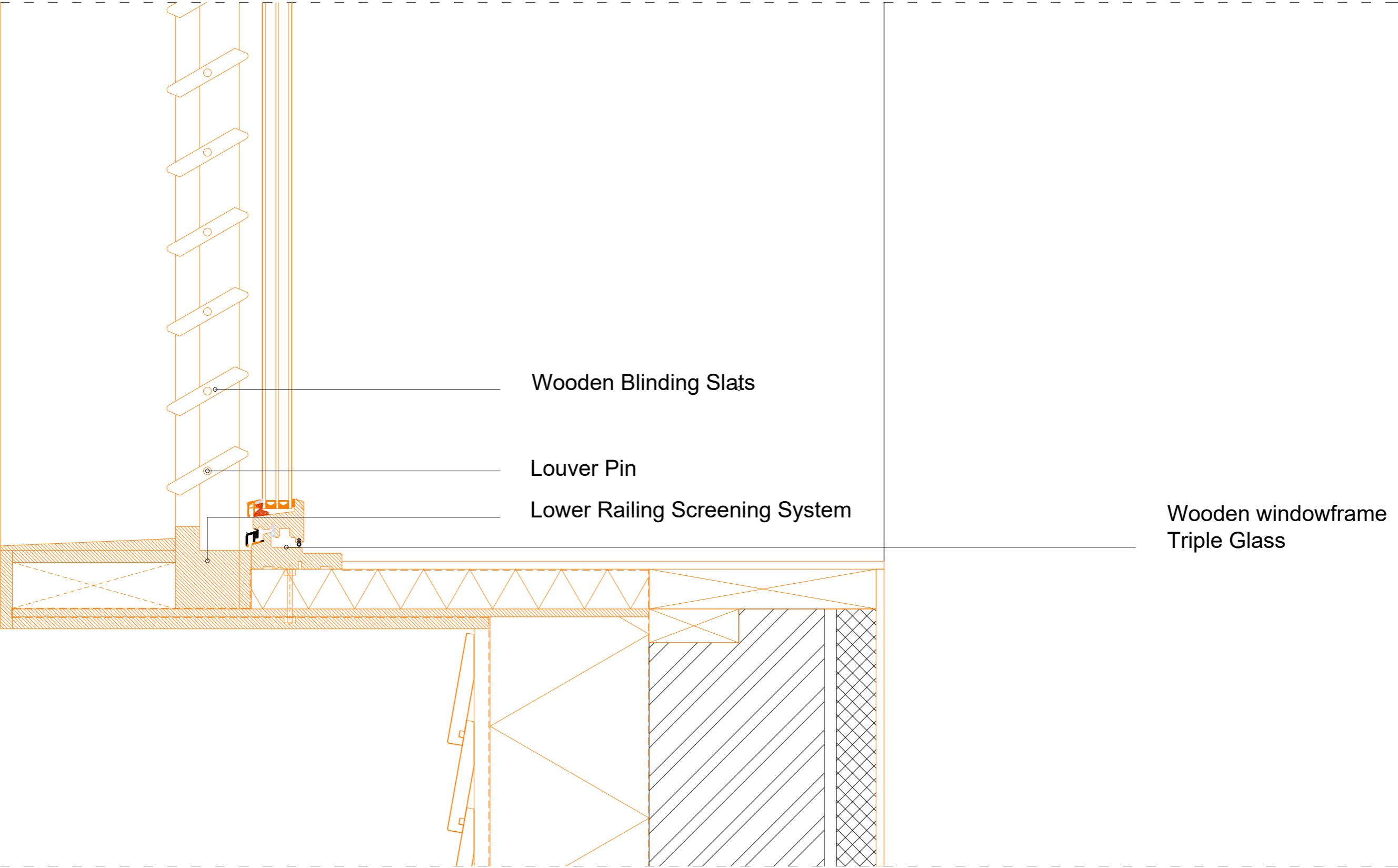
Section 1:5

Existing Window



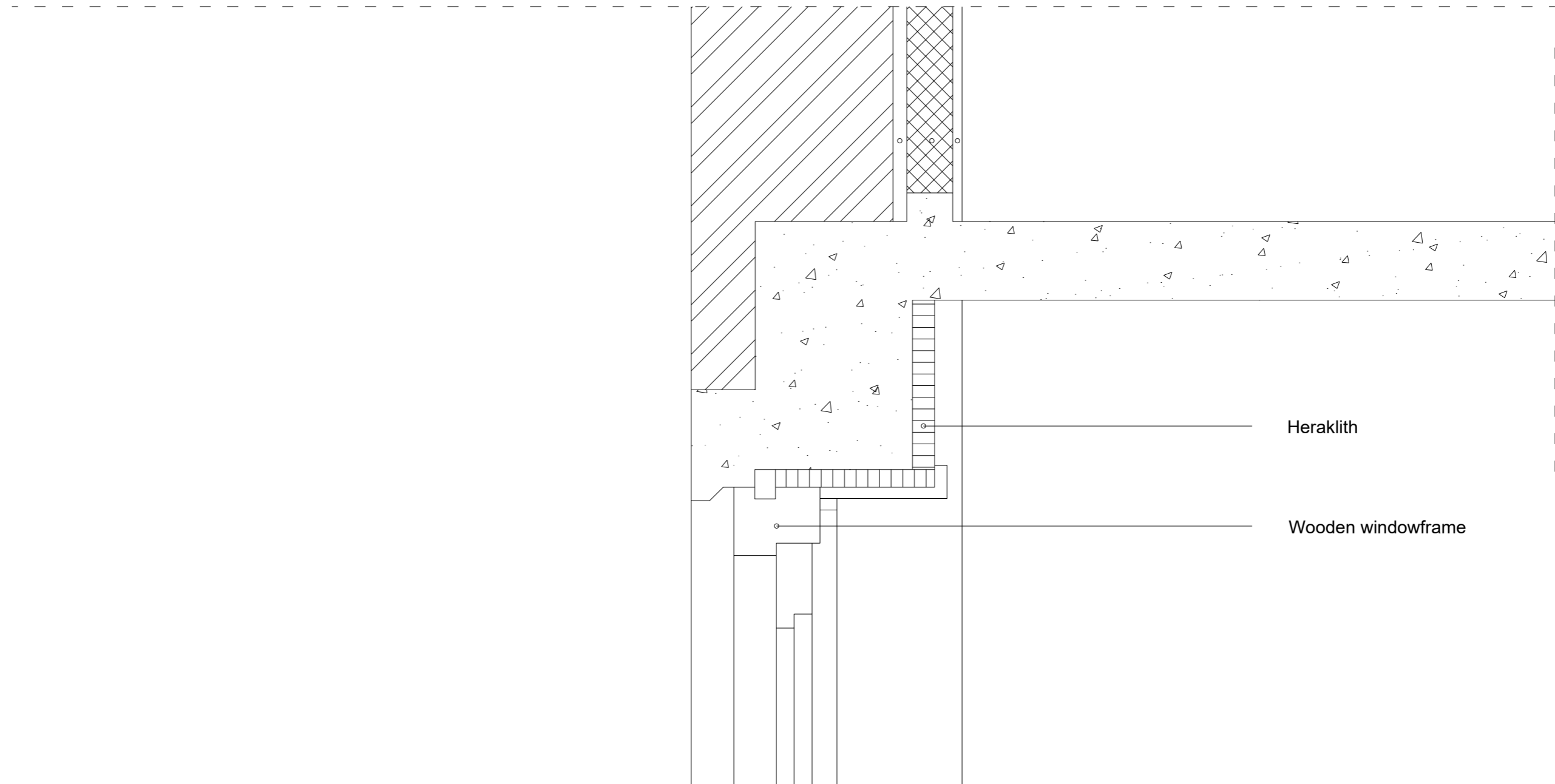
Section 1:5

New Window



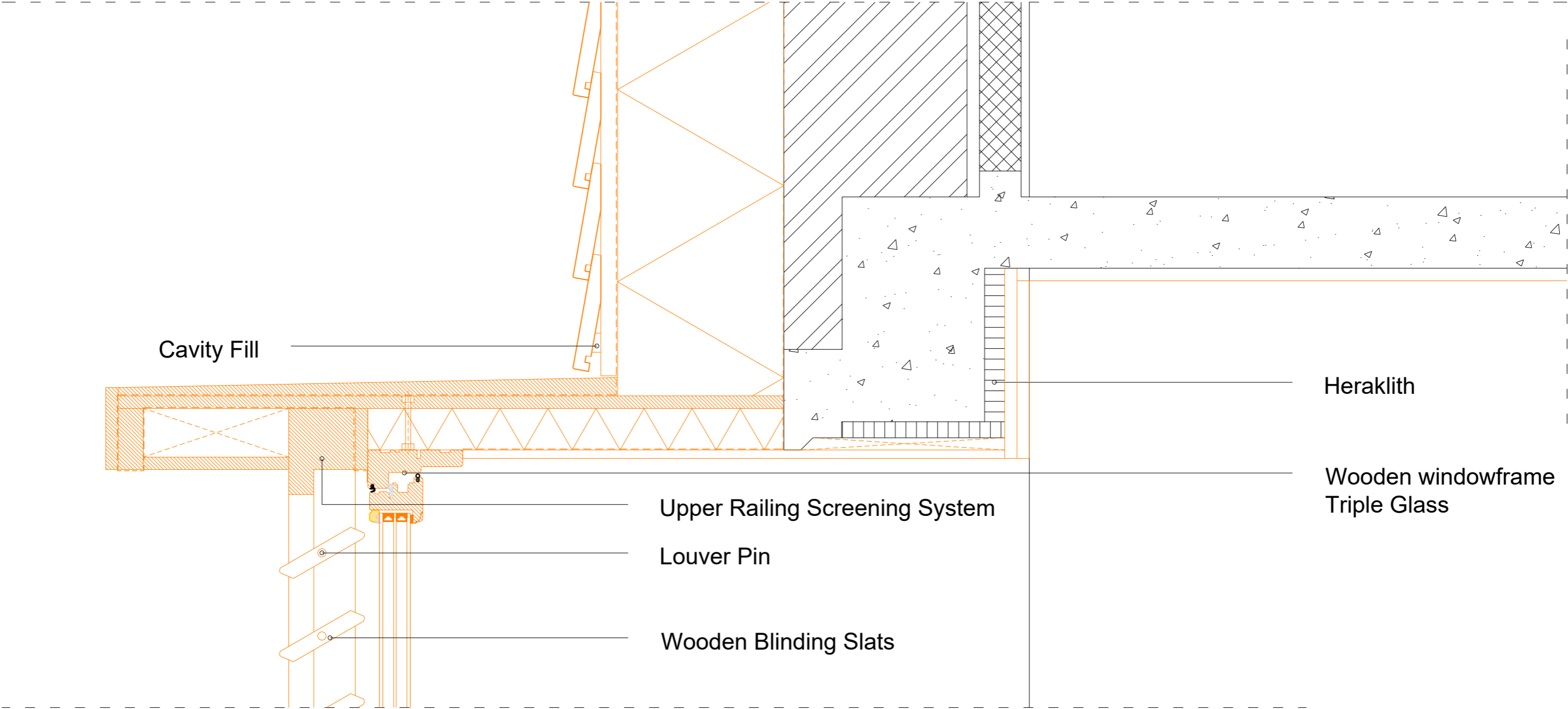
Section 1:5 (Scaled to fit)

Existing Window



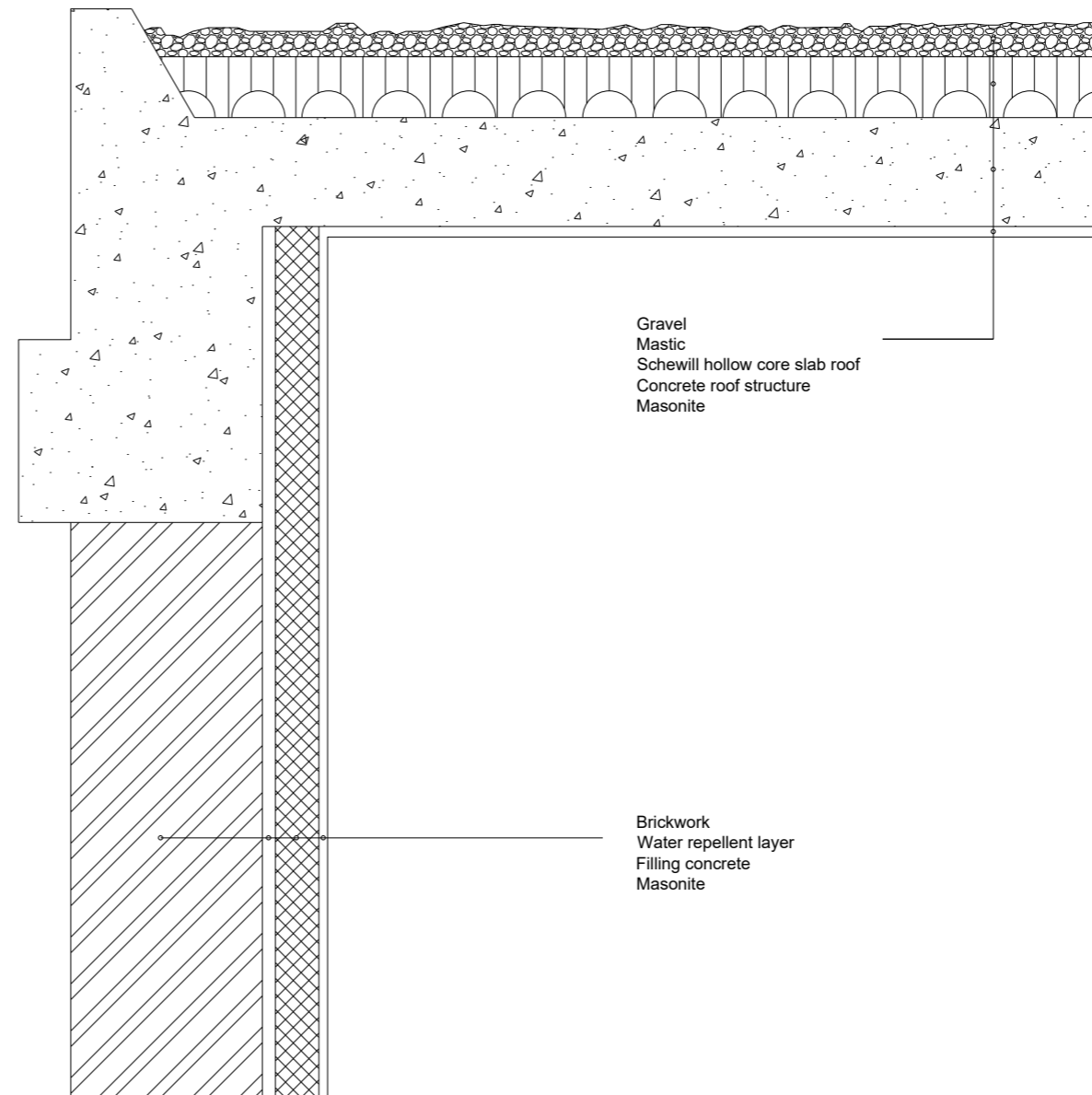
Section 1:5 (Scaled to fit)

New Window



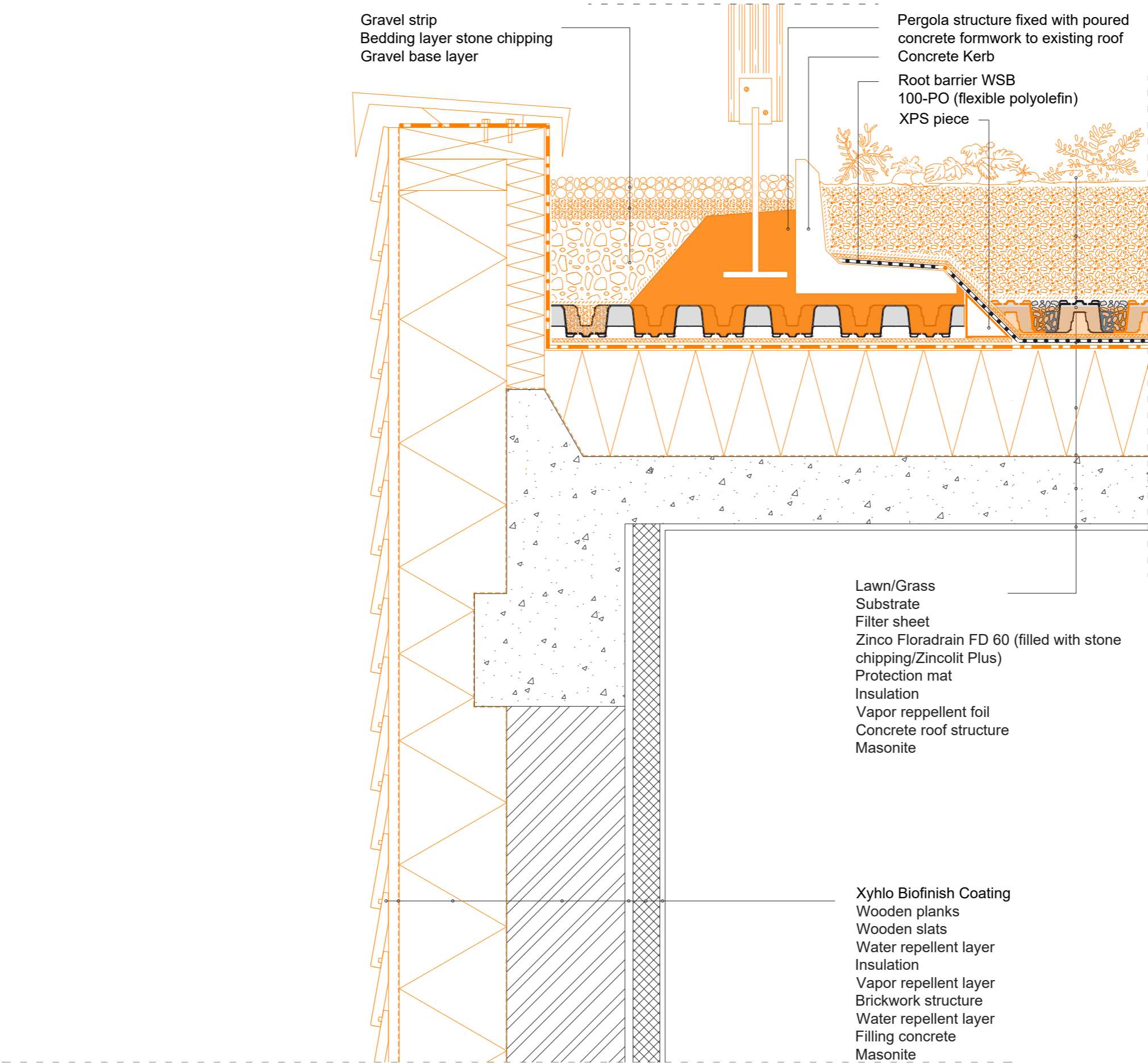
Section 1:5 (Scaled to fit)

Existing Roof



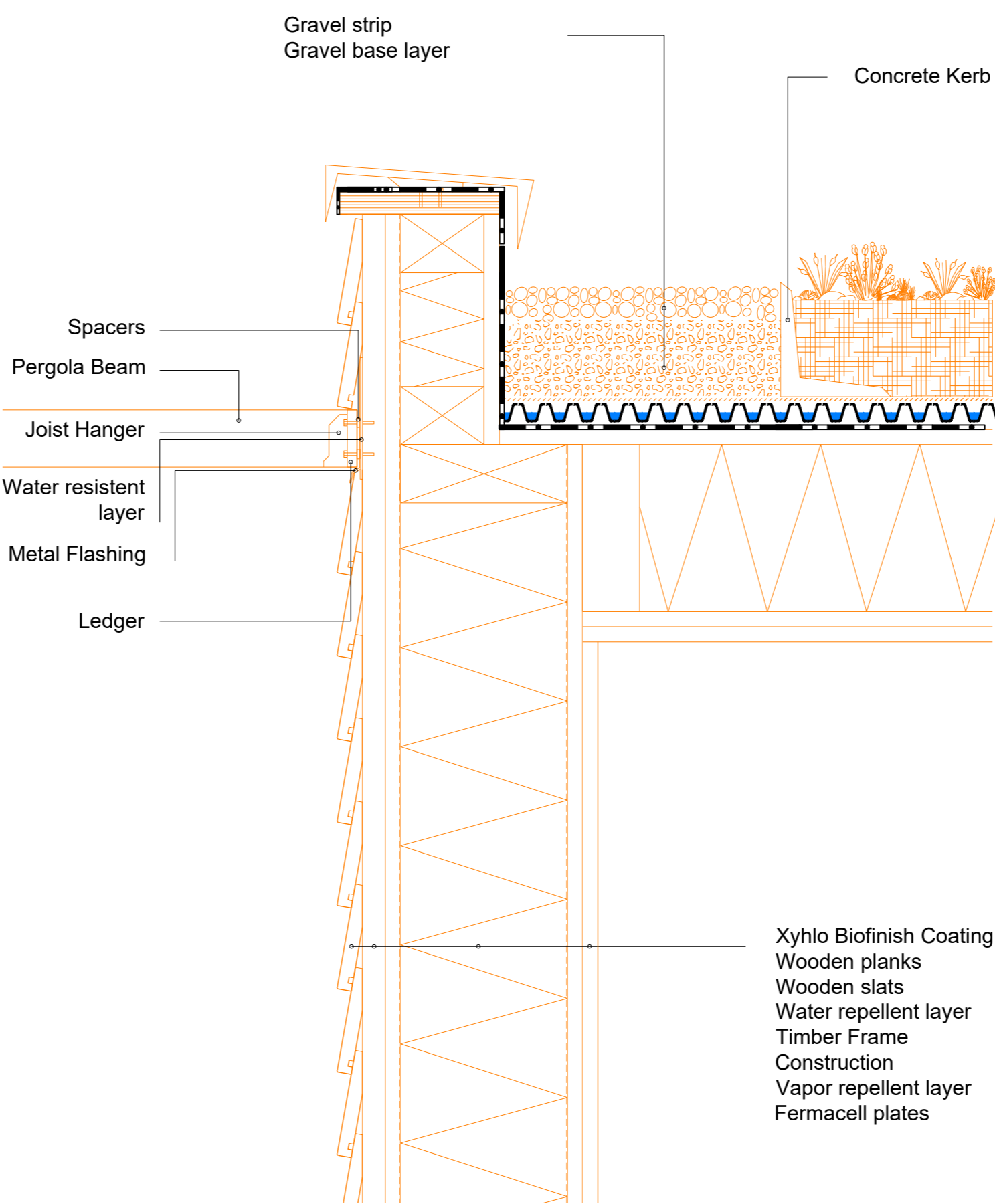
Section 1:5 (Scaled to fit)

Roof Terrace



Section 1:10

Topping Up Roof



Conclusion

05

The Wall

Old Situation



New Situation

North View 'The Wall'



New Situation



New Situation

