URBAN PLAN | 1 : 5000

0 100 500

Havenstad | Amsterdam 16.09.21 L10.00

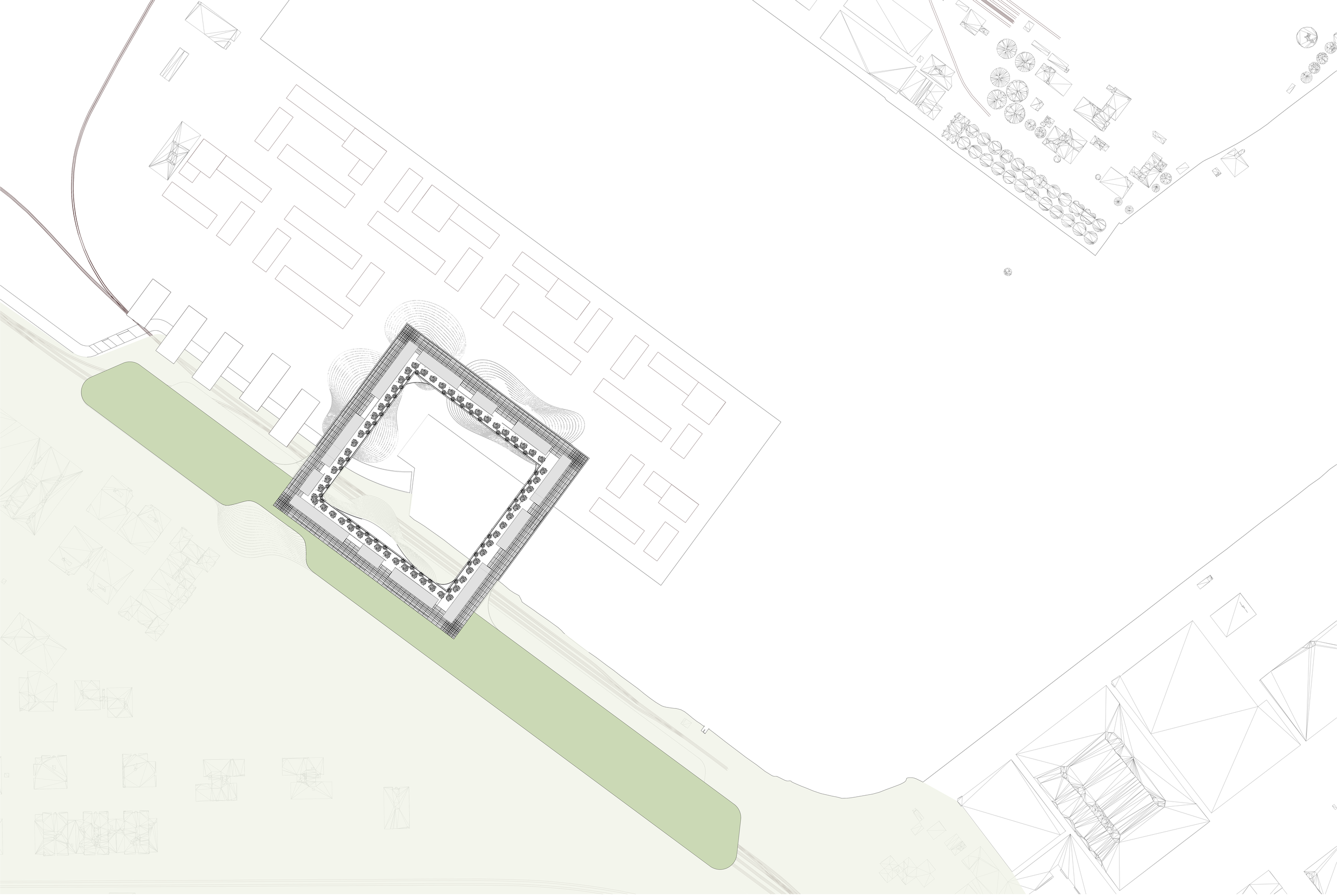

URBAN PLAN | 1 : 1000

0 20 100

Havenstad I Amsterdam 16.09.21 L1.0.01

GROUND FLOOR_IN SITU | 1 : 500

0 10 50

SECOND FLOOR_IN SITU | 1 : 500

0 10 50

Havenstad I Amsterdam

16.09.21

L10.03

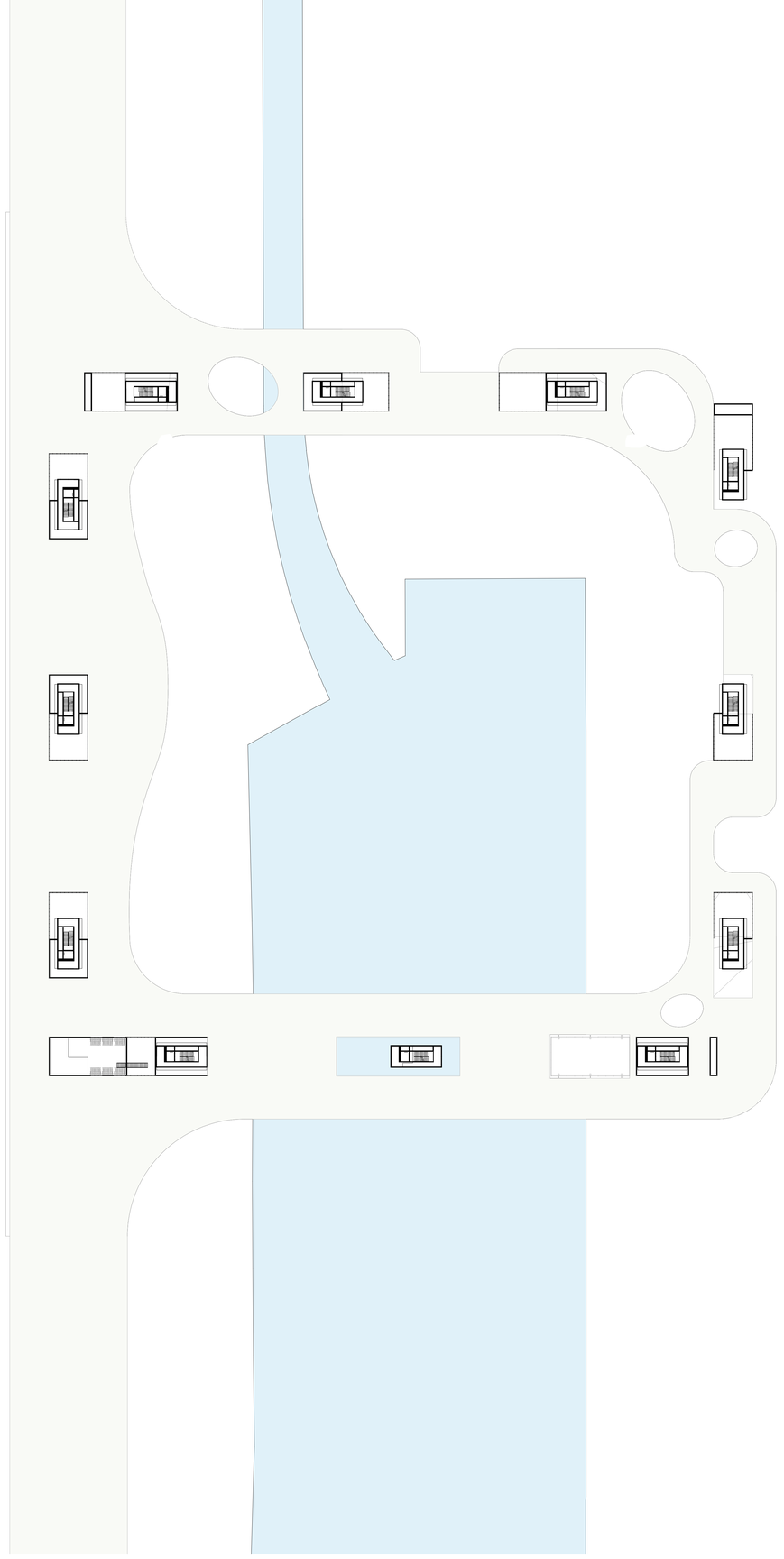

THIRD FLOOR | 1 : 500

0 10 50

Havenstad I Amsterdam 16.09.21 L20.03

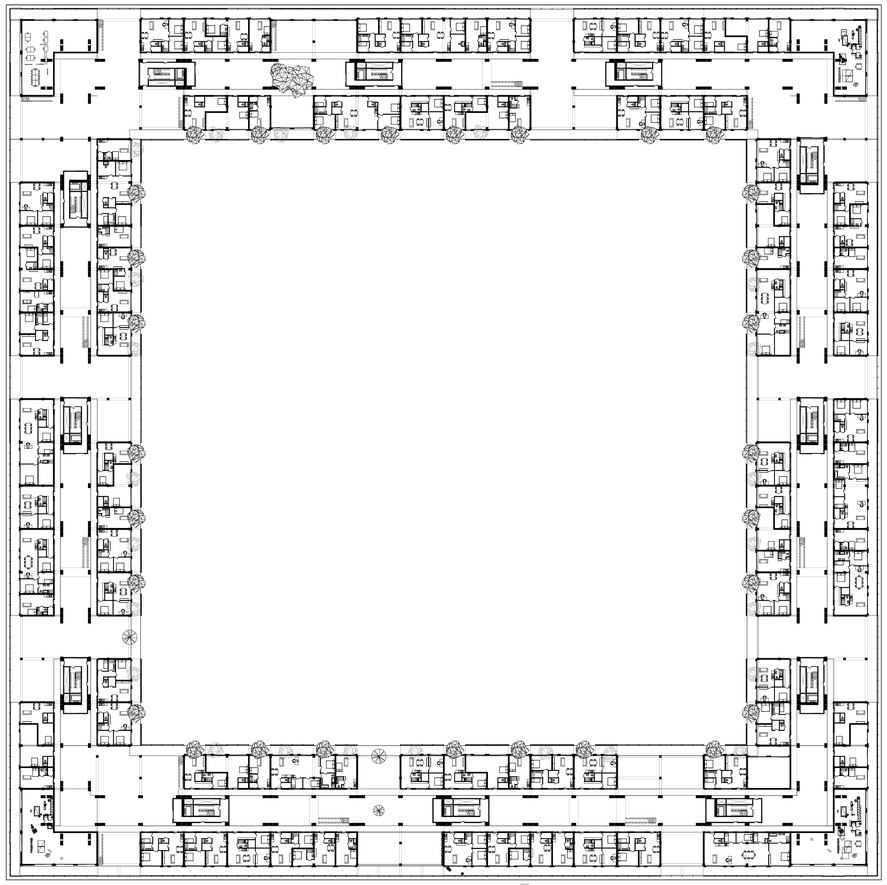

FOURTH FLOOR | 1 : 500

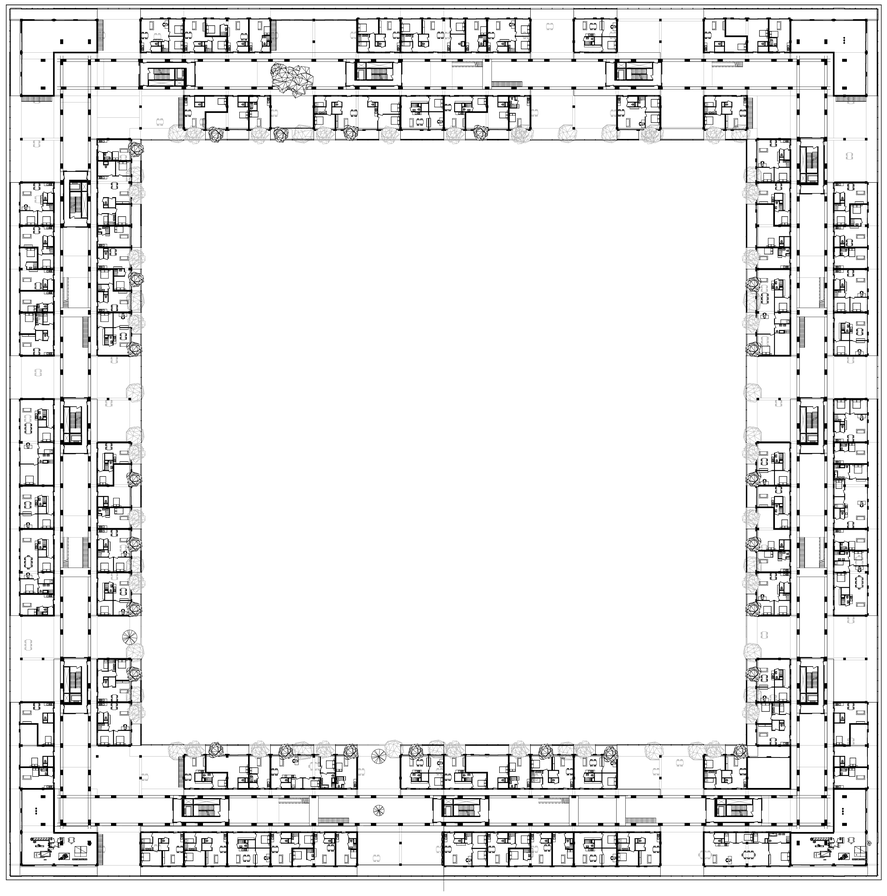

FIFTH FLOOR | 1 : 500

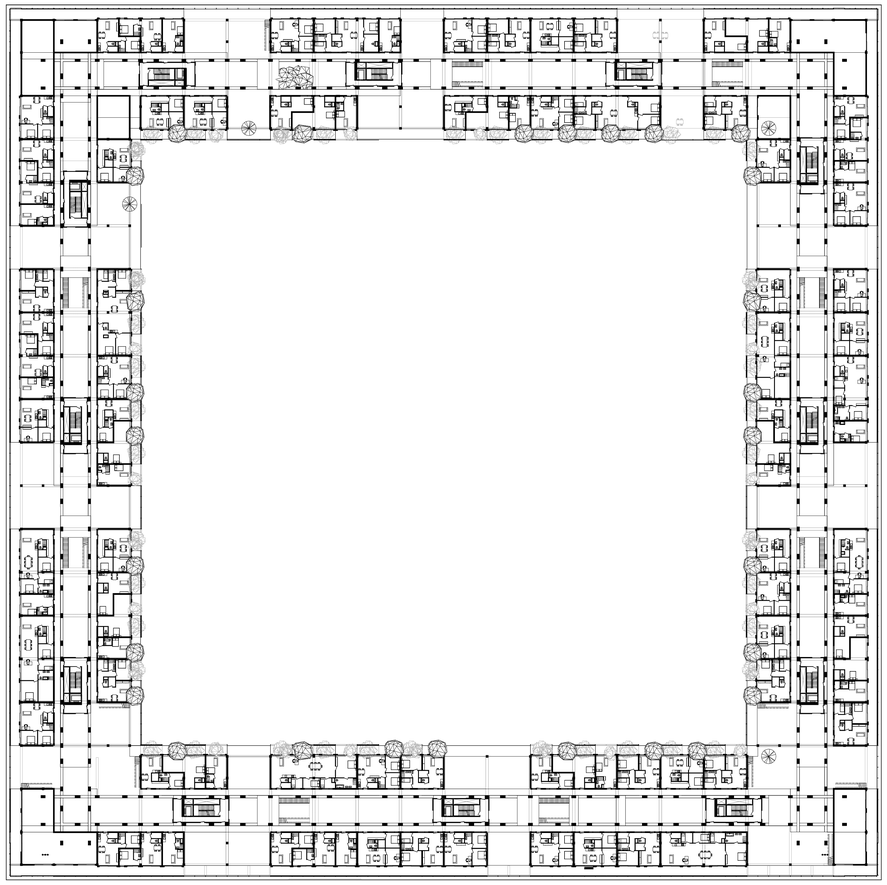

SIXTH FLOOR | 1 : 500

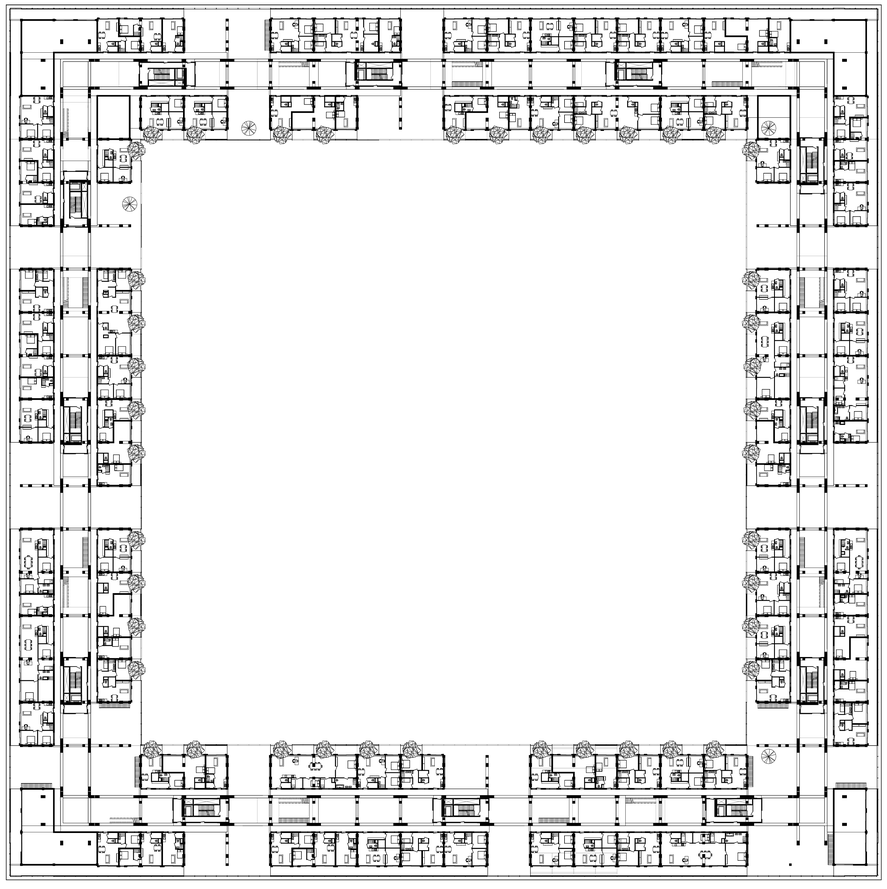

SEVENTH FLOOR | 1 : 500

0 10 50

Havenstad I Amsterdam 10.06.21 L20.07

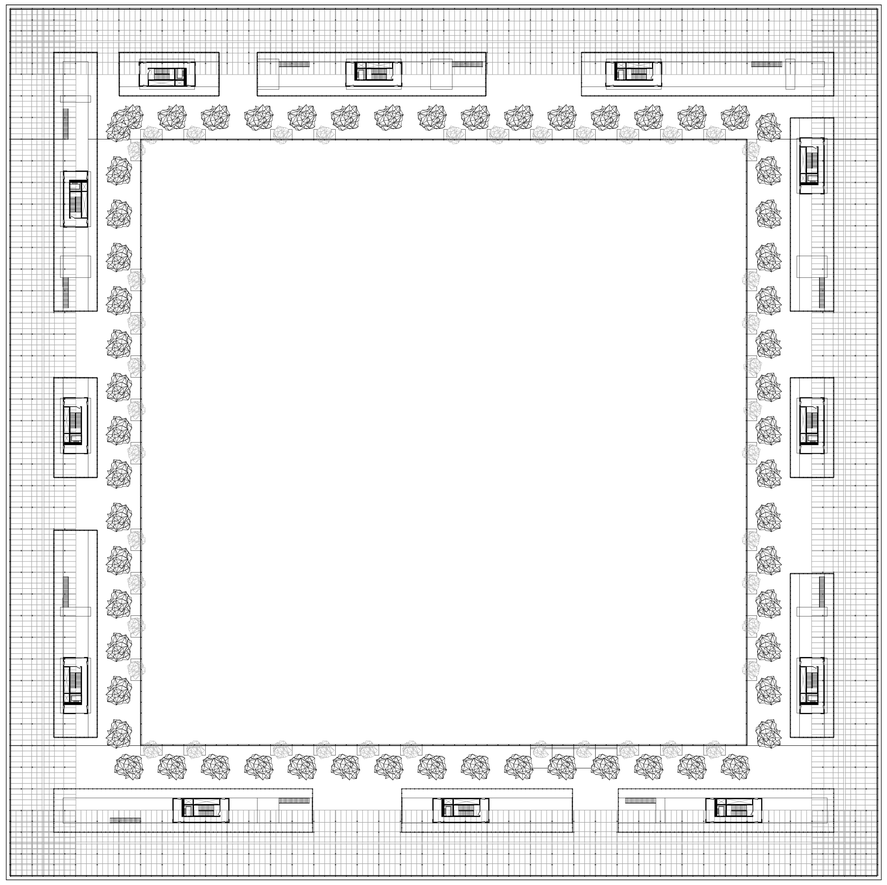

EIGHTH FLOOR | 1 : 500

0 10 50

Havenstad I Amsterdam 10.06.21 L20.08

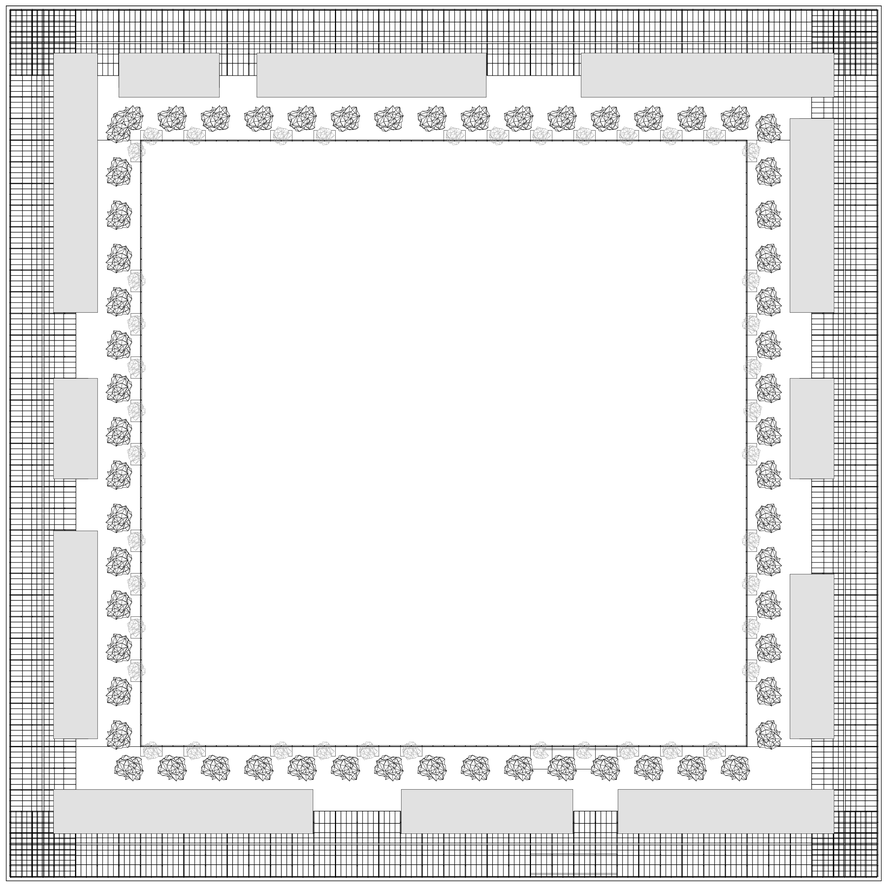

ROOF | 1 : 500

FLOOR PLANS | 1 : 200

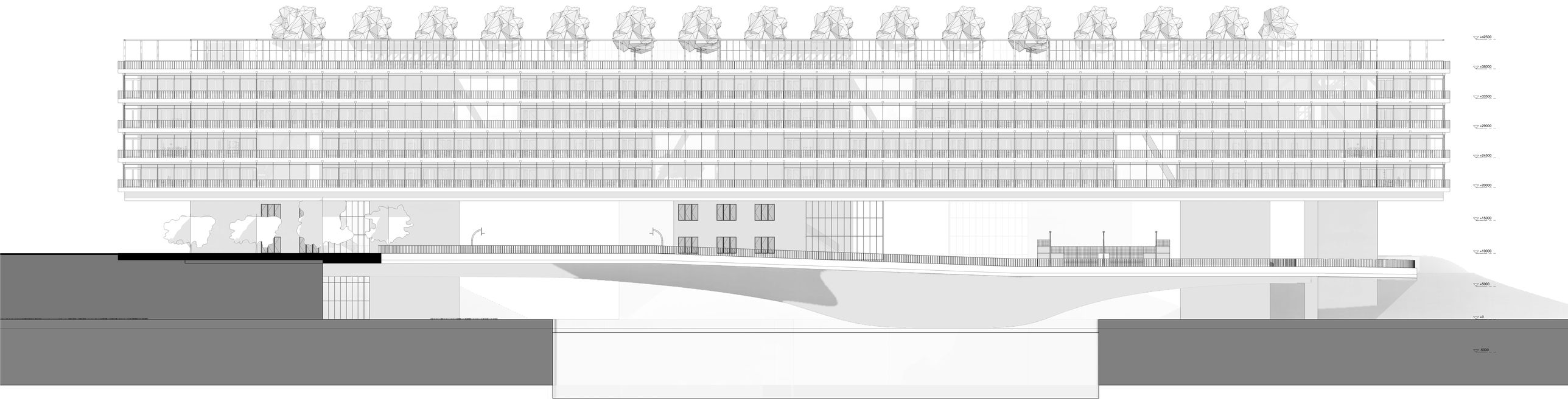


# SOUTHEAST ELEVATION | 1 : 200

0 10 25

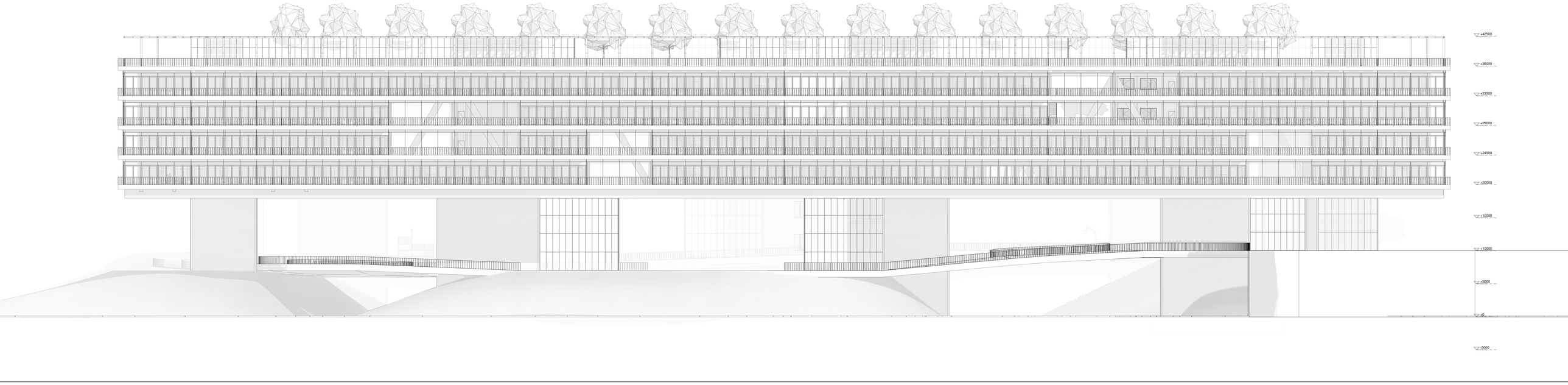


NORTHWEST ELEVATION | 1 : 200

0 10 25

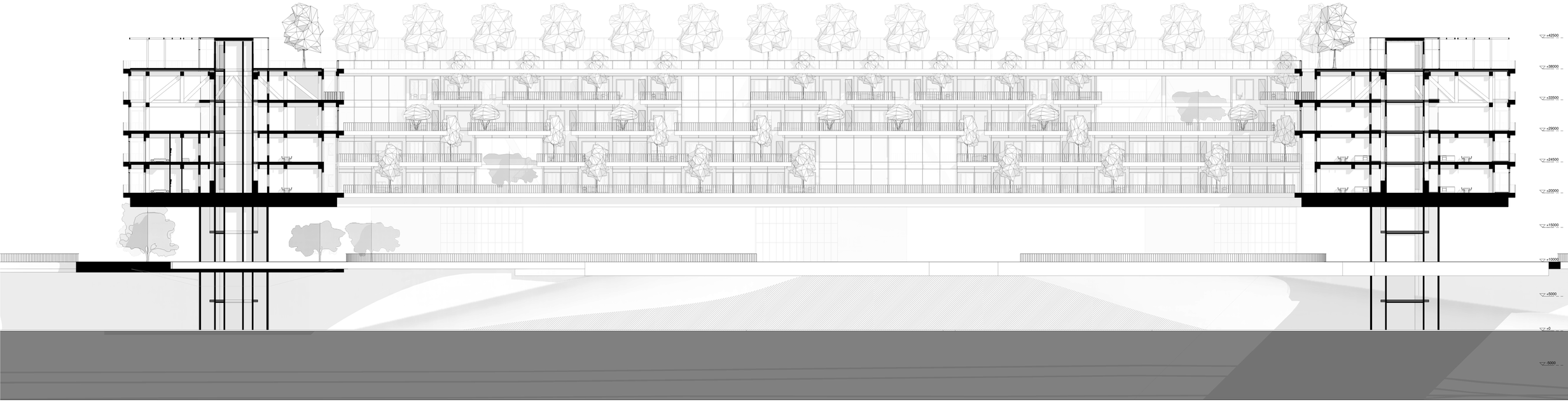


NORTHEAST ELEVATION COURTYARD | 1 : 200

0 10 25

SOUTHWEST ELEVATION COURTYARD | 1 : 200

0 10 25

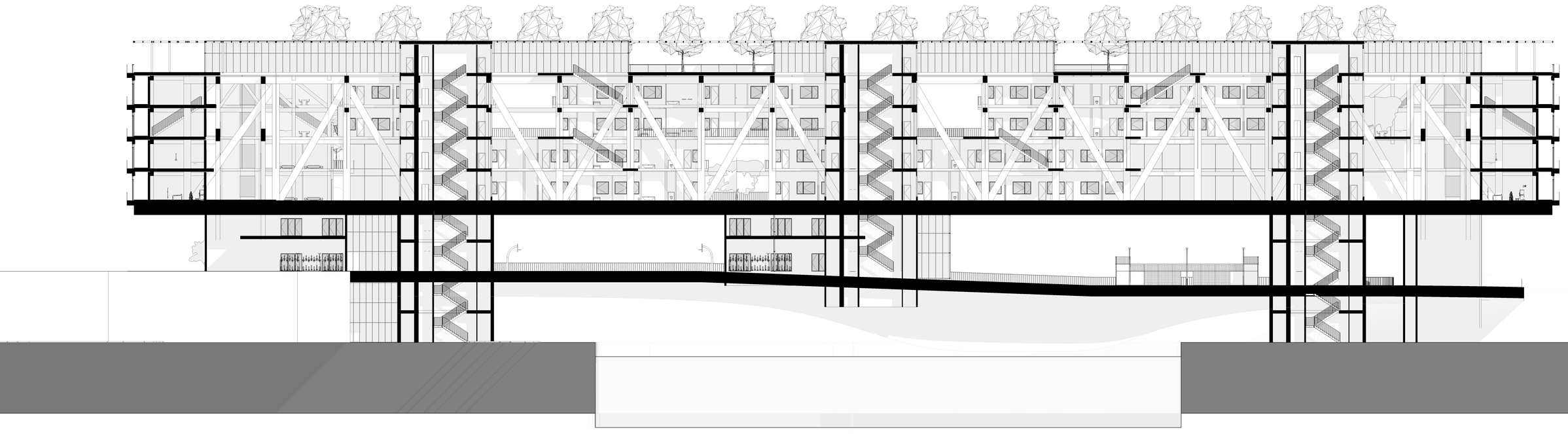

SECTION_AA | 1 : 200

Havenstad | Amsterdam 16.09.21 L23.01

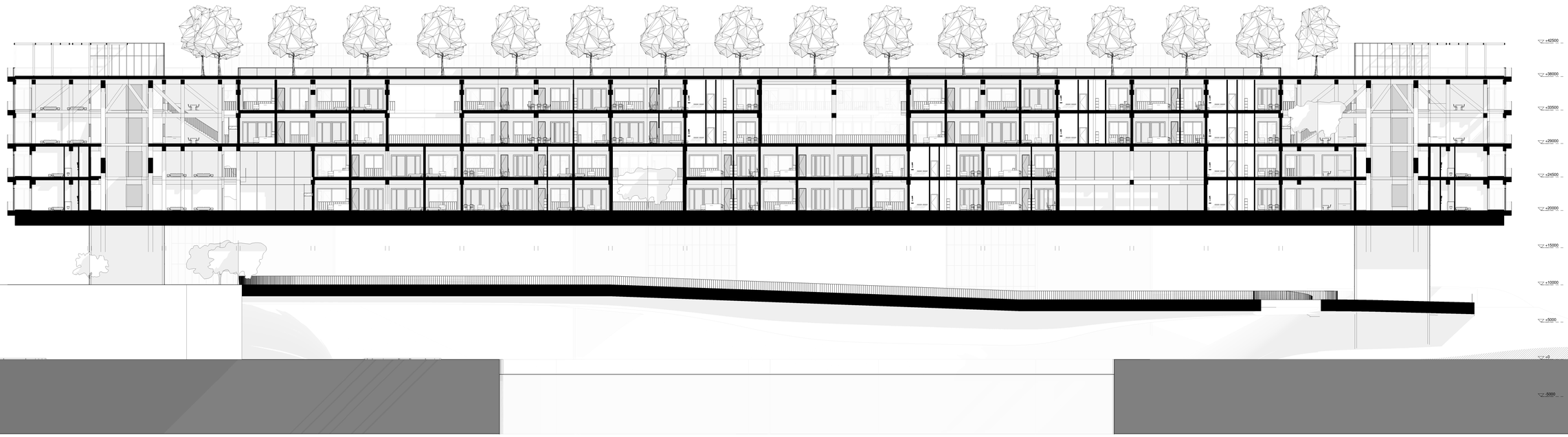


SECTION_BB | 1 : 200

0 10 25

Havenstad I Amsterdam 16.09.21 L23.02

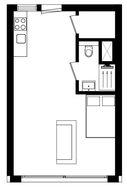

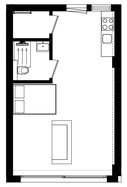



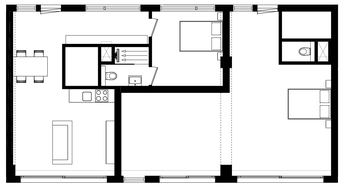

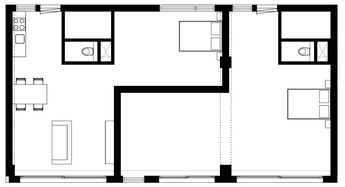

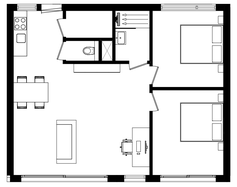

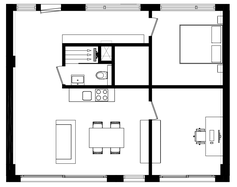

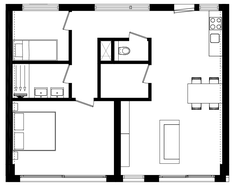

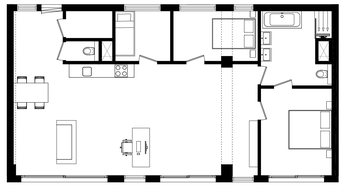

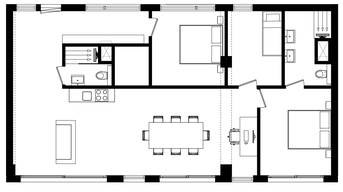

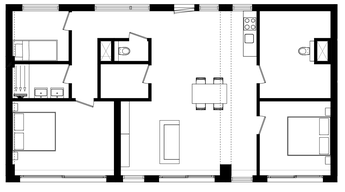

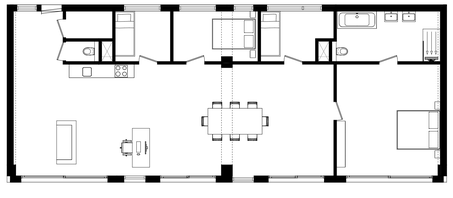

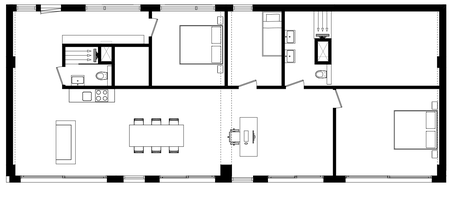

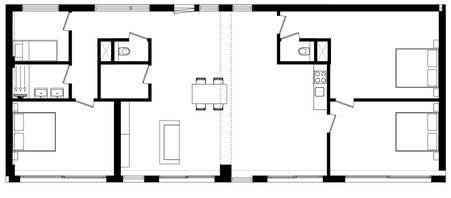

Apartments | 1 : 100

+42500
+38000
+33500
+29000
+24500
+20000
+15000
+10000
+5000
+0
-5000

FRAGMENT_EE | 1 : 50

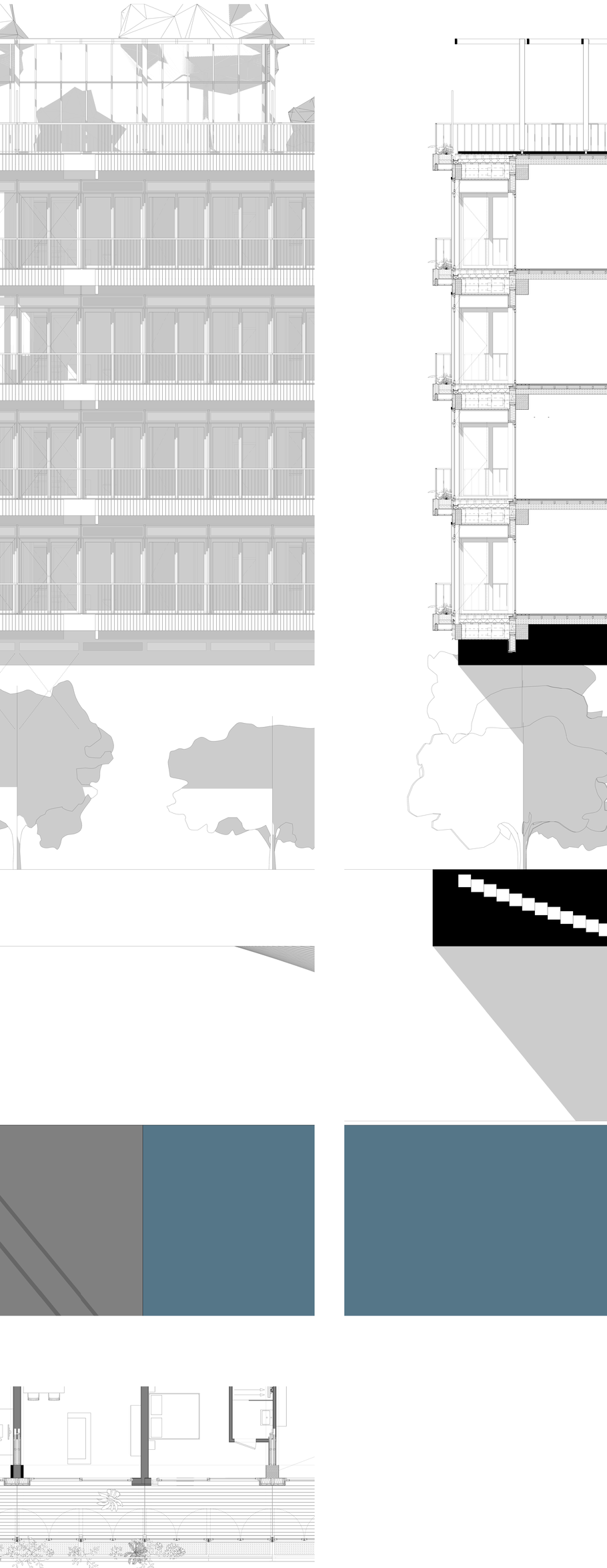

FRAGMENT REGULAR | 1 : 20

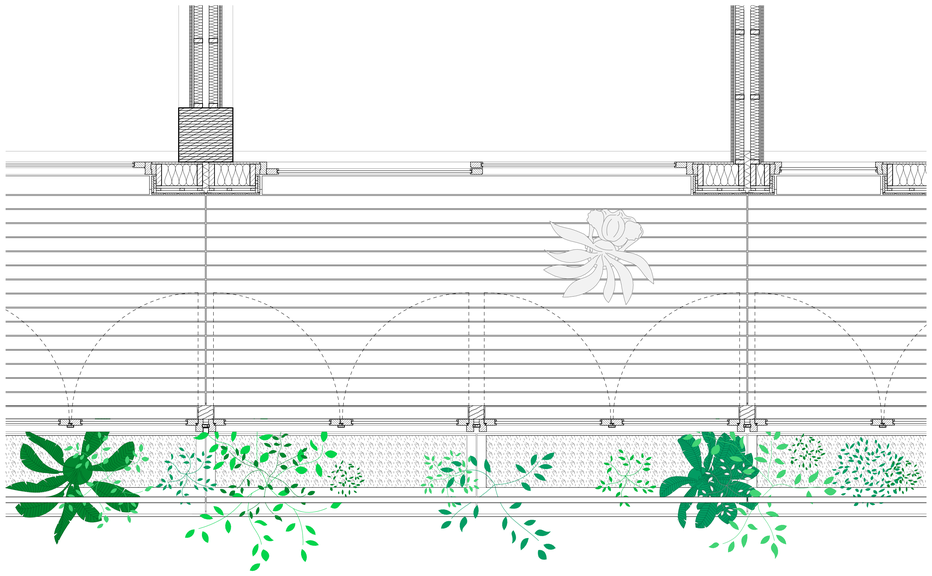

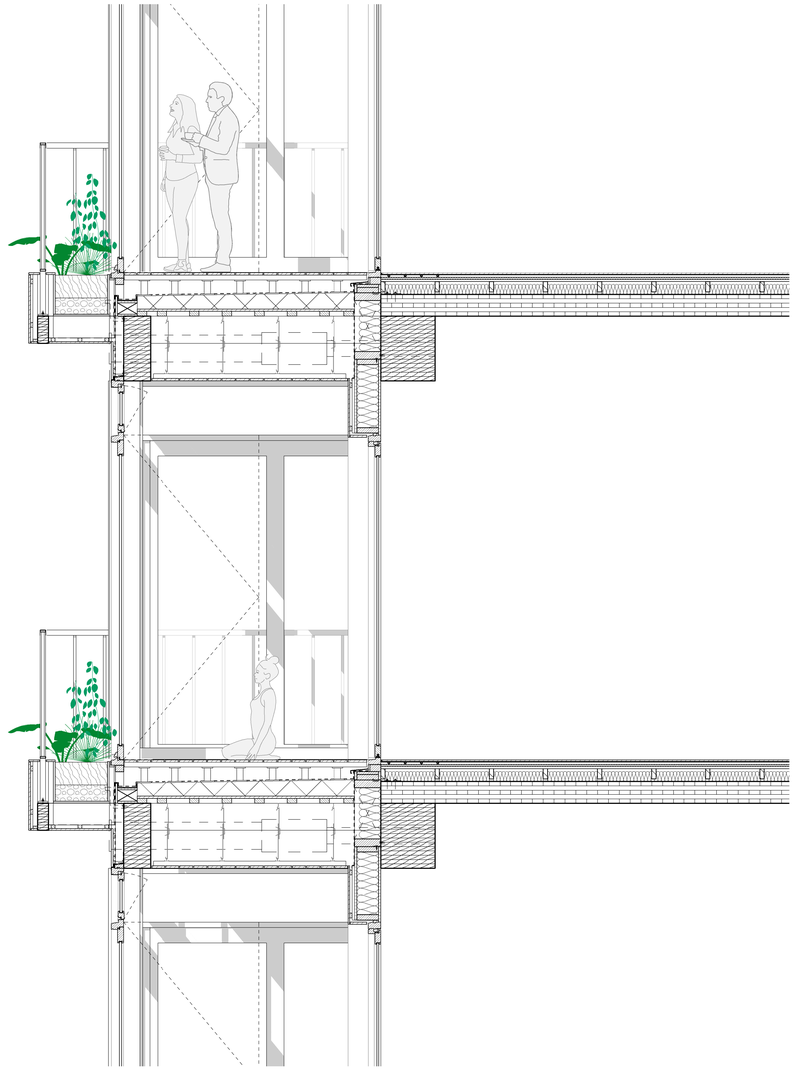

# FACADE FRAGMENT REGULAR | 1 : 20

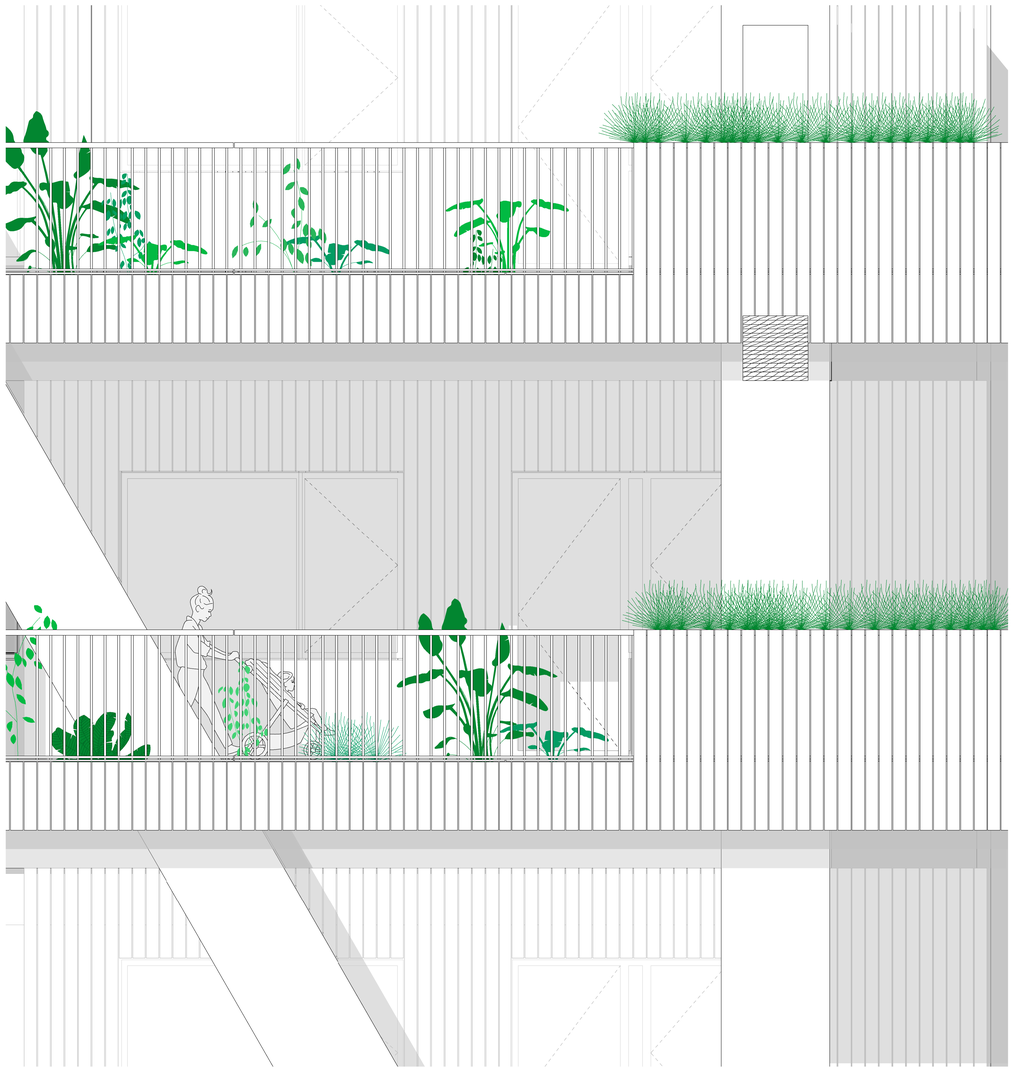

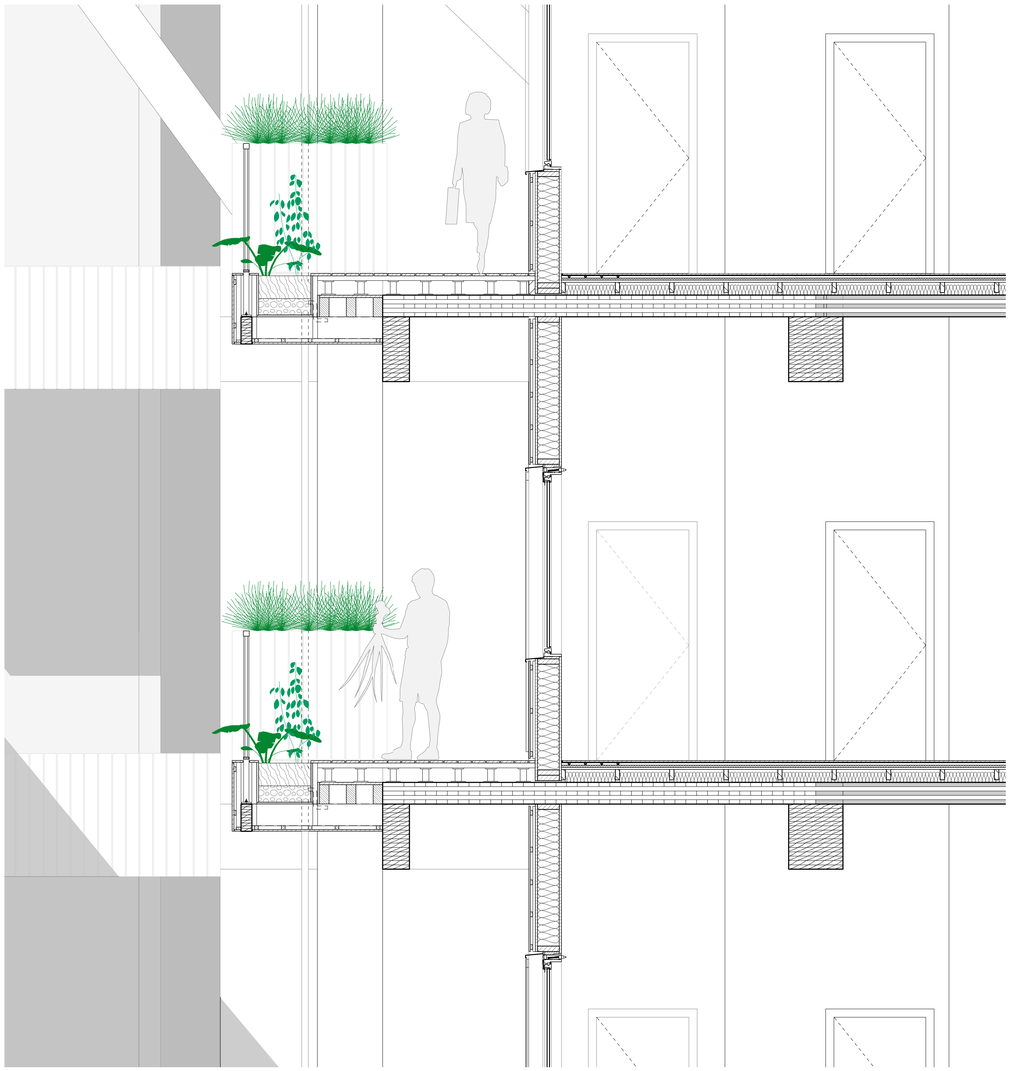

# FRAGMENT CORRIDOR | 1 : 20

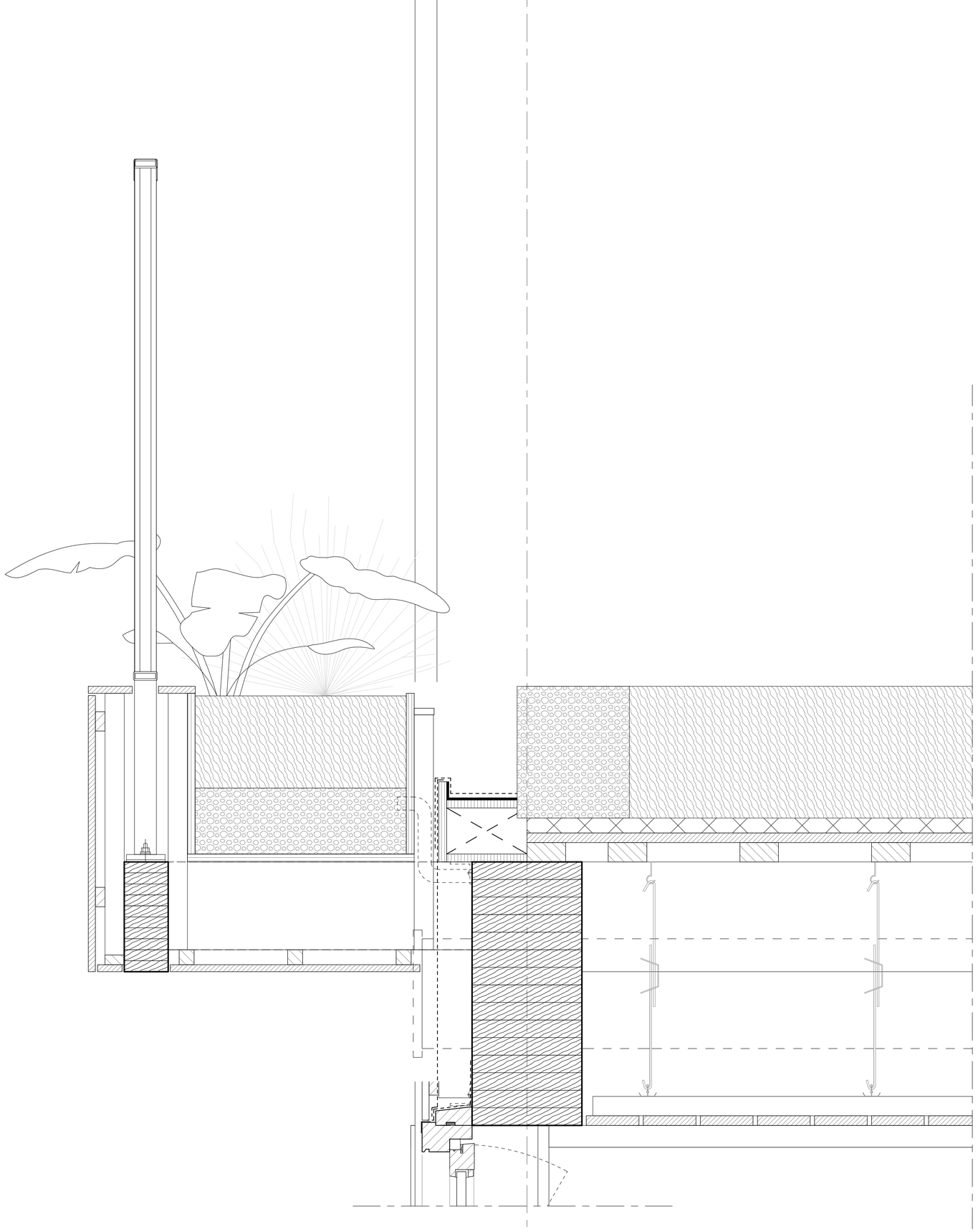

# DETAIL_V01

Havenstad I Amsterdam 10.06.21 L25.01

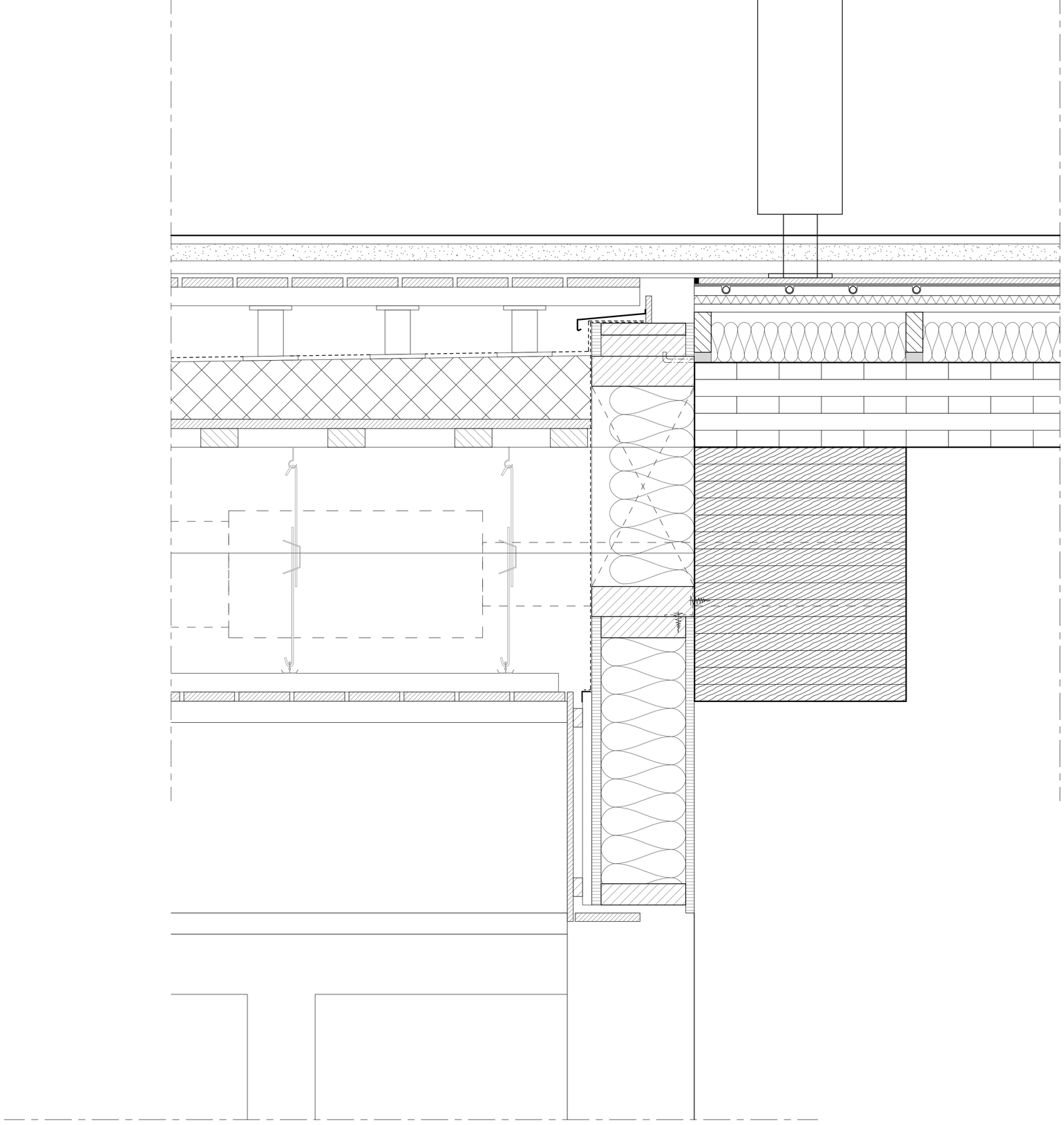

# DETAIL_V02

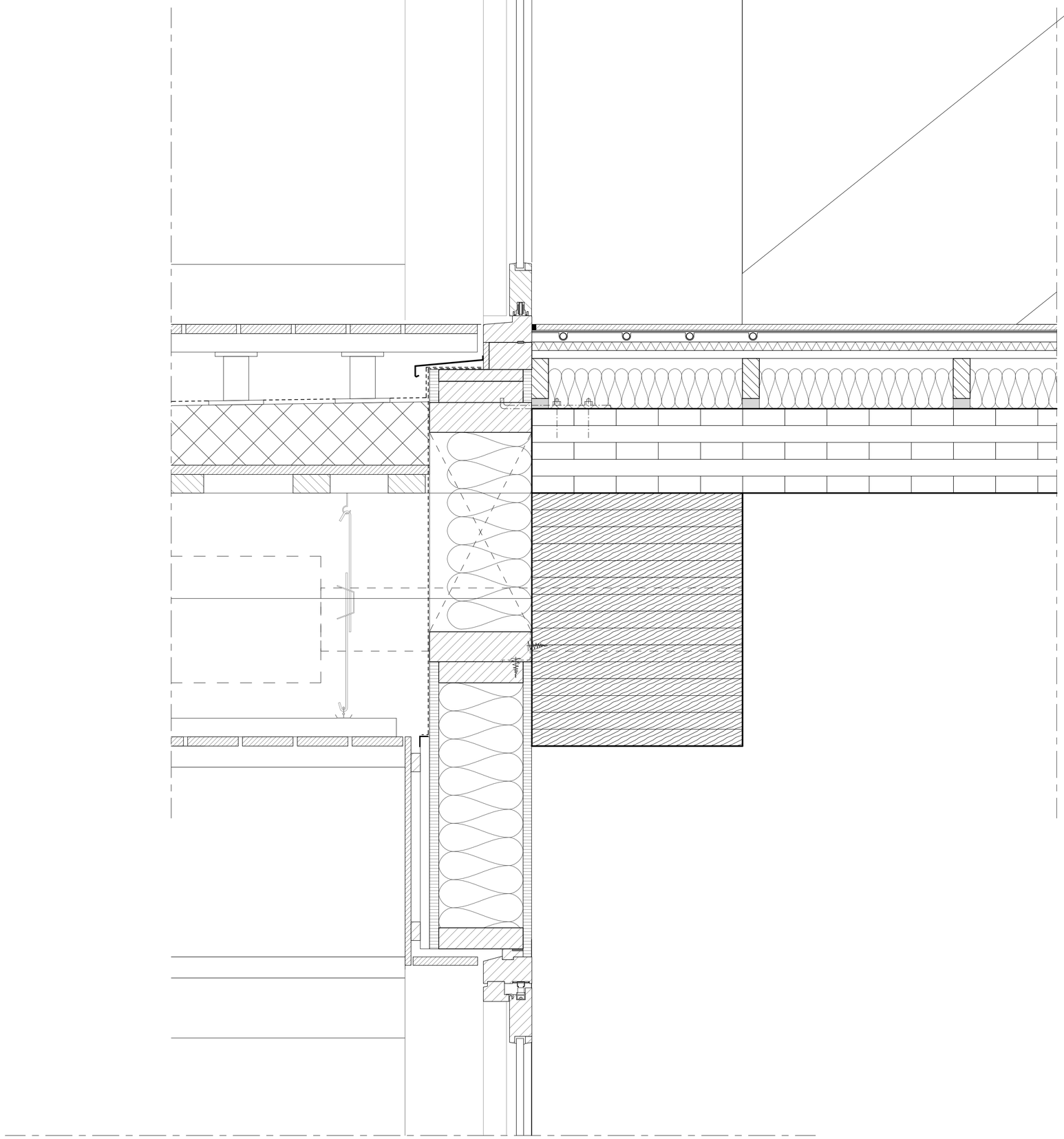

# DETAIL_V03

Havenstad I Amsterdam 10.06.21 L25.03

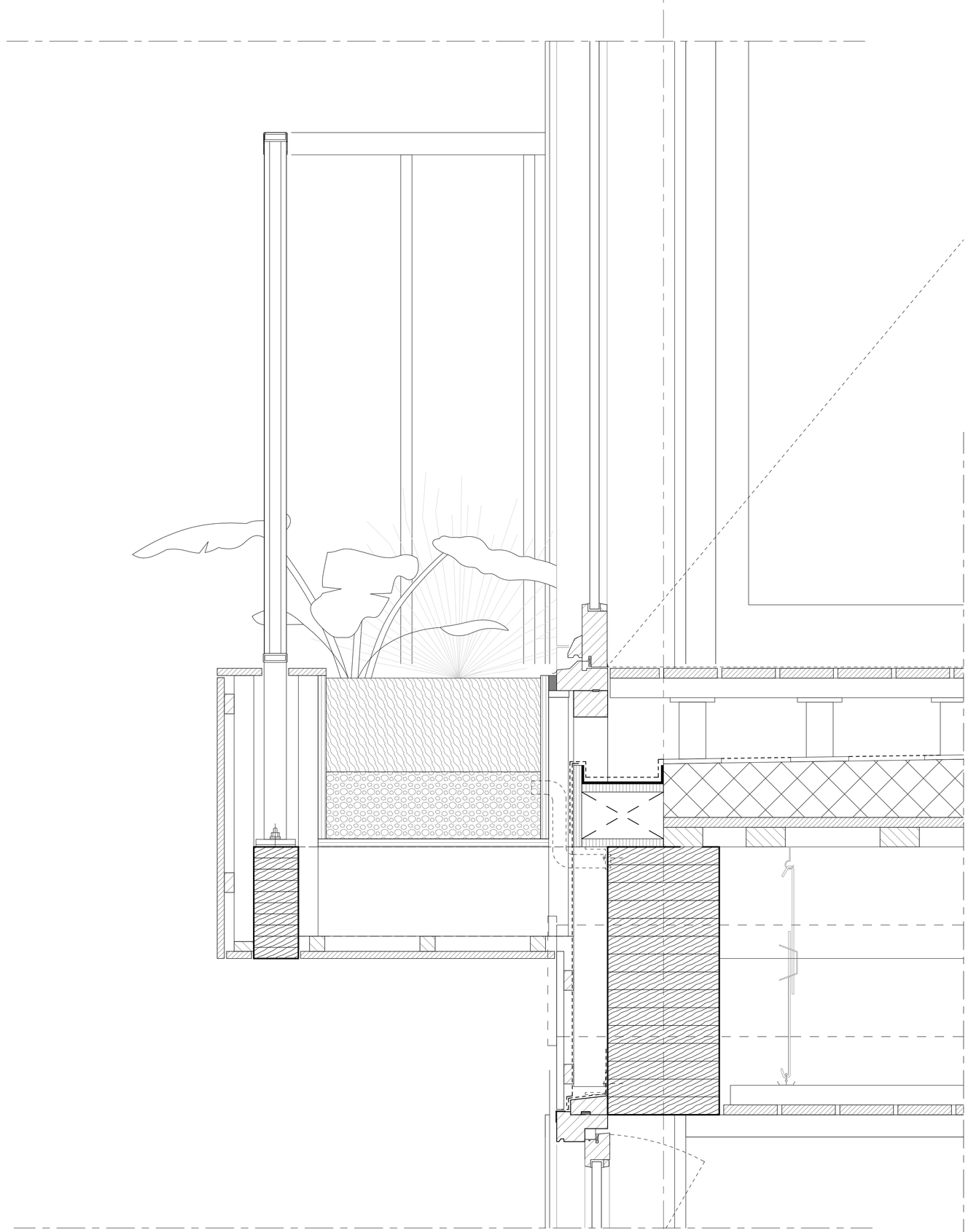

DETAIL_V04

Havenstad I Amsterdam 10.06.21 L25.04

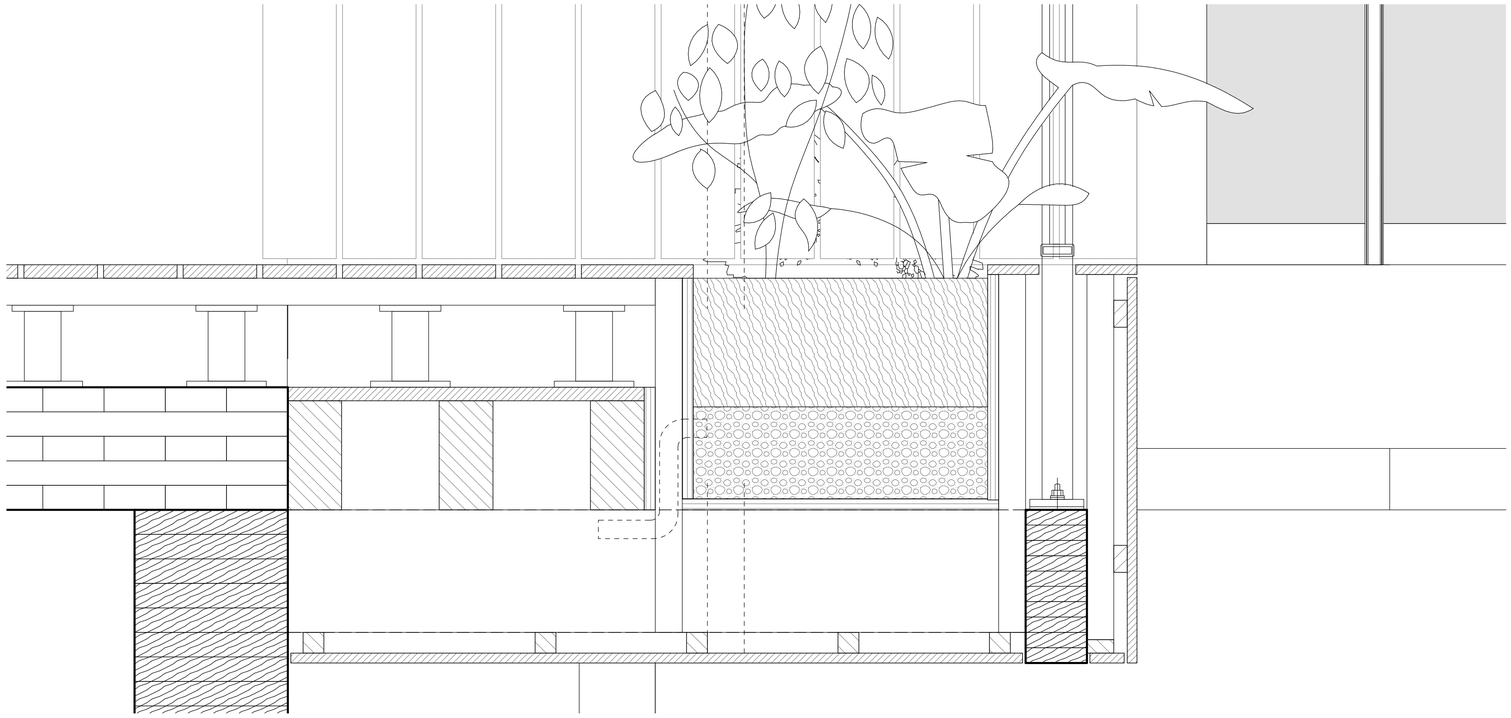

# DETAIL_V07

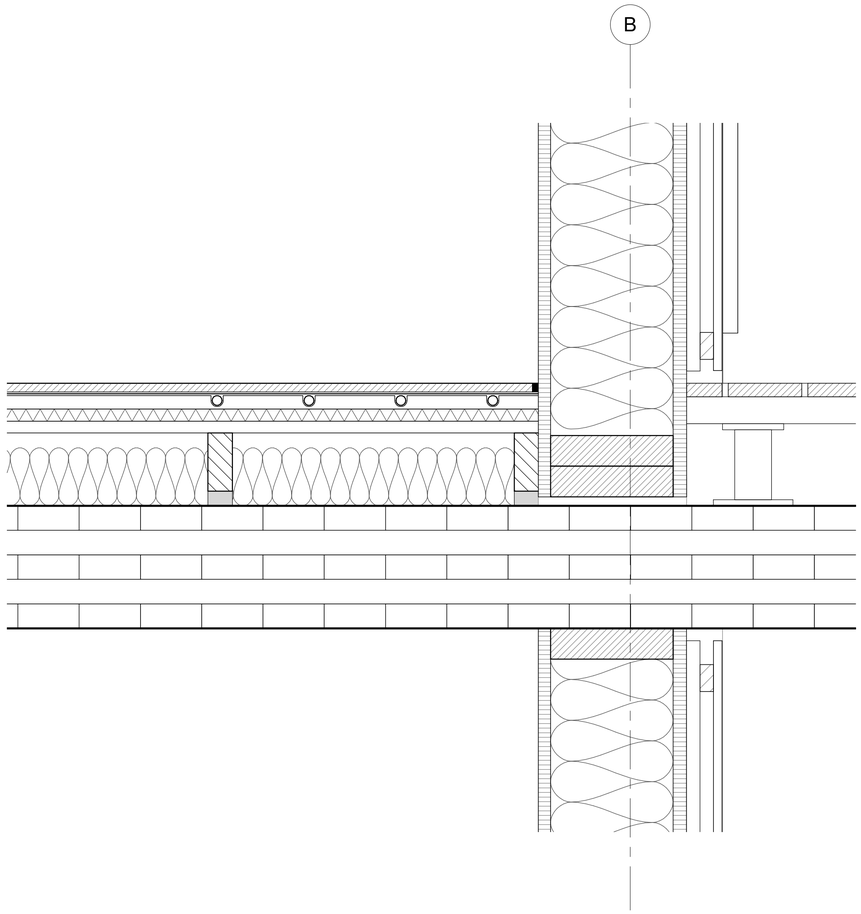


# DETAIL_V08

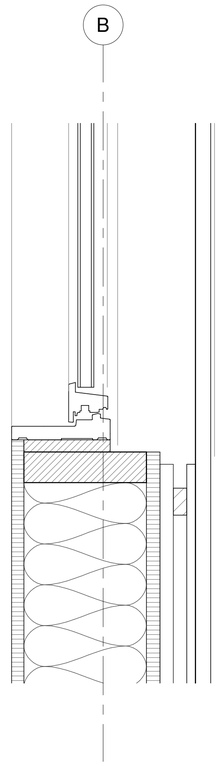


# DETAIL_V09

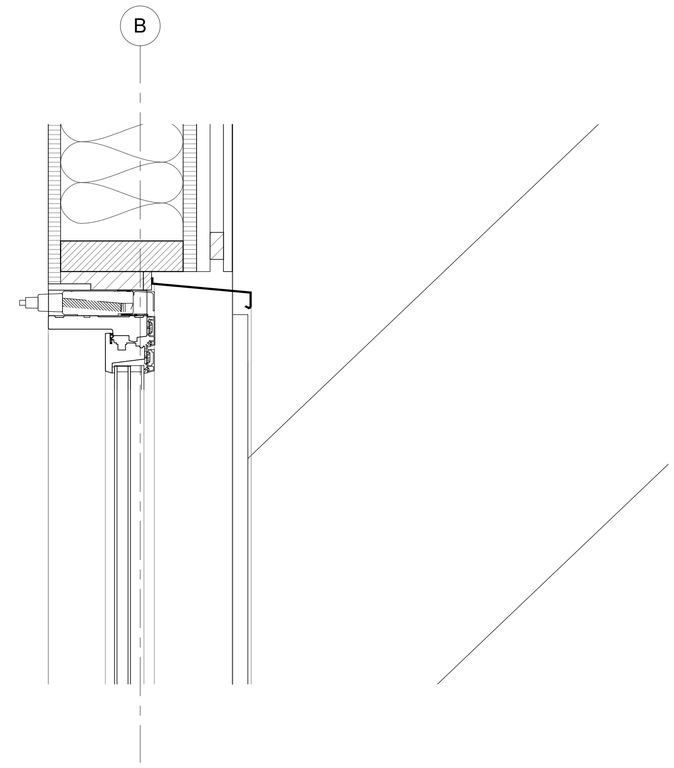


# DETAIL_V10