

poorest  
neighborhoods

Site 1

Site 2

green - blue  
social nodes

flood prone  
areas 2100

green -  
blue network


past  
wetlands

green -  
blue grid

Site 3

wetlands -  
buffer zone

New Mannahatta 2100



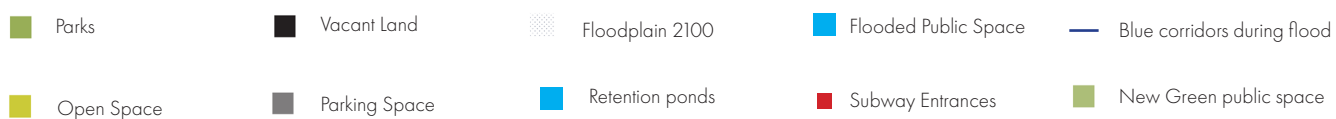


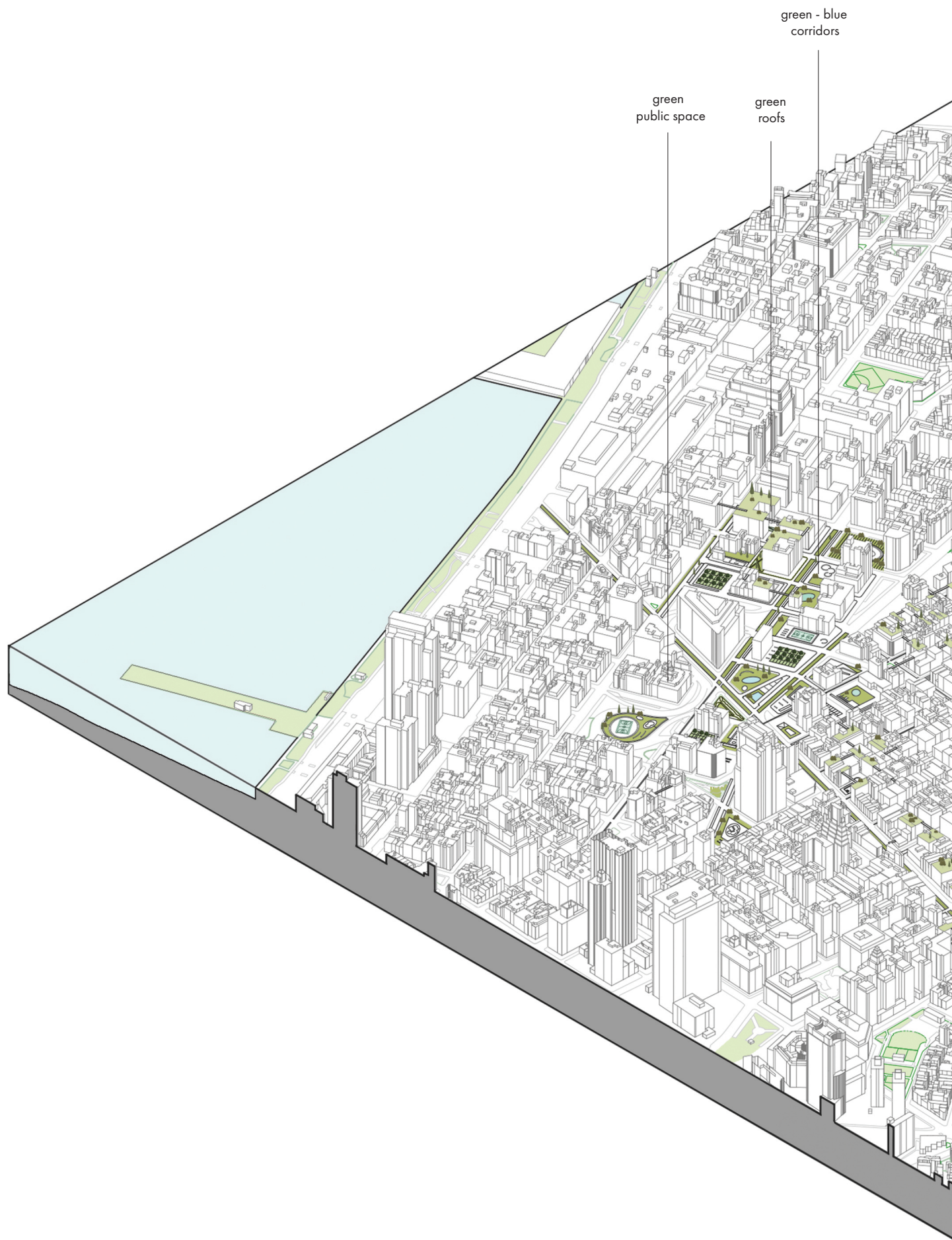
### Masterplan Proposal in combination with Past wetland / Site 3



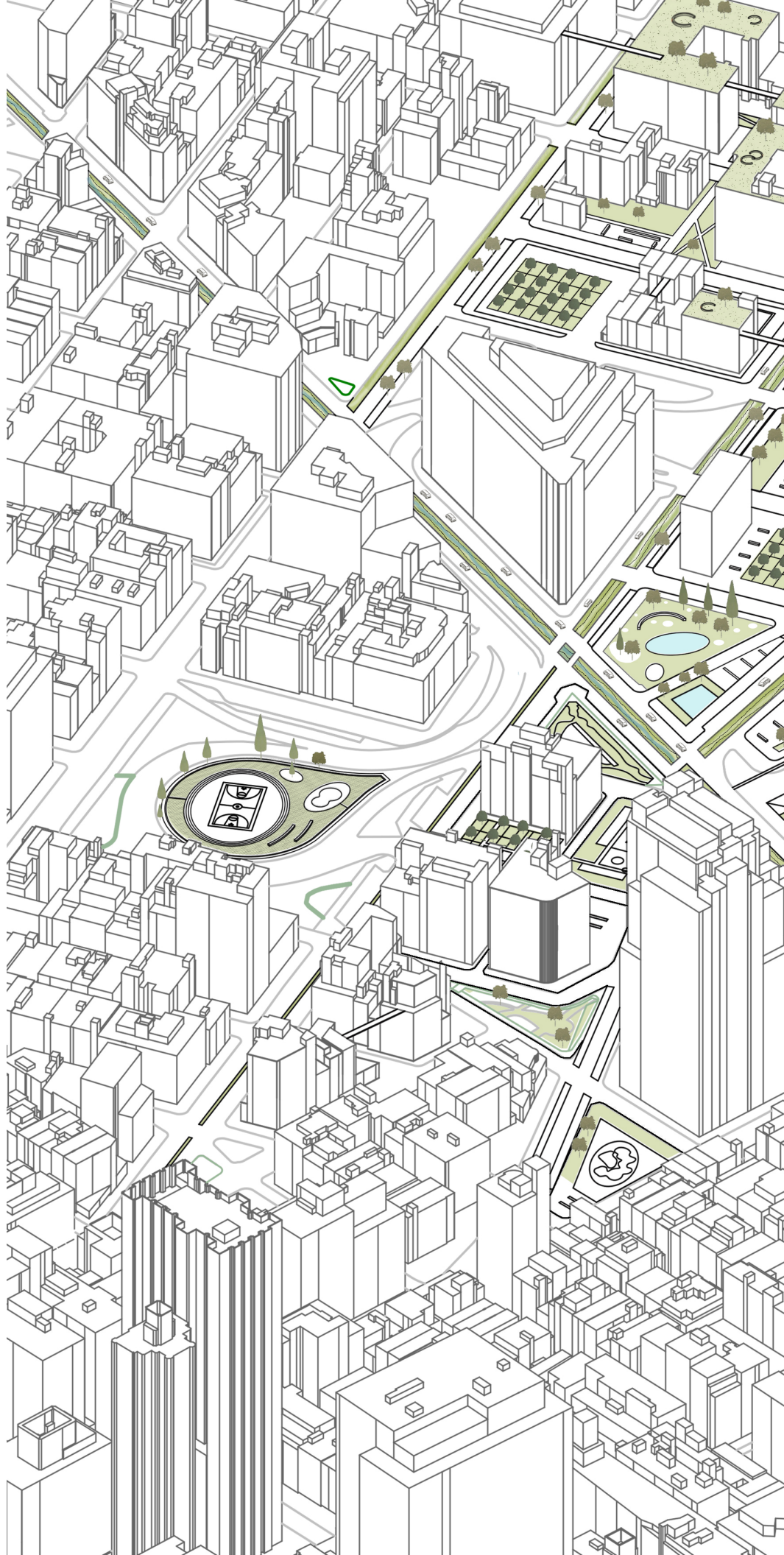


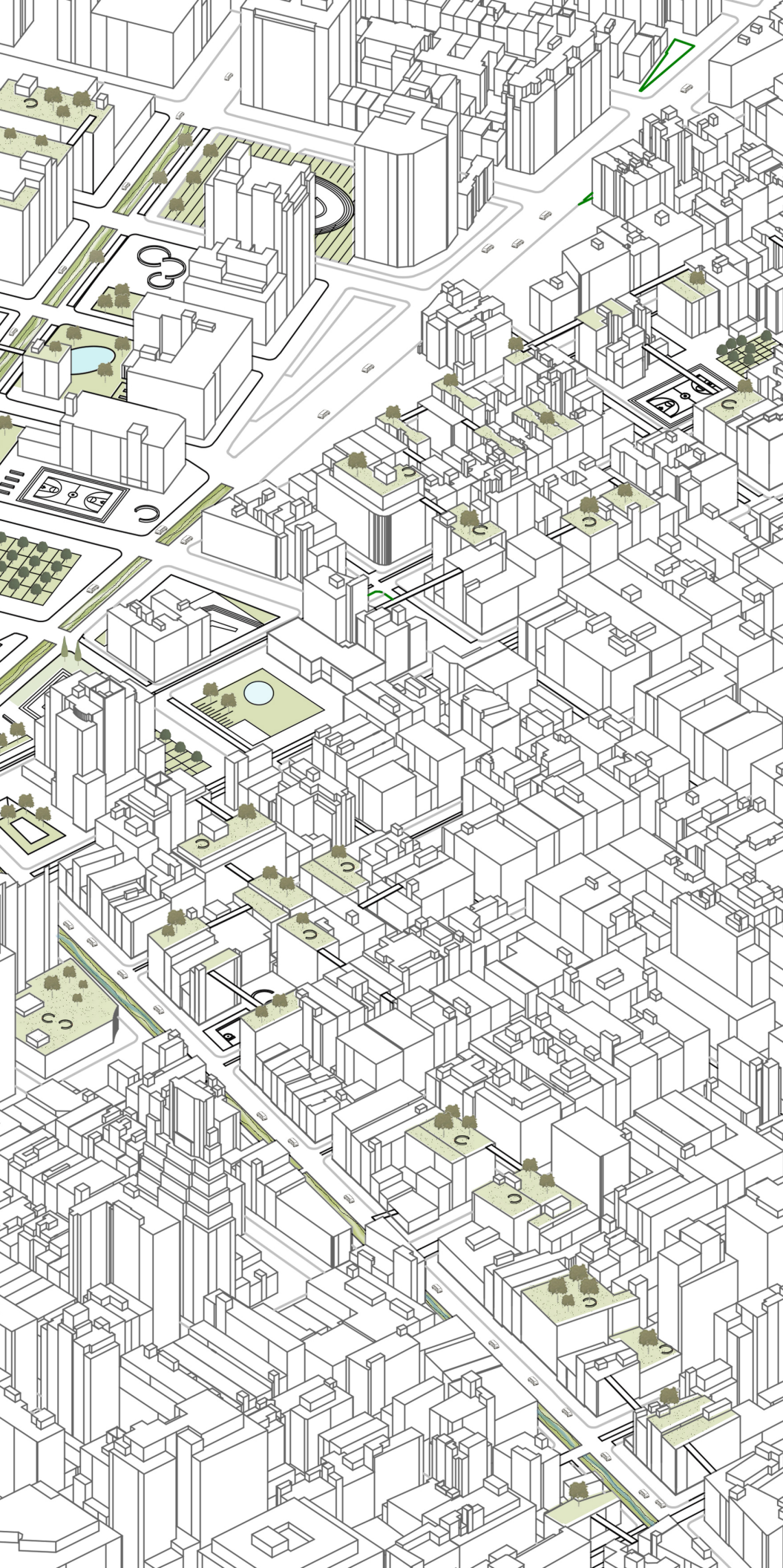
### Masterplan Proposal during Extreme Flood /Site 3












Detailed Axonometric Overview



Hudson Street design proposal  
( dry period )



# URBAN OASIS



6.00

3.00

2.70


active public space

one way traffic - two car lanes

pedestrian zone



Hudson Street design proposal  
( rainy period )





# URBAN OASIS

OUT FRONT

M-930

manhattan  
mini storage

212-STORAGE

manhattan mini

60


3.00

2.70

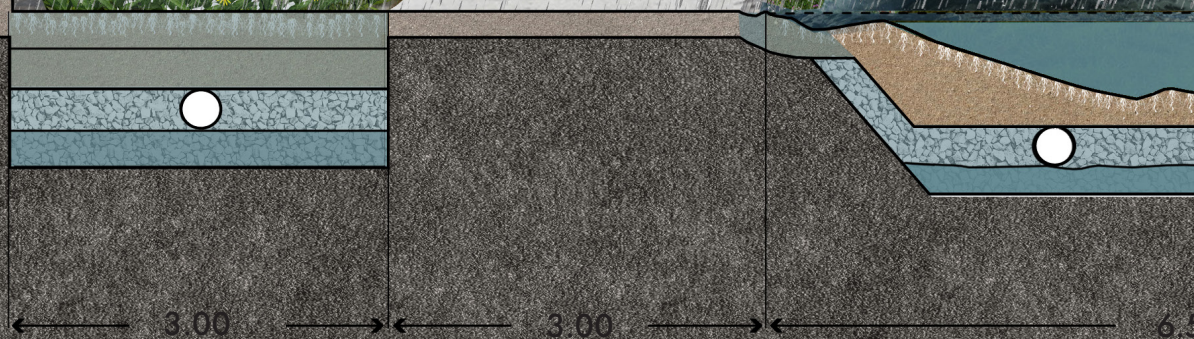
belt

one way traffic - two car lanes

pedestrian zone



Hudson Street design proposal  
( extreme flood period )




pedestrian zone	urban activation- green public space	one way traffic - cycle / drive	urban
-----------------	--------------------------------------	---------------------------------	-------



60 3.00 2.70

canal	one way traffic - two car lanes	pedestrian zone
-------	---------------------------------	-----------------





New Mannahatta

