

# Finding Common Grounds

Adapting Heritage Meaning in the Renewal of Socially Diverse Couperusbuurt



Thesis Public Presentation

Monique Vashti | 4795970

First Mentor: Gerdy Verschuure-Stuip

Second Mentor: Els Bet

Urban Growth of Amsterdam





Urban Growth of Amsterdam





CONTEXT

Press Conference & Presentation of AUP (1962)



(Stadsarchief Amsterdam, 1962)

General Expansion Plan of Amsterdam (AUP)



(Van Eesteren Museum, 2021)

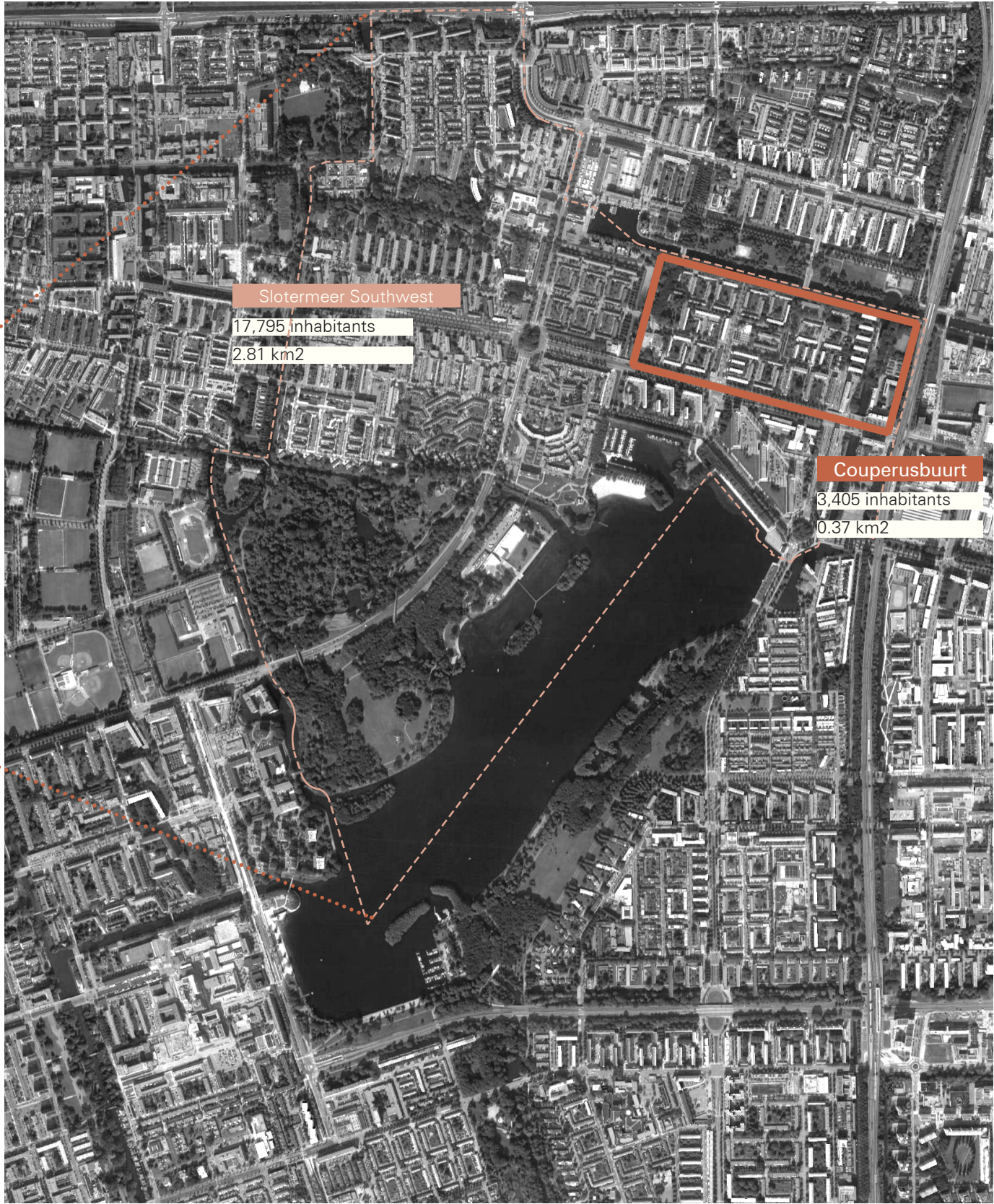
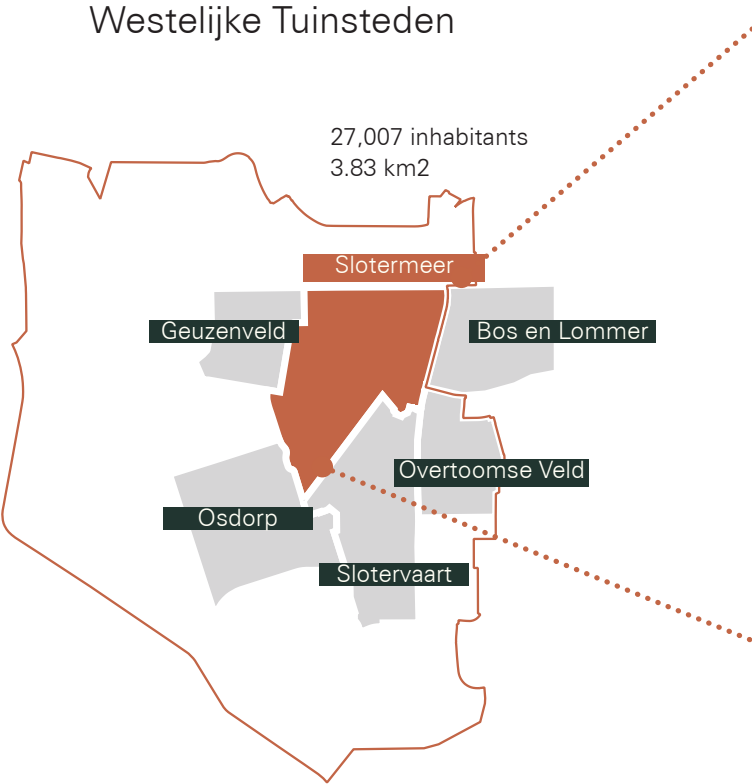
Aerial Photo of Western Garden Cities (1974)



(Stadsarchief Amsterdam, 1974)



INTRODUCTION



In collaboration with:

✖ Gemeente  
✖ Amsterdam  
✖

Stadgenoot



INTRODUCTION





INTRODUCTION





INTRODUCTION



(Stadsarchief Amsterdam, 1962)



INTRODUCTION





INTRODUCTION



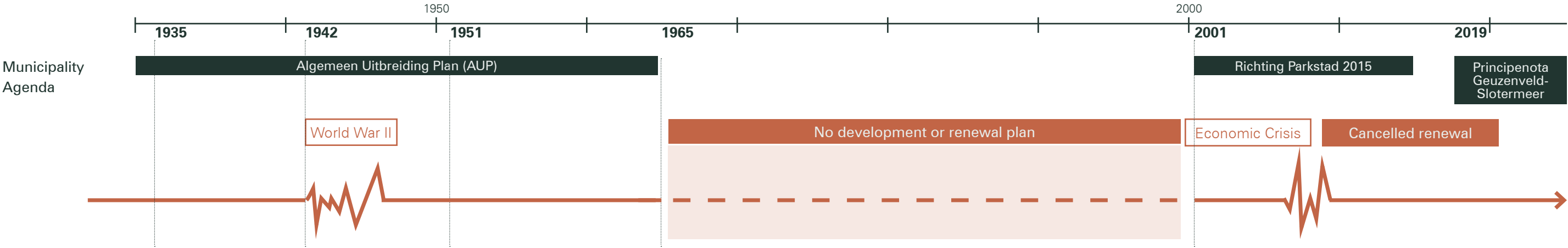


PROBLEMS

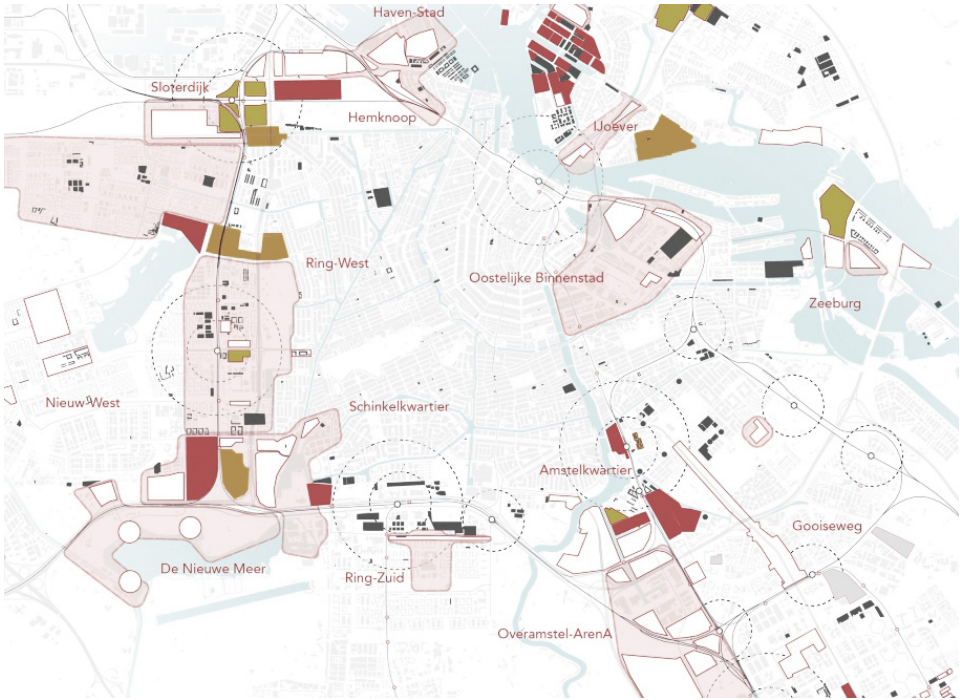
Urgent Need For Transformation



(Stadsarchief Amsterdam)







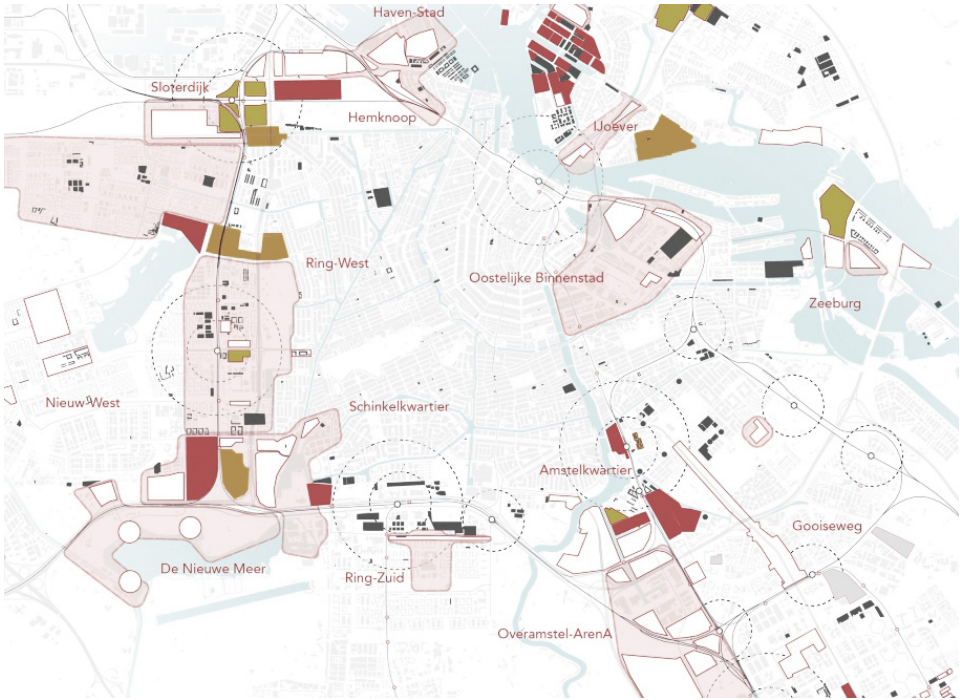
# Greenery under pressure due to rapid growth in Amsterdam

Due to the rapid growth of the city, greenery is under pressure. Between 2003 and 2016, the amount of green space within the A10 ring road has decreased by 11 percent.

**Bart van Zoelen** 11 October 2018 , 12:10



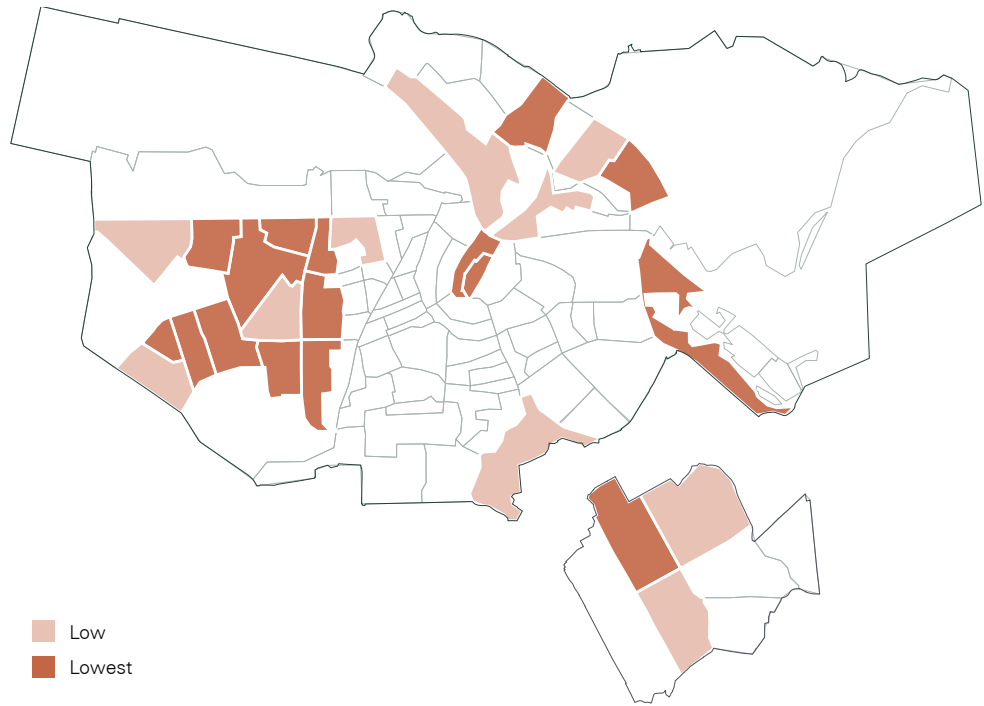
PROBLEMS



# Greenery under pressure due to rapid growth in Amsterdam

Due to the rapid growth of the city, greenery is under pressure. Between 2003 and 2016, the amount of green space within the A10 ring road has decreased by 11 percent.

**Bart van Zoelen** 11 October 2018 , 12:10

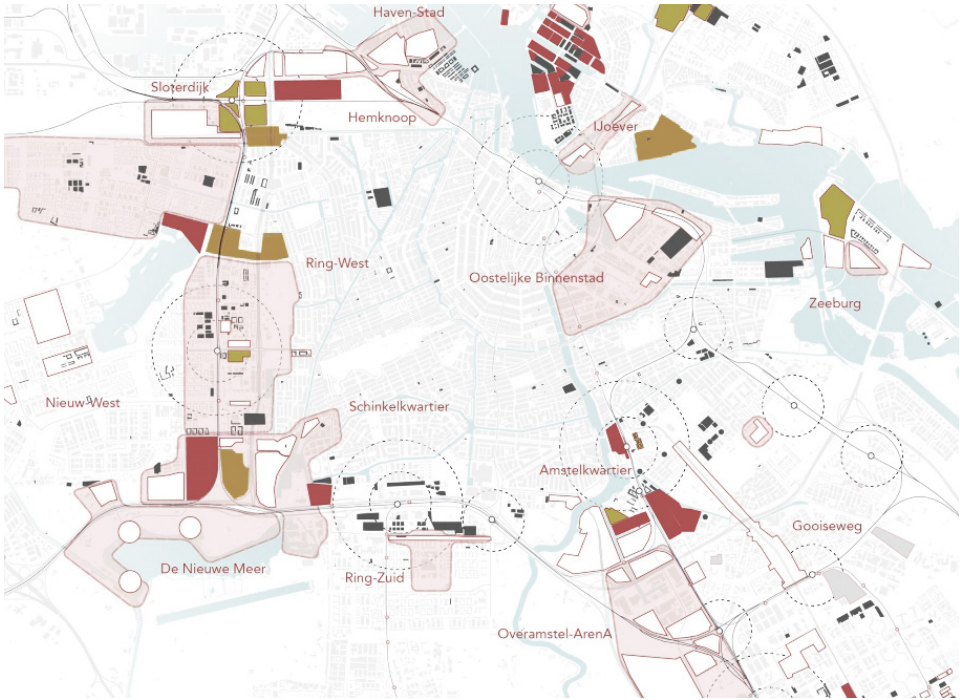


(Gemeente Amsterdam, 2019)

- \*More diversity in services function
- \*There is nothing to do here!!!
- \*There must be a solid plan! The development is going around in circle for 20 years
- \*The house is not up to date!!



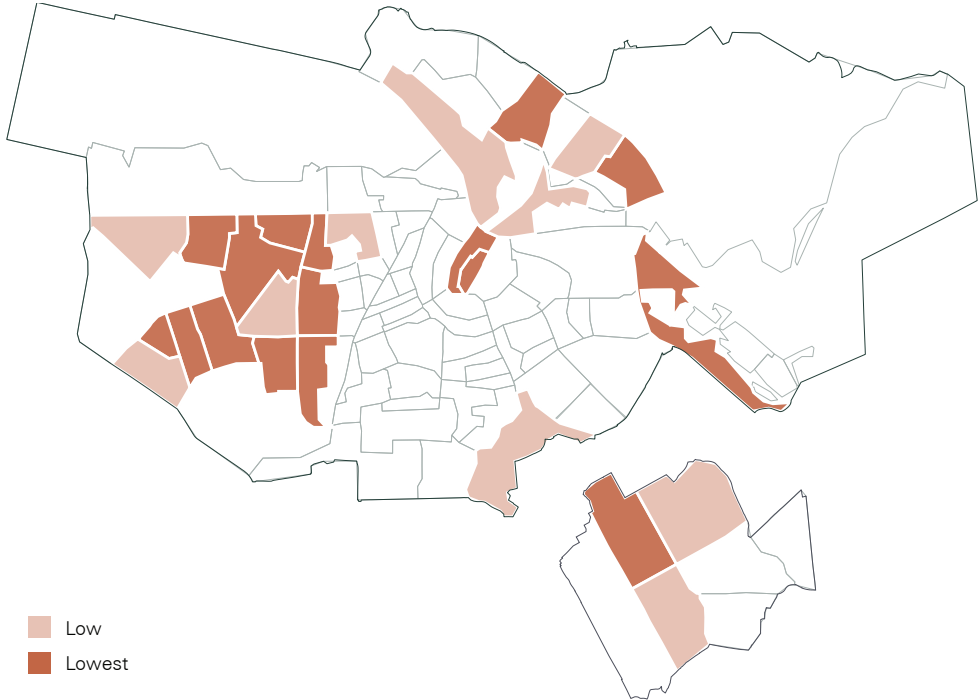
PROBLEMS



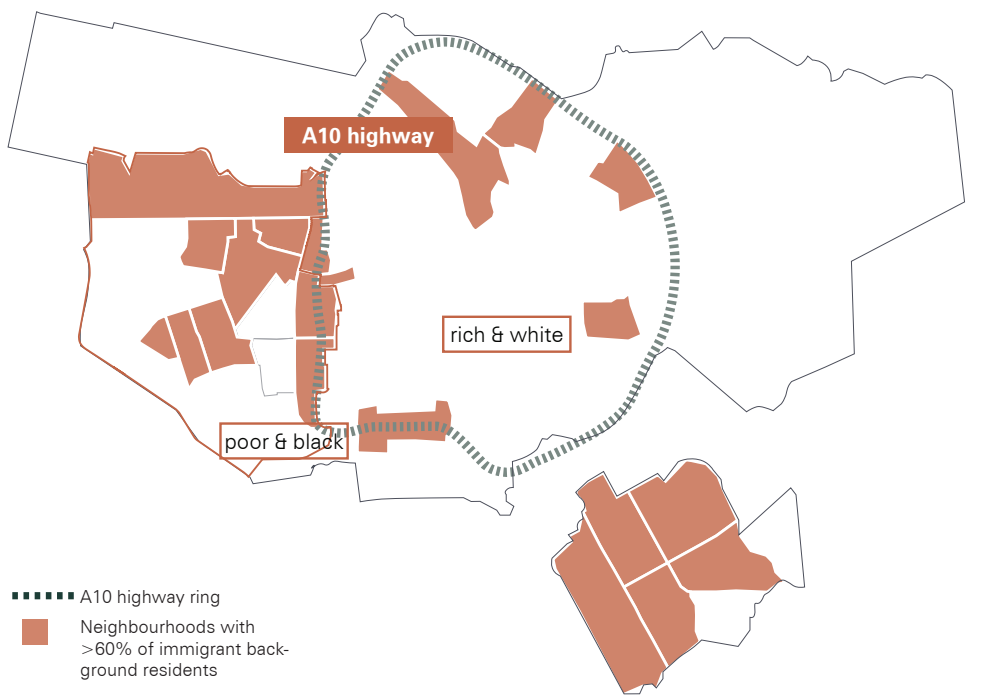
# Greenery under pressure due to rapid growth in Amsterdam

Due to the rapid growth of the city, greenery is under pressure. Between 2003 and 2016, the amount of green space within the A10 ring road has decreased by 11 percent.

**Bart van Zoelen** 11 October 2018 , 12:10



- \*More diversity in services function
- \*There is nothing to do here!!!
- \*There must be a solid plan! The development is going around in circle for 20 years
- \*The house is not up to date!!




# Geography professor: Amsterdam is threatening to become a place for the super rich

The gap between the city's rich and poor is widening, according to Sako Musterd, who is retiring from the University of Amsterdam after decades of research into the subject.

**Michiel Couzy** en **translation: Het Vertaalcollectief** 11 december 2019, 15:25



This research aims to **identify the heritage meaning** of Westelijke Tuinsteden, **integrate it with the spatial planning** & development of Couperusbuurt and **translate it into** possible **design** elements to achieve **socio-spatial cohesion** and **liveable** Couperusbuurt.



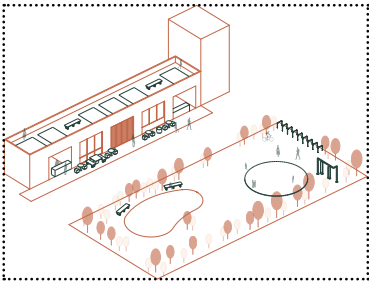


1

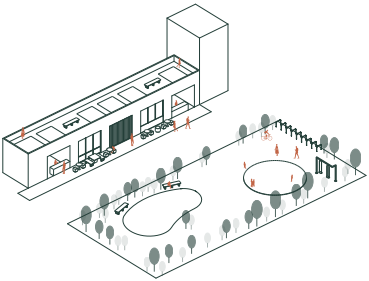
INVESTIGATION

of heritage value

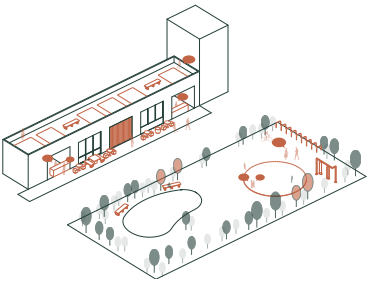
URBAN FORM



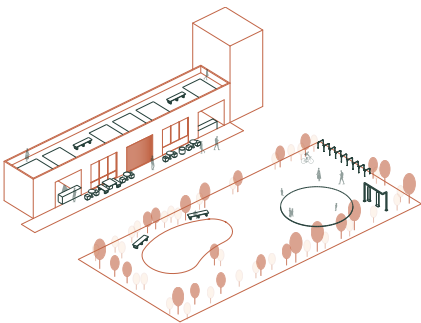
URBAN RESIDENTS




URBAN RESIDENTS



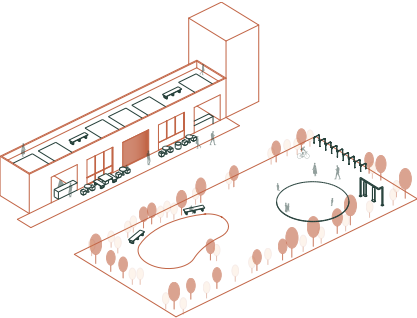




URBAN FORM







URBAN FORM

Wijkgedachte  
(Neighbourhood unit)



(Gemeente Amsterdam, 2017)

decentralisation concept with family  
as its core

Lucht, licht, ruimte  
(Air, light, space)

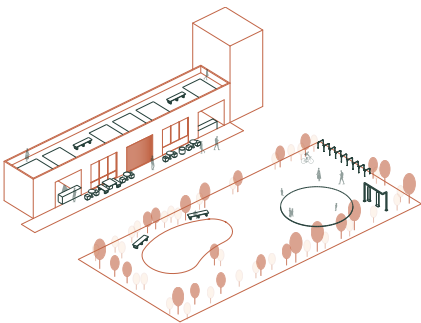


(Google Earth, 2020)

open building blocks

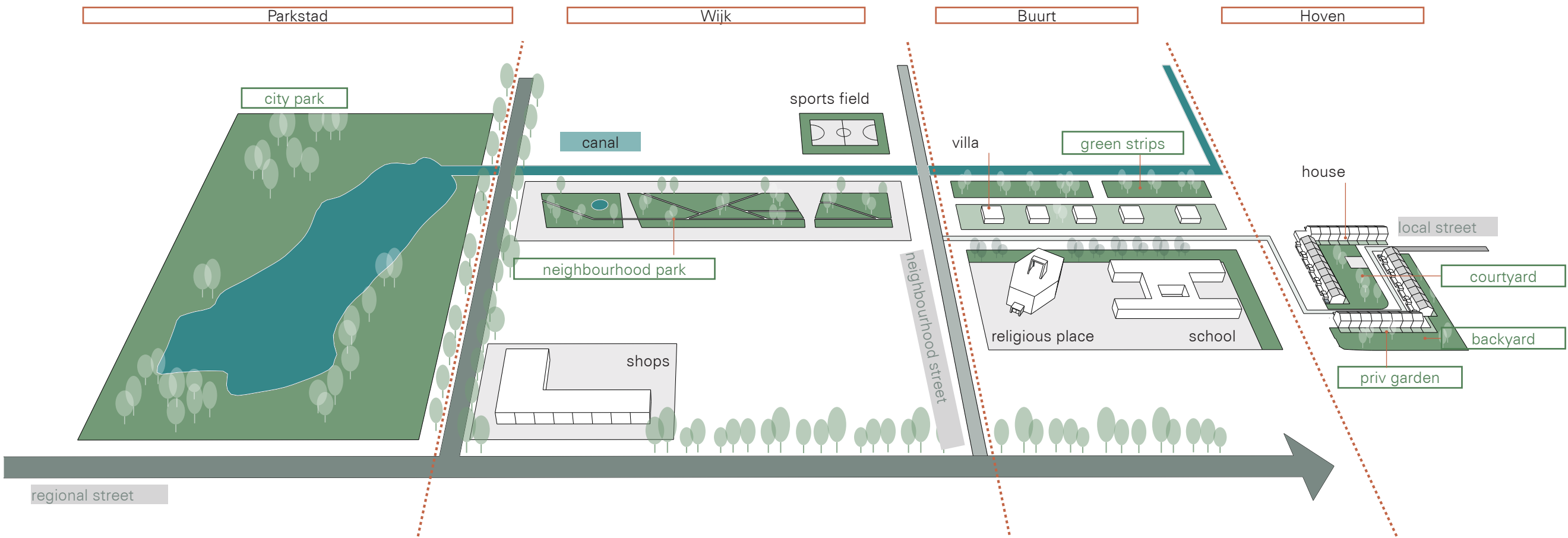
(Howard, 1902)





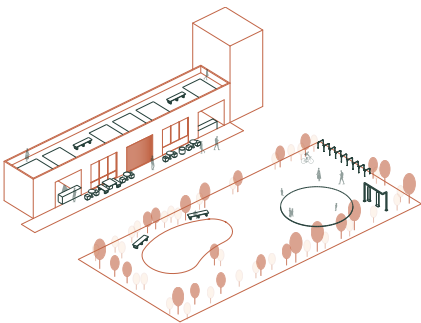
Segregation of function

URBAN FORM



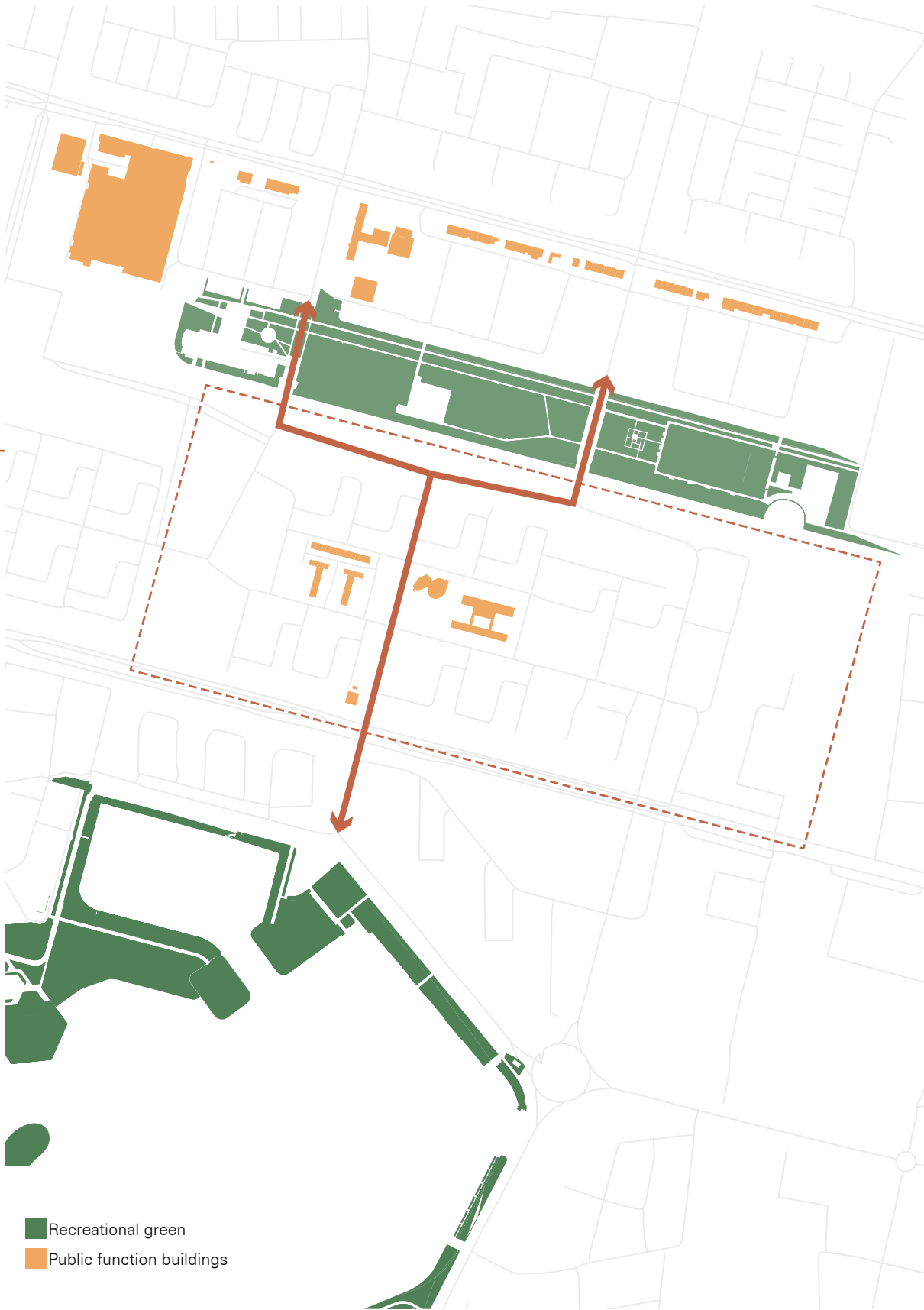


IDENTIFICATION | Urban Form




URBAN FORM

Vital axis to Sloterpas



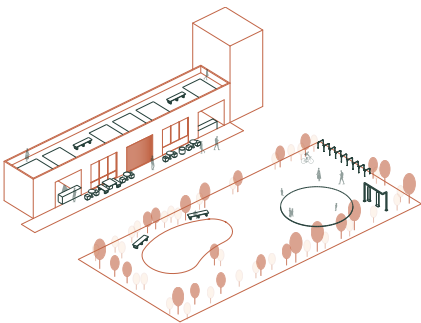
Important connecting axis



(Steenhuis, et al., 2017)



IDENTIFICATION | Urban Form



URBAN FORM

Vital axis to Sloterpas

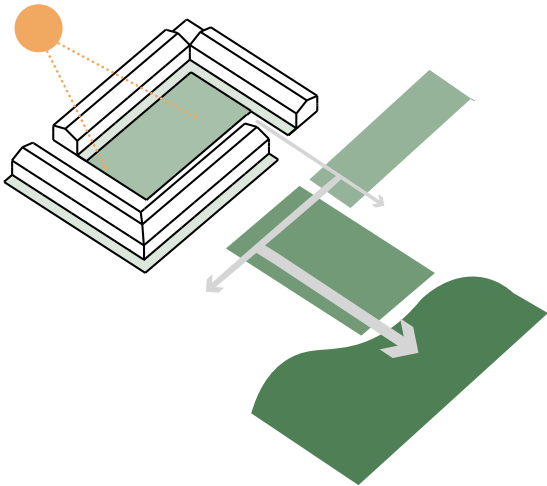
Open building blocks



Visual value



Environmental value



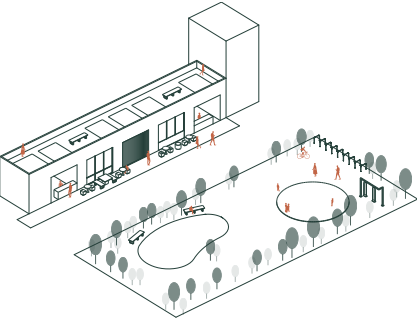
Promote outdoor activities



(Stadsarchief Amsterdam)

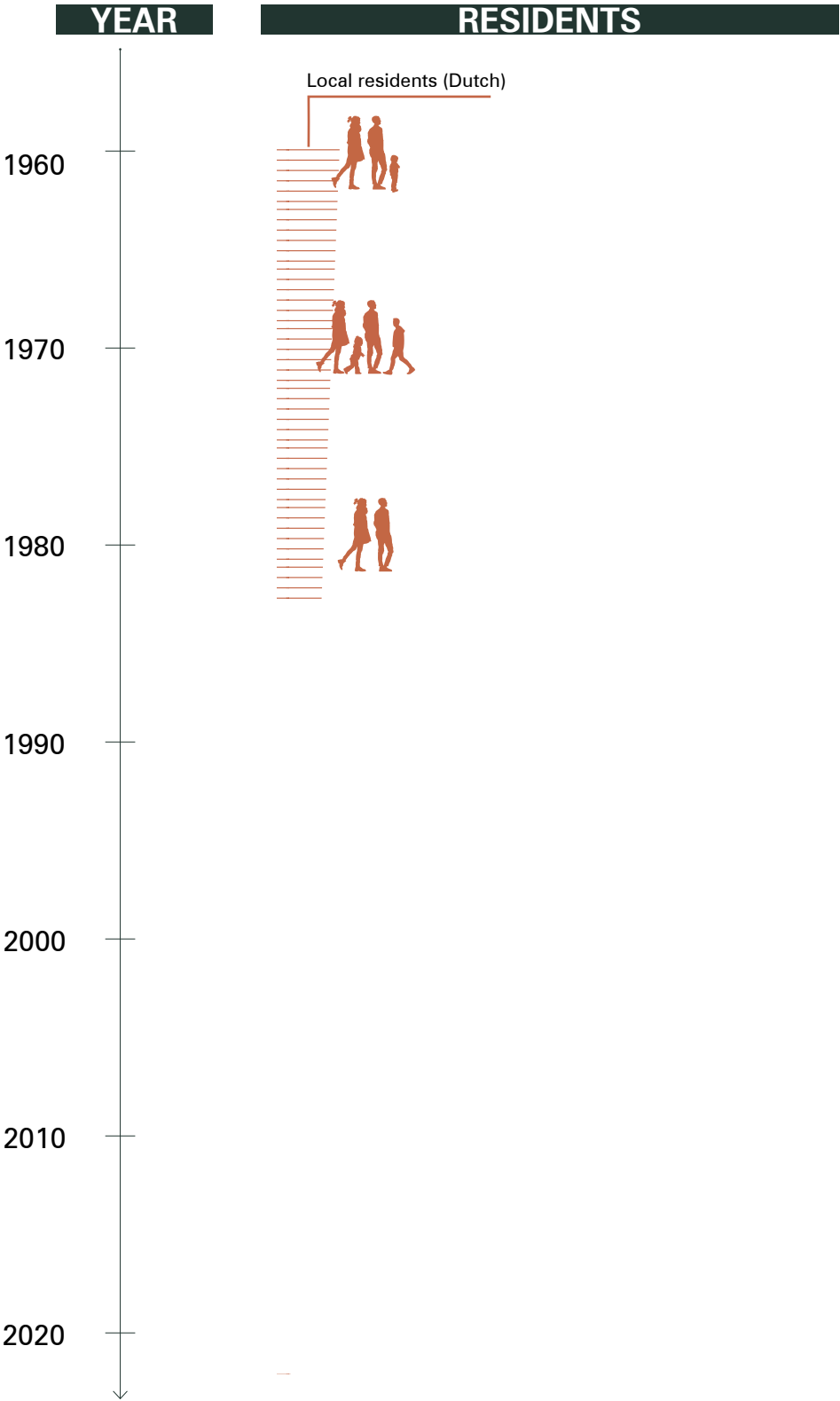


IDENTIFICATION | Urban Residents

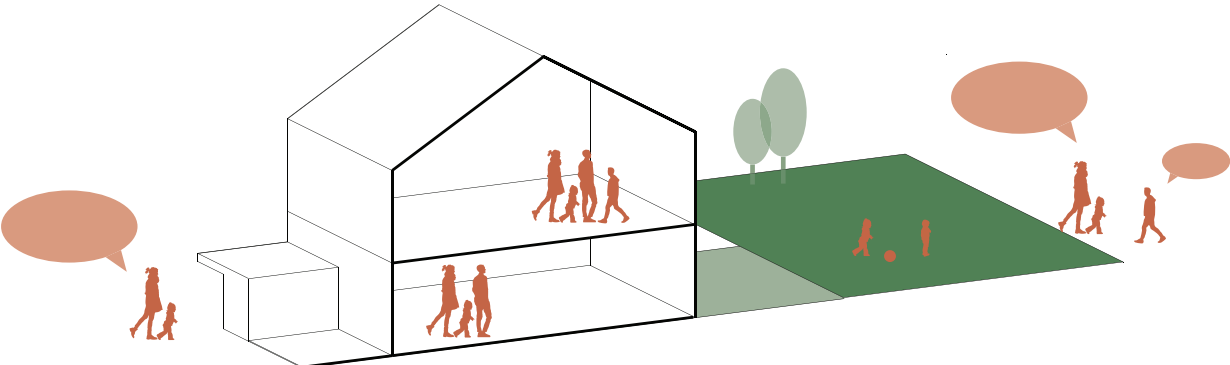


URBAN RESIDENTS

Diversed group of residents



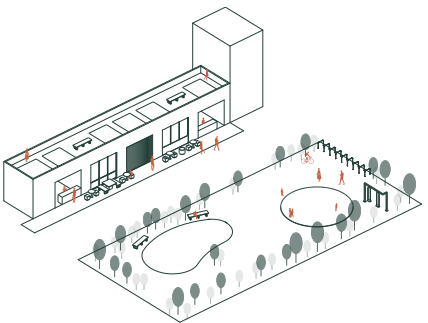
SPATIAL IMPACT



family-friendly neighbourhood with “living in a village” vibes



IDENTIFICATION | Urban Residents

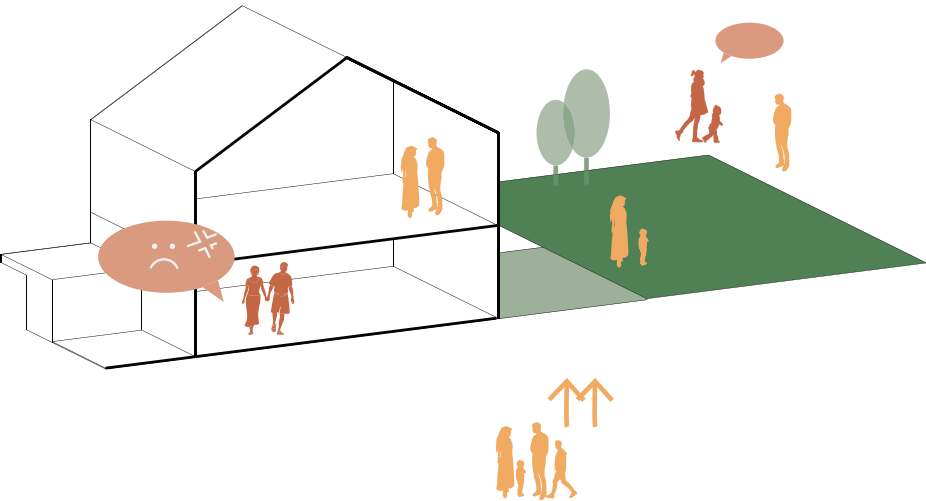


URBAN RESIDENTS

Diversed group of residents



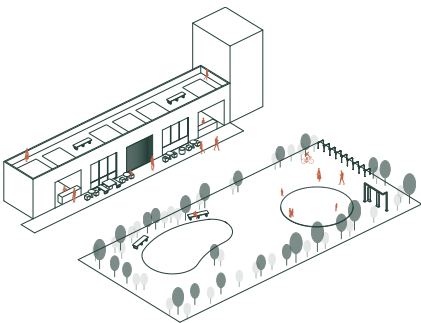
SPATIAL IMPACT



increase of immigrant background residents, which causes overcrowding with the family of newcomers

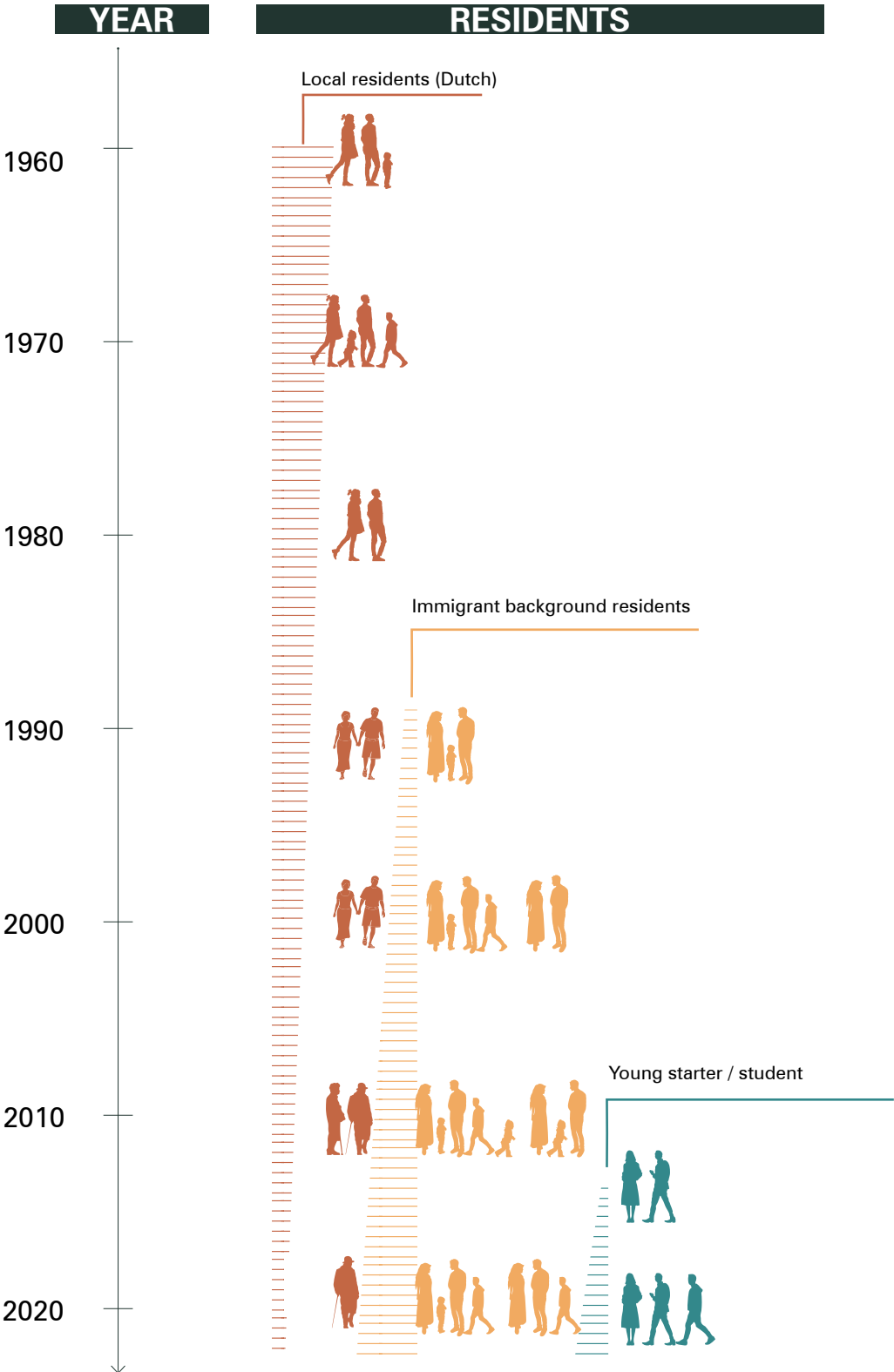


IDENTIFICATION | Urban Residents

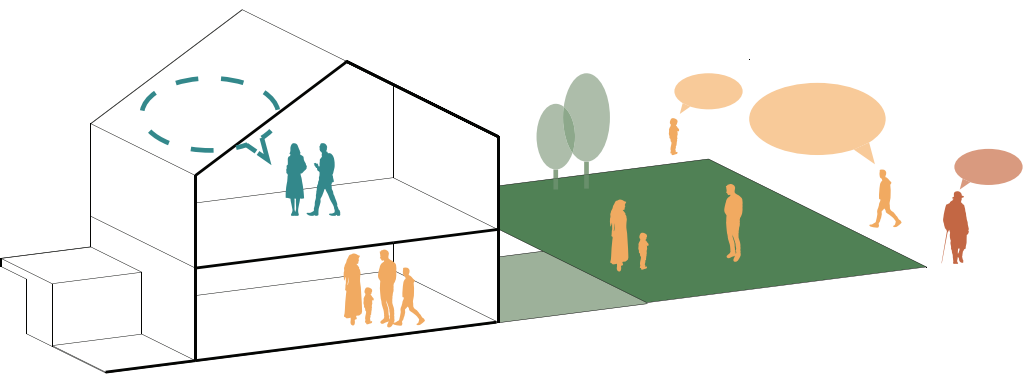


URBAN RESIDENTS

Diversed group of residents



SPATIAL IMPACT



young starters as new tenants to control overcrowding issues, but less interest in social interaction



IDENTIFICATION | Urban Residents



The top section features an illustration of a woman, two children, and a dog walking. To the right is a circular photograph of a row of brick duplex houses. Below this is another circular photograph of a street scene with a playground in the background. To the right of this is a third circular photograph showing a shared courtyard with a red and blue slide. Text blocks are interspersed between these images.

Sofia is a mother of two who lives in the first floor of the duplexhouses

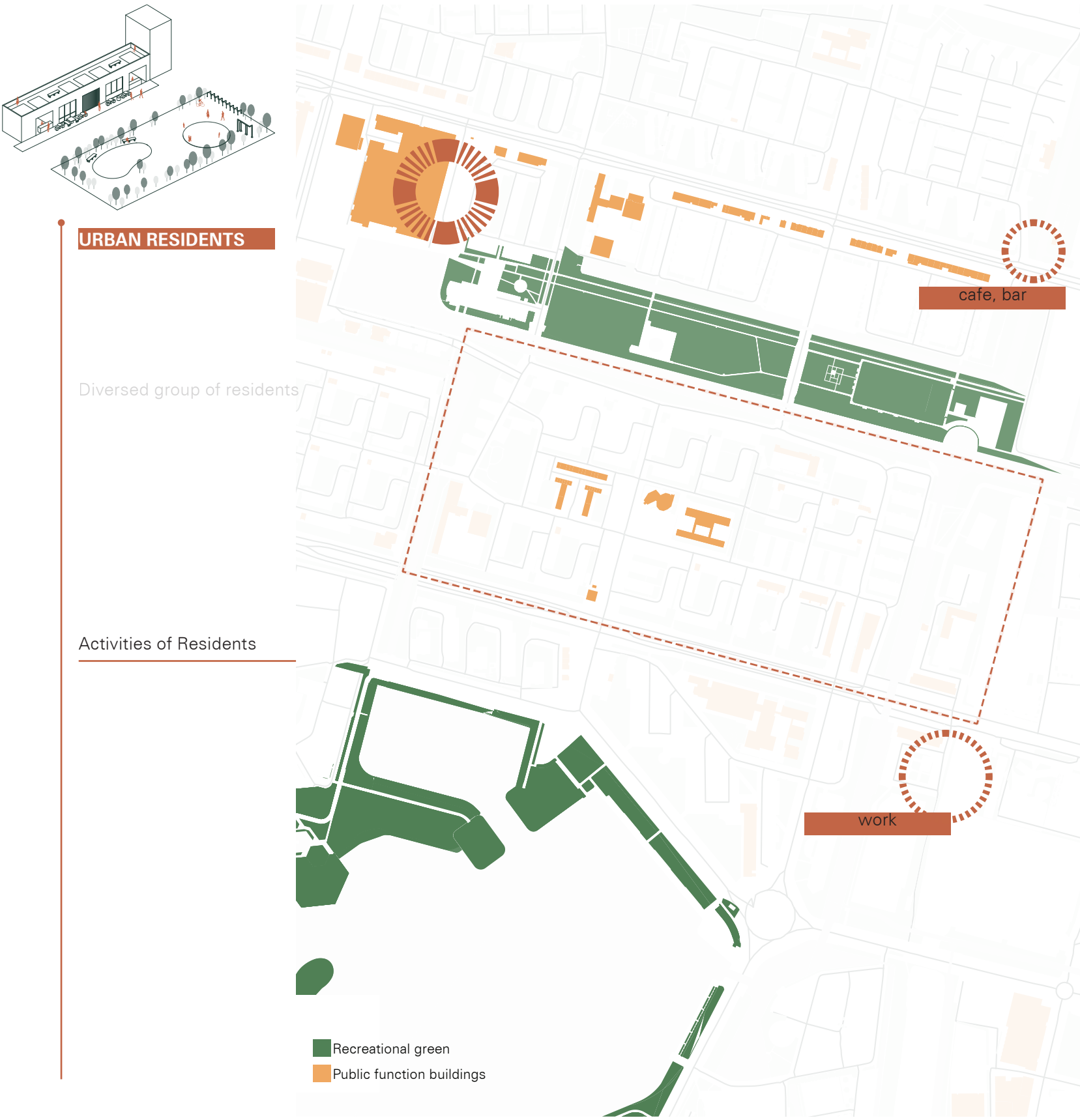
She oftens walk her dog around Coupe-rusbuurt and find most of the courtyards and plaza lack of diversity of functions...

As there are no playground nearby where her children could play, Sofia puts her own on the shared courtyard.

Adapted from Nio et al (2021) and personal observation



IDENTIFICATION | Urban Residents



Peter is a 30 year old man who lives in the first floor of the duplexhouses with his mother



He has lived all his life in Couperusbuurt and value the greenery there highly, though there are plenty of maintenance needed too!

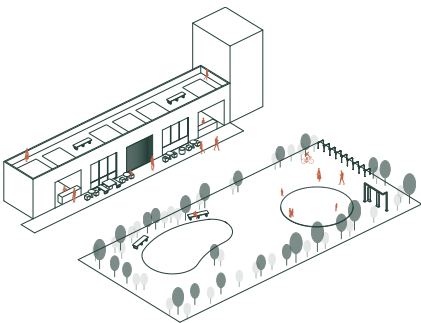


There are some negatives area in Couperusbuurt that he thinks are not that safe...

Adapted from Nio et al (2021) and personal observation



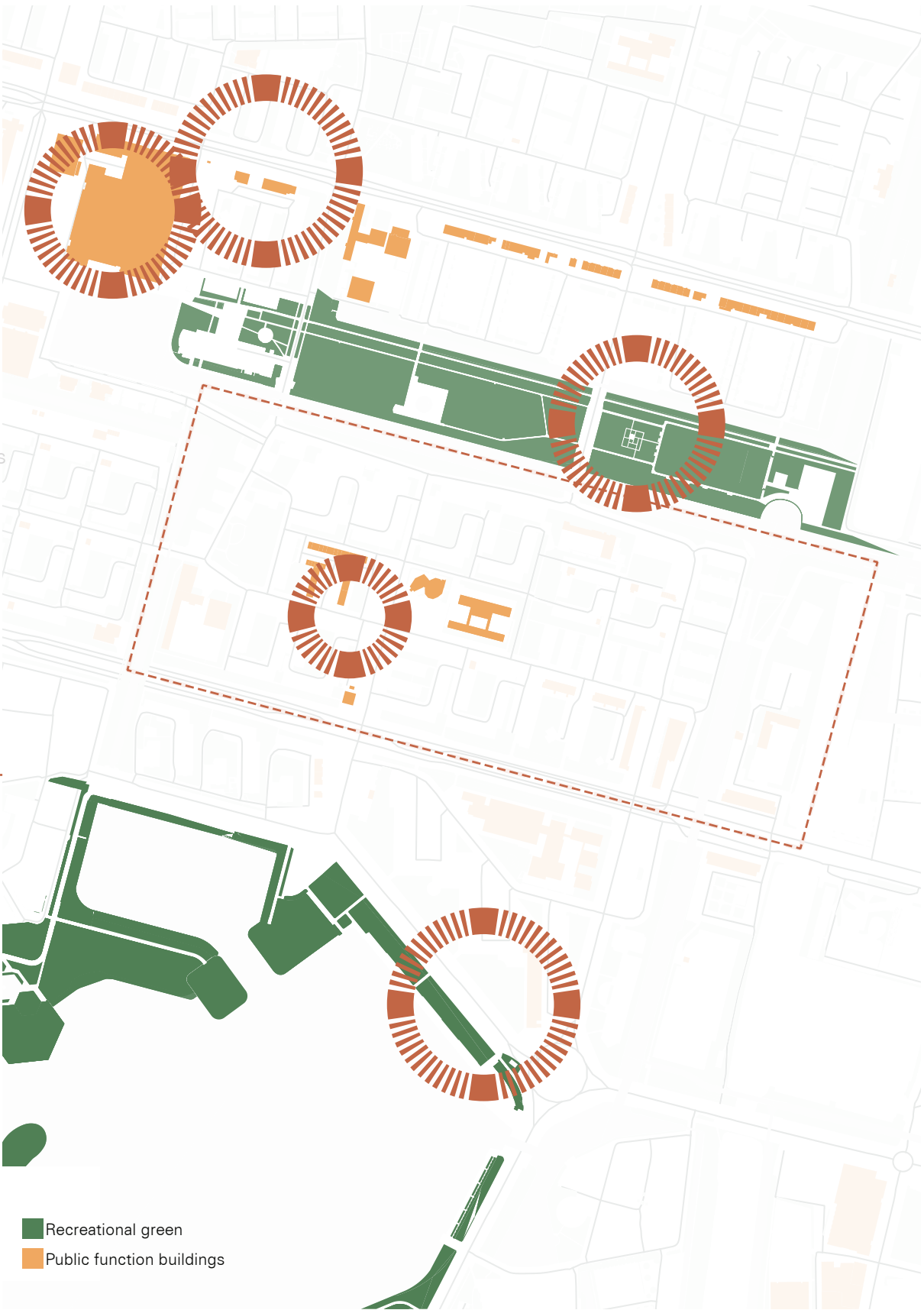
IDENTIFICATION | Urban Residents



URBAN RESIDENTS

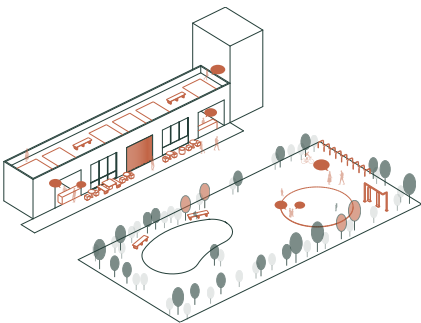
Diversed group of residents

Activities of Residents



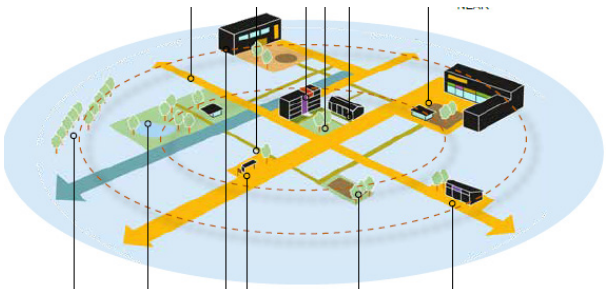
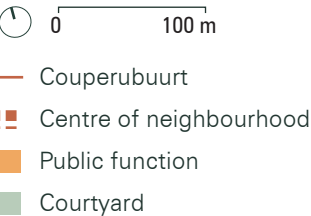
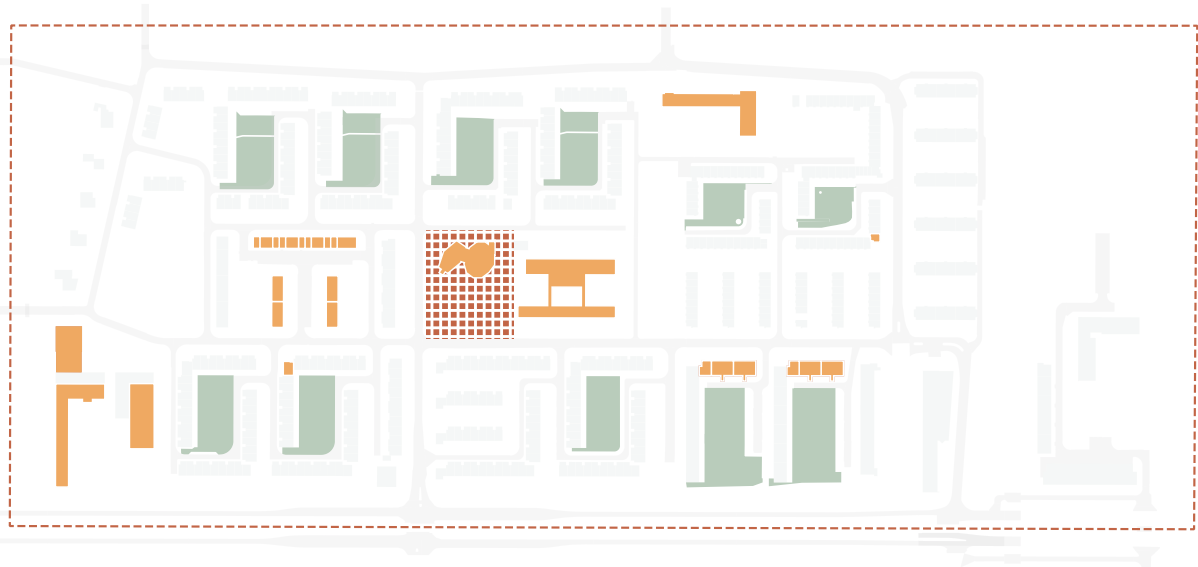
Low active and impromptu social engagement in the neighbourhood due to lack of facilities



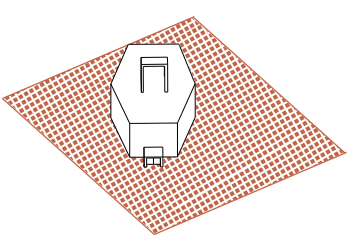


URBAN LIFE

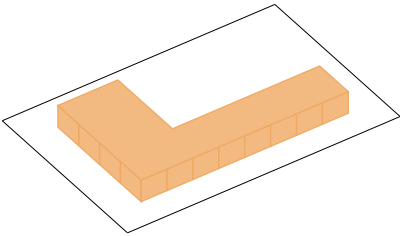
Detected Neighbourhood Bearer in Couperusbuurt



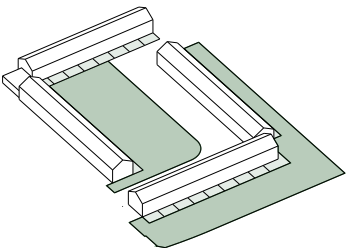
Neighbourhood bearer (Nio, et al., 2020)



Centre of the neighbourhood

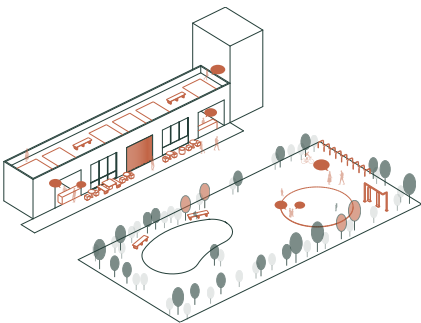


Public function



Courtyard

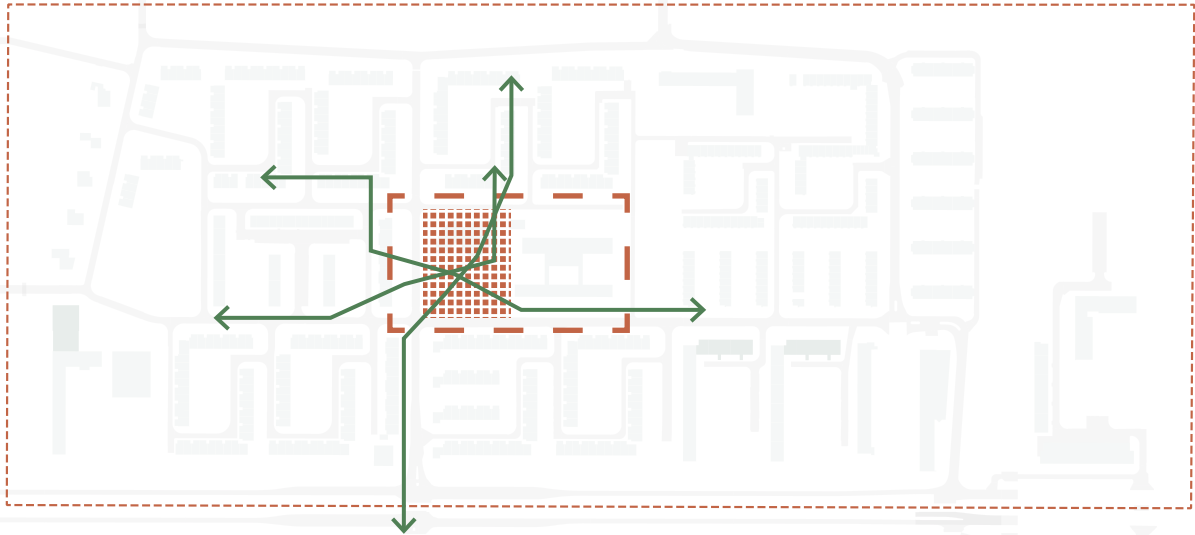




URBAN LIFE

Open & inviting centre

Centre of Couperusbuurt



0 100 m

- Couperubuur
- Centre of neighbourhood

THEN

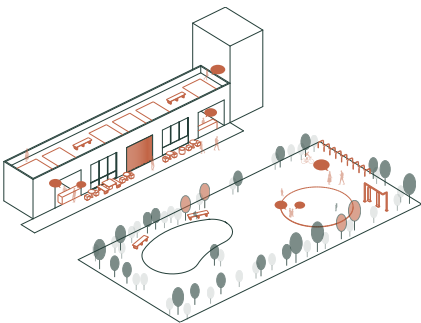


(Stadsarchief Amsterdam)



(Google Earth, 2021)

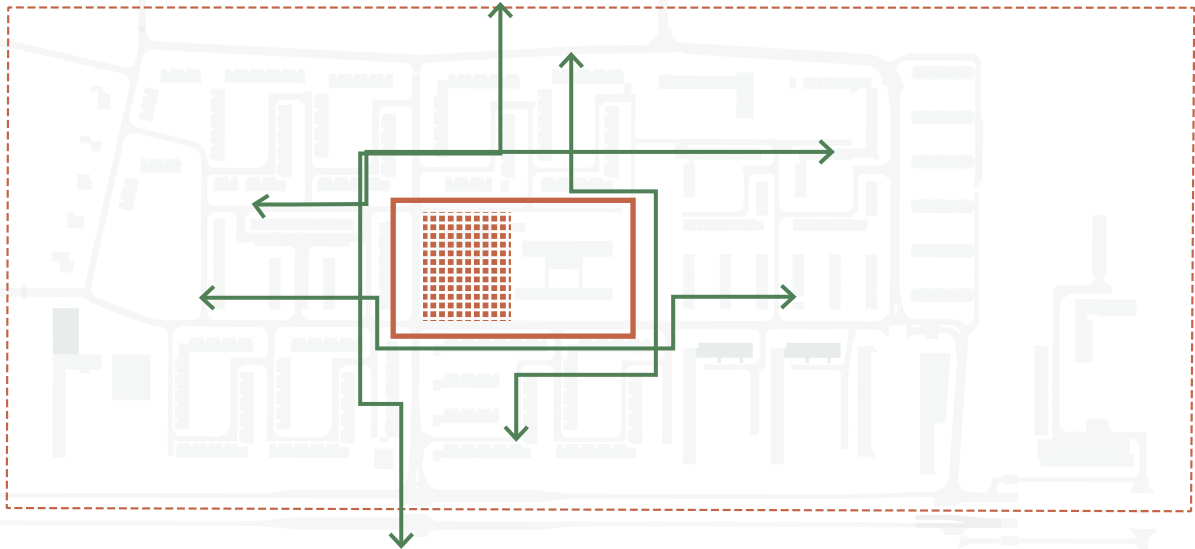




URBAN LIFE

Exclusive & avoided centre

Centre of Couperusbuurt



- 0 100 m
- Couperubuur
- Centre of neighbourhood

THEN



(Stadsarchief Amsterdam)



(Google Earth, 2021)

NOW



(Nio et al., 2021)

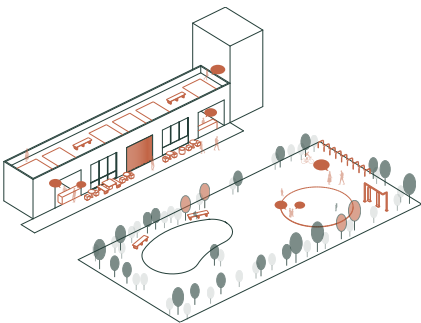


(Moskee El Hijra, 2021)



(Google Earth, 2021)



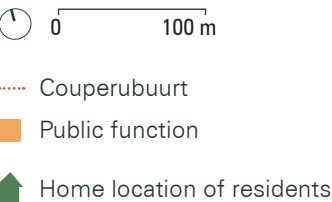
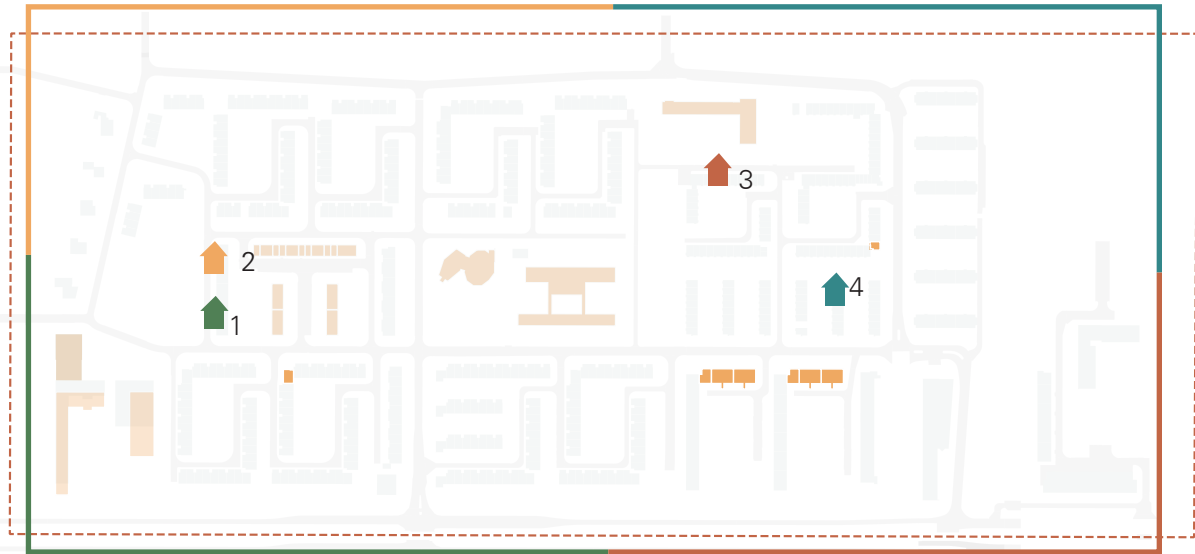


URBAN LIFE

Sense of neighbourhood

Centre of Couperusbuurt

Public Function



THEN



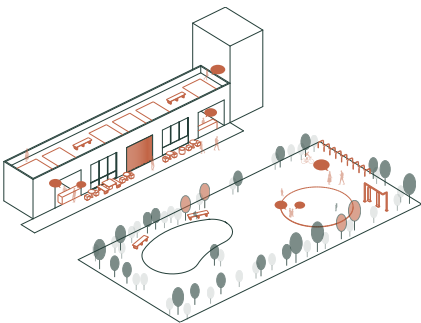
(Stadsarchief Amsterdam)



(Stadsarchief Amsterdam)



IDENTIFICATION | Urban Life

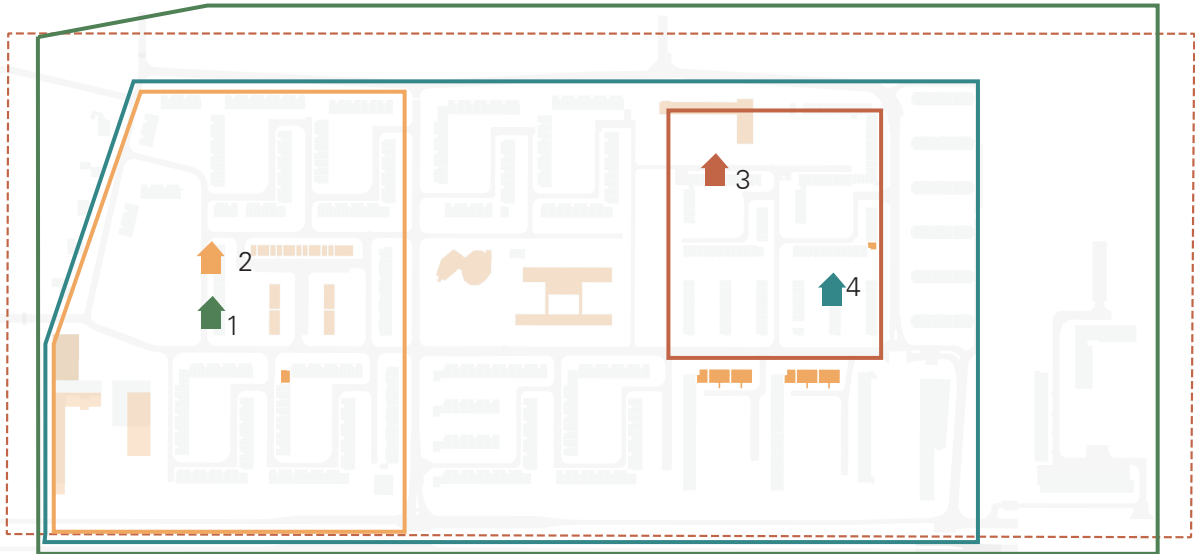


URBAN LIFE

Divided sense of neighbourhood

Centre of Couperusbuurt

Public Function



- 0 100 m
- Couperubuur
- Public function
- Home location of residents

THEN



(Stadsarchief Amsterdam)

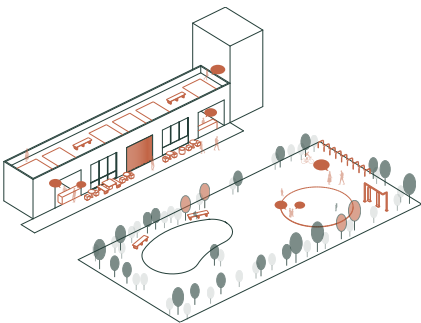


(Stadsarchief Amsterdam)

NOW





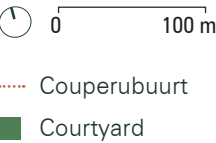
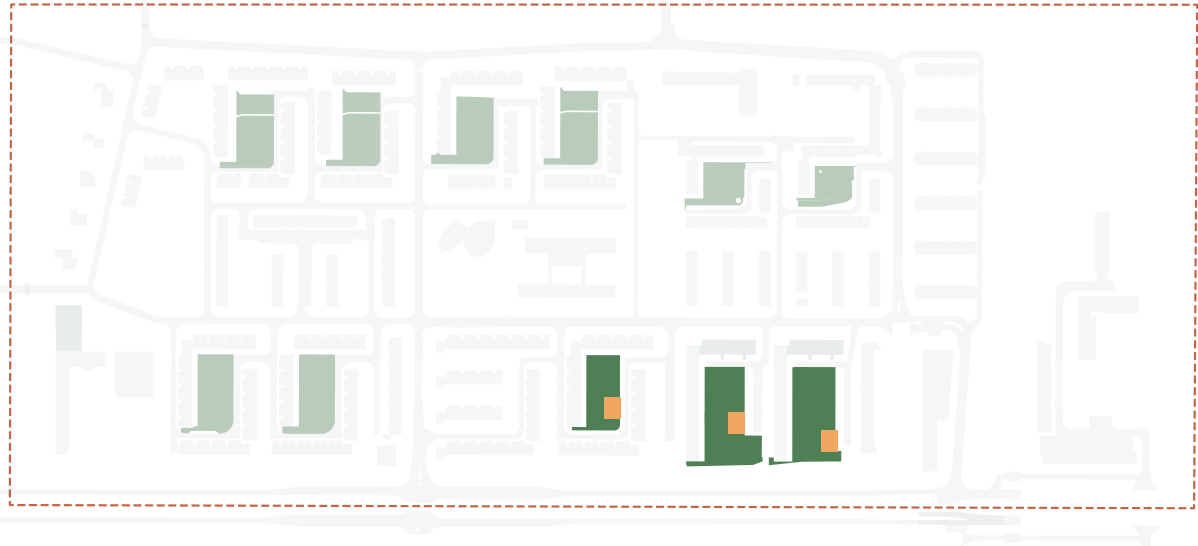


URBAN LIFE

Courtyard with active functions

Centre of Couperusbuurt

Public Function Buildings



Courtyard

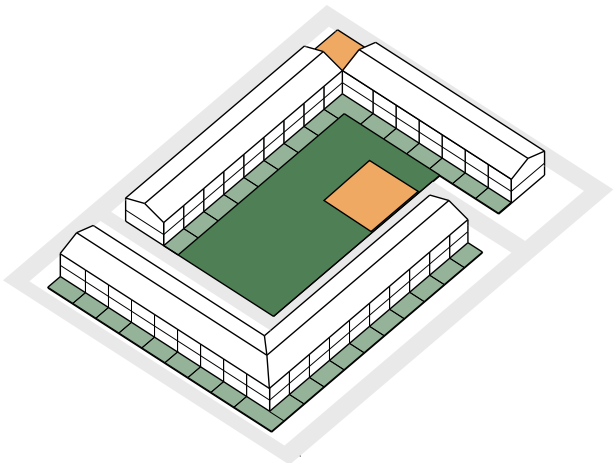
THEN



(Stadsarchief Amsterdam)

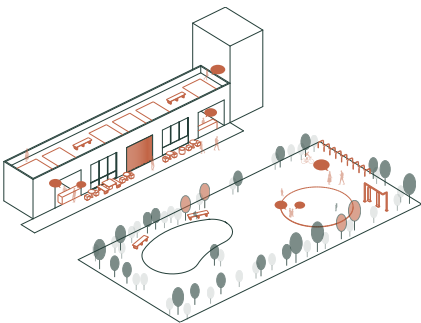


(Stadsarchief Amsterdam)



- public courtyard
- private backyard
- public function



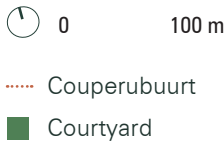
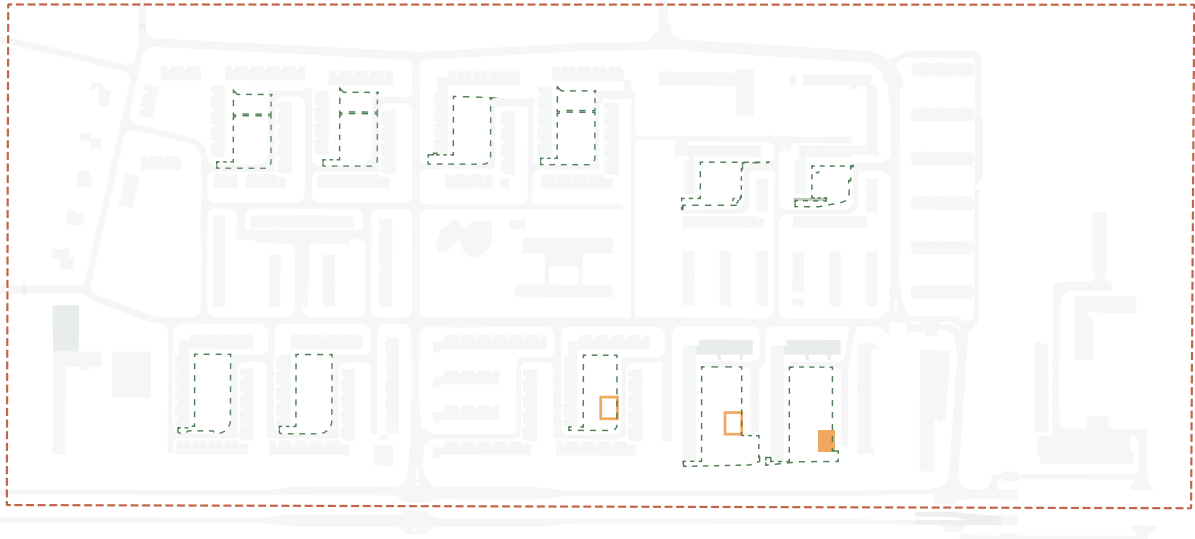


URBAN LIFE

Courtyard with passive functions

Centre of Couperusbuurt

Public Function Buildings



Courtyard

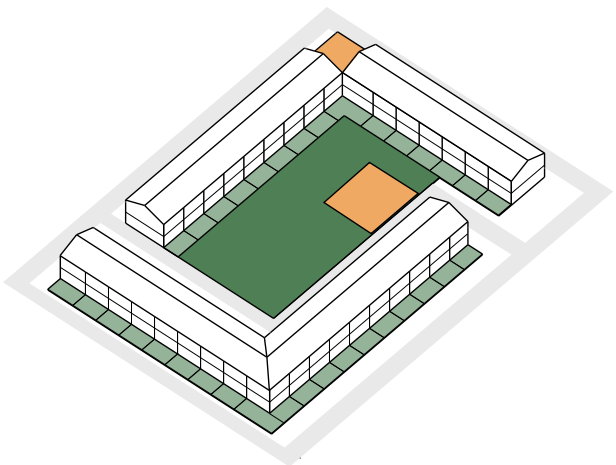
THEN



(Stadsarchief Amsterdam)



(Stadsarchief Amsterdam)

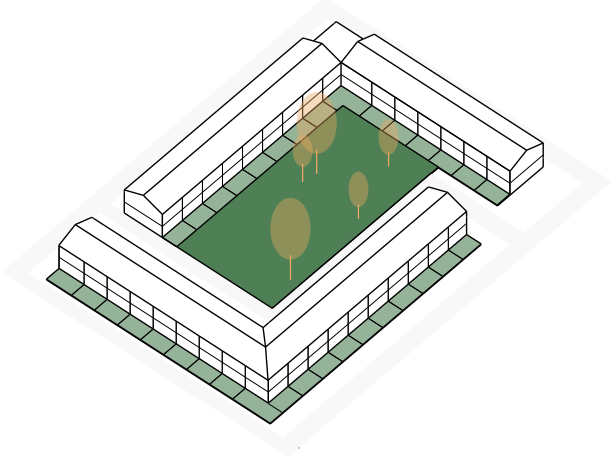


- public courtyard
- private backyard
- public function

NOW

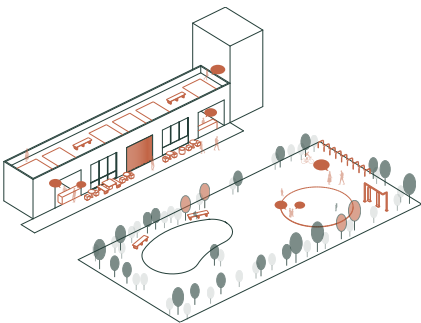


(Google Earth)



- public courtyard
- private backyard





URBAN LIFE

Centre of Couperusbuurt

Public Function Buildings

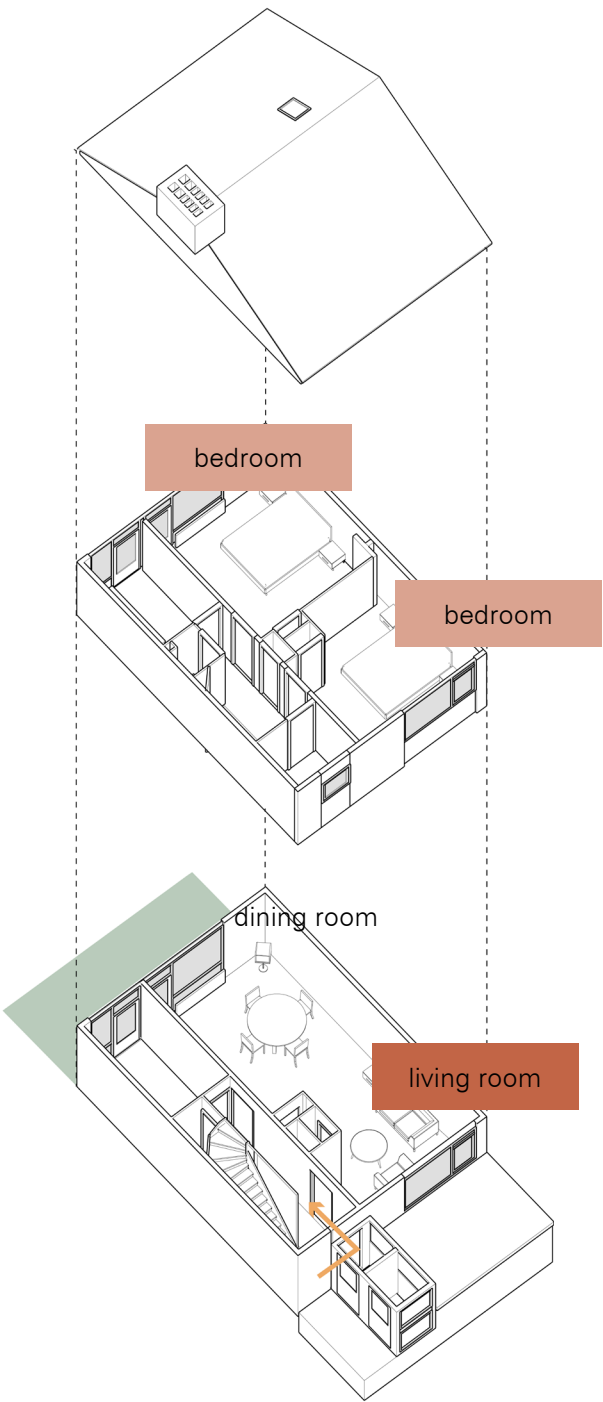
Courtyard

INITIAL PLAN

Tenant



one famiy



bedroom


bedroom

dining room

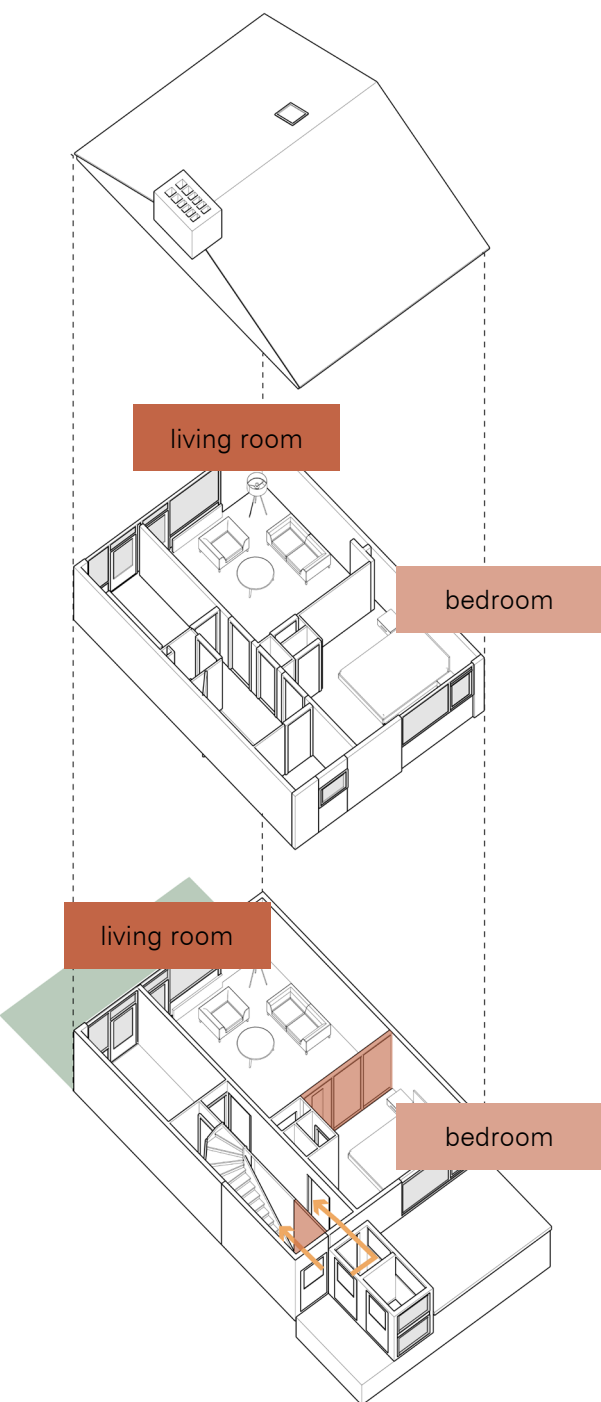
living room

CURRENT CONDITION

Tenant



two household for each floors



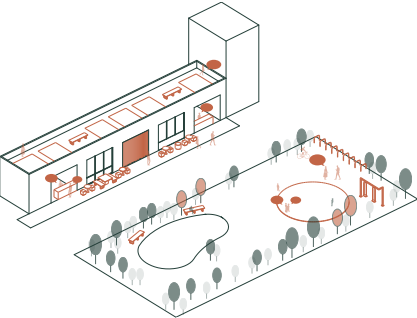
living room

bedroom

living room

bedroom






URBAN LIFE

Courtyard with passive functions

Centre of Couperusbuurt

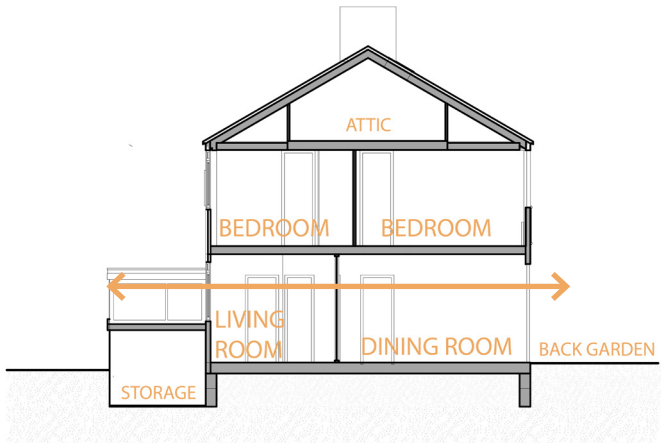
Public Function Buildings



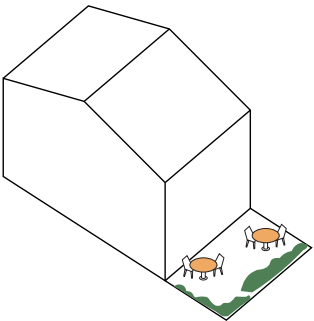
- 0 100 m
- Couperubuur
- Passive courtyard

Courtyard

THEN

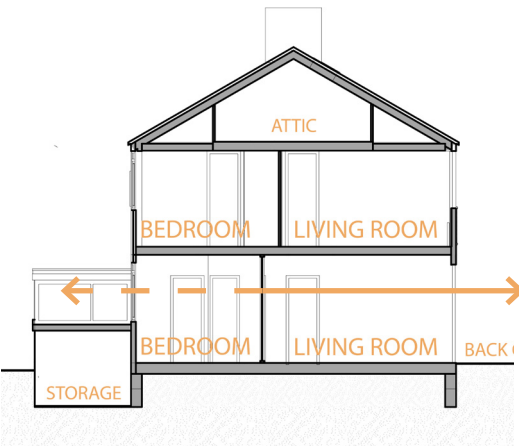


active ground floor

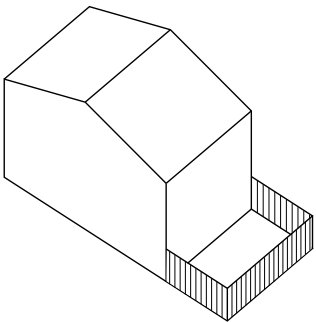


open backyard

NOW

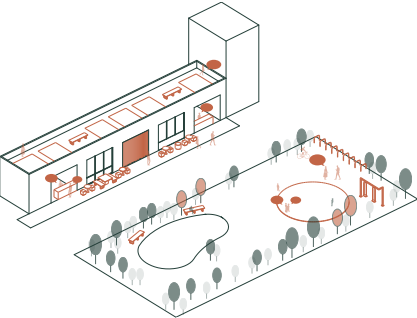


passive ground floor



enclosed backyard



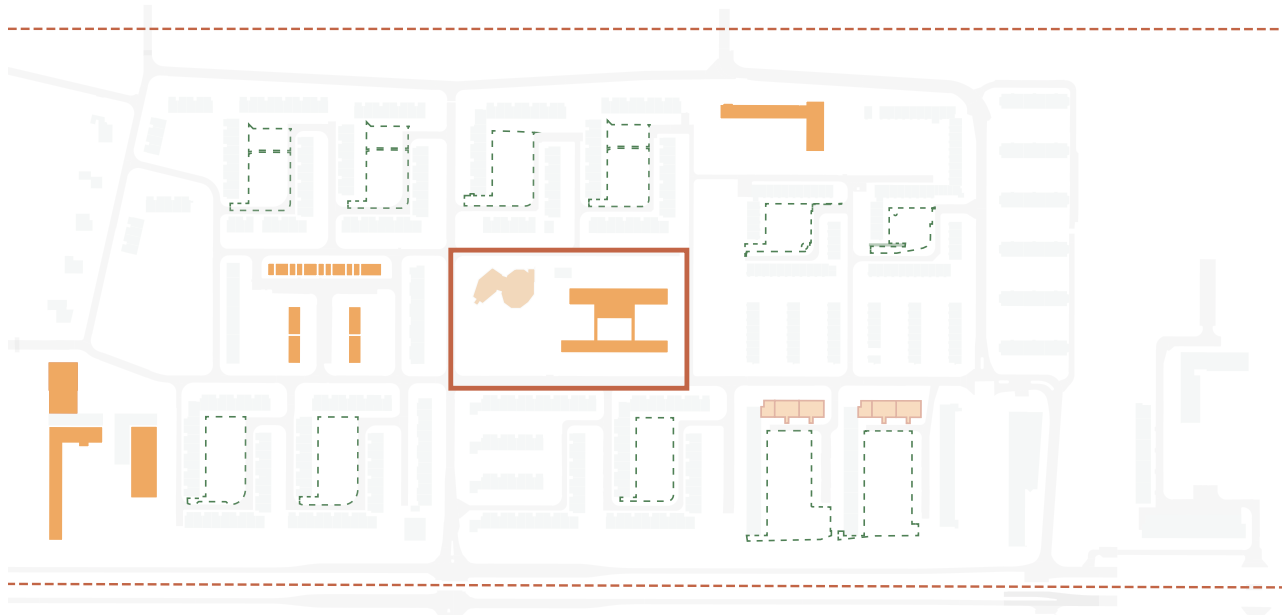
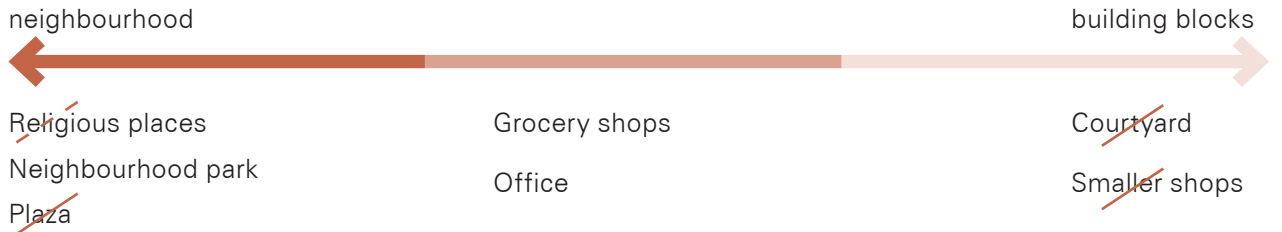
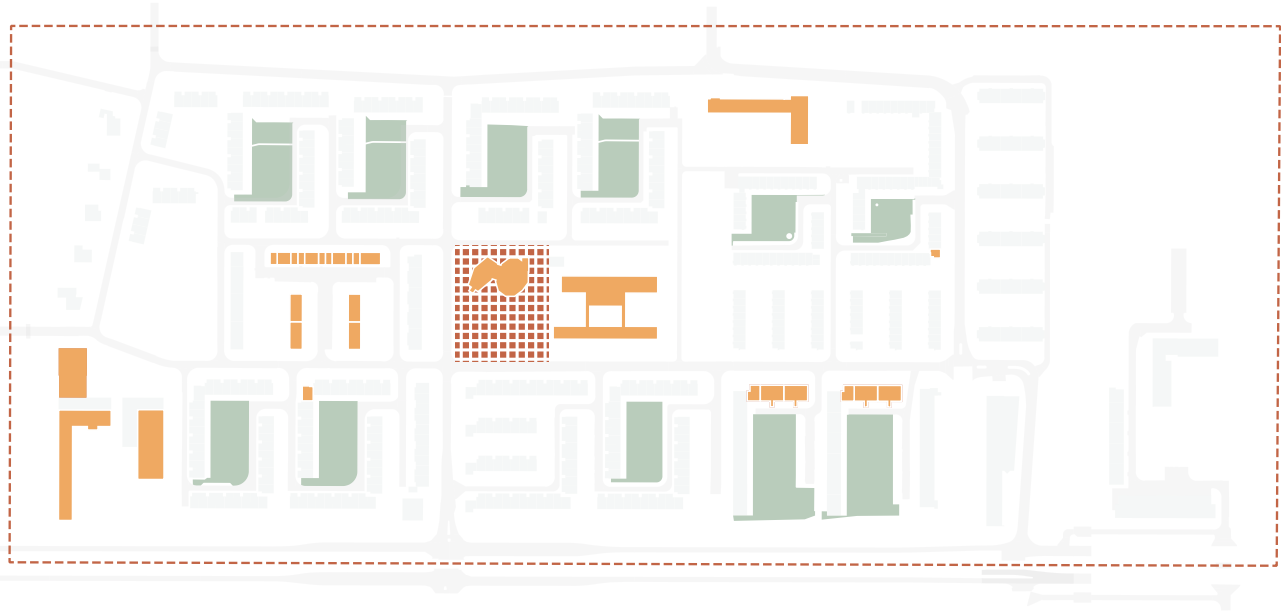
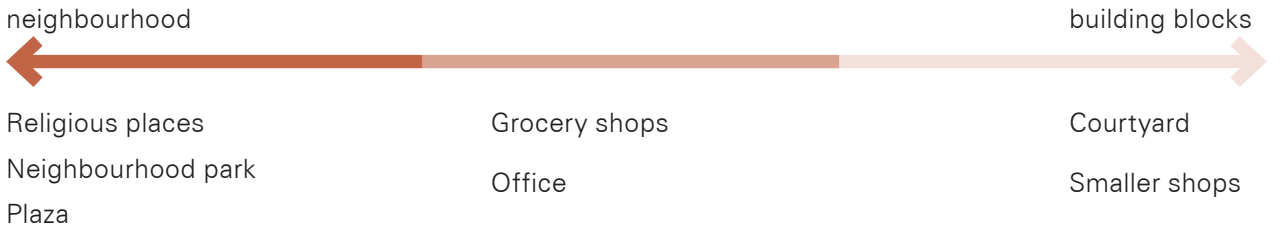


Decreasing neighbourhood bearer

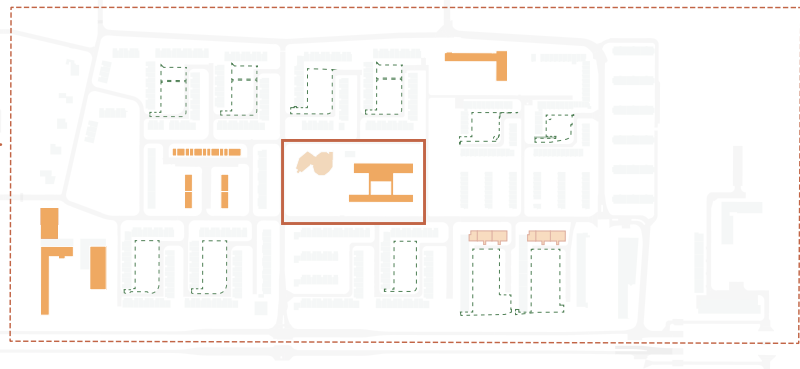
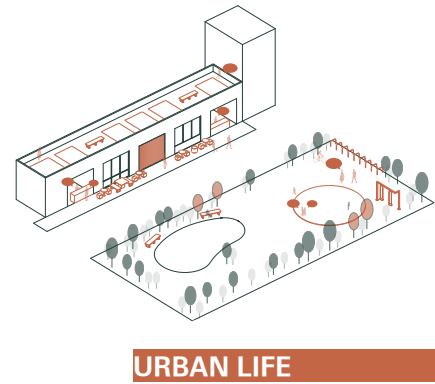
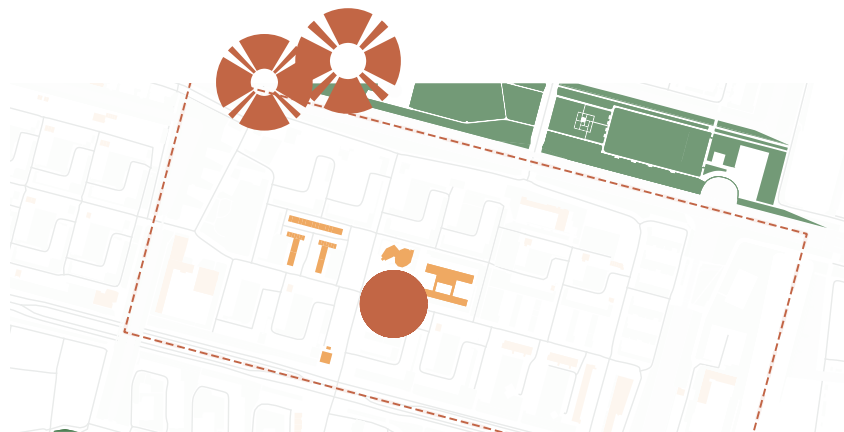
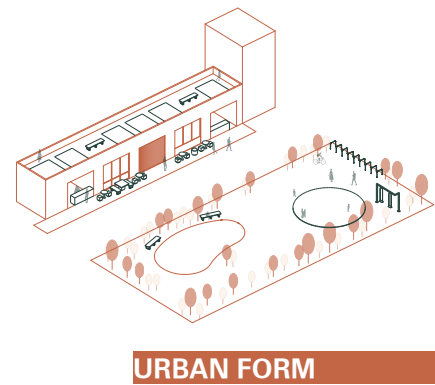
THEN

NOW

URBAN LIFE



IDENTIFICATION | Conclusion



establish

demand

urgency

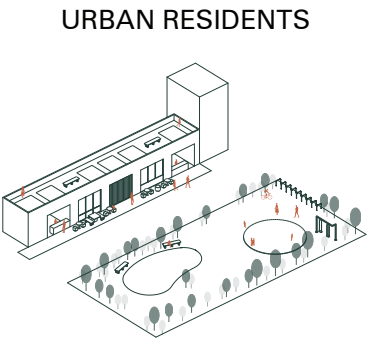
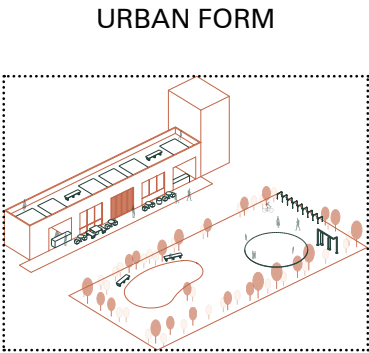




1

INVESTIGATION

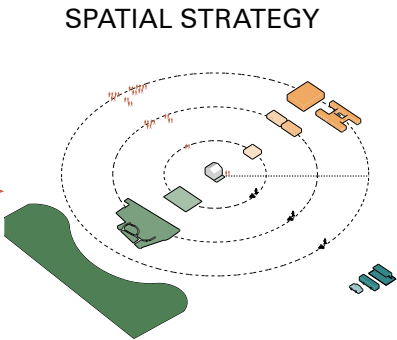
of heritage value



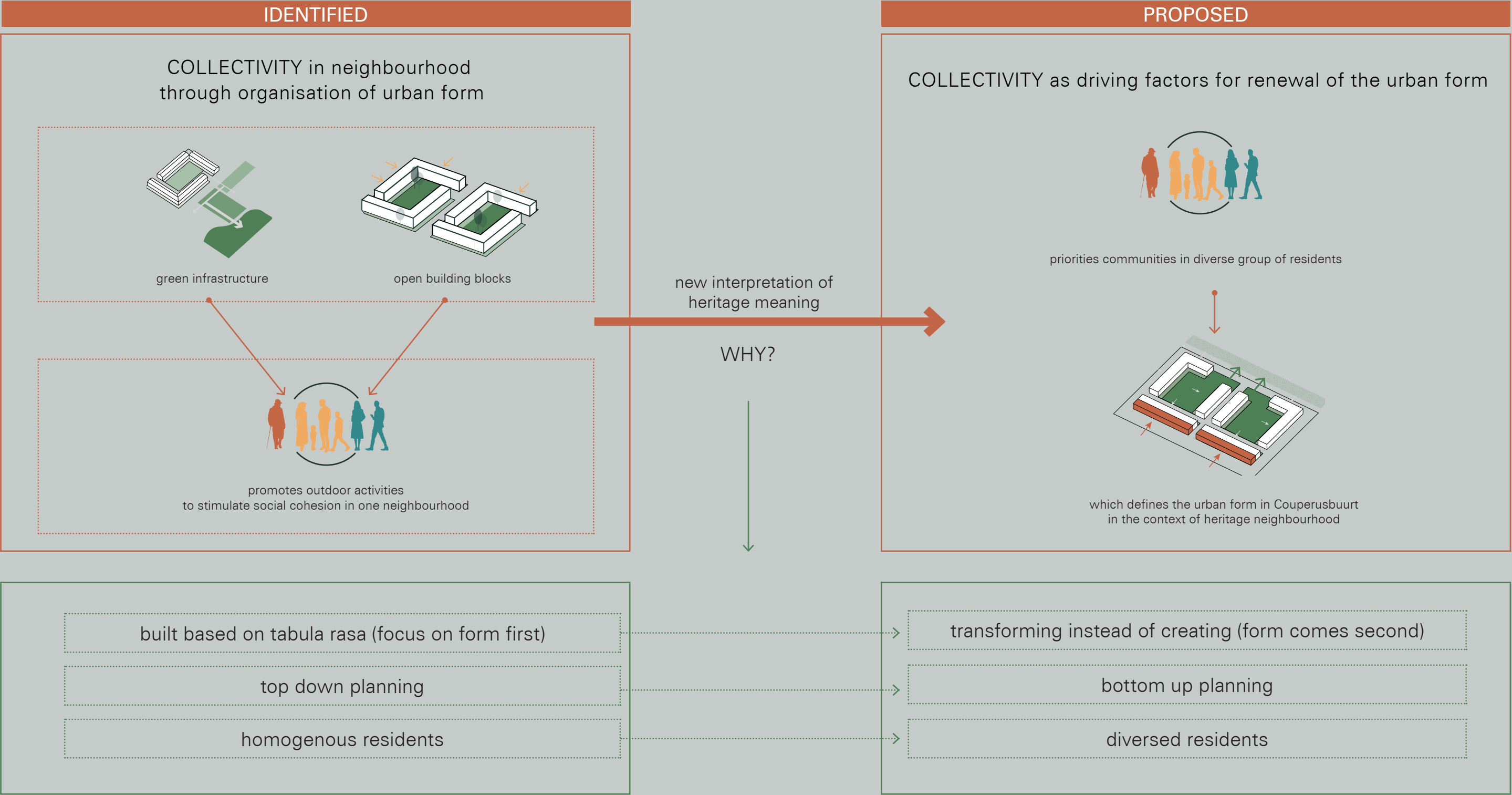
2

INTEGRATION

with planning strategy



PARADIGM SHIFT | ADAPTATION OF HERITAGE MEANING



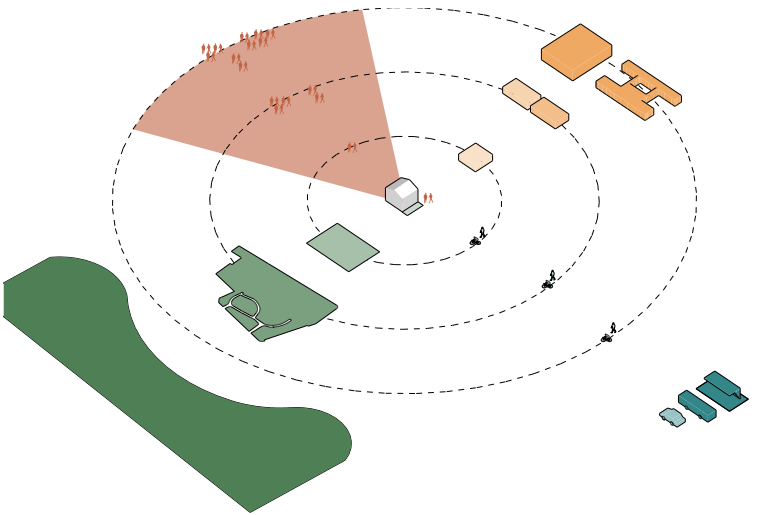




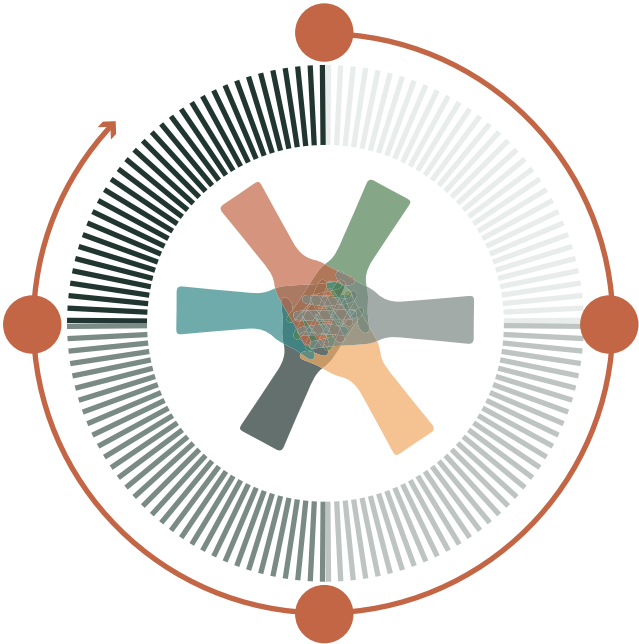
spatially

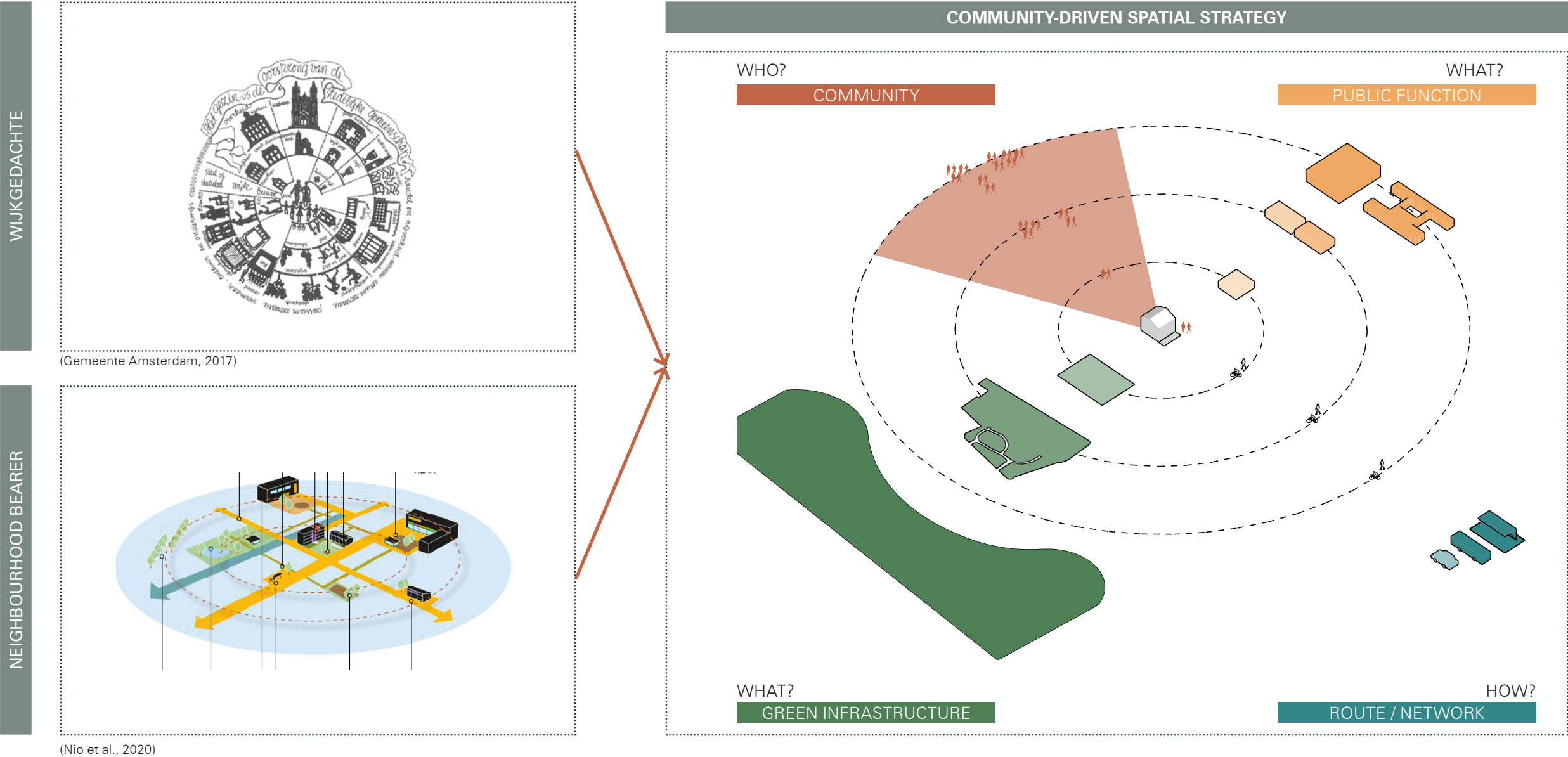
socially

COMMUNITY-DRIVEN SPATIAL STRATEGY



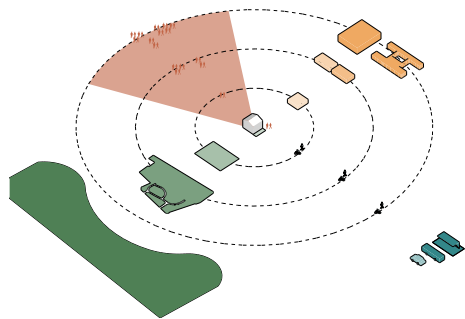
PARTICIPATORY PLANNING







STRATEGY | Community-driven spatial strategy



GREEN INFRASTRUCTURE

Adding sustainable qualities to the existing greenery

Types of greenery



0 100 m

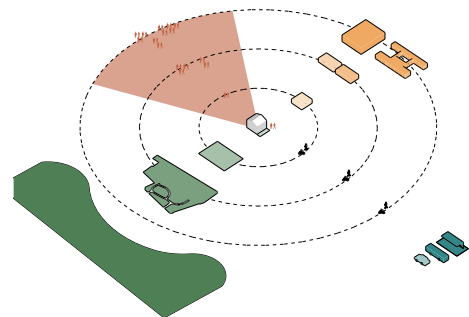
- Neighbourhood park
- Courtyard
- Other greenery



Neighbourhood park



Courtyard



GREEN INFRASTRUCTURE

Adding sustainable qualities to the existing greenery

Qualities

Present traits:



Viewing greenery



Outdoor seating places

Opportunities:



Bioswales



Urban agriculture

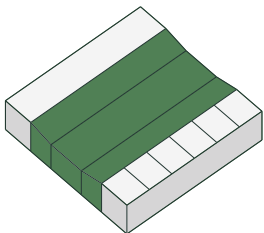
Bioswales / wadi



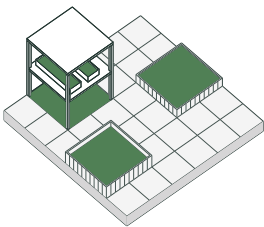
Urban agriculture



Strategical Toolbox



bioswales / wadi



urban agriculture

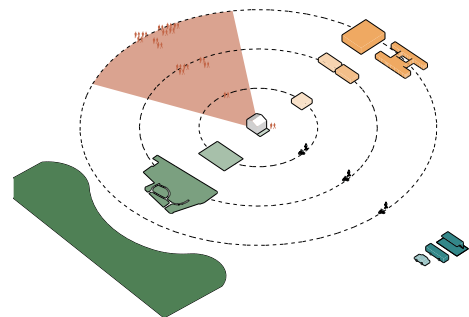


- Infiltration
- Biodiversity
- Cooling

(Potz & Bleuze, 2012)



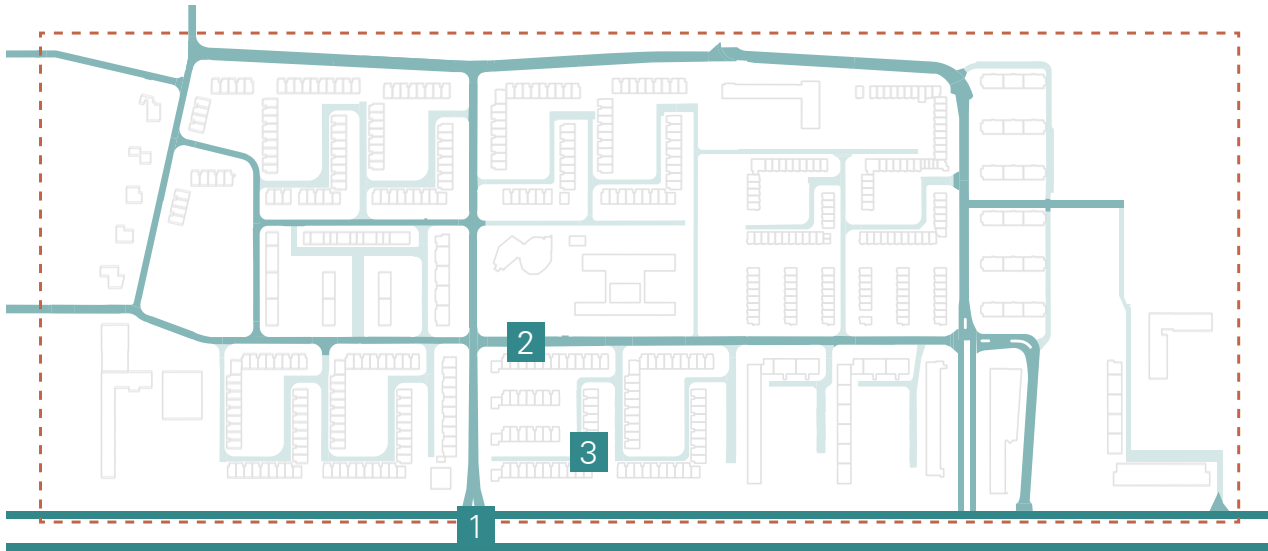
INTEGRATION | Community-driven spatial strategy



ROUTE / NETWORK

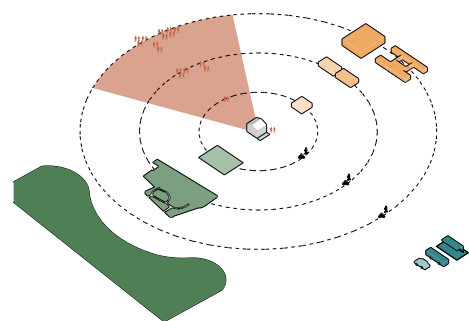
Activate functions along the street

Categories of streets



- 0 100 m
- Regional street
  - Neighbourhood street
  - Residential street






ROUTE / NETWORK

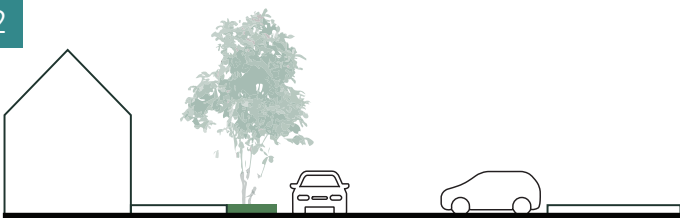
Activate functions along the street

Present traits:

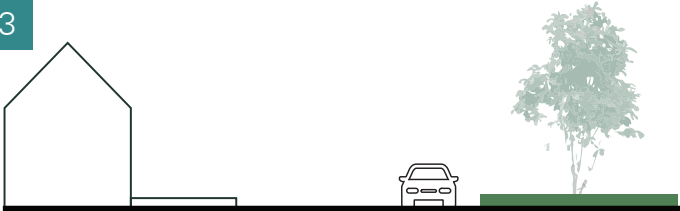
1




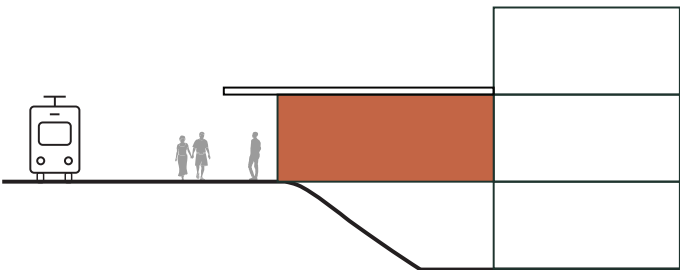
2



3



Opportunities



Present traits:



visual greenery



car parking

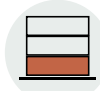


wide pedestrians

Opportunities



visual greenery

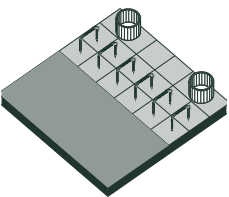


active plinth create lively streets

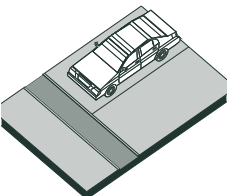


street as place to stay

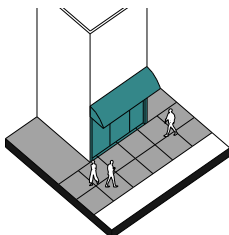
Strategical Toolbox



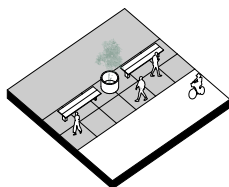
collective bicycle parking



collective car parking



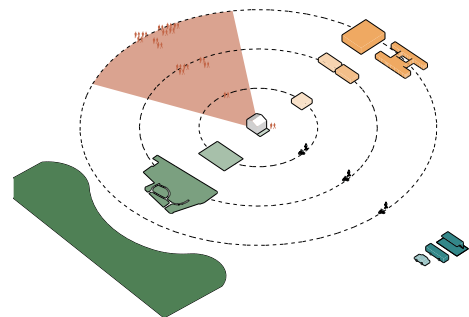
active plinth



as place to meet



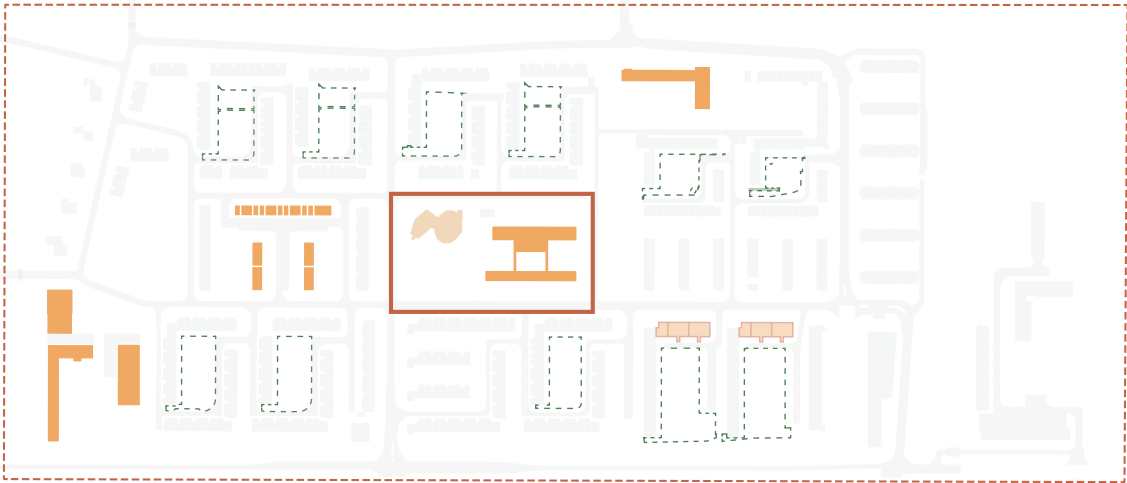
INTEGRATION | Community-driven spatial strategy



PUBLIC FUNCTION

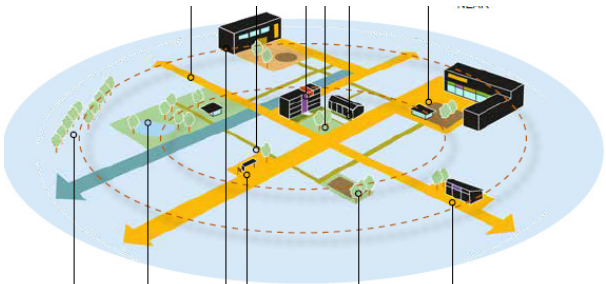
Improve the quality of neighbourhood bearer

Improved existing neighbourhood bearer

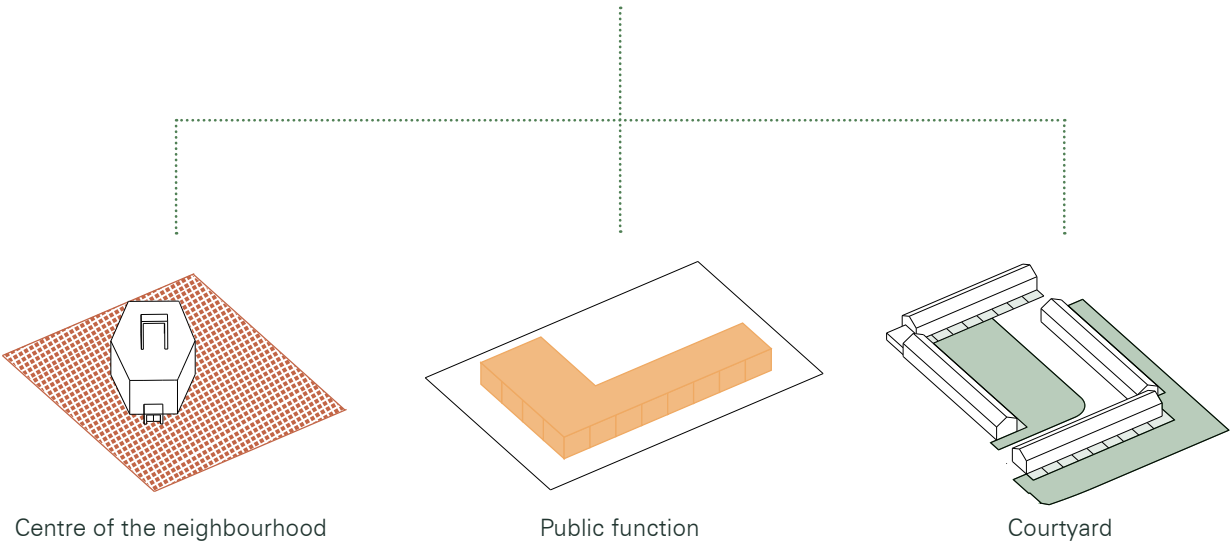


0 100 m

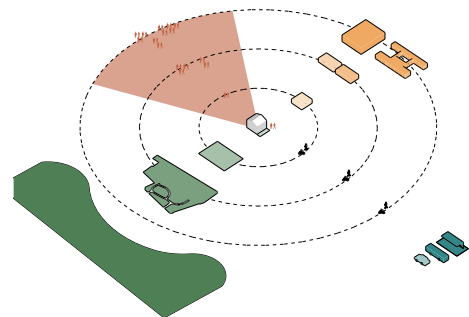
- Passive courtyard
- Uninviting public functions
- Avoided centre



Neighbourhood bearer (Nio, et al., 2020)

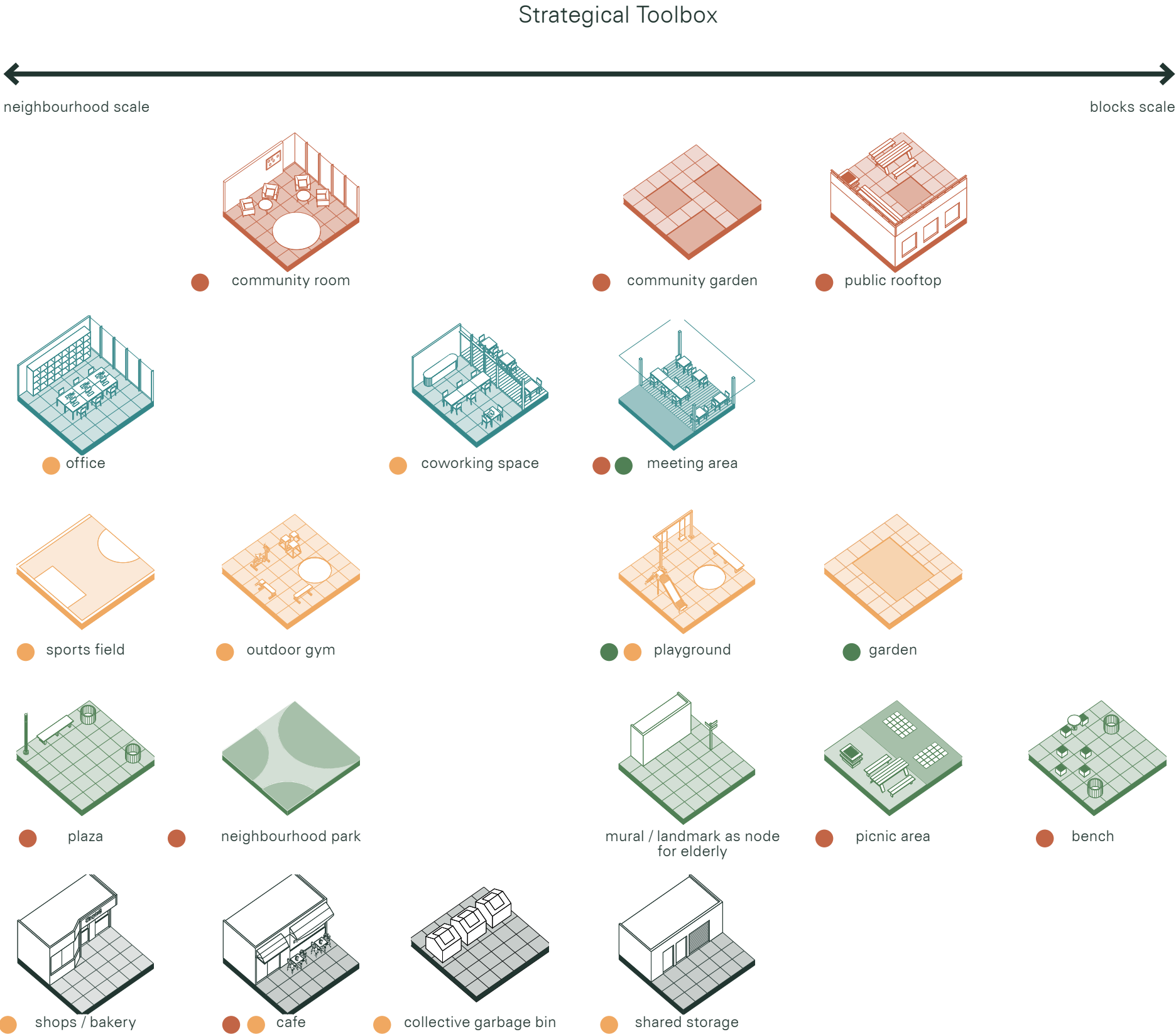
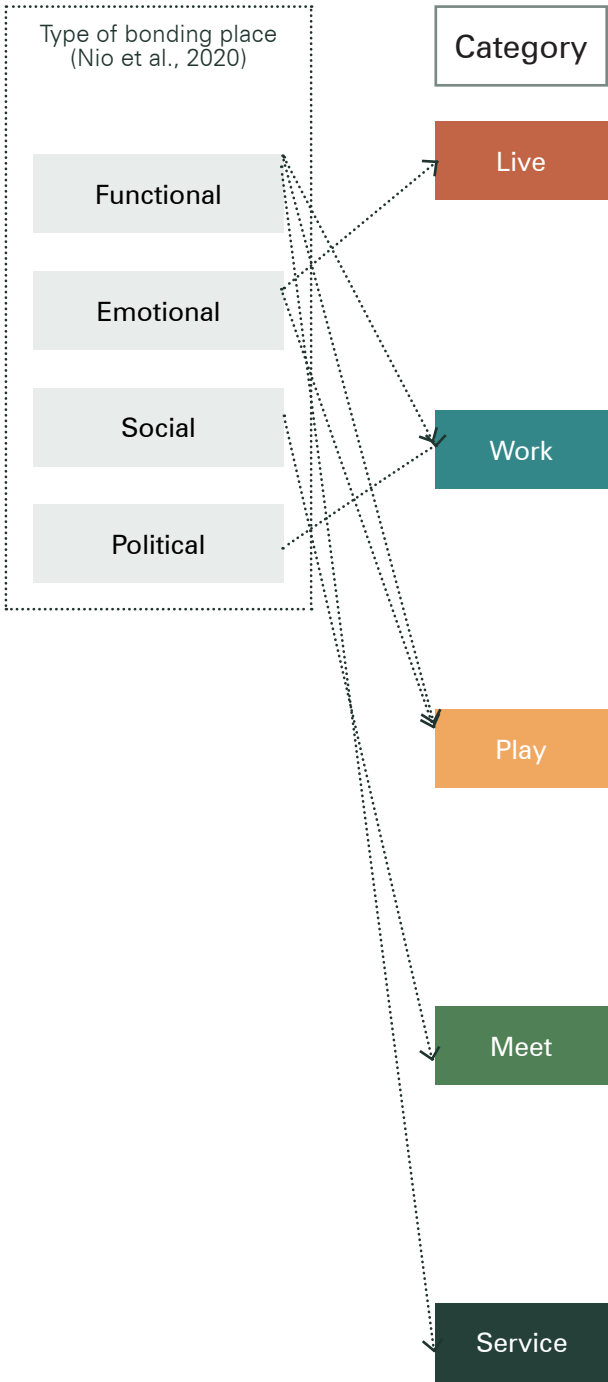


INTEGRATION | Community-driven spatial strategy

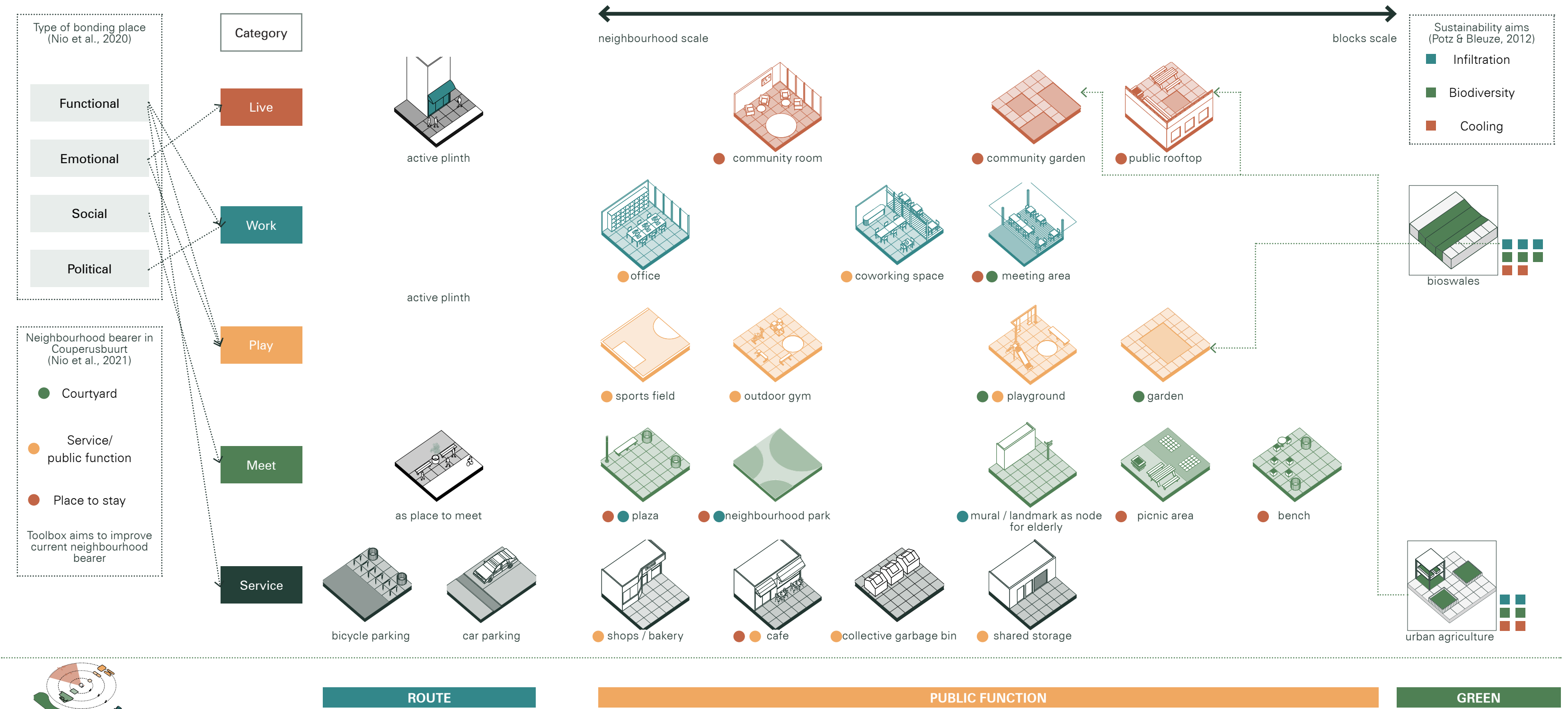


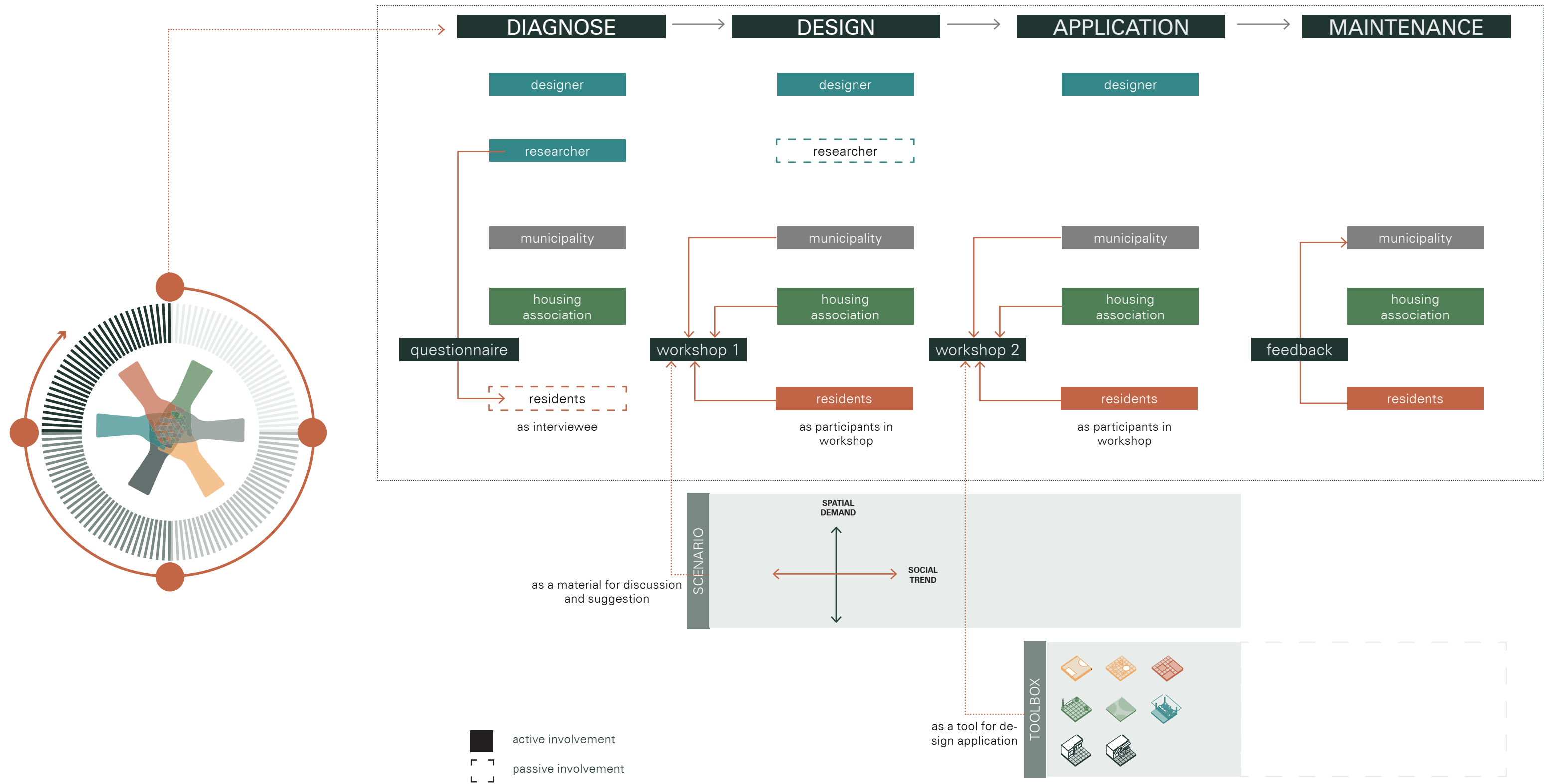
PUBLIC FUNCTION

Improve the quality of neighbourhood bearer







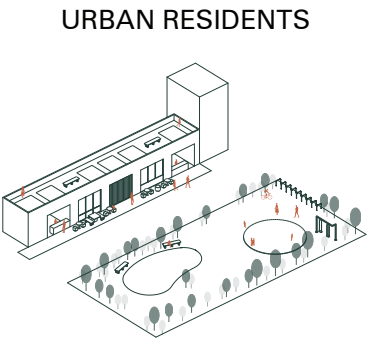
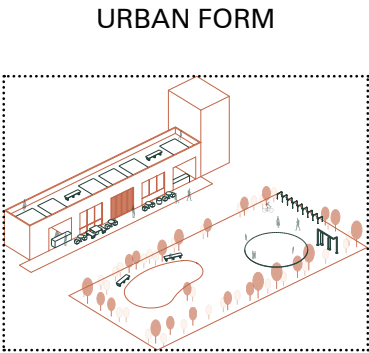




1

INVESTIGATION

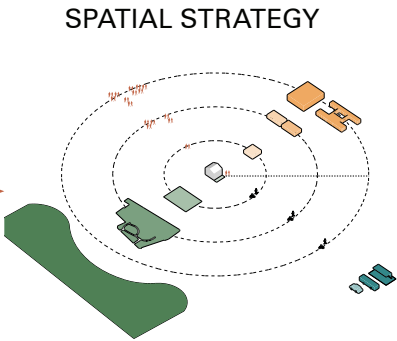
of heritage value



2

INTEGRATION

with planning strategy

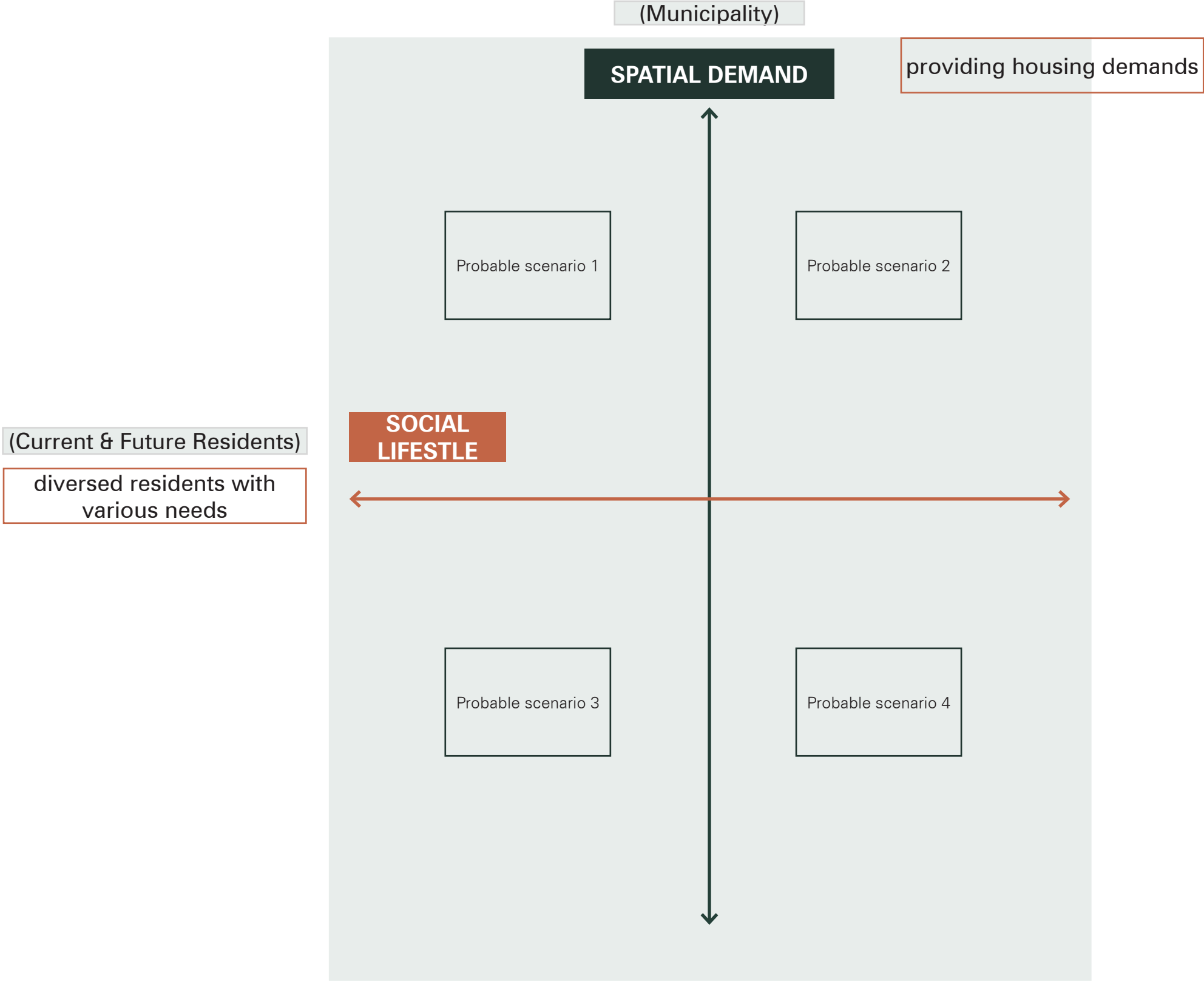


3

ELABORATION

of design explorations

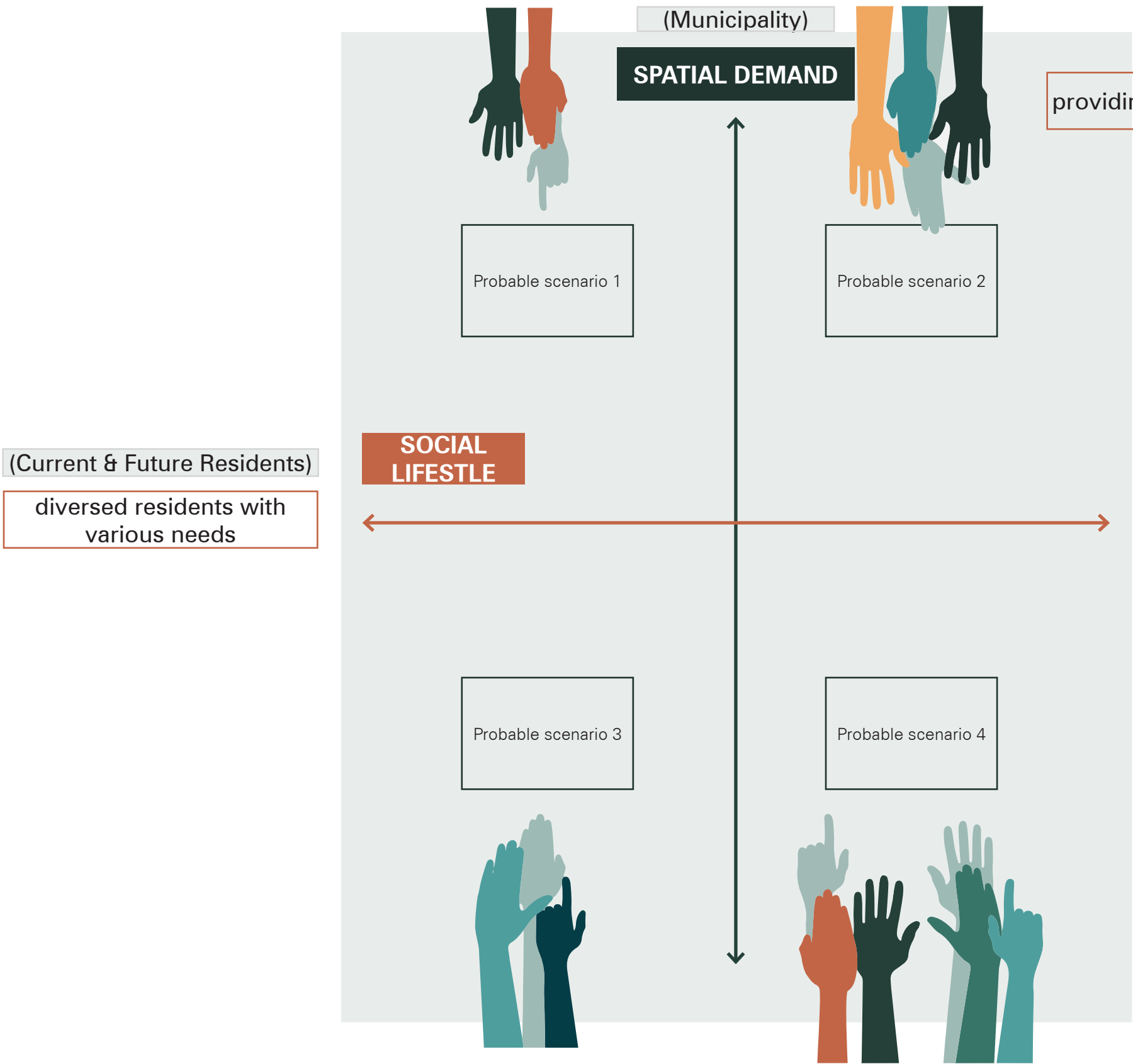




Benefit of design explorations through scenarios:

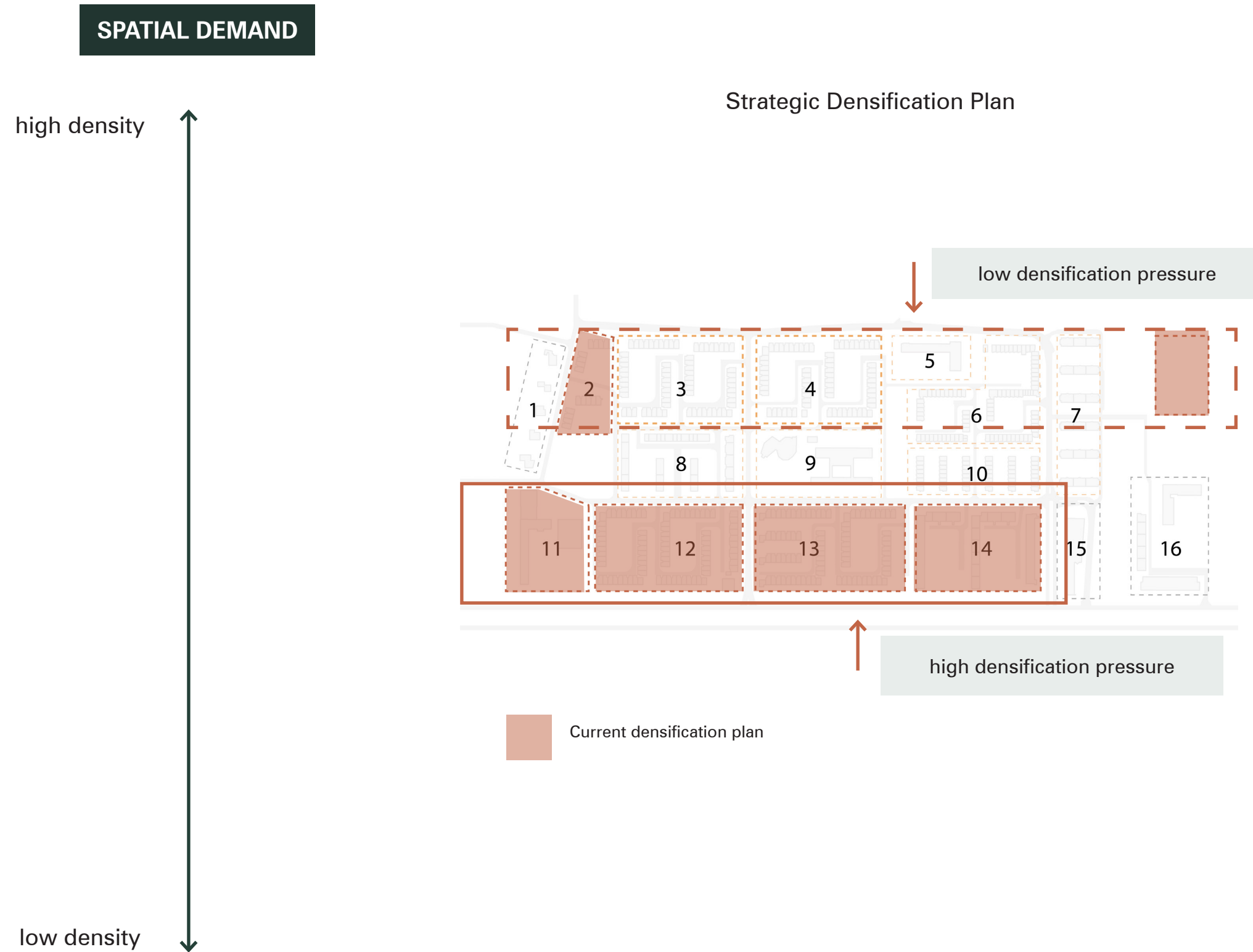
- 1 To **visualise extreme design variations** regarding the changing trends.



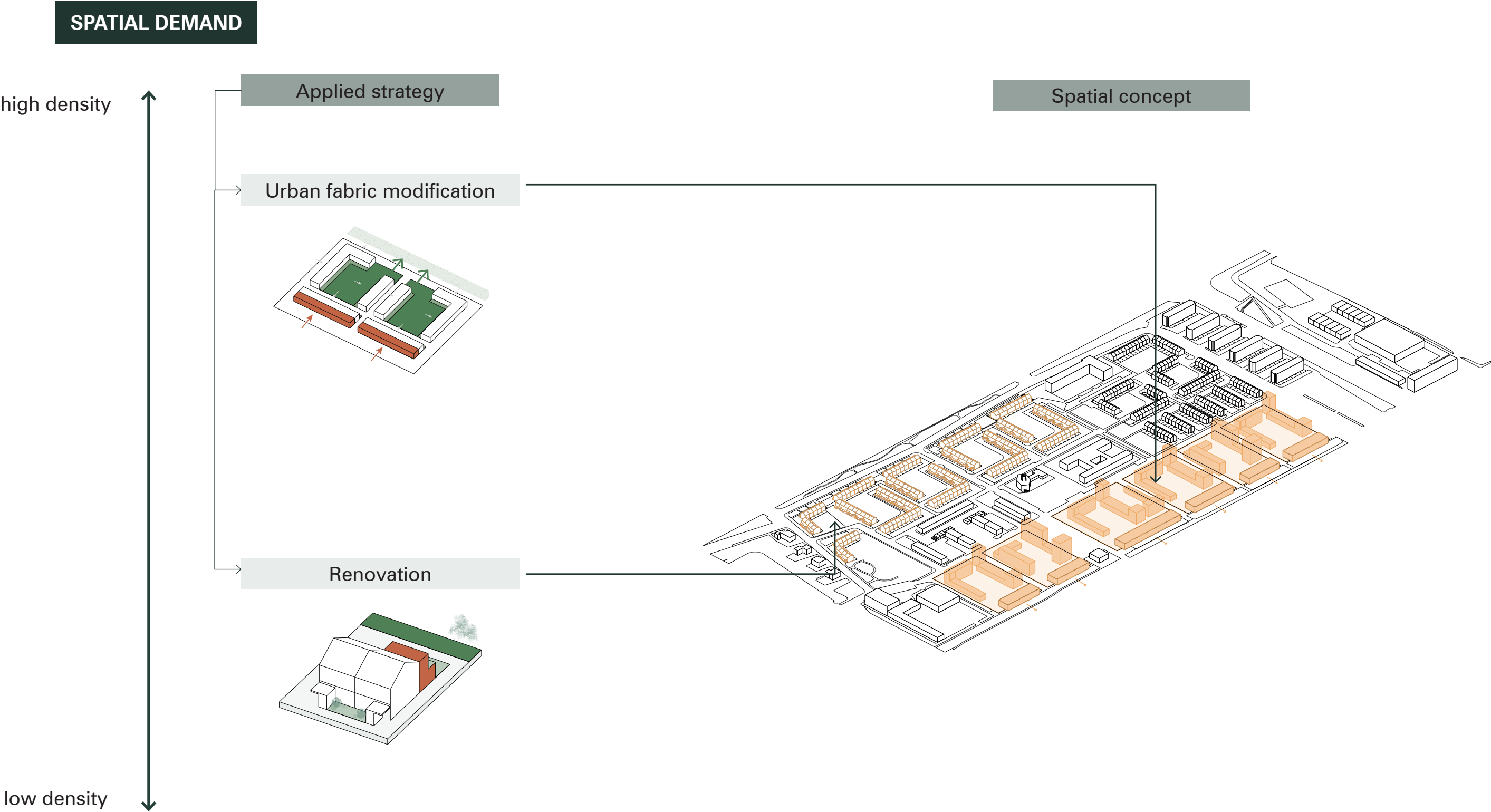


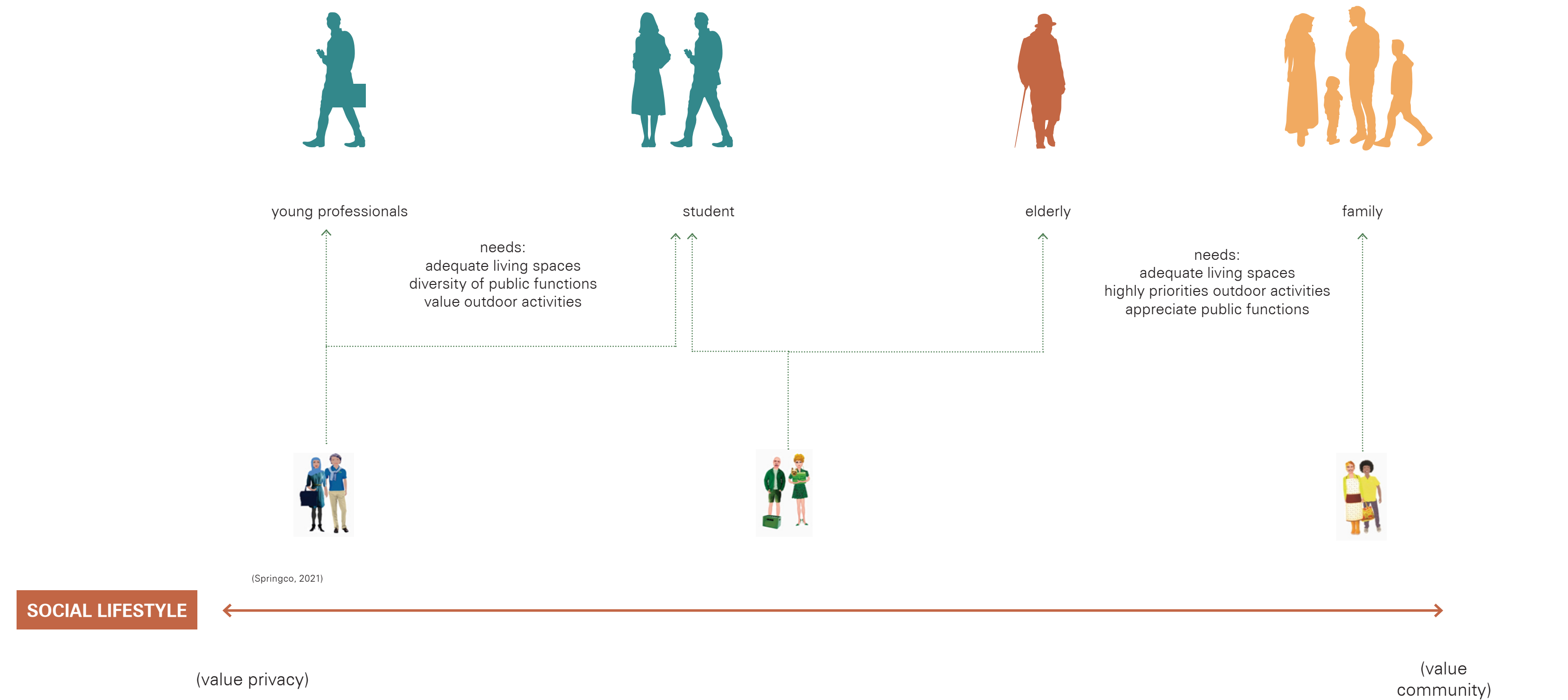
Benefit of design explorations through scenarios:

- 1 To **visualise extreme design variations** regarding the changing trends.
- 2 **As a tool in participatory process** by publishing the materials as a mean for discussions, workshops, questionnaire.



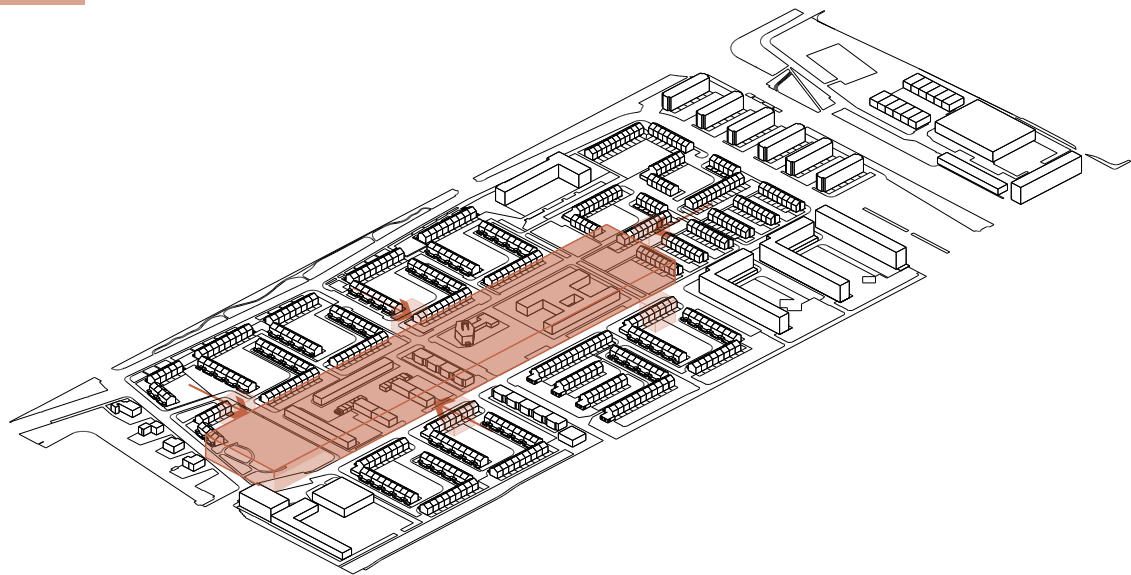




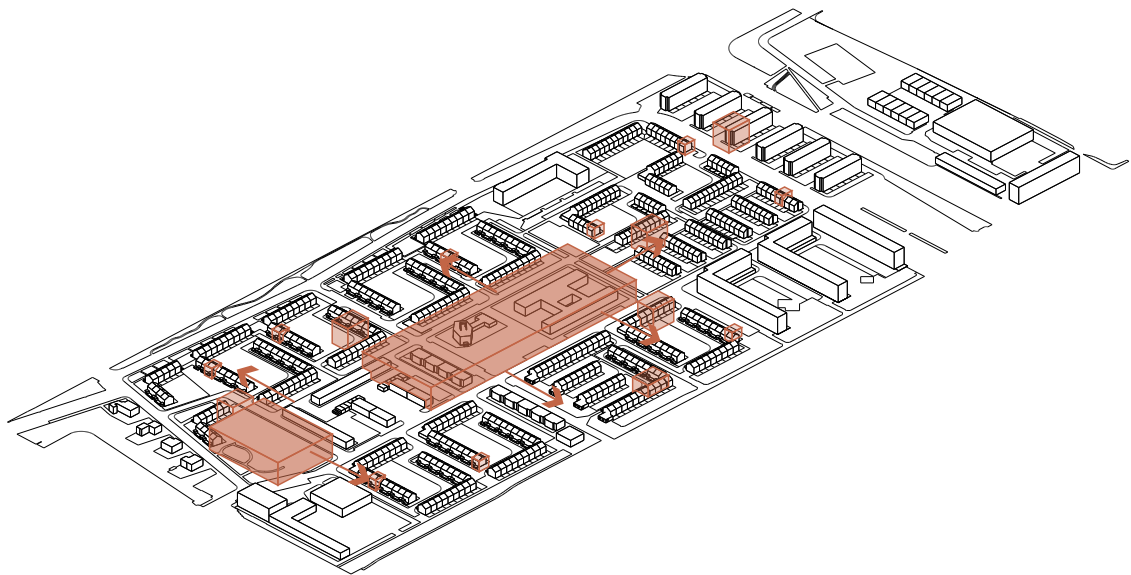




SPATIAL CONCEPT



centre as the focus of neighbourhood bearer



neighbourhood bearer are distributed through the area



influx of young professionals & students

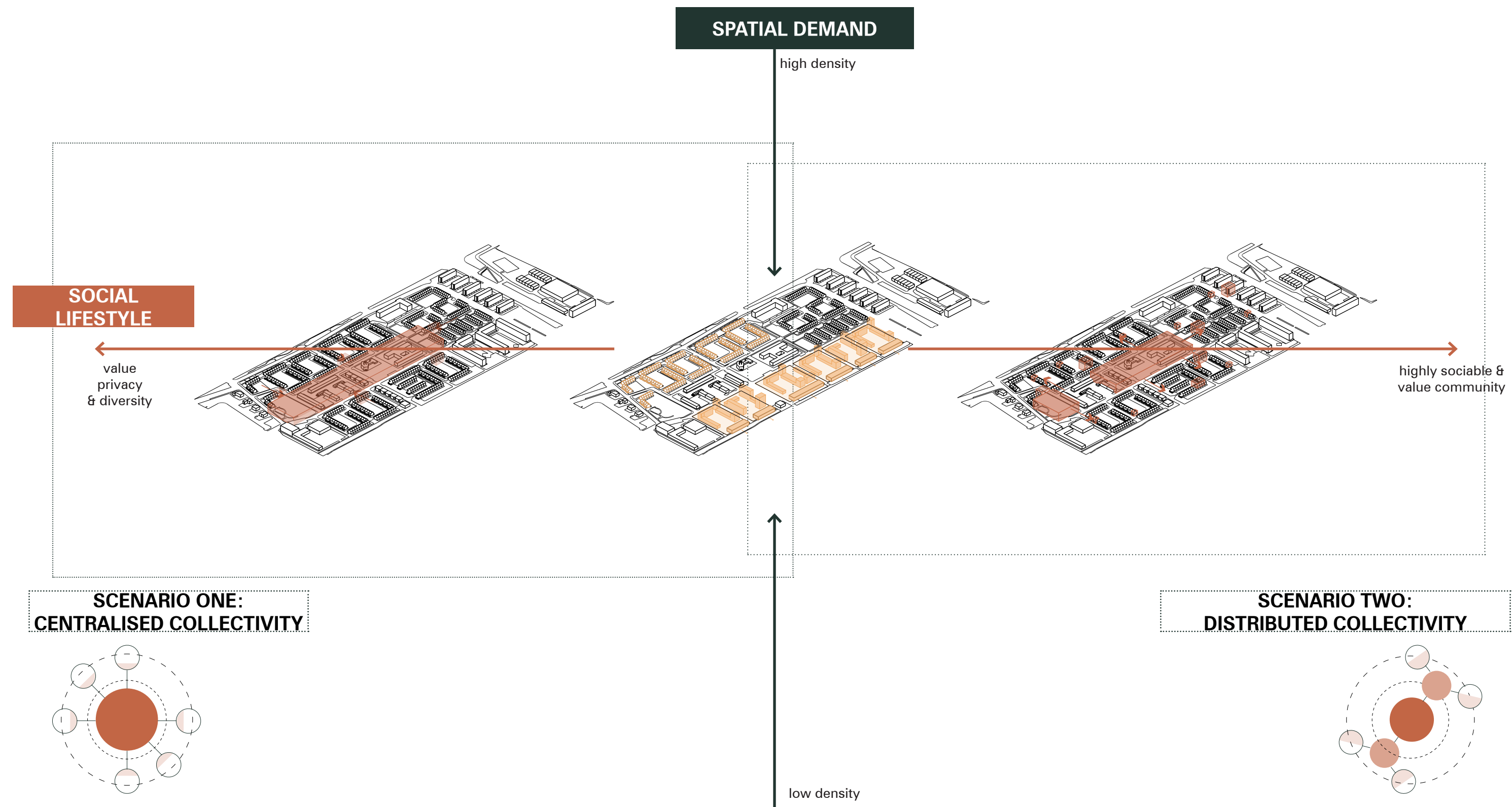


dominated family neighbourhood

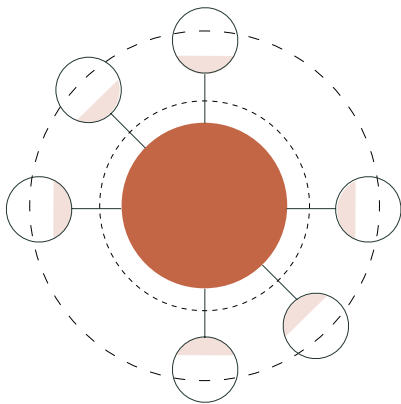
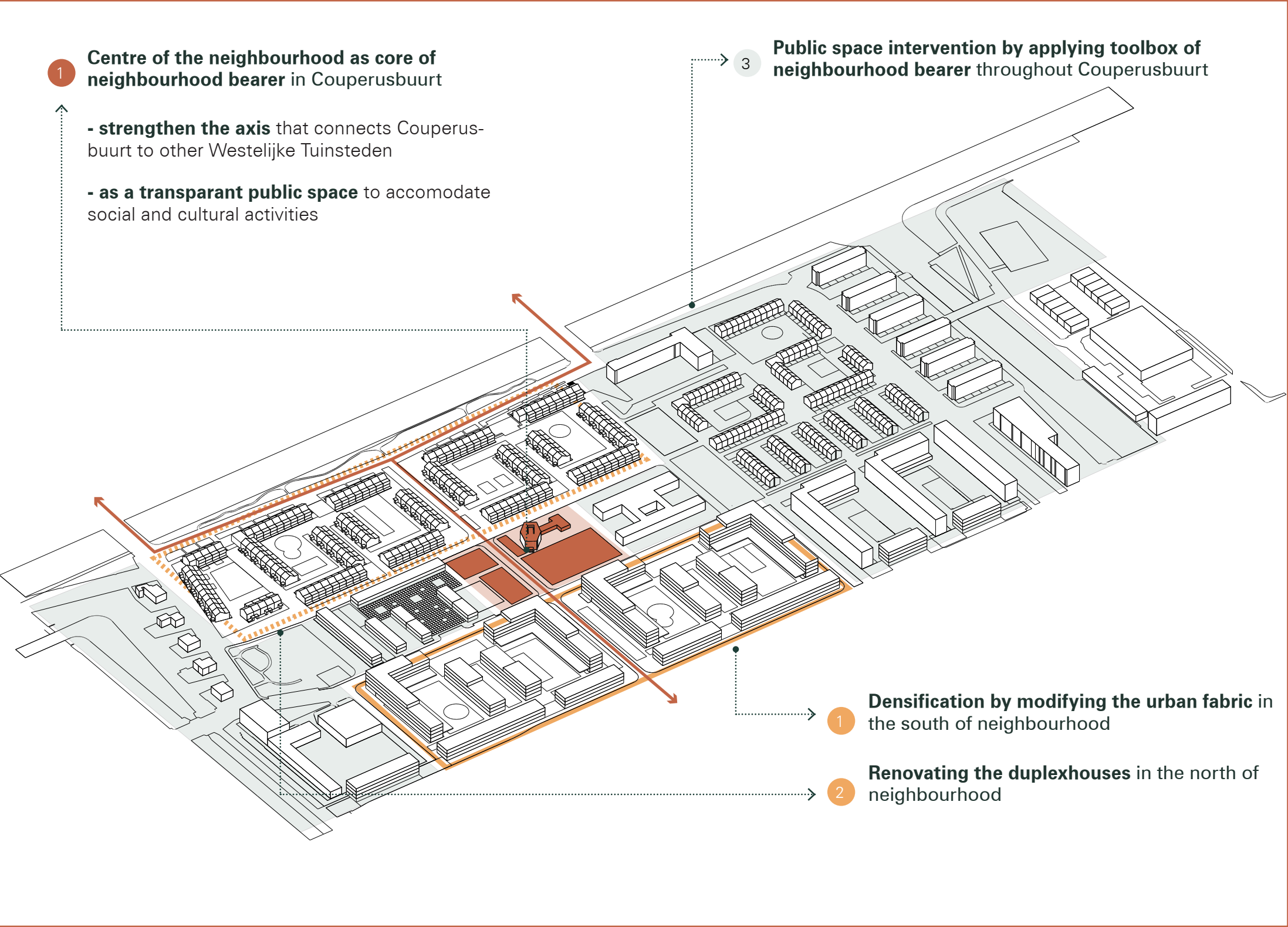
SOCIAL LIFESTYLE

(value privacy)

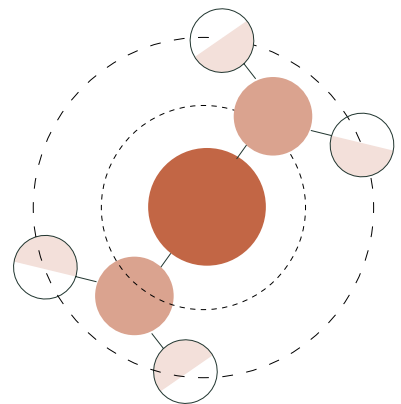
(value community)





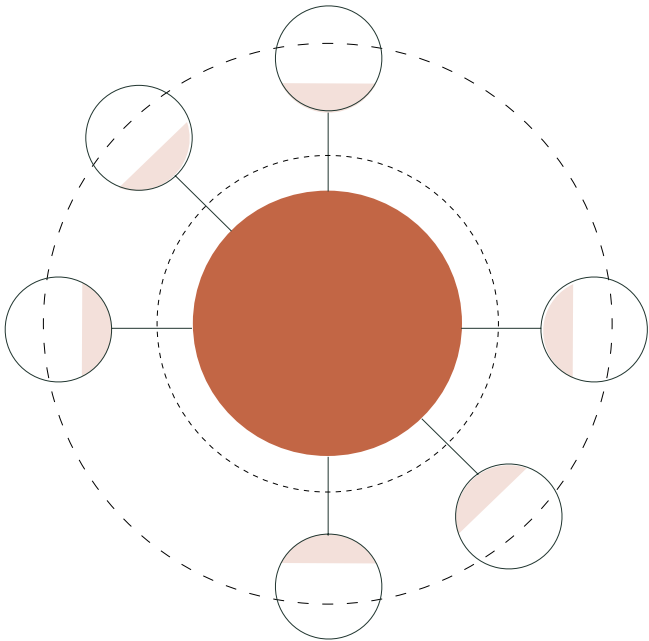


**SCENARIO ONE:  
CENTRALISED COLLECTIVITY**



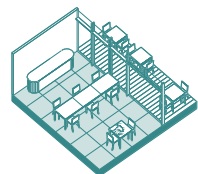
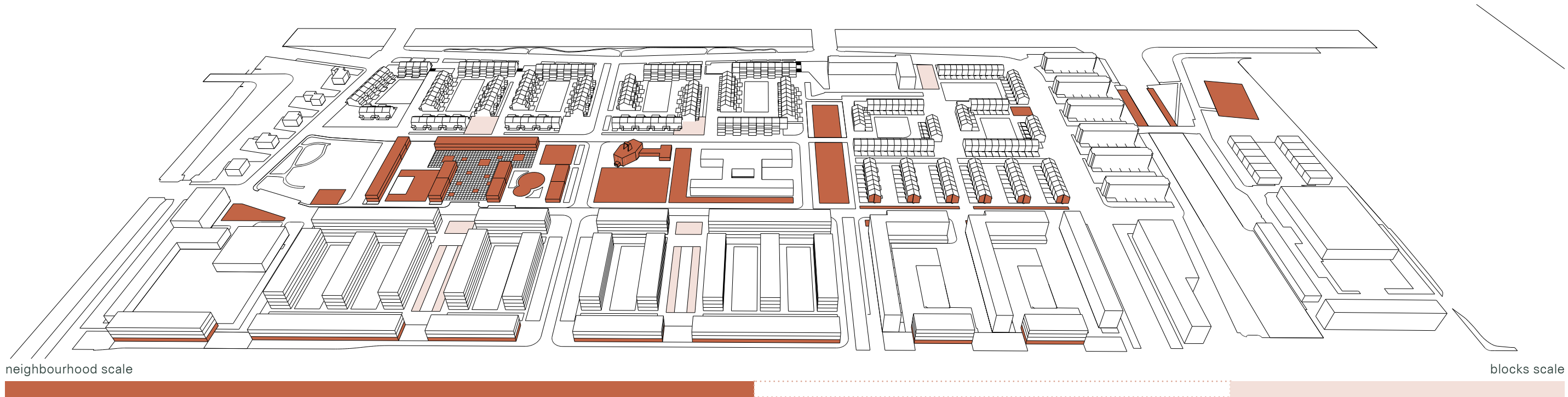
**SCENARIO TWO:  
DISTRIBUTED COLLECTIVITY**

Scenario One: Centralised Collectivity

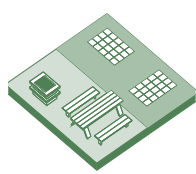




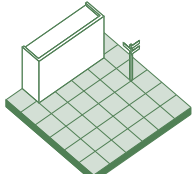
Applied toolbox



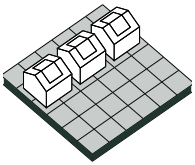
coworking space



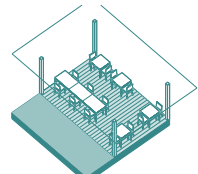
picnic area




mural / landmark as node for elderly




collective garbage bin




meeting area



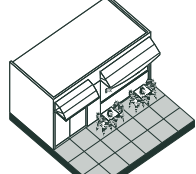
sports field



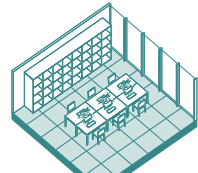
neighbourhood park



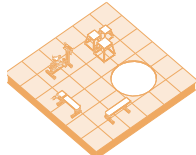
community room



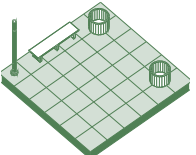
cafe




office



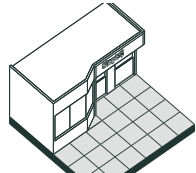
outdoor gym



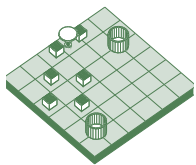
plaza



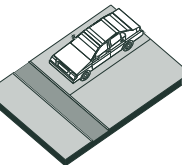
community garden



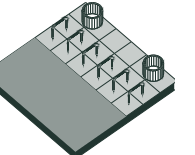
shops / bakery



bench


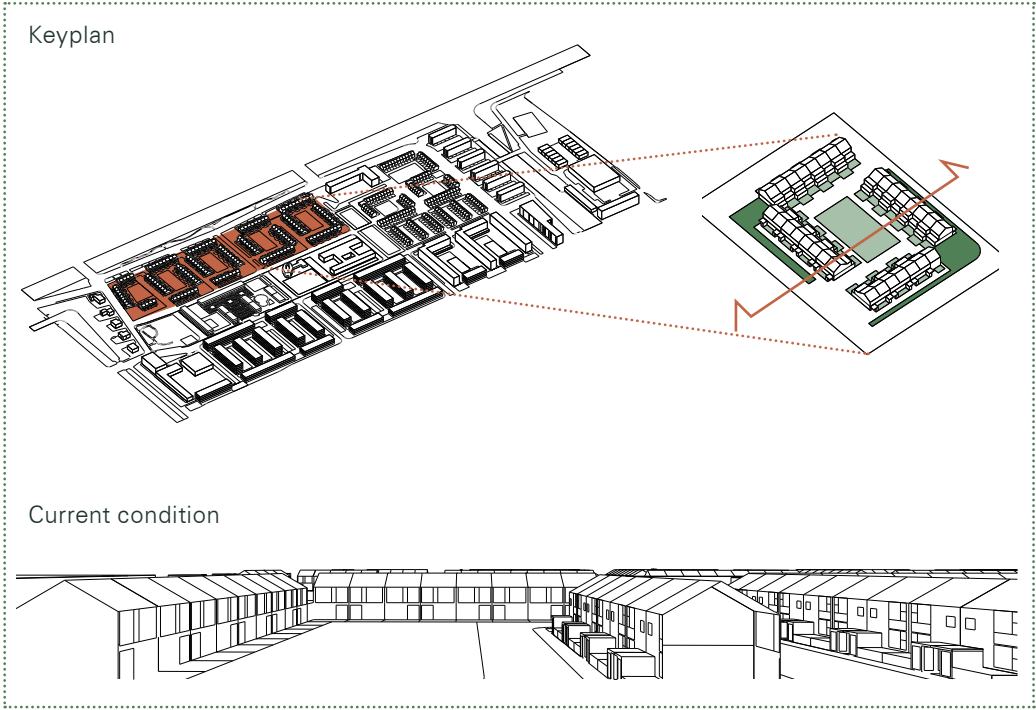


car parking



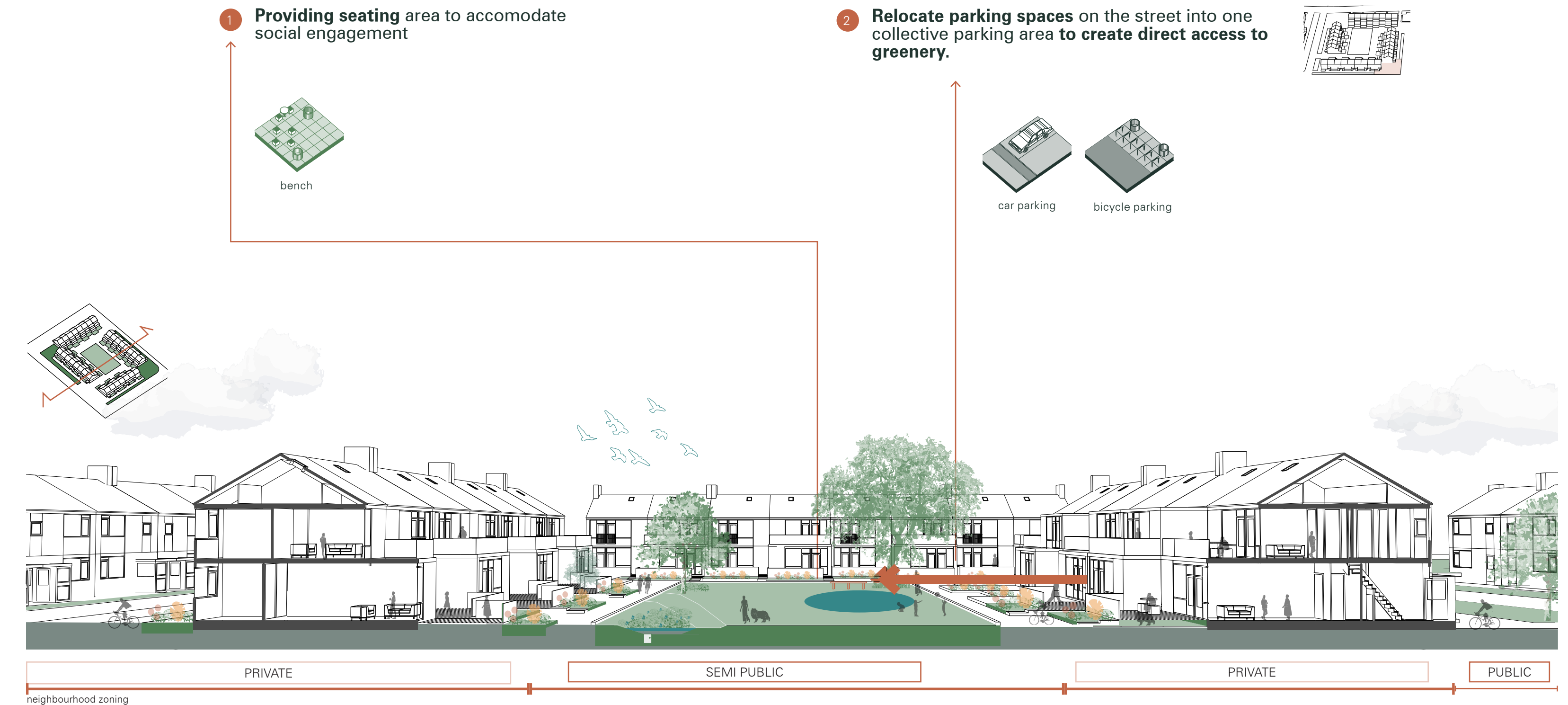
bicycle parking

Renovation of the duplex houses





Applied toolbox



Improving green quality (sustainability value)



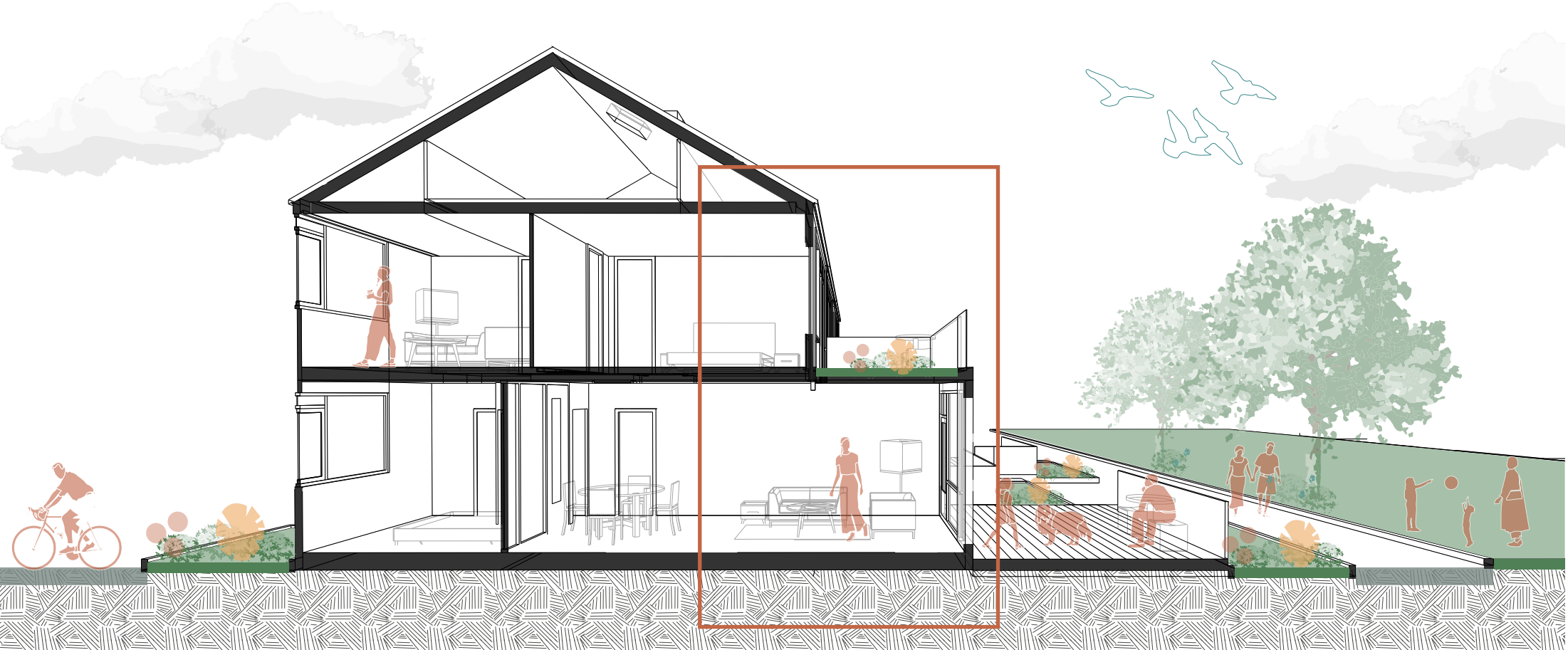


House Typology

- 1 **Extension of indoor living space** to provide maximum privacy for the residents.



Renovation principle

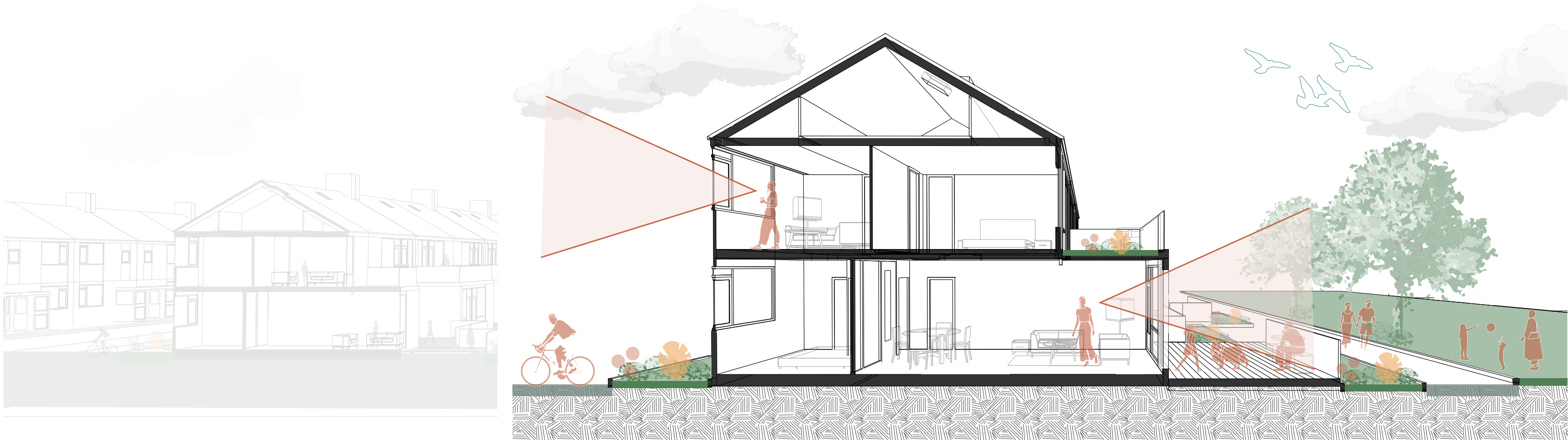


House Typology

- 1

Extension of indoor living space to provide maximum privacy for the residents.
- 2

Active functions on different sides of houses (duplexhouses with 2 household) to **increase eye on the streets**





House Typology

- 1

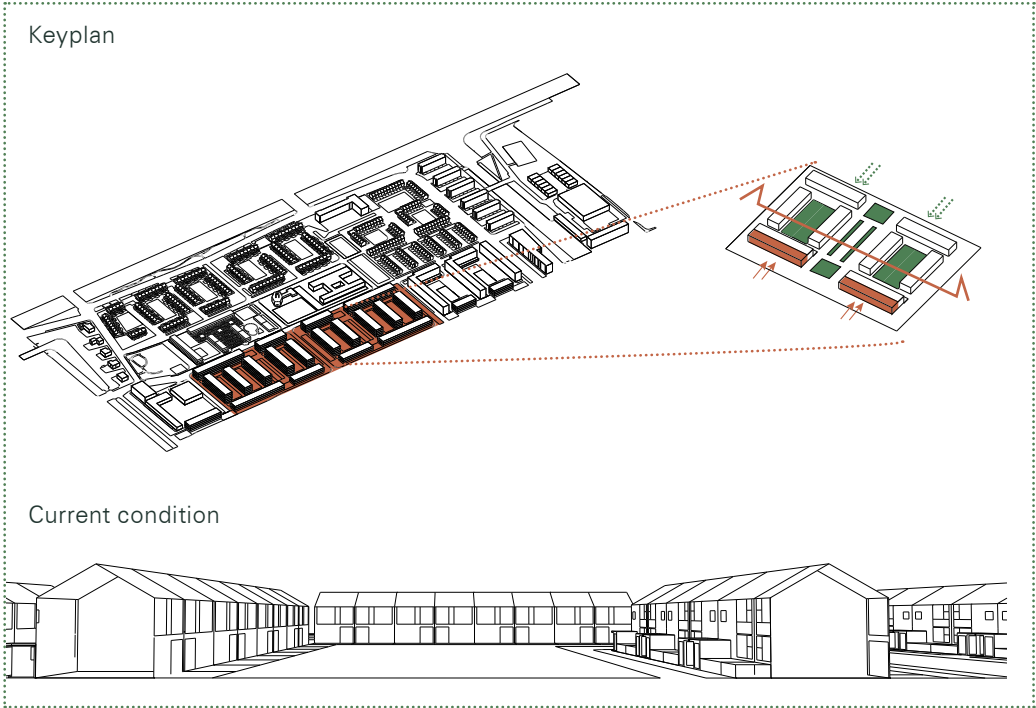
**Extension of indoor living space** to provide maximum privacy for the residents.
- 2

Active functions on different sides of houses (duplexhouses with 2 household) to **increase eye on the streets**
- 3


Facilitate maximum privacy by providing **private terrace and small garden** as buffer public street.



ELABORATION | Exploration Design of Scenario One



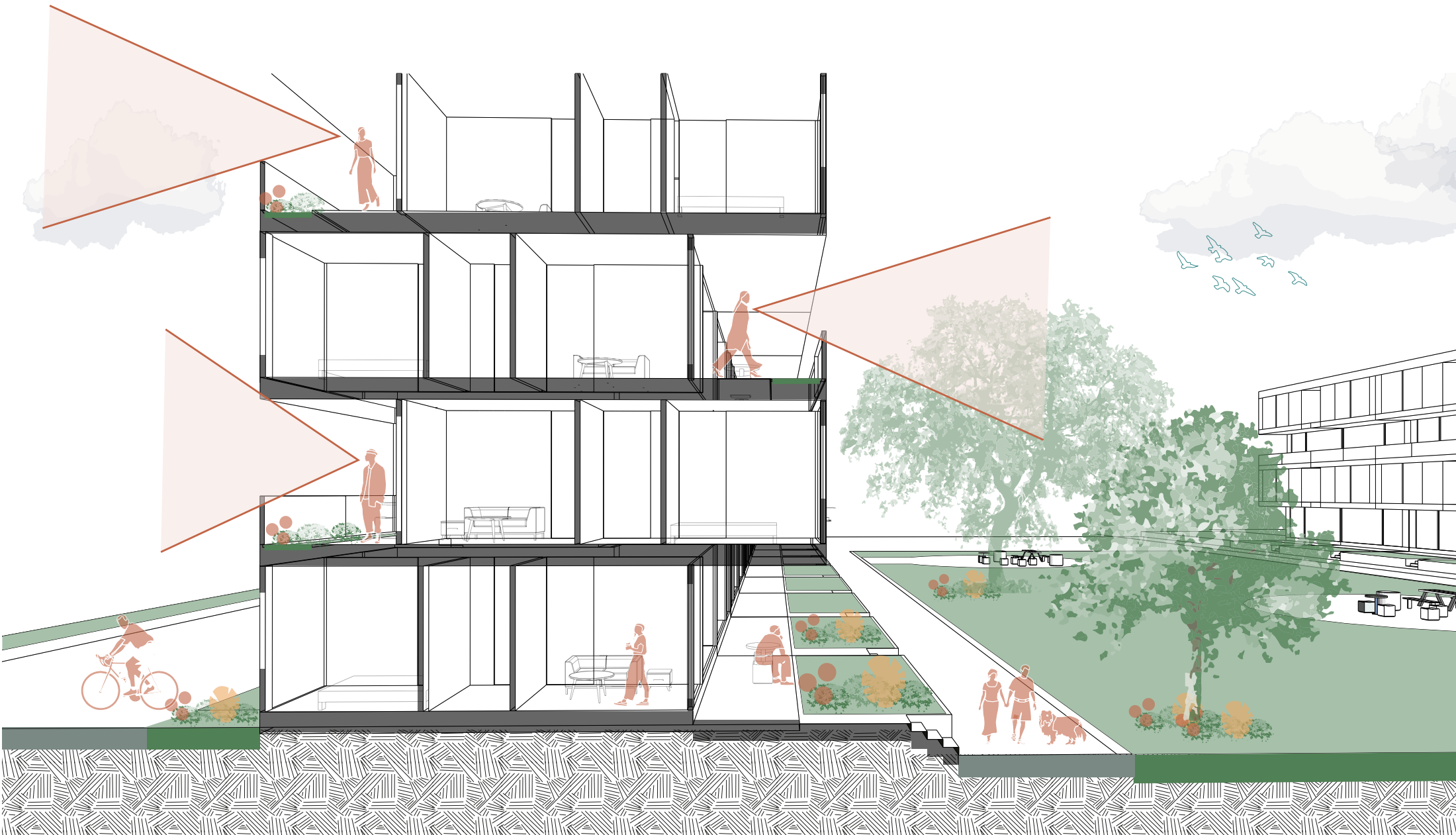
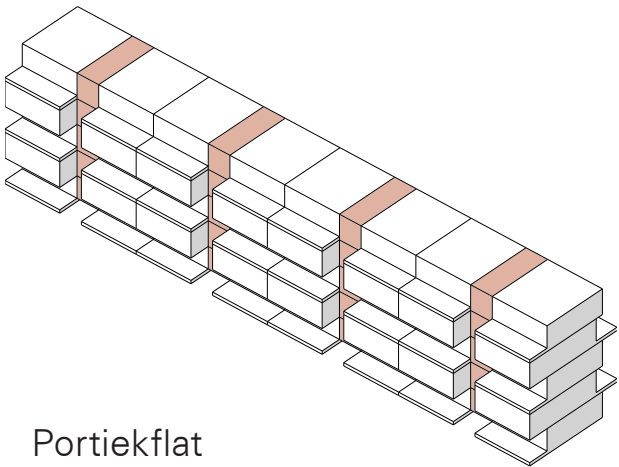
Urban Fabric Modification Area





House Typology

- 1 Balcony on different sides of houses to **increase eye on the streets and create dynamic facades**



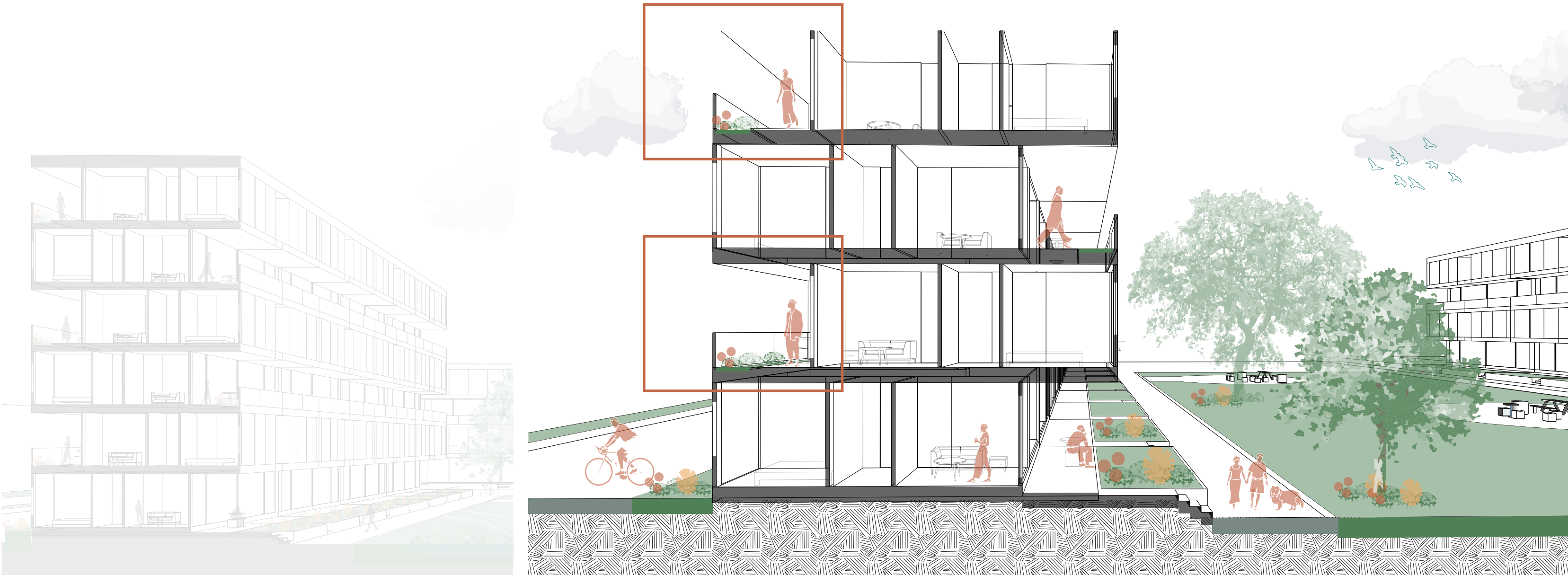
House Typology

- 1

Balcony on different sides of houses to **increase eye on the streets and create dynamic facades**
- 2

Additional small private garden and private balcony **to promote privacy and equal rights of greenery**
- 3

Height differences private backyard to shared courtyard to create a **clear division of private-public area** without having high walls.





PROBLEMS | **Densification pressure to the historical urban form**

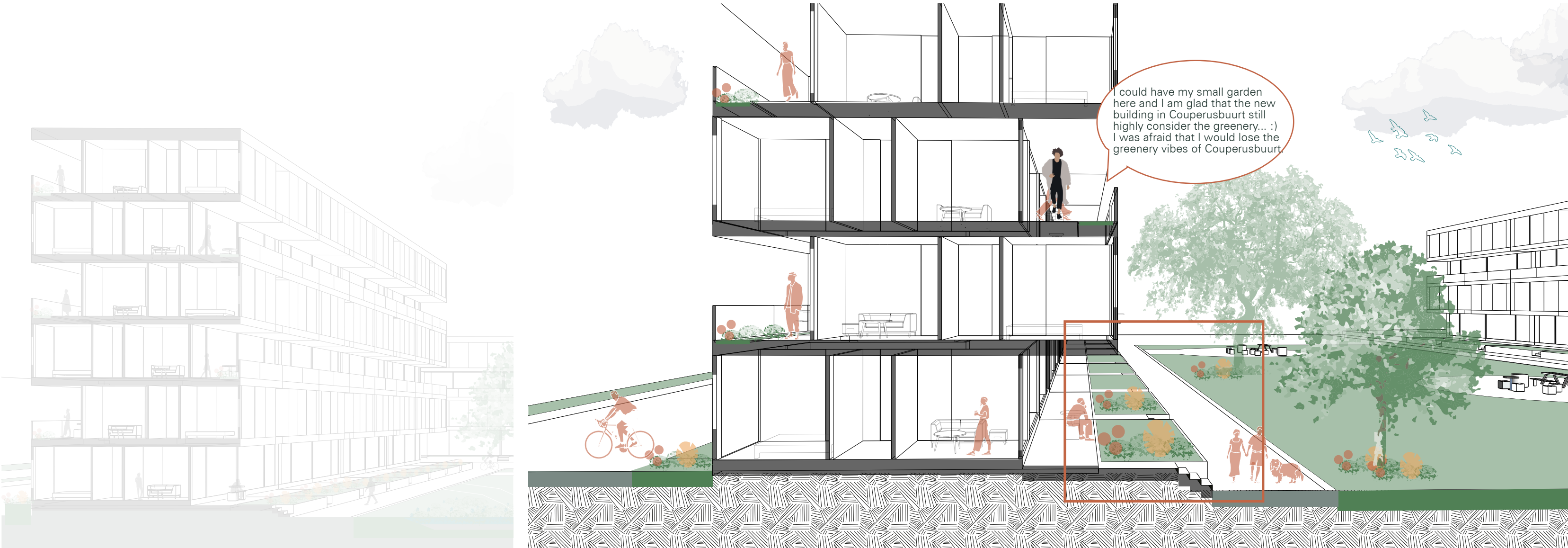
House Typology

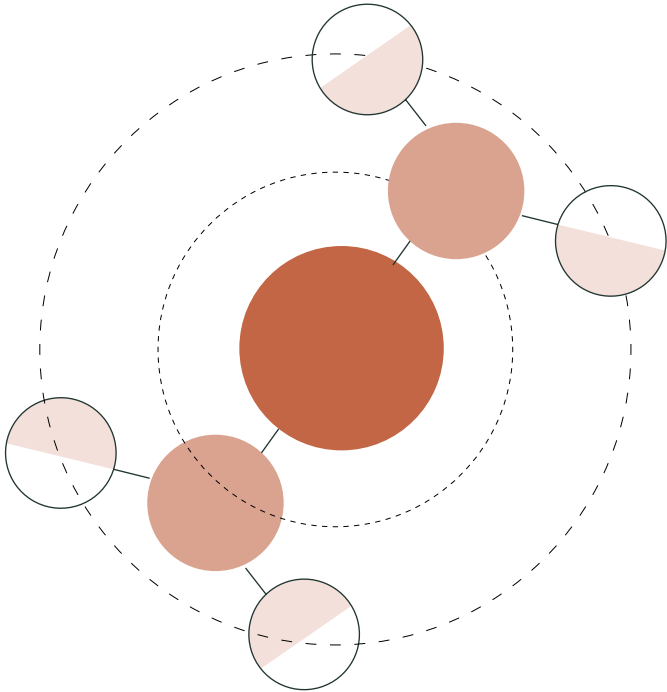
- 1

Balcony on different sides of houses to **increase eye on the streets and create dynamic facades**
- 2

Additional small private garden and private balcony **to promote privacy and equal rights of greenery**
- 3

Height differences private backyard to shared courtyard to create a **clear division of private-public area** without having high walls.



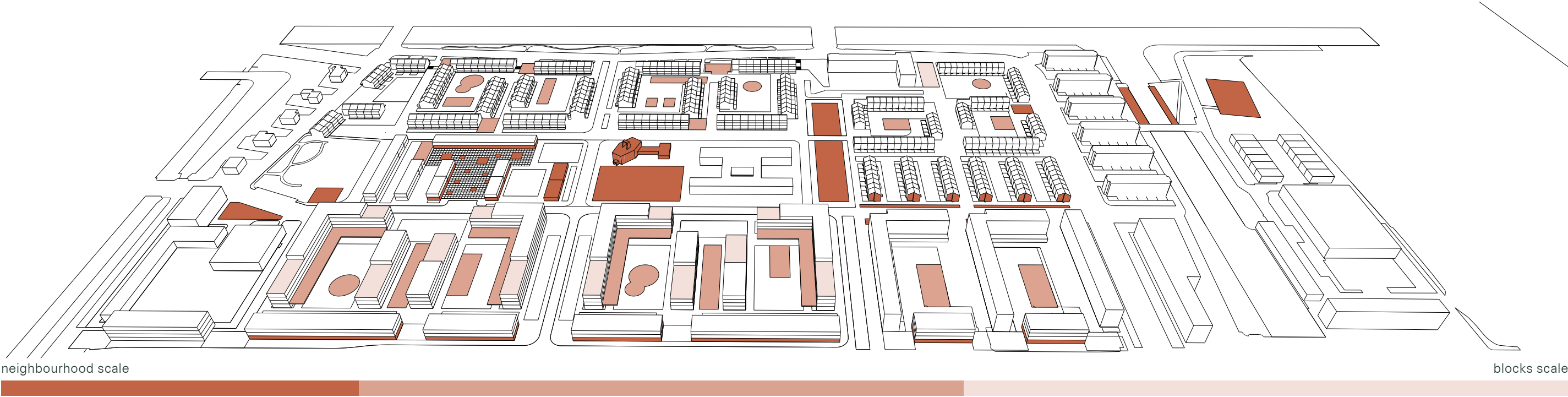


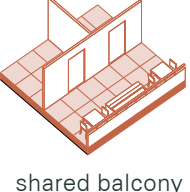
Scenario One: Centralised Collectivity



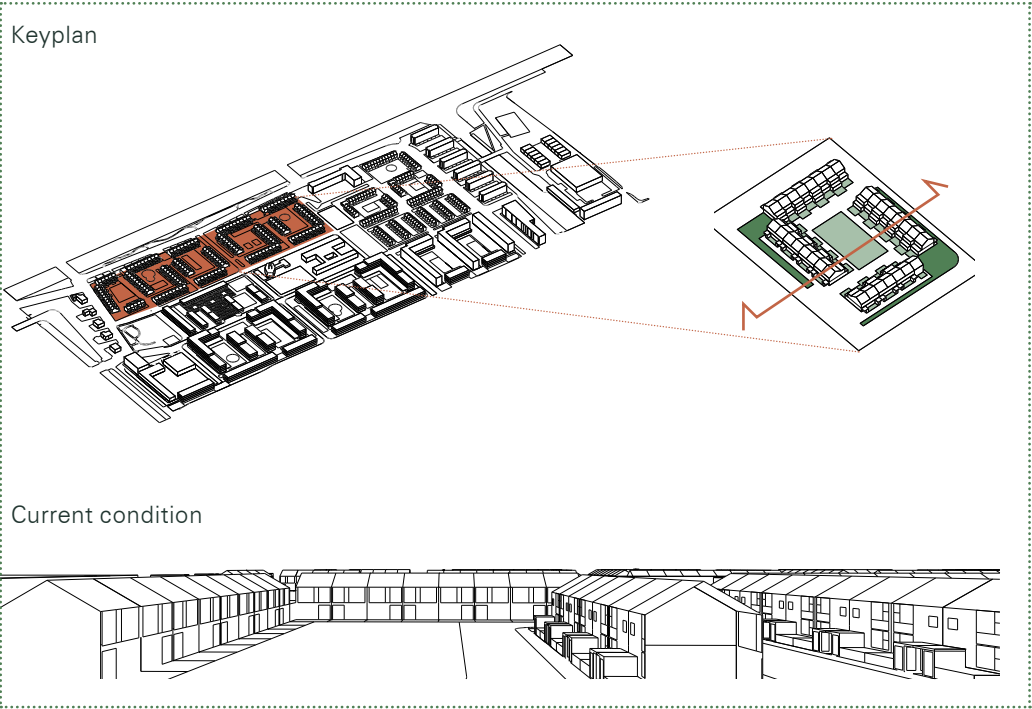


Toolbox of Neighbourhood Bearer



 mural / landmark as node for elderly	 cafe	 coworking space	 collective garbage bin	 picnic area	 public rooftop		
 neighbourhood park	 shops / bakery	 meeting area	 community room	 car parking	 playground	 bench	 shared balcony
 plaza	 sports field	 office	 community garden	 bicycle parking	 outdoor gym		

ELABORATION | Exploration Design of Scenario Two

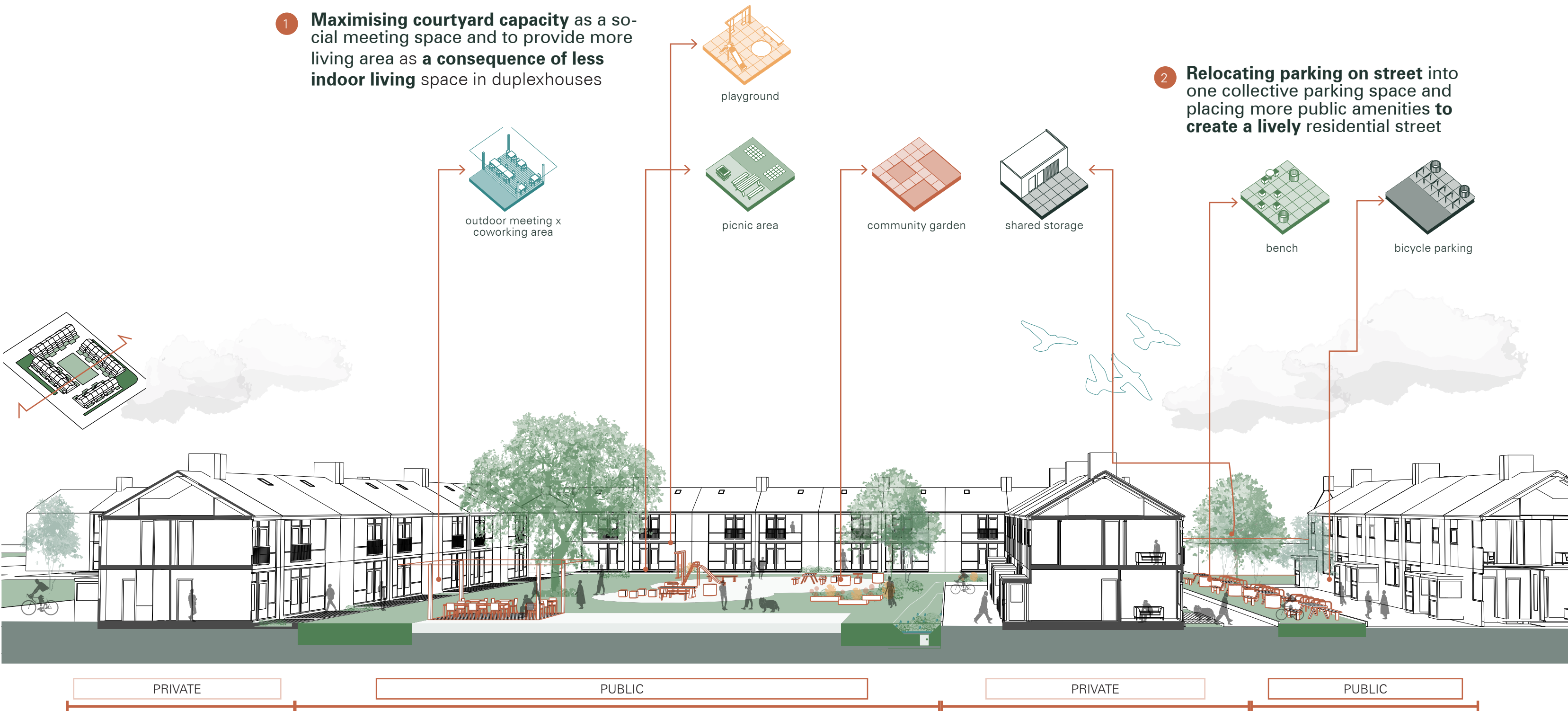




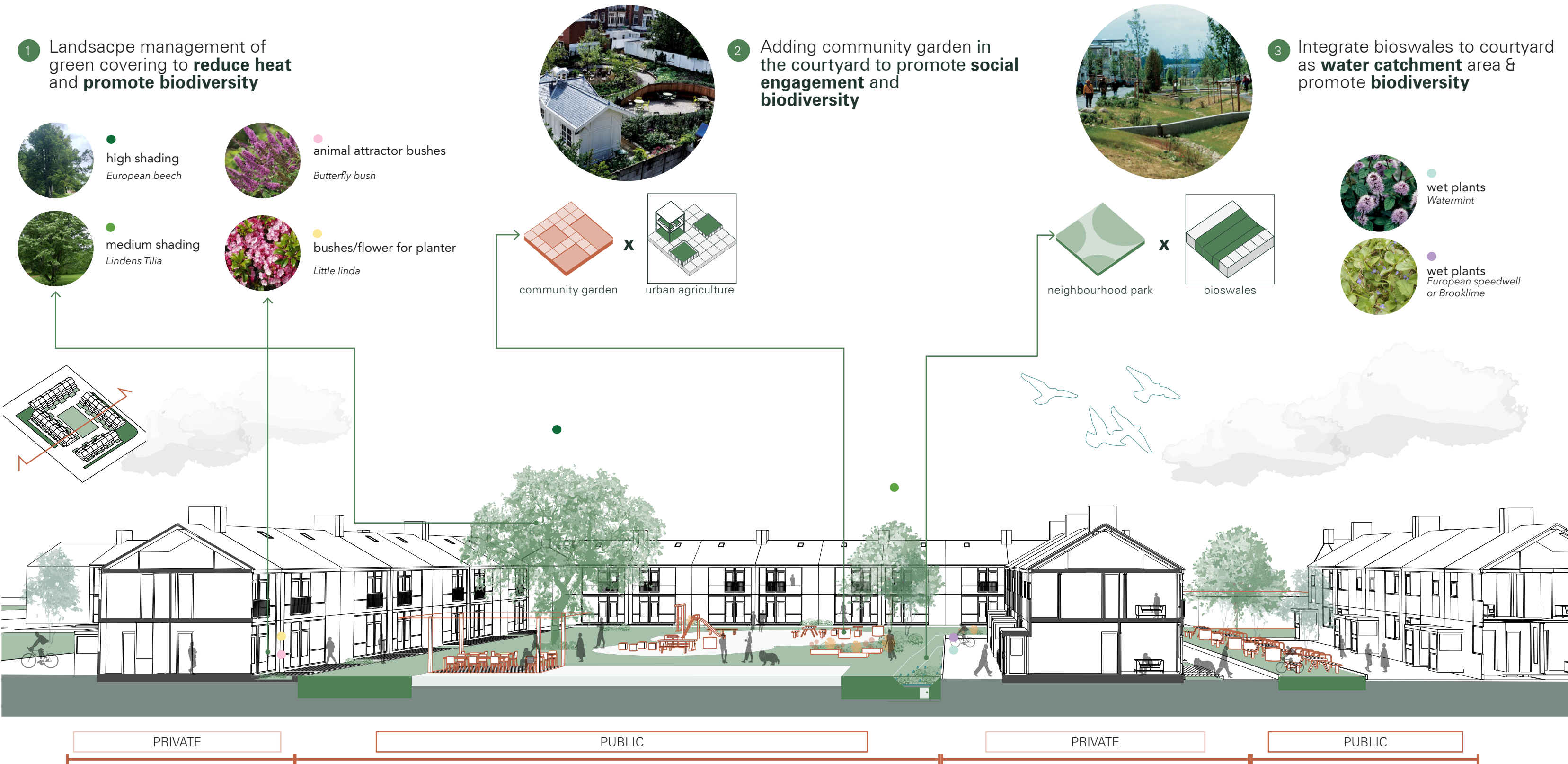
Toolbox application

1 **Maximising courtyard capacity** as a social meeting space and to provide more living area as **a consequence of less indoor living** space in duplexhouses

2 **Relocating parking on street** into one collective parking space and placing more public amenities to **create a lively residential street**



Improving green quality (sustainability value)

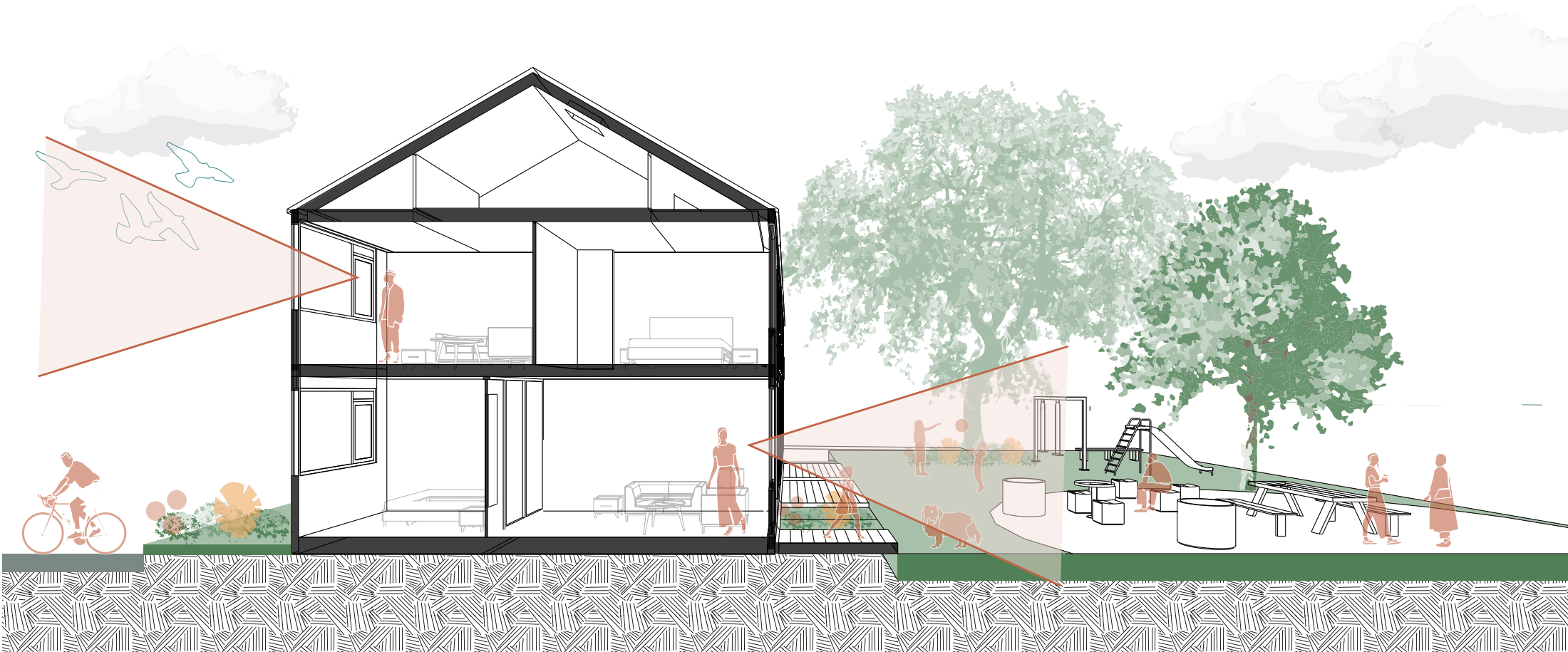




House Typology

- 1 Living room function on different sides of houses (duplexhouses with 2 household) to **increase eye on the streets**

Renovation principle

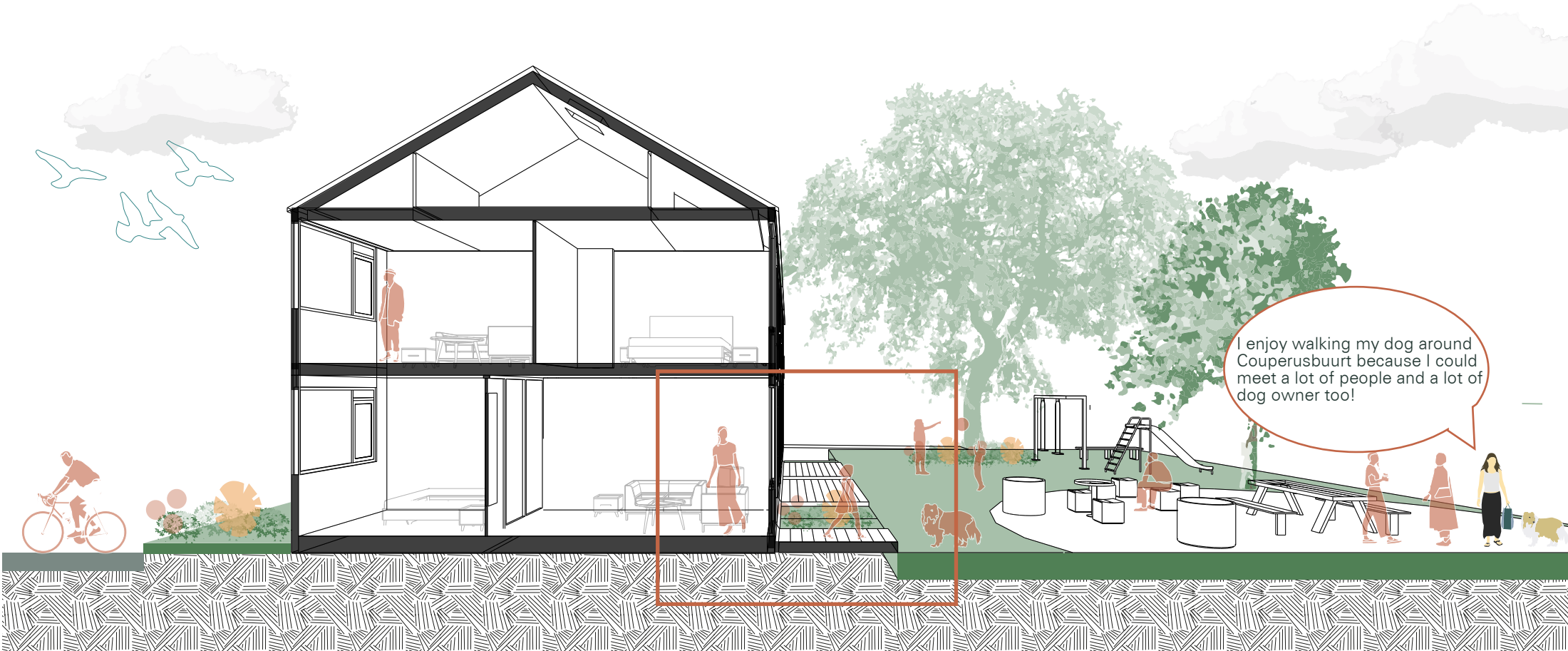


House Typology

- 1

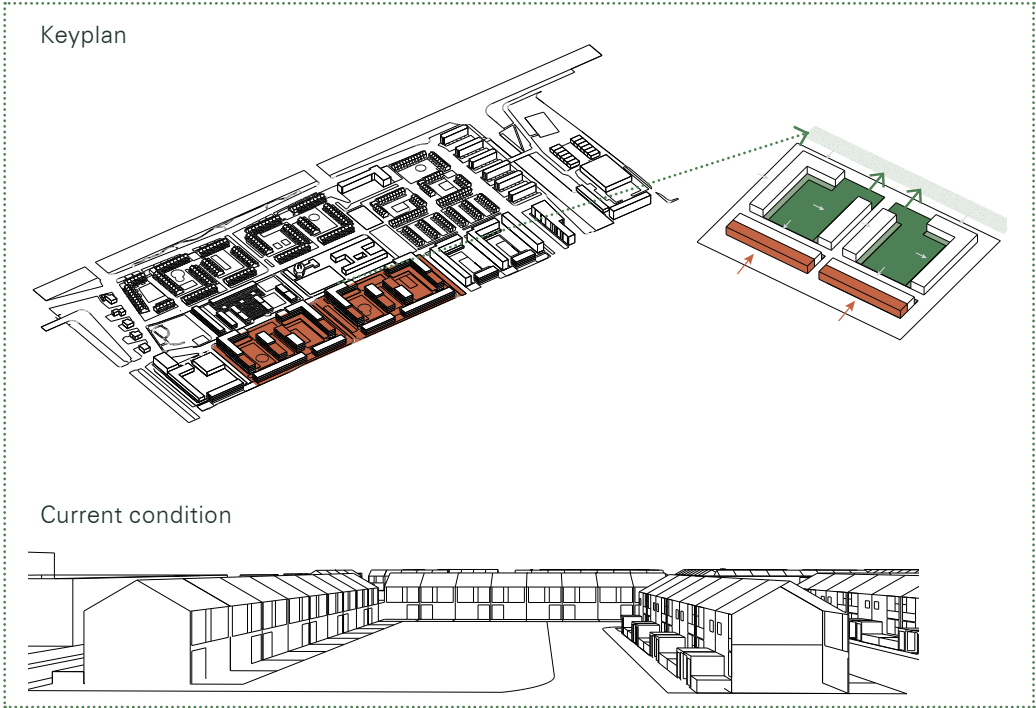
Living room function on different sides of houses (duplexhouses with 2 household) to **increase eye on the streets**
- 2

**Reduce private backyard** to maximise and promote social engagement in the shared courtyard






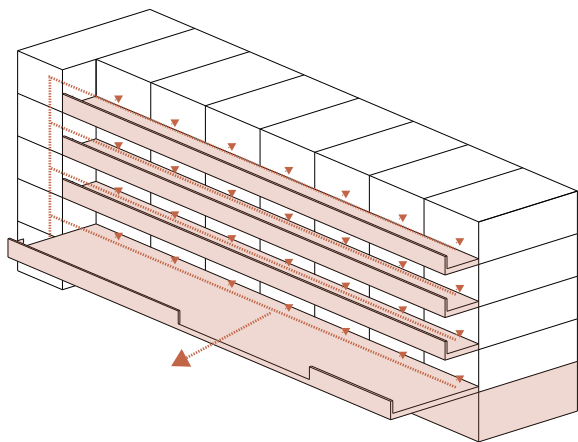
ELABORATION | Exploration Design of Scenario Two



Urban Fabric Modification Area



Housing Typology

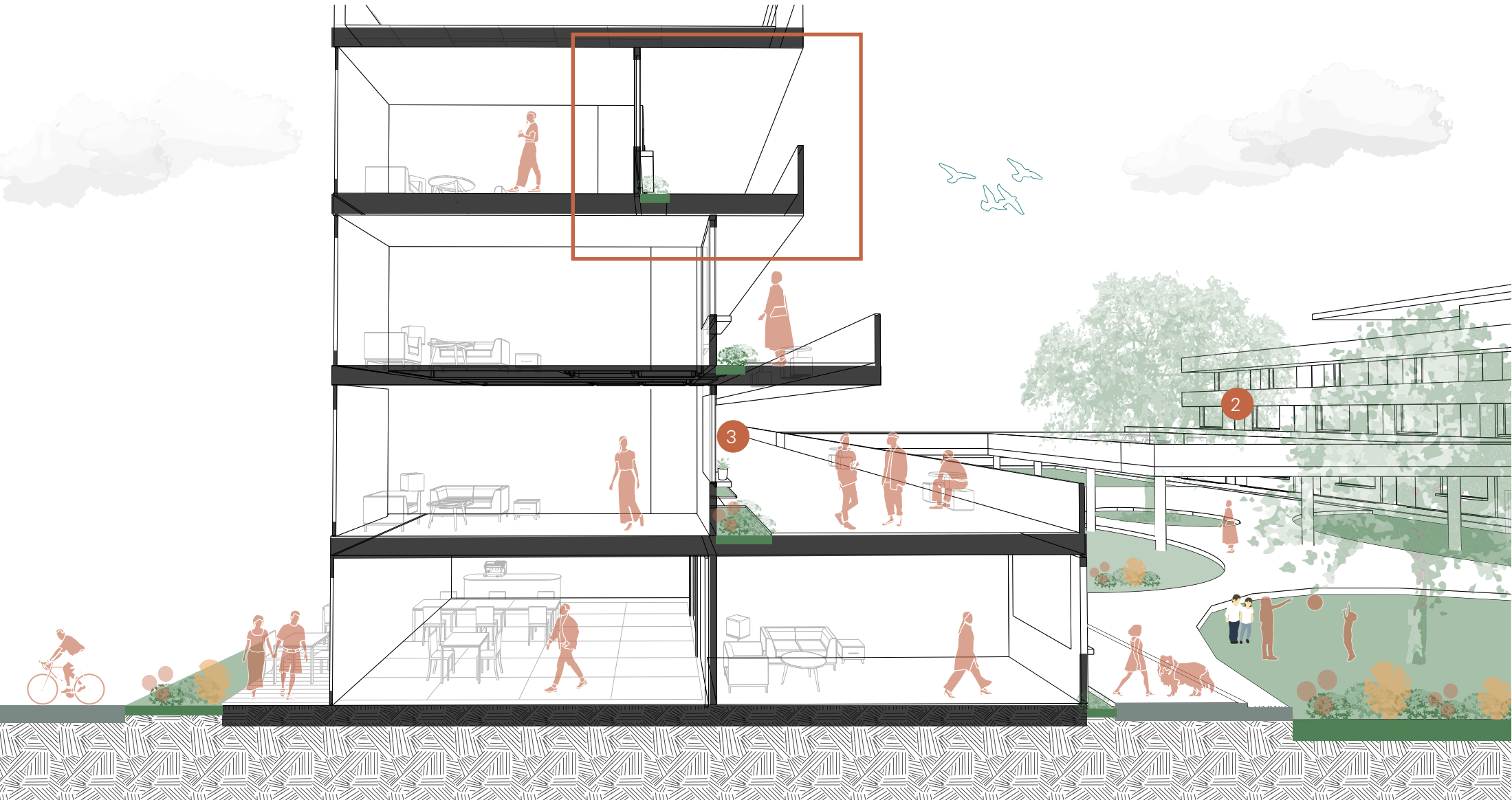


Galerijflat



1 **Shared balcony** in galerijflat typology to promote social engagement

2 Connection to building across with small public function platform **to promote equal social engagement for all residents who live on the top floors and ground floor.**





Housing Typology

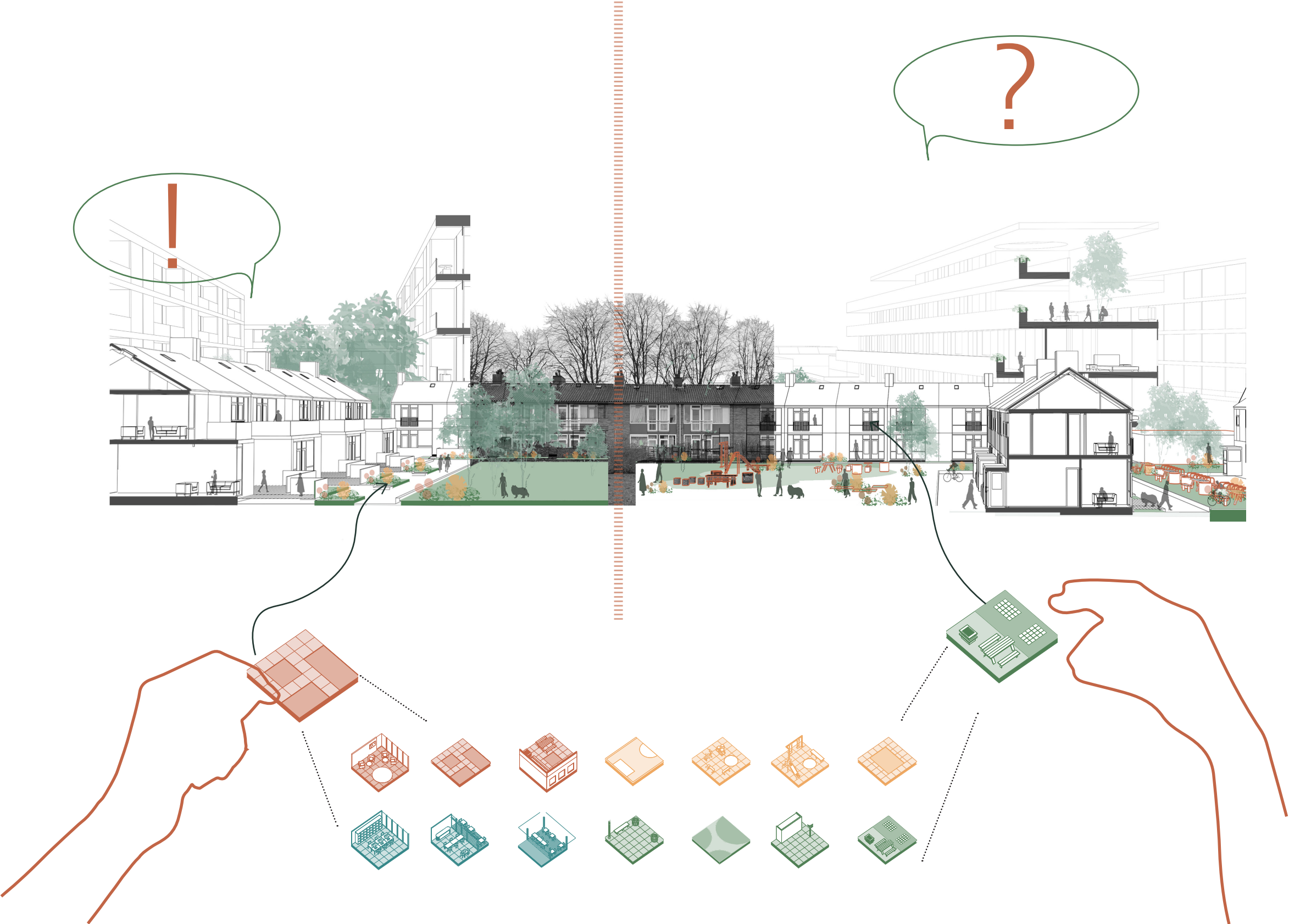
1 **Shared balcony** in galerijflat typology to promote social engagement

2 Connection to building across with small public function platform **to promote equal social engagement for all residents who live on the top floors and ground floor.**









Information

Participate

Contact us

# IMAGINE

Couperusbuurt 2030





1

INVESTIGATION

of heritage value



2

INTEGRATION

with planning strategy



3

ELABORATION

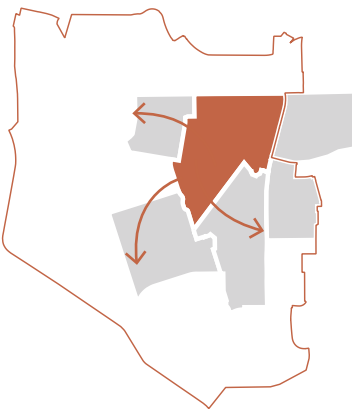
of design explorations



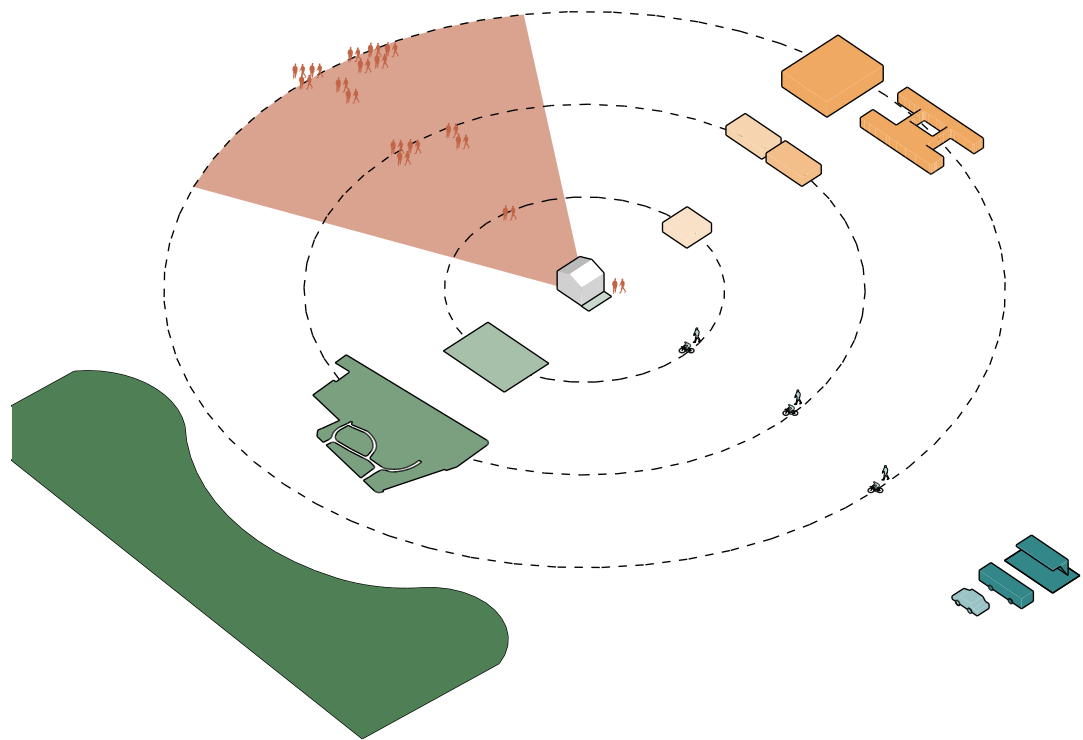
4

REFLECTION

conclusion & transferability

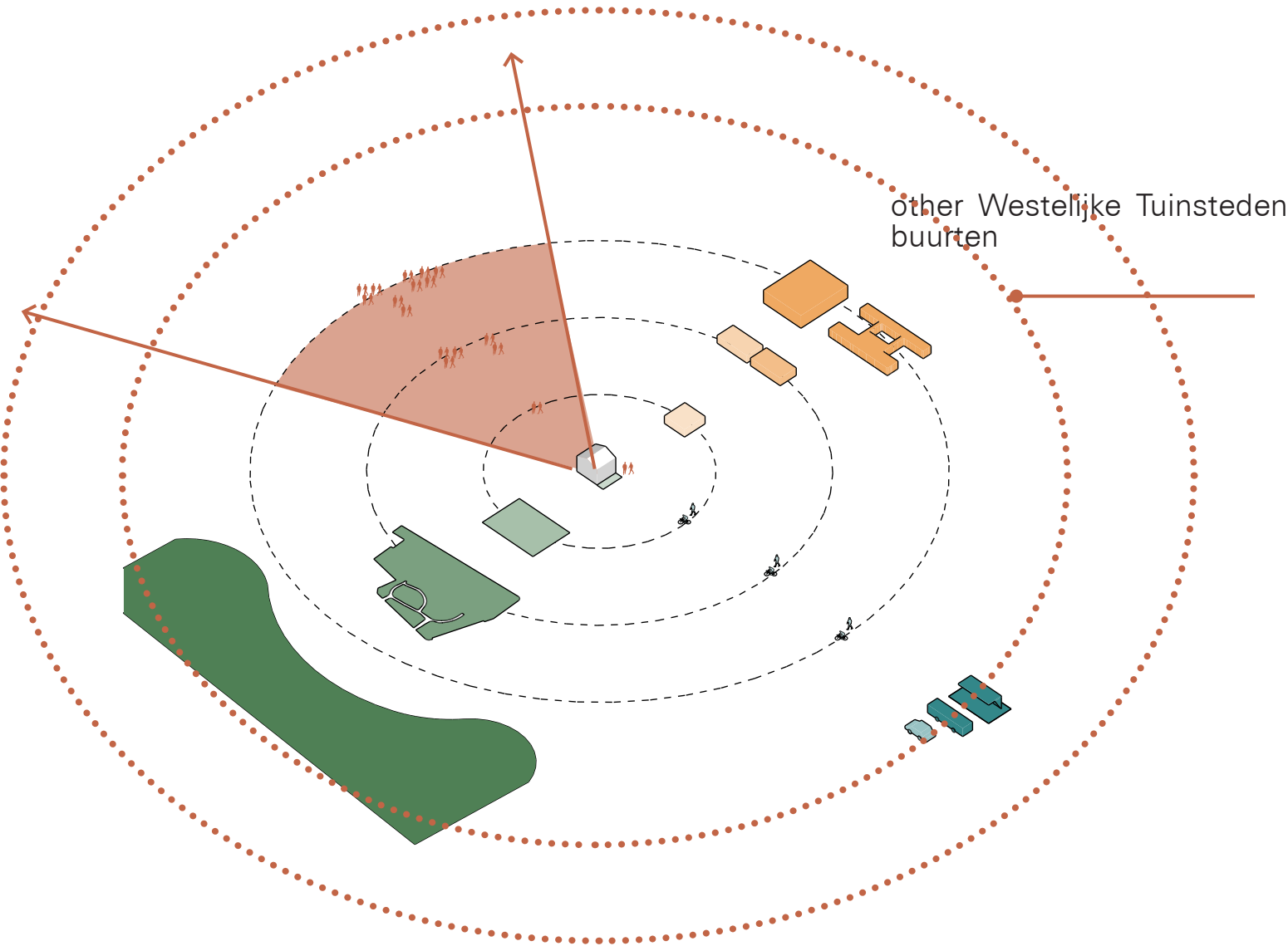


PROBLEMS | Densification pressure to the historical urban form



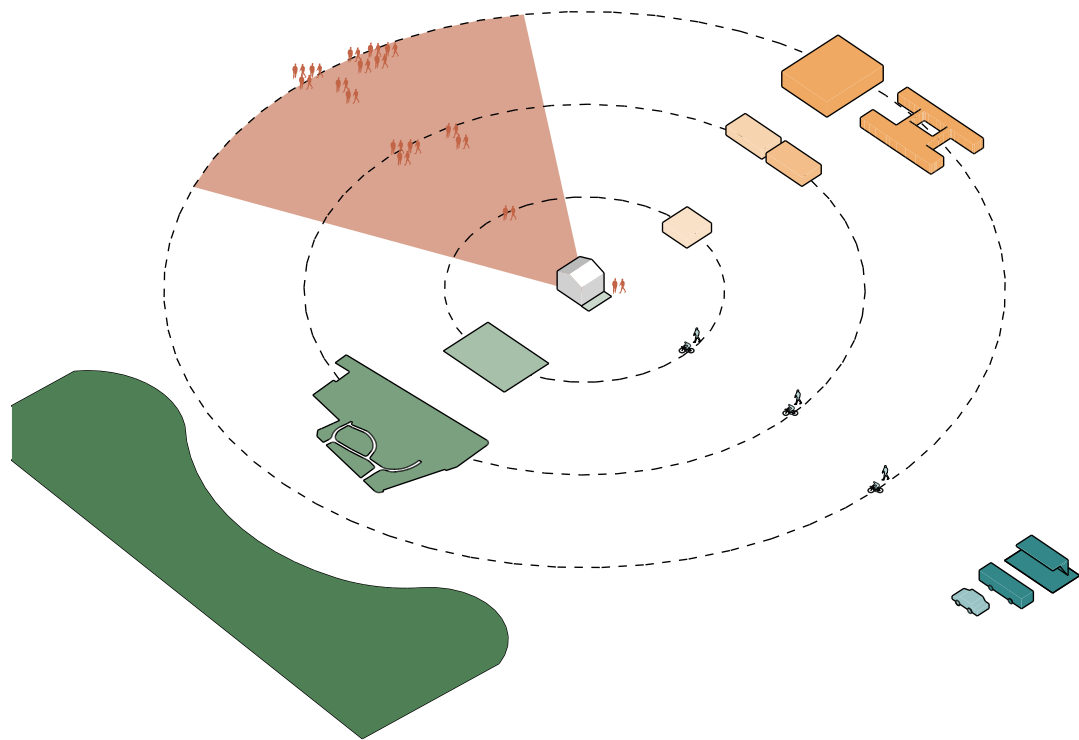


Catalyst of Collectivity Value in Renewal






Pilot Project for other Buurten



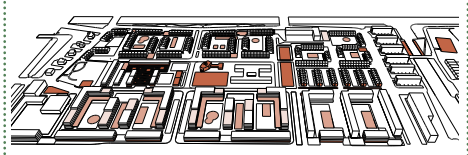


RENEWAL OF  
COUPERUSBUURT

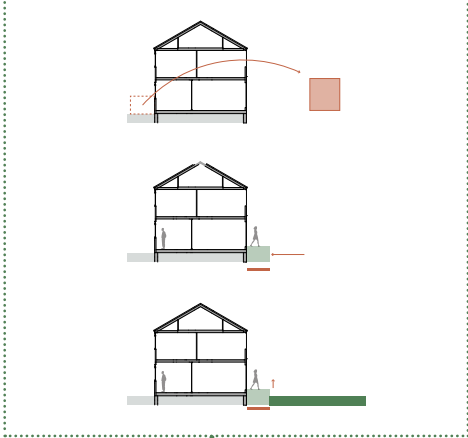
Design scenarios



Distribution of neighbourhood bearer

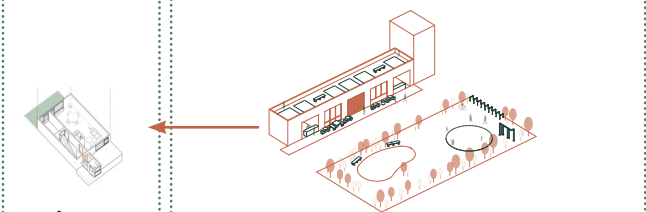


Design principles

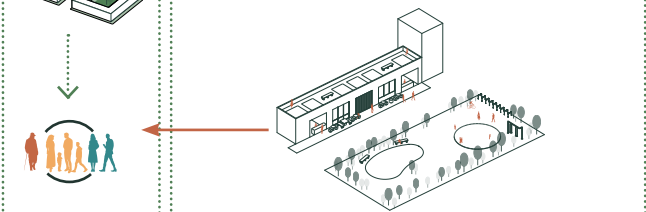


INVESTIGATION

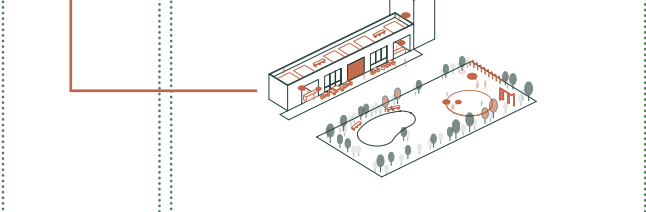
FORM



RESIDENTS

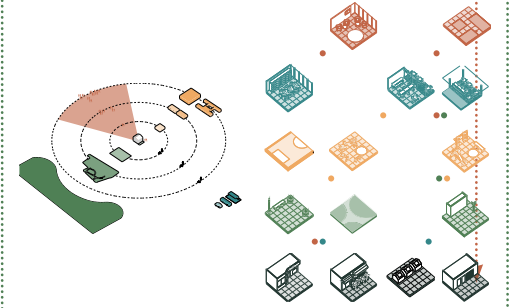


LIFE




INTEGRATION

COMMUNITY-DRIVEN  
SPATIAL STRATEGY

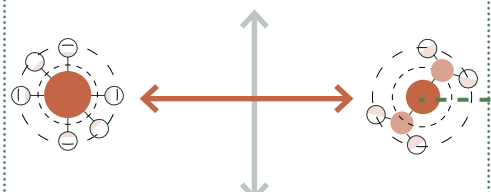


PARTICIPATORY PLANNING



ELABORATION

SCENARIOS OF  
COUPERUSBUURT



REFLECTION



— high transferability  
- - - moderate  
... low

