

# Drifting Space

P4

Mitigating the friction between locals and immigrants: the case of Athens




Crisis



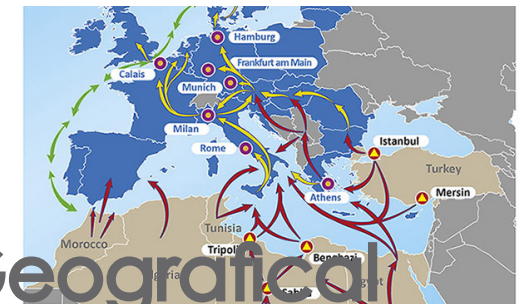
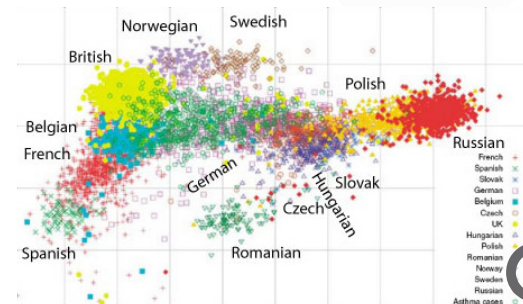
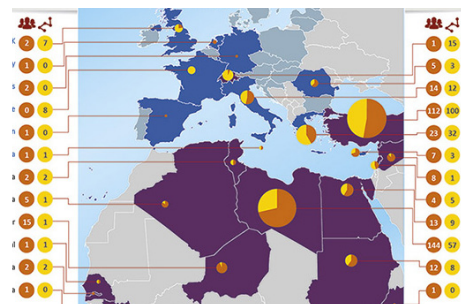
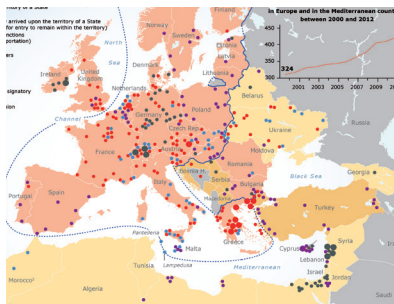





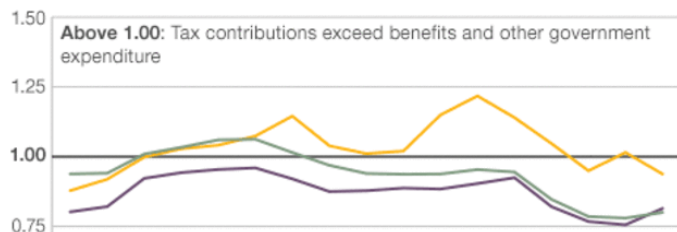
**Response**



Social



Geographical



Economic



Spatial ?

In three different case studies the variety of immigration patterns is vast. People from different cultures, countries, professions and age, have alternative reasons for settling and working. However in all the cases the communities of immigrants face the continuous pressure of segregation while the urban fabric changes due to their agglomeration. The latter fail to support immigrants' needs while at the same time conflict between them and locals arise. Resulting, most of the times, in identity deterioration for both people and space, in the context of the ongoing urbanization process.

Having as a case study Athens this pressure is visible. The limited current policies and plans refuse to acknowledge the immigrants as a group inside the Greek society or they fail to understand the dynamic and diverse relations in immigrants and native society, thus fail to support their needs. Simultaneously, any policy and planning system is designed to fit the needs of the global markets and European Union.



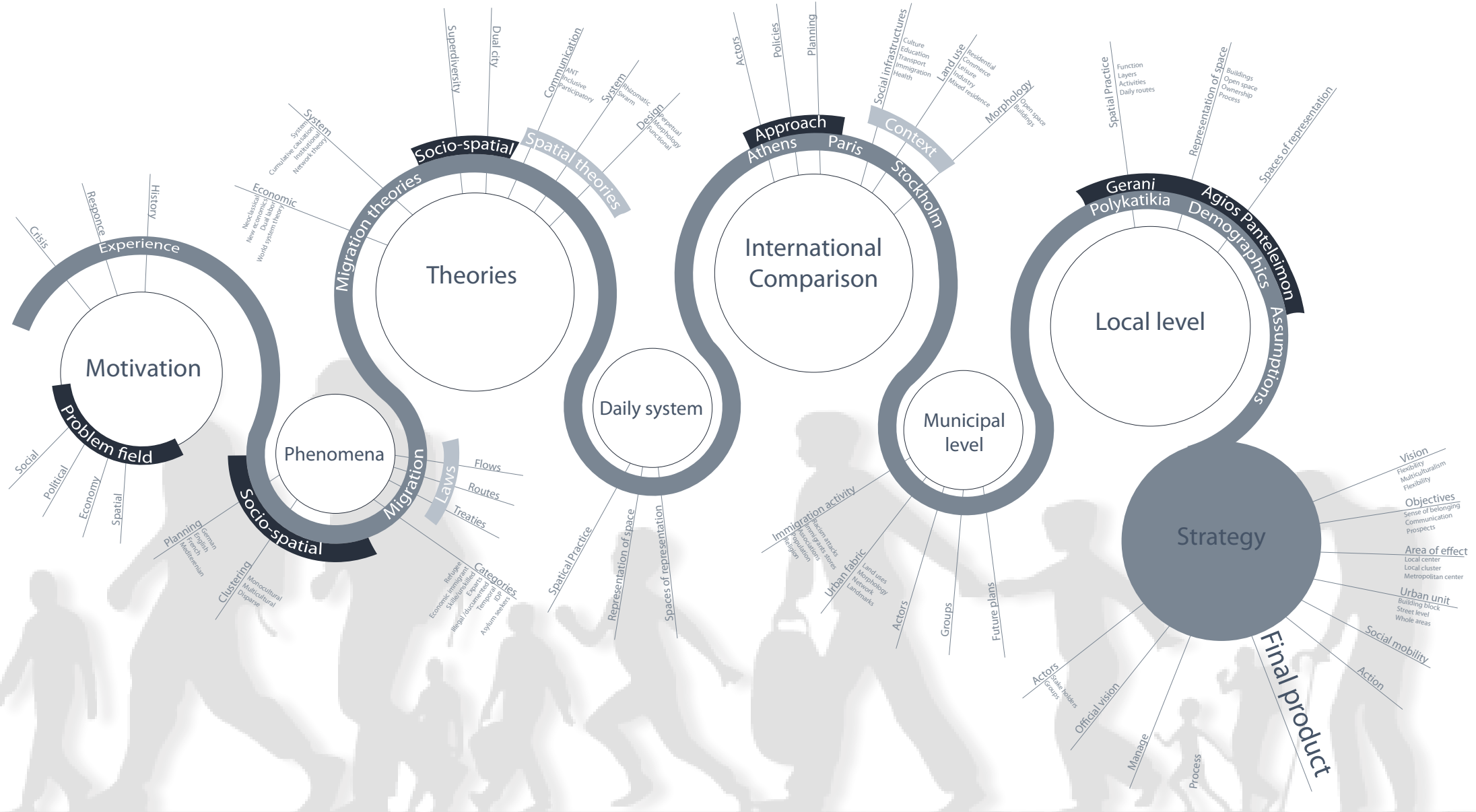
How immigrants affect space and how space can affects immigrants?

# Research questions

1. How the daily system and the involvement of new actors create frictions between locals and immigrants in the same urban structure?
2. What are the friction factors, when immigrants and locals occupy the some space and how through spatial strategies that can alleviate the tension?
3. How through strategies the top down initiatives and follow the bottom up process of immigration, creating a resilient and safe environment.
4. How the urban space and the existing urban tools can be transformed into flexible strategies that can cope with the new extremely deserve social landscape that immigration creates?
5. How through inclusive and participatory design, the limited resources of the state can be distributed equally, speeding up the integration process?



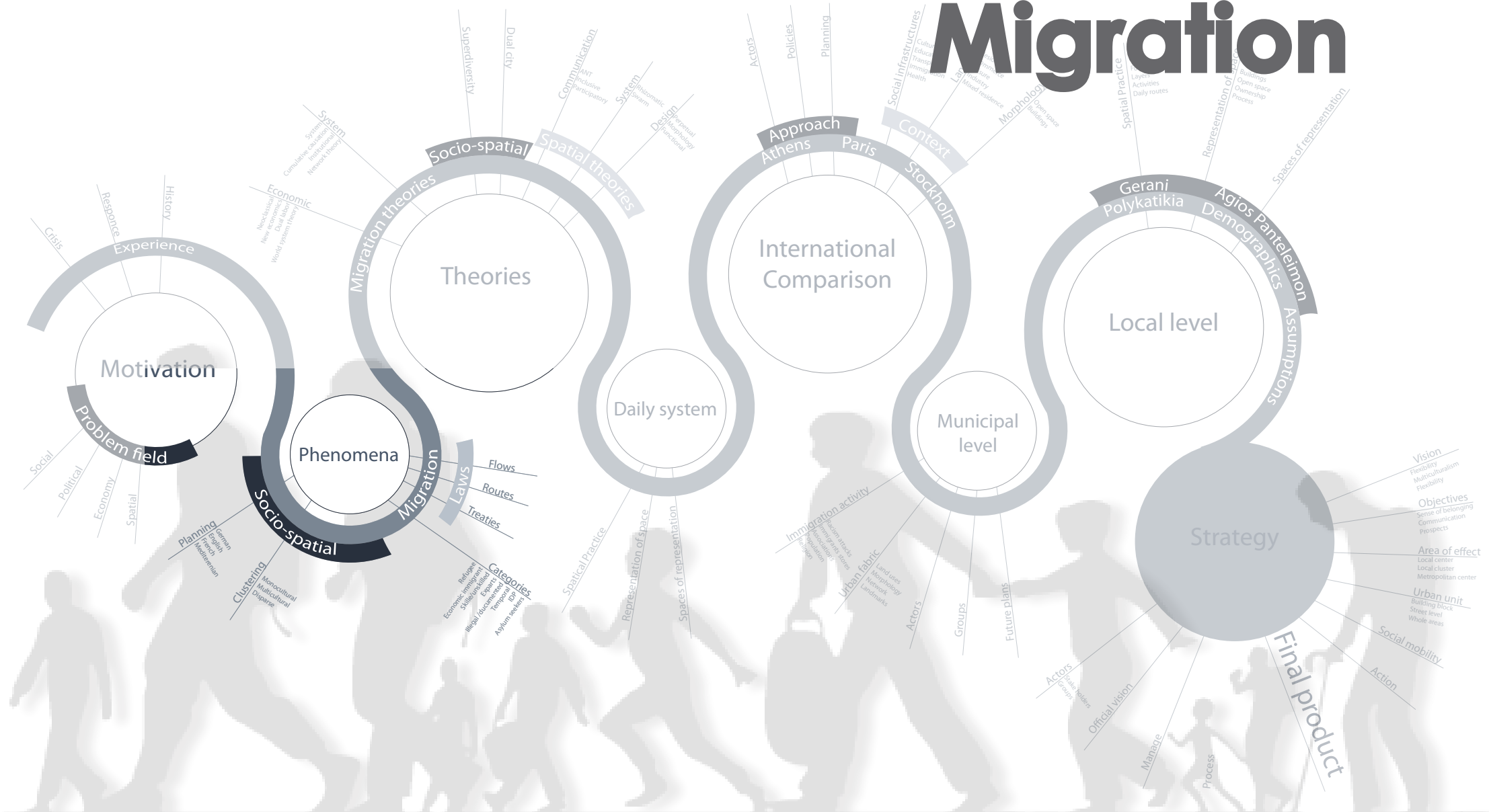
# Methodology





# Phenomena

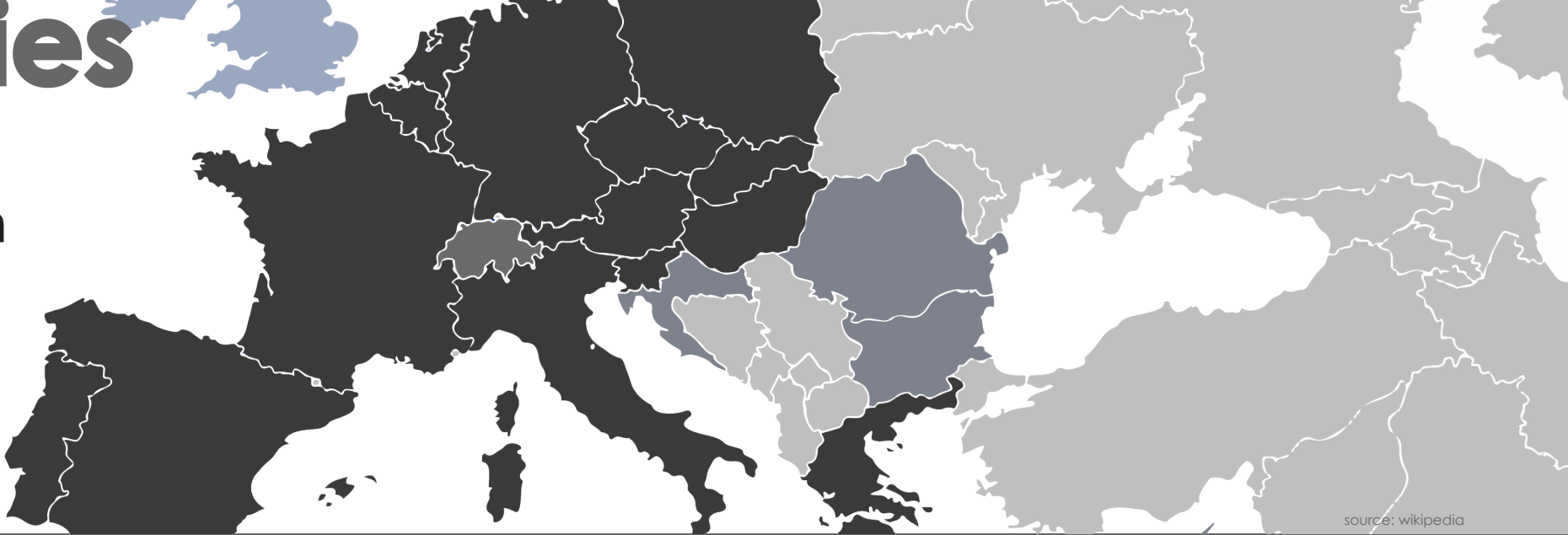
# Migration



# Treaties

## Schengen

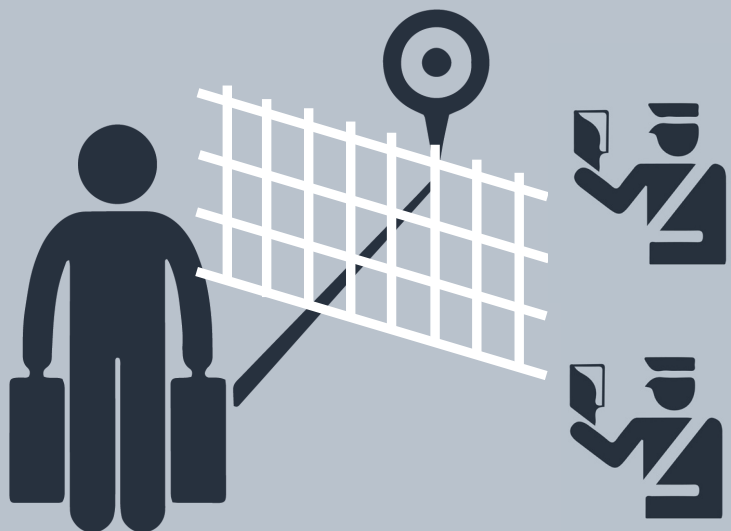
- EU Schengen
- Non- EU Schengen
- Forced to join Schengen
- EU outised of Schengen



source: wikipedia



Global  
approach



Stockholm



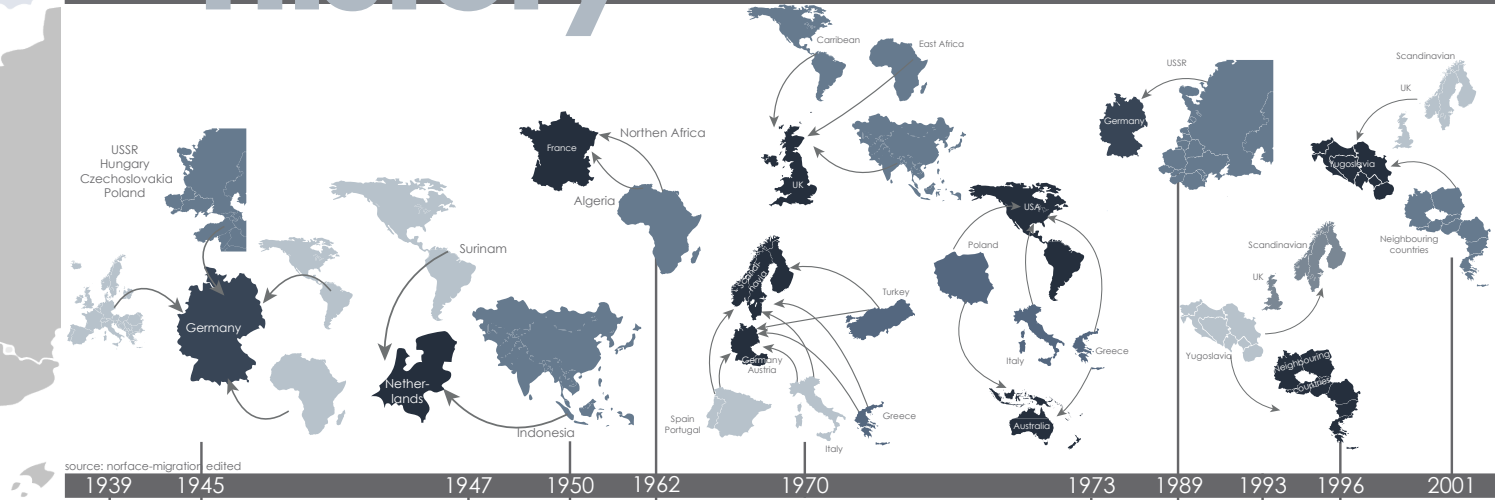
# Treaties

## Schengen

- EU Schengen
- Non- EU Schengen
- Forced to join Schengen
- EU outised of Schengen



# History



Population Movements after World War II.



source: us-post

Independence India/Pakistan

Independence Algeria

Economic expansion and de-colonization



source: prela

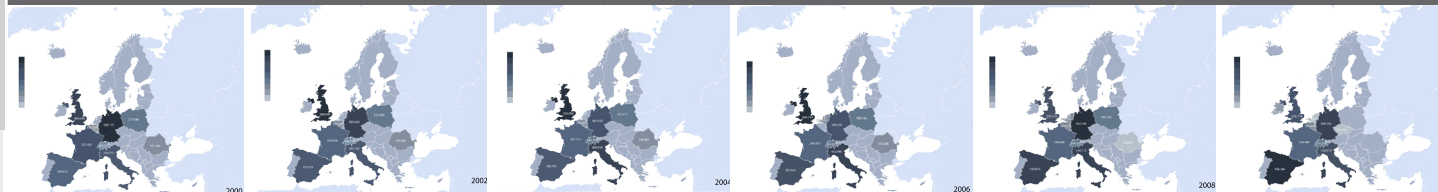
Berlin Wall

European Communities



Balkan Wars

source: borienmagazine

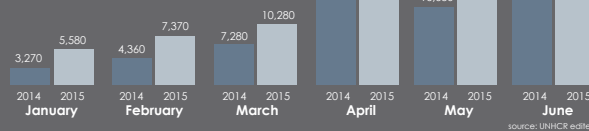


Countries with biggest migrants' population 2000 - 2013

# 2015




Comparison of migration January-June 2014-2015

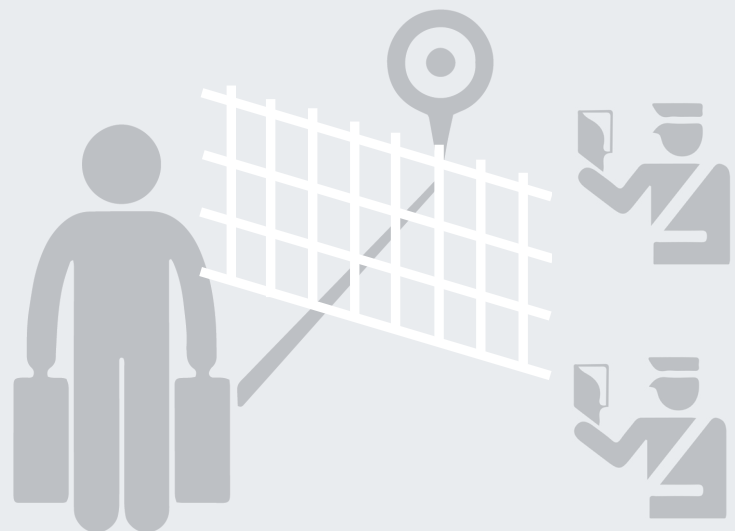


source: UNHCR edited

Monthly average number of detection of illegal border crossing in the EU



source: European parliament service edited



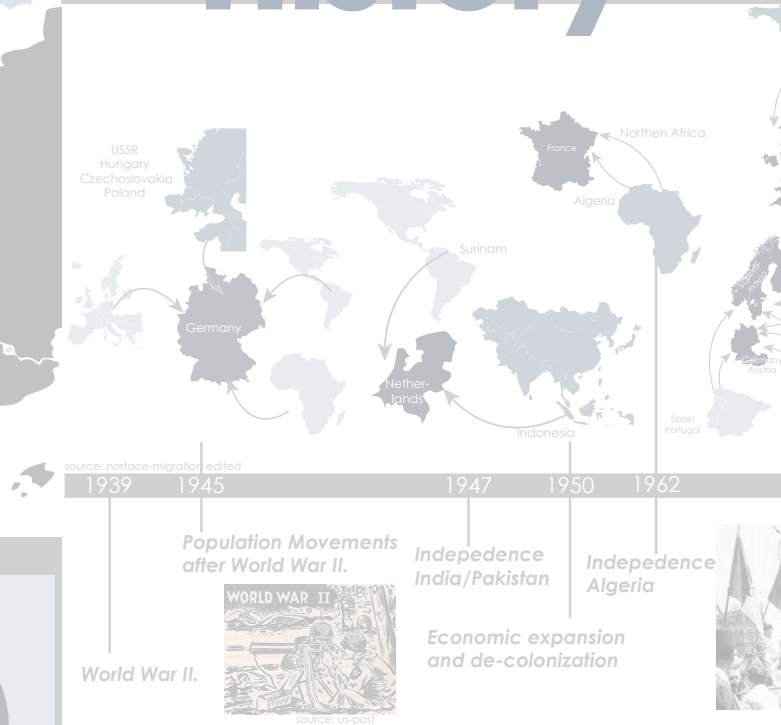
# Treaties

## Schengen

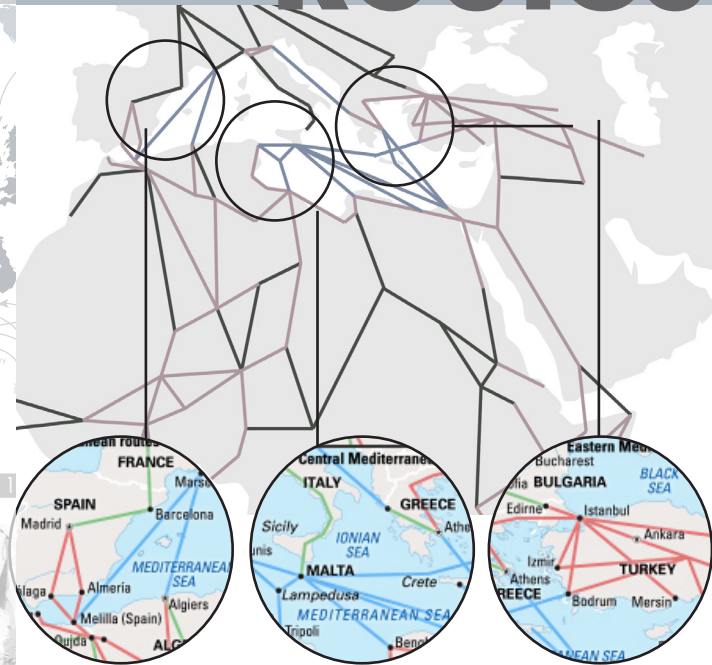
- EU Schengen
- Non- EU Schengen
- Forced to join Schengen
- EU outised of Schengen



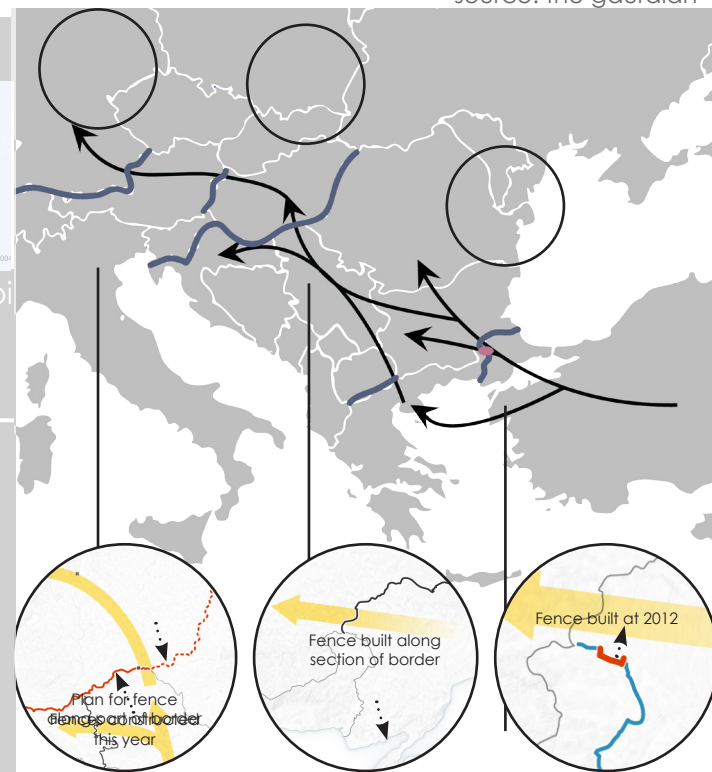
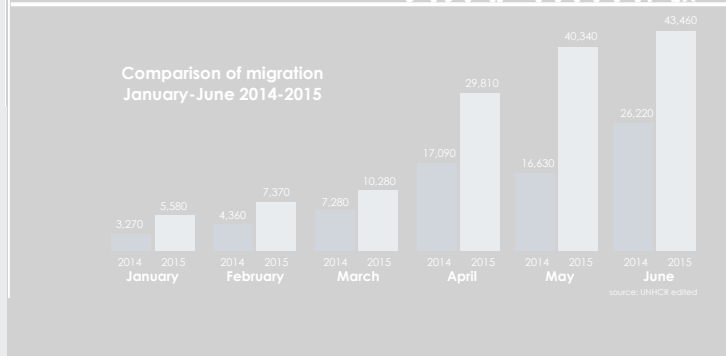
# History



# Routes

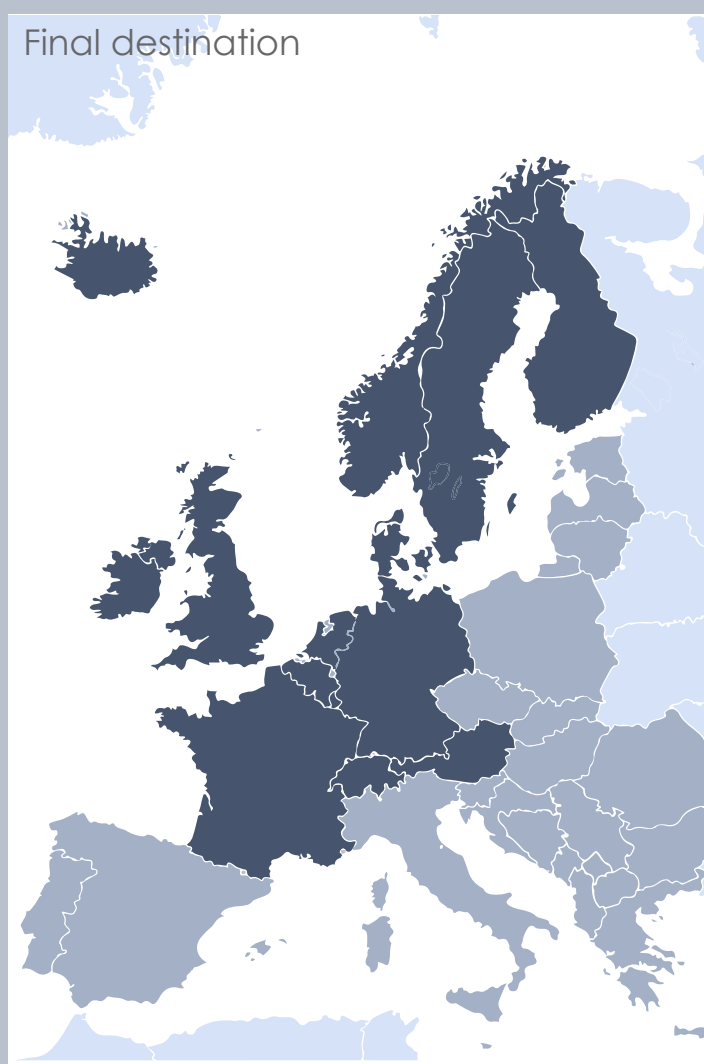


source: the guardian

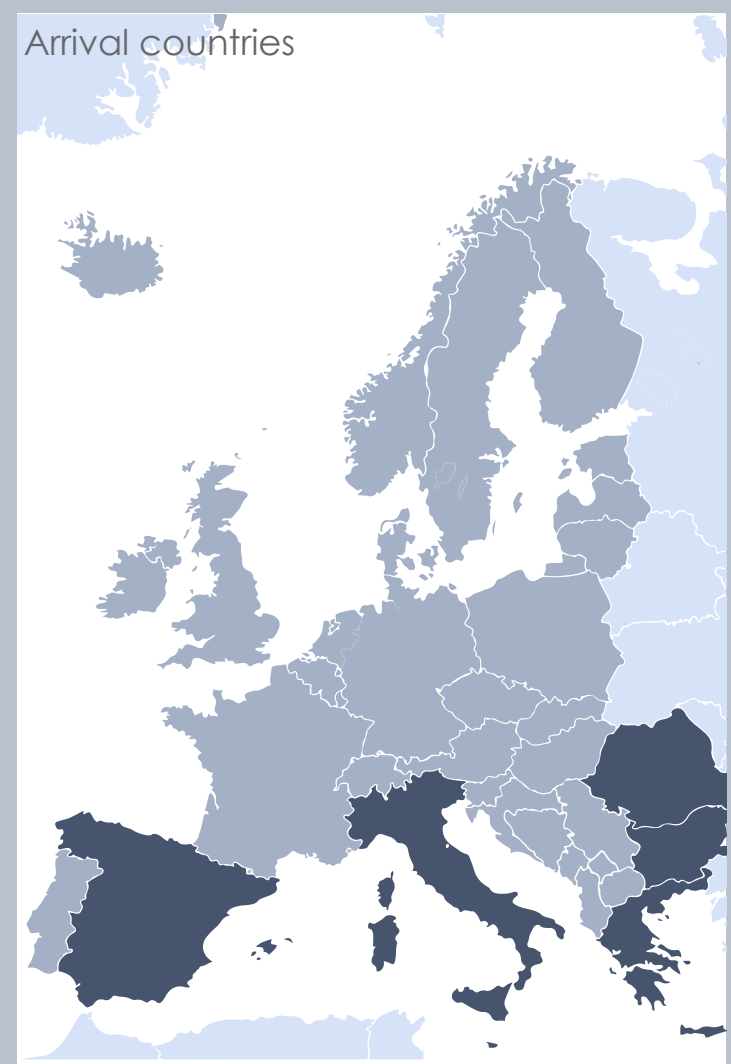


**EVERY  
COUN-  
TRY HAS  
THE PO-  
TENTIAL  
TO BE  
IN ANY  
CATE-  
GORY**

Final destination



Arrival countries




Inbetween



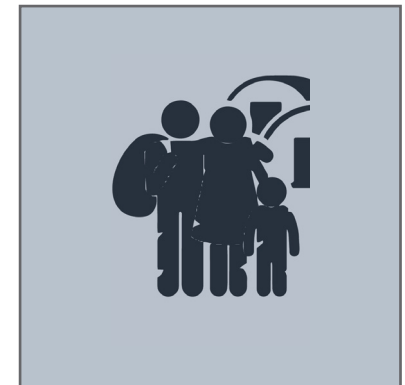



# Categories

migrant



immigrant




emmigrant



# Vulnerability

# Categories

migrant



immigrant



emmigrant

# Socio-spatial phenomena





Mediterranean

German

English

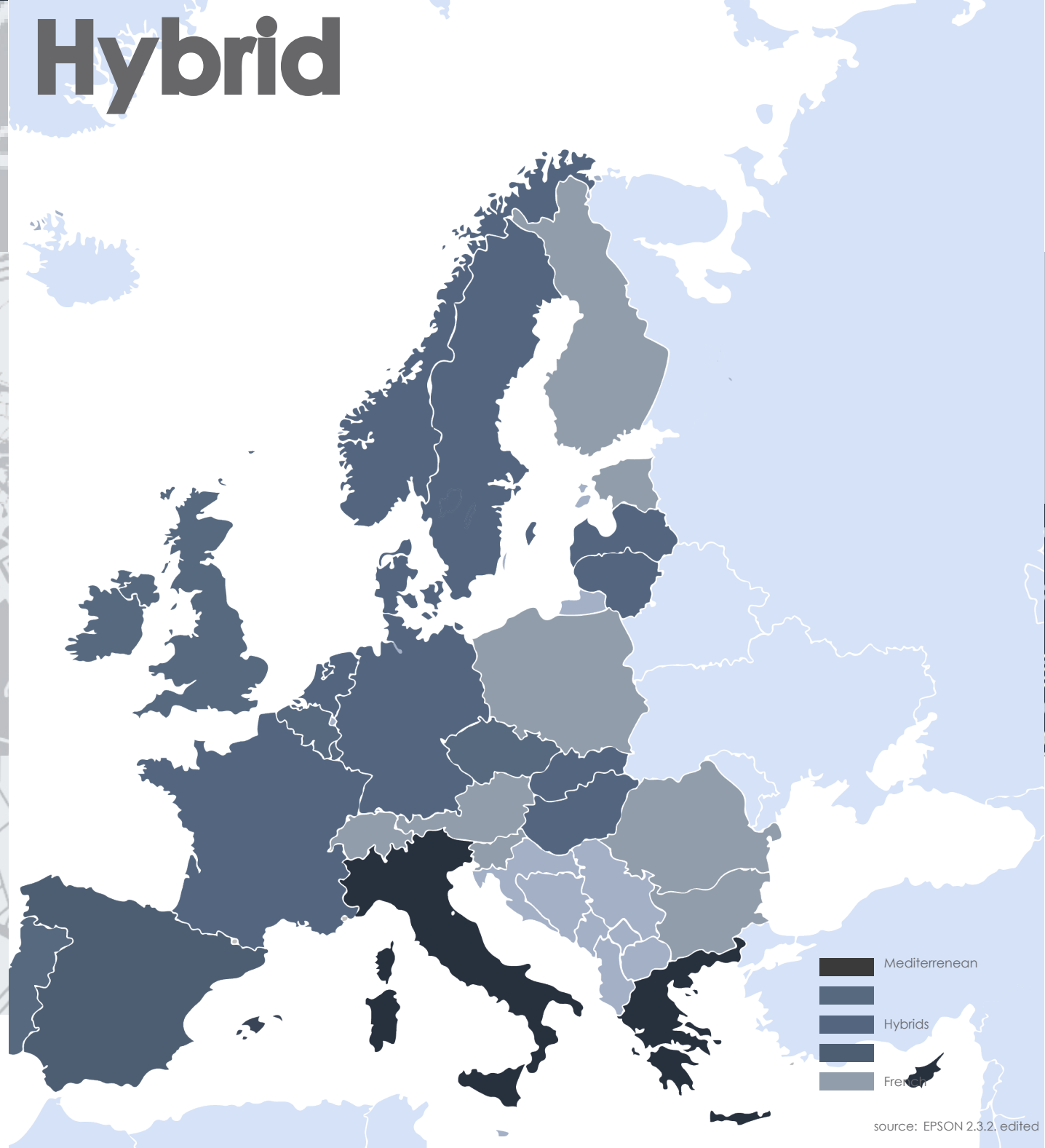
French

# Planning

# Hybrid

Mediterranean  
German

# Planning








# Hybrid




# Planning


## Multicultural



## Monocultural



## Disperse



# Clustering

Athens



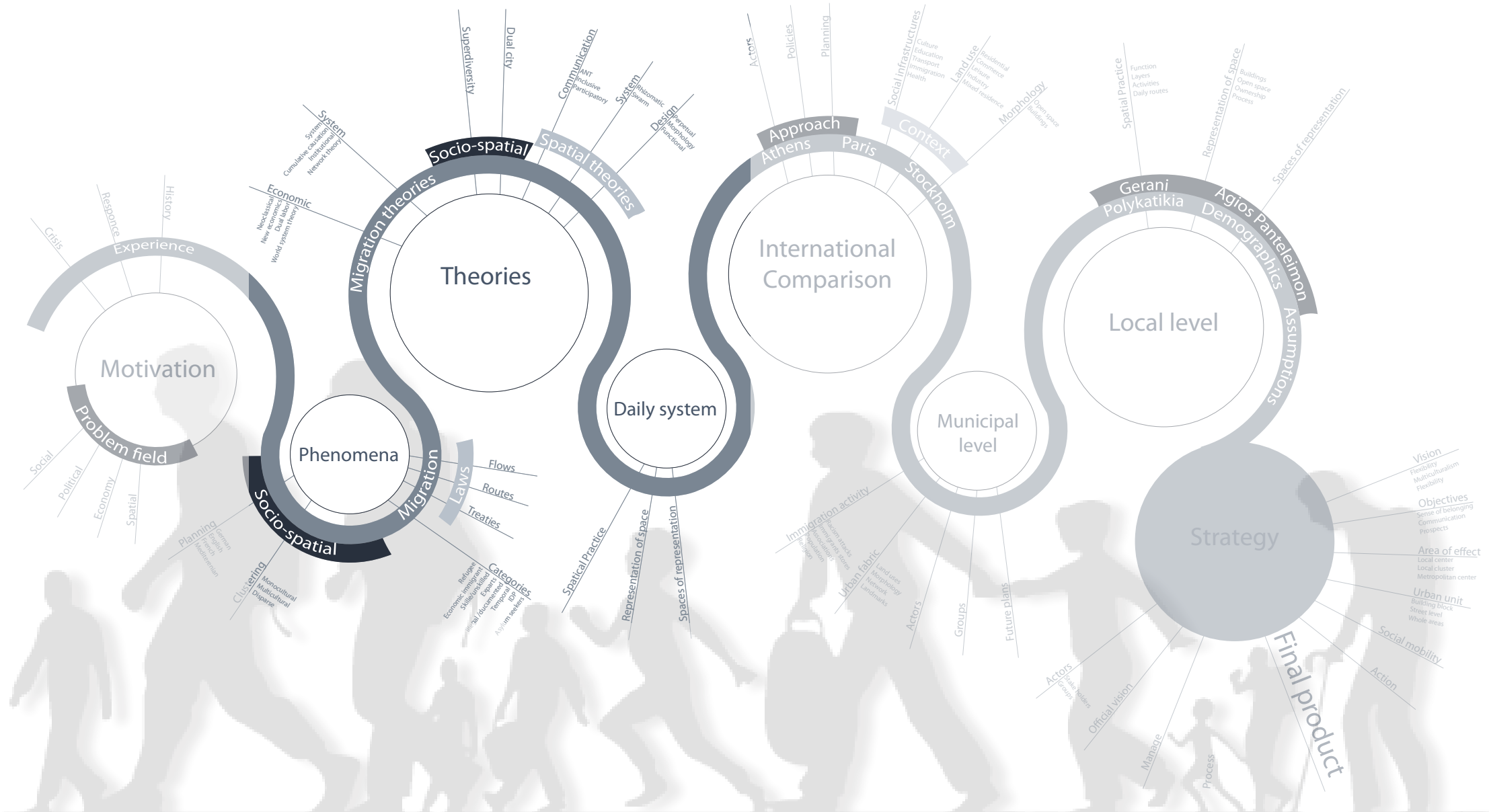
Stockholm



Paris

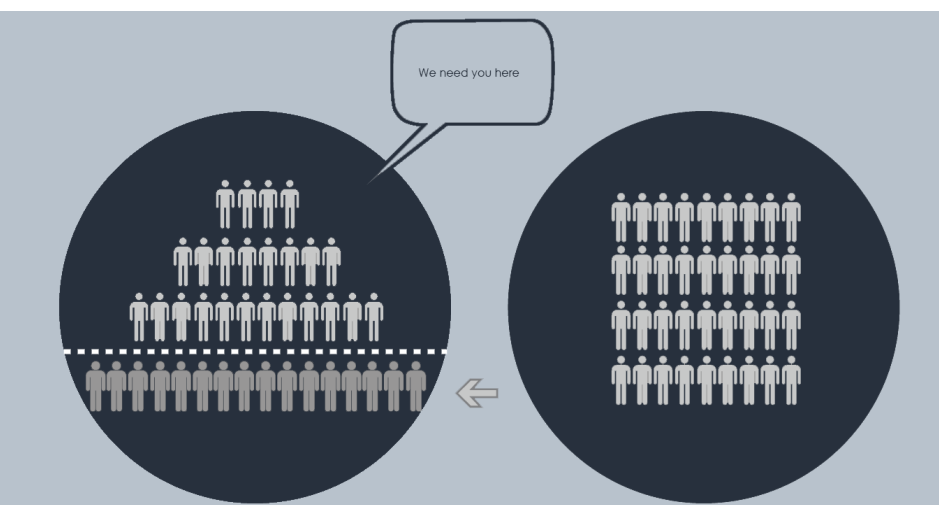
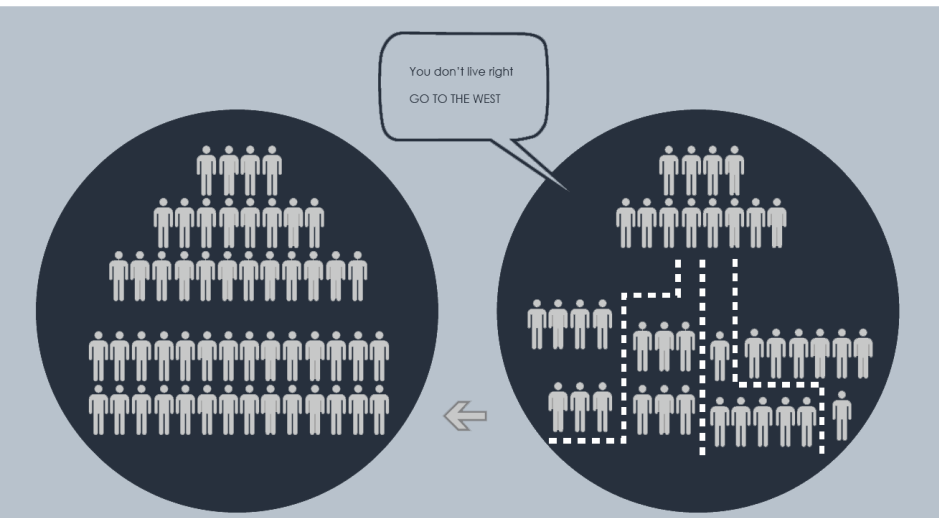

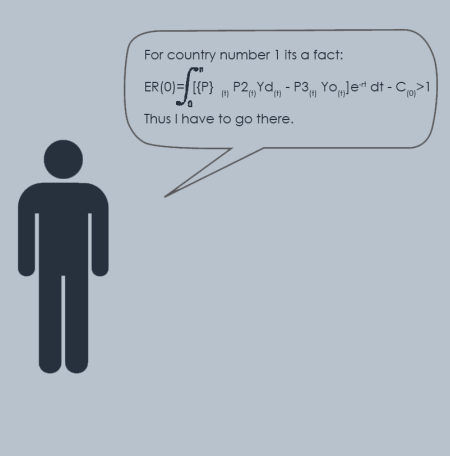


# Theoretical background



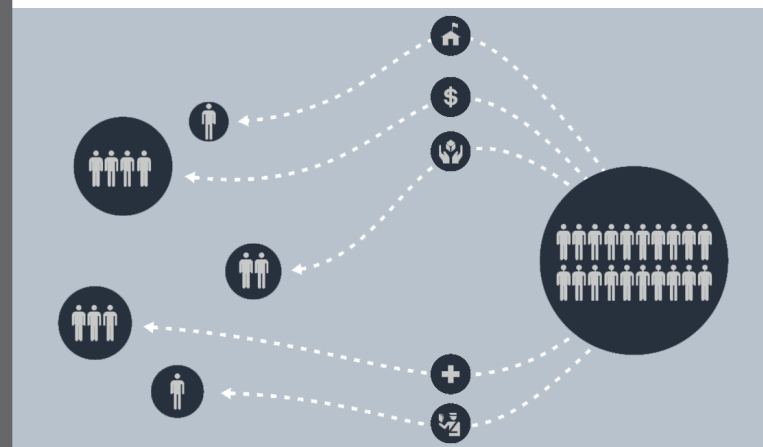
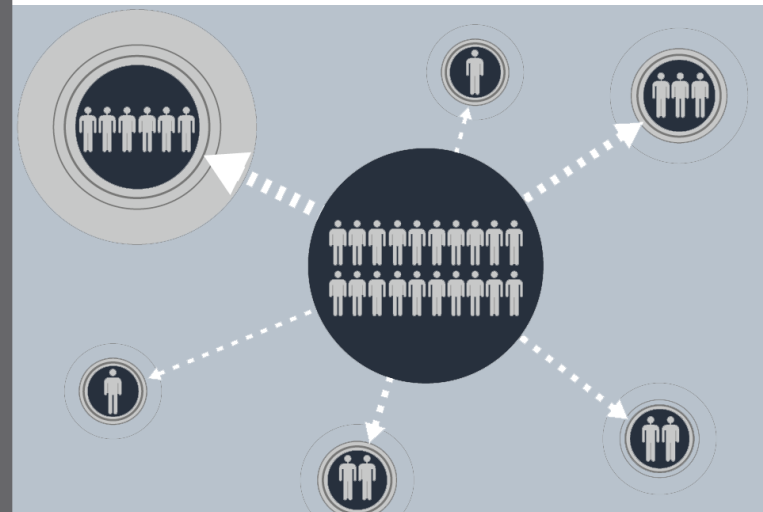


# Migration Theories

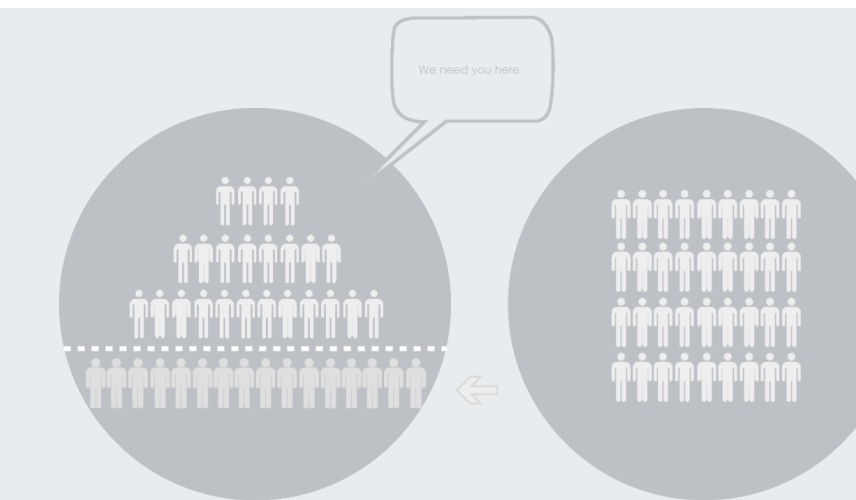
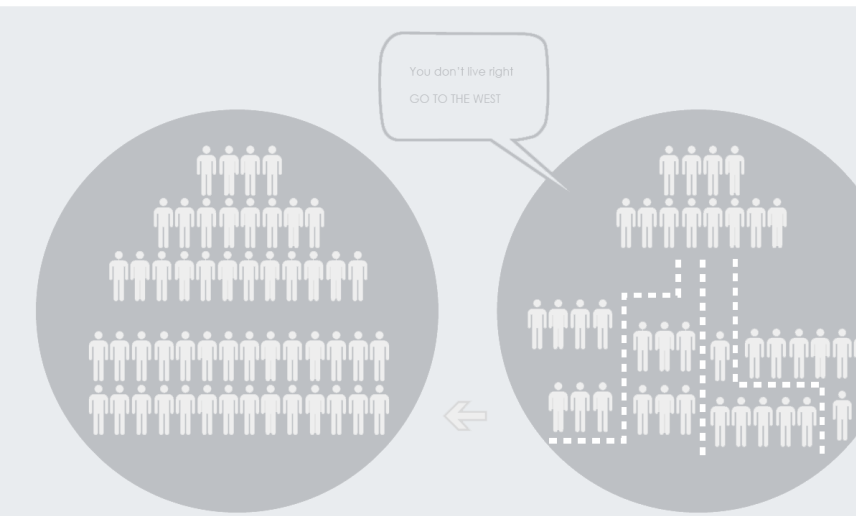
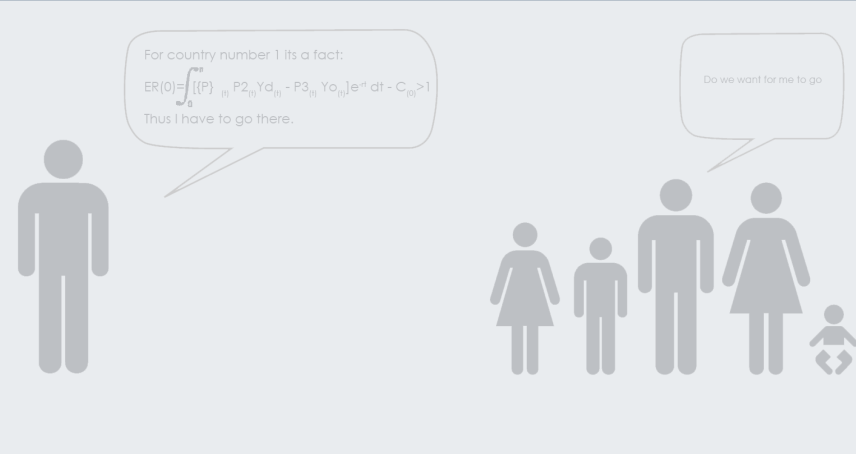


Economic

Social



# Socio-spatial theories



Dual city

Super-  
diversity



For country number 1 its a fact:  

$$ER(0) = \int_0^{\infty} [(P_1 - P_2)Y_{d1} - P_3Y_{d2}]e^{-at} dt - C_0 > 1$$
 Thus I have to go there.

Do we want for me to go

You don't live right  
GO TO THE WEST

We need you here



Dual city

# Spatial theories


Participatory



Inclusive



A.N.T.

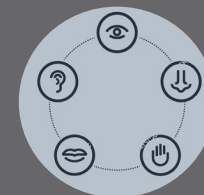


Rhizomatic  
Urbanism




Swarm  
Urbanism

Functional



Perpetual



Morphological

# Conclusion

## Spatial theories

Conclusion				Approach					
				Actor-Network	Participatory	Inclusive	Swarm	Rhizomatic	Urban spaces
Migration theories	Understanding	Cumulative System Institutional Network		Public life		Social capital		Housing	
		Neoclassical New economics Dual labor World systems	Stakeholders		Policies		Working		
Socio-spatial theories	Challenges	Dual city	Social infrastructures		Mobility		Working		
		Superdiversity		Identity		Social capital		Public life	

Daily system/urban structure

# Conclusion

## Spatial theories

Conclusion				Approach					
				Actor-Network	Participatory	Inclusive	Swarm	Rhizomatic	Urban spaces
Migration theories	Understanding	Cumulative System		Public life		Social capital		Housing	
		Institutional Network							
		Neoclassical	Stakeholders			Policies		Working	
		New economics							
		Dual labor							
		World systems							
Socio-spatial theories	Challenges	Dual city	Social infrastructures			Mobility		Working	
		Superdiversity	Identity			Social capital		Public life	

Daily system/urban structure

Daily system/urban structure

Public life   Working   Housing   Identity   Social capital   Stakeholders   Policies   Social infrastructure   Mobility

Groups

Planning

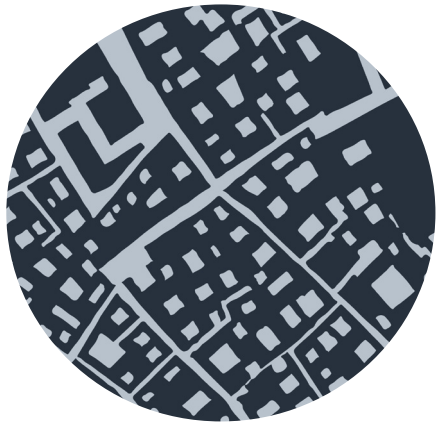
Daily  
System

Urban  
Structure

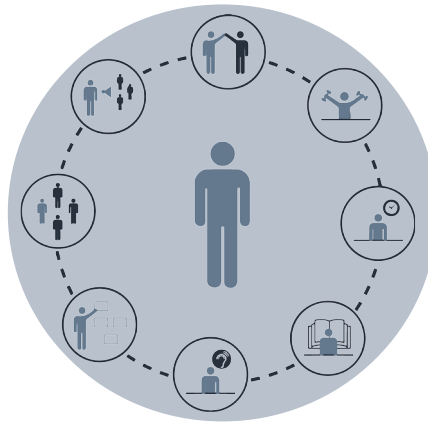


# Right to the city


Representation of  
space



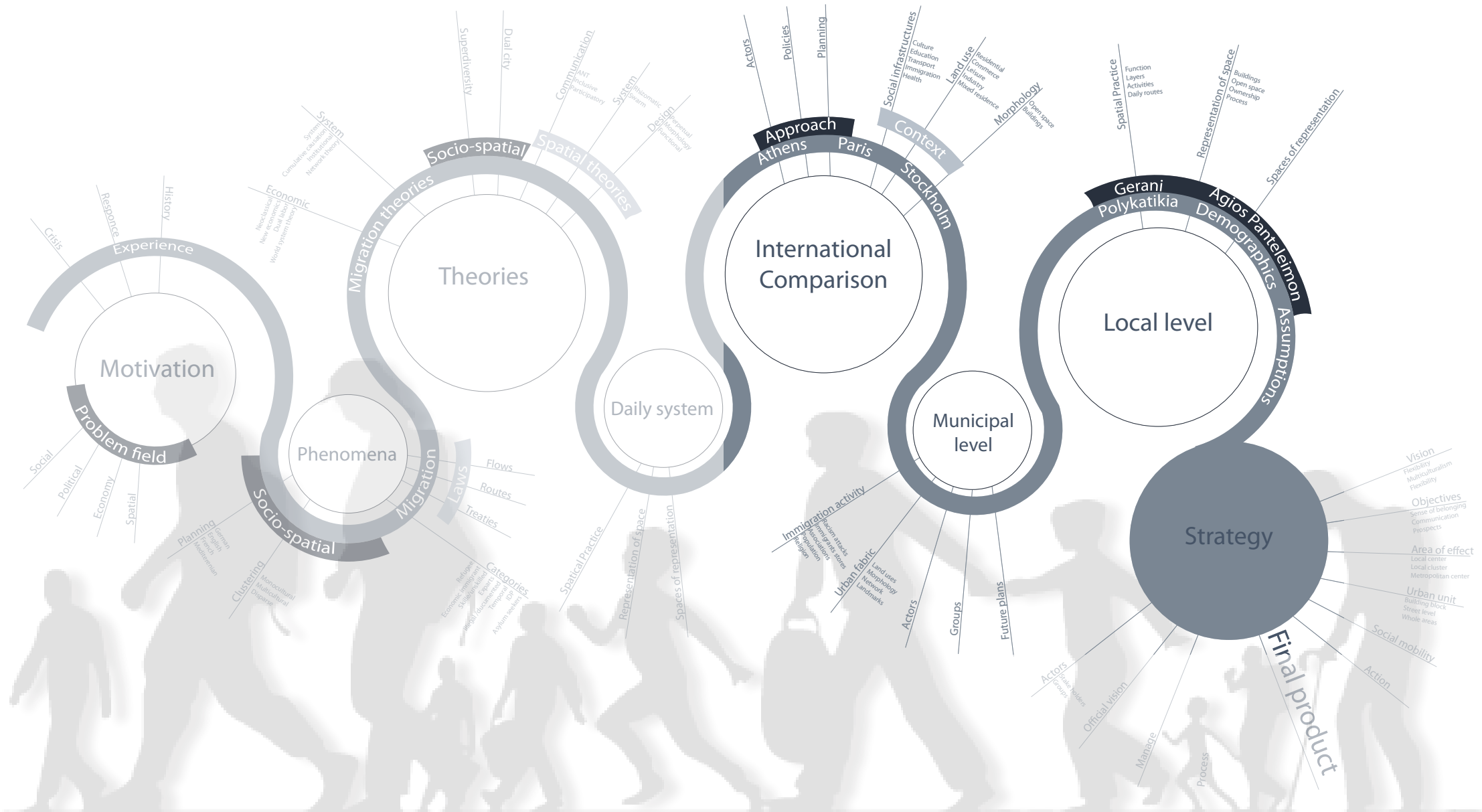
Spatial Practice



Spaces of  
representation

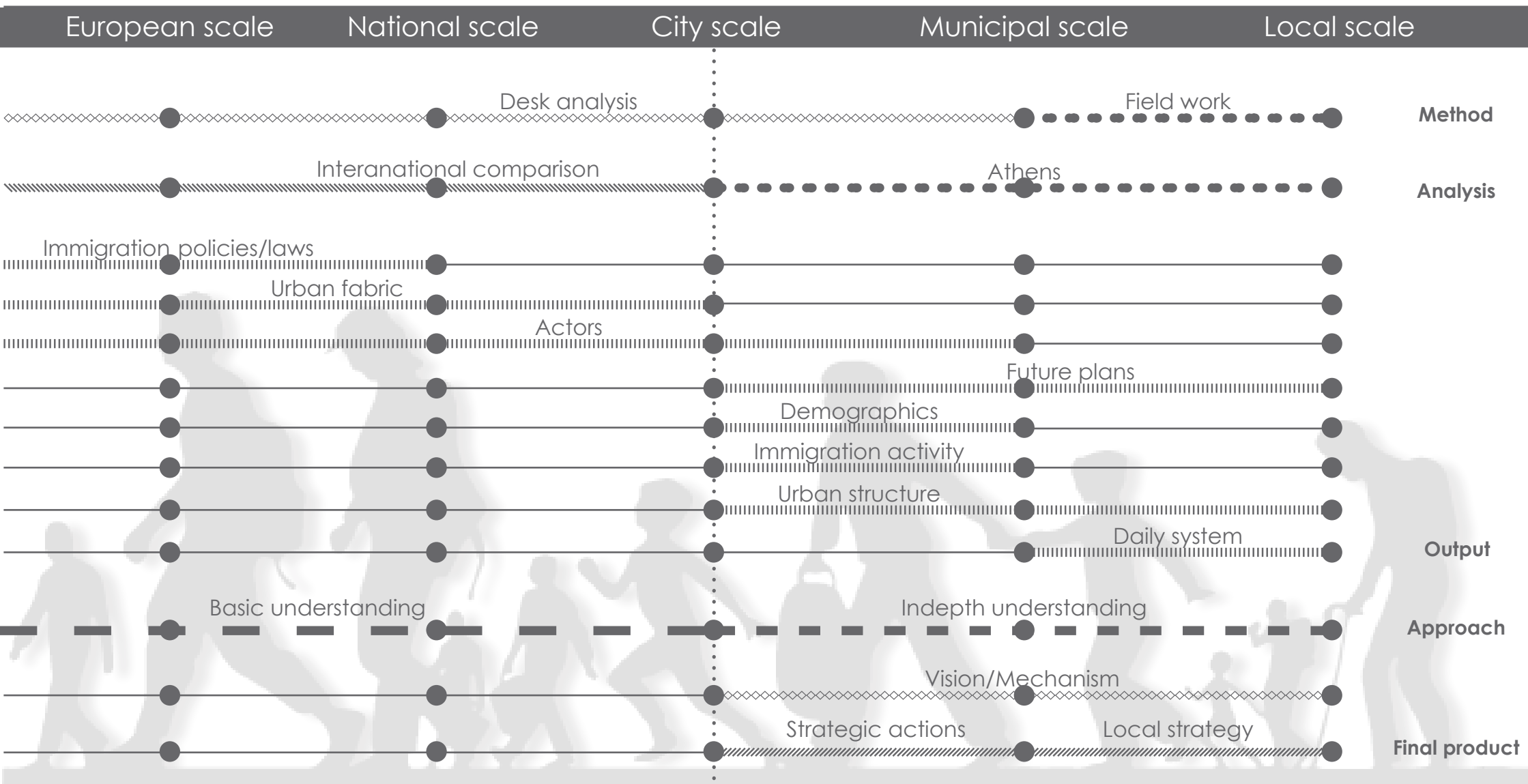


# Analytical framework





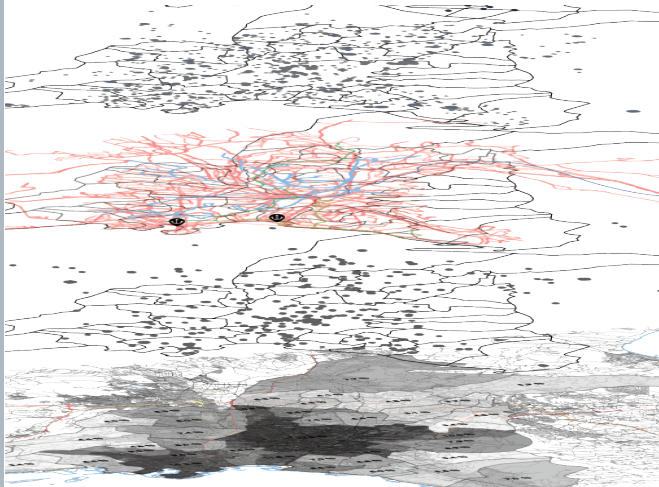
# Methodology



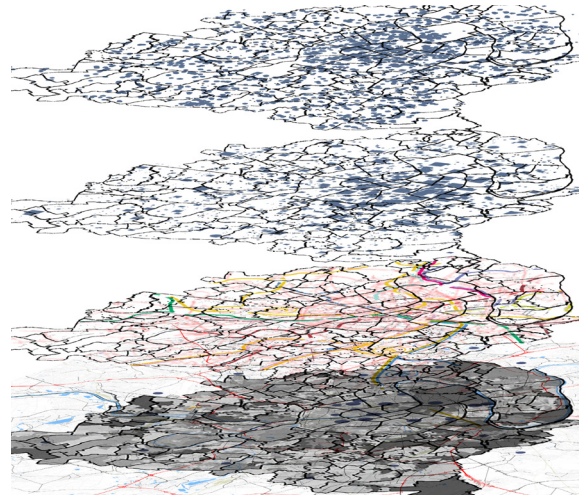
# International comparison



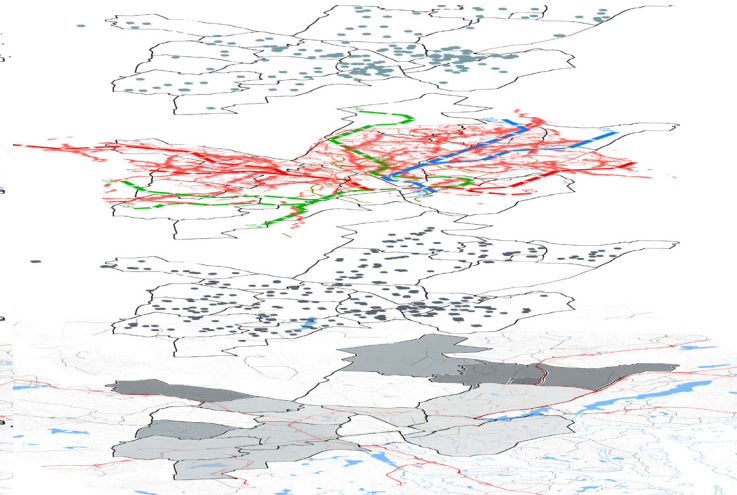
# Spatial phenomena




Athens Social Infrastructures



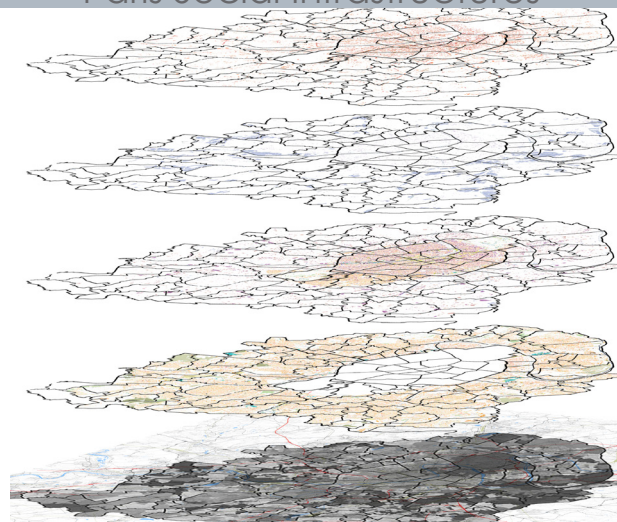
Paris Social Infrastructures




Stockholm Social Infrastructures



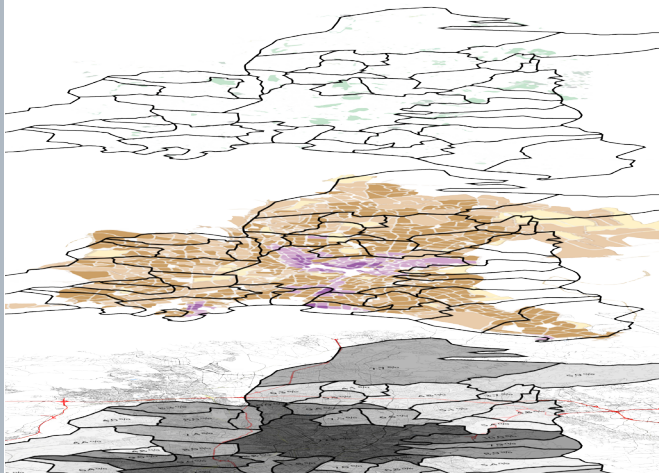
Athens Land use



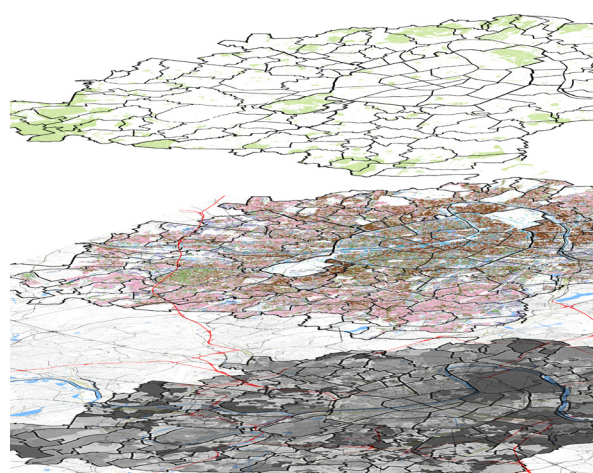
Paris Land use



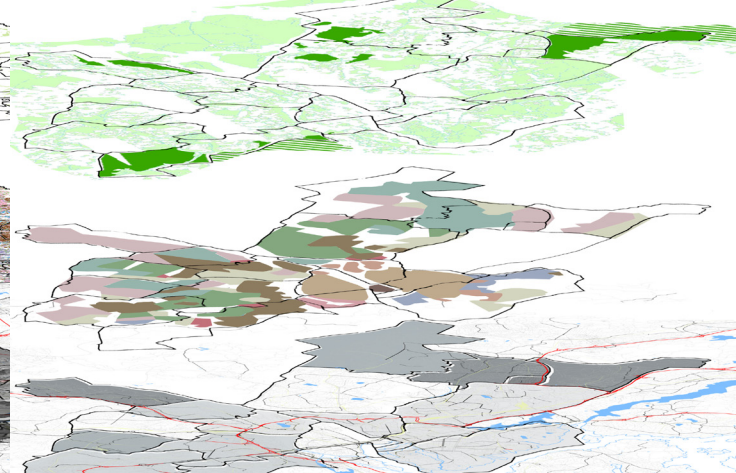
Stockholm Land use



Athens Morphology



Paris Morphology



Stockholm Morphology



A hand-drawn map of Athens, Greece, illustrating its morphology. The map shows the city's layout, including the Acropolis, the city center, and the surrounding hills. The map is divided into three main areas: the Acropolis (top, light green), the city center (middle, light orange), and the surrounding hills (bottom, light grey). The map is titled 'Athens Morphology' at the bottom.

**Sweden Immigrants' population**

14.5% Immigrants

9,846,155 Sweden population

3% Emigrants

Sweden emigrants' population

9,846,155 Sweden population

Source: Dan

10.5% Immigrants

2,140,476 Stockholm population

Source: SSB

10% Own a house

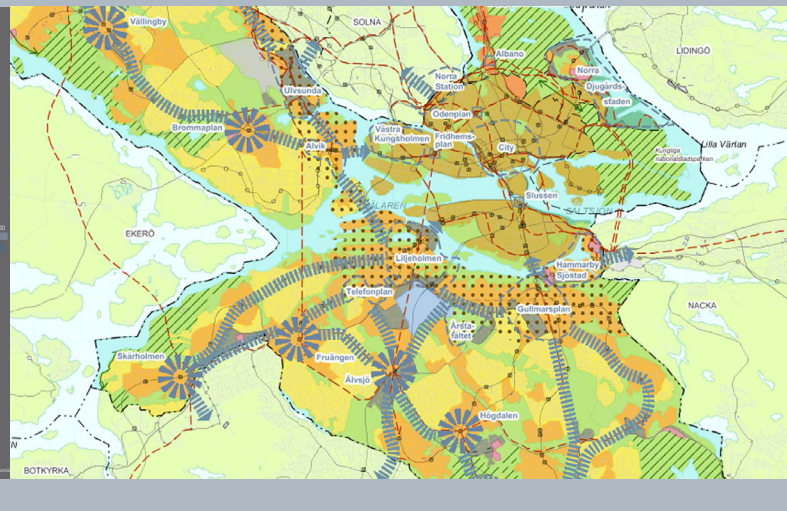
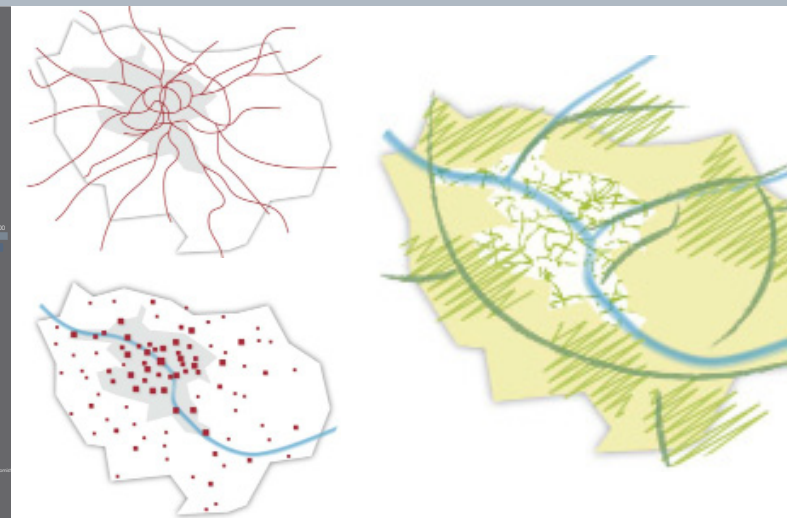
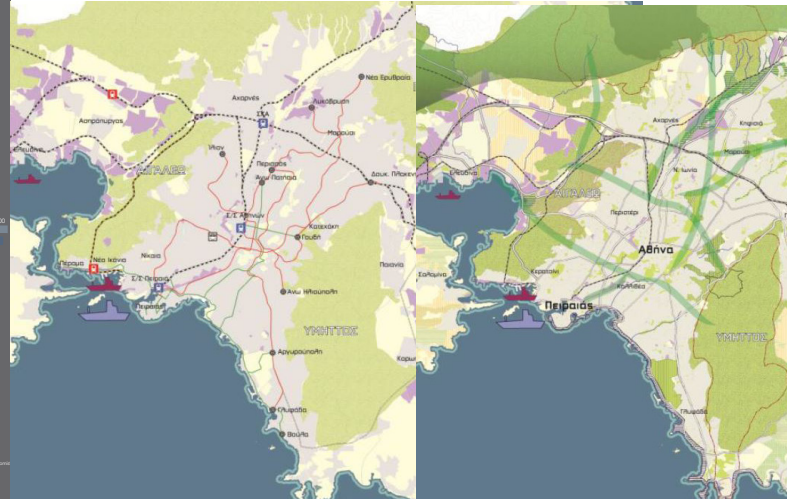
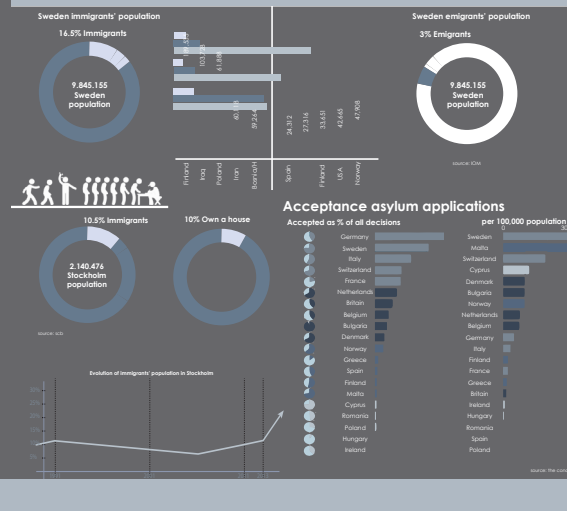
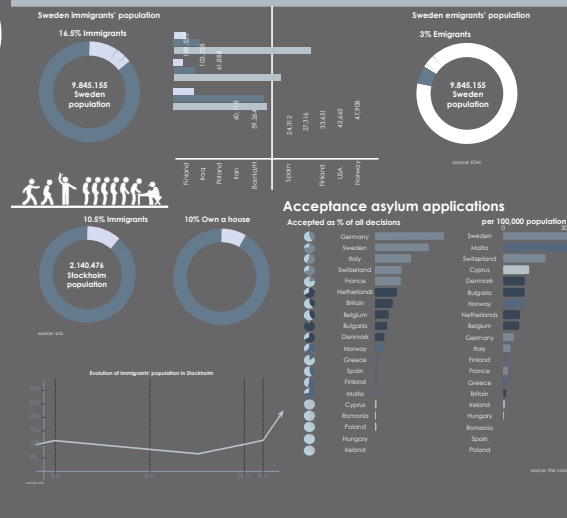
Evolution of immigrants' population in Stockholm

Acceptance asylum applications

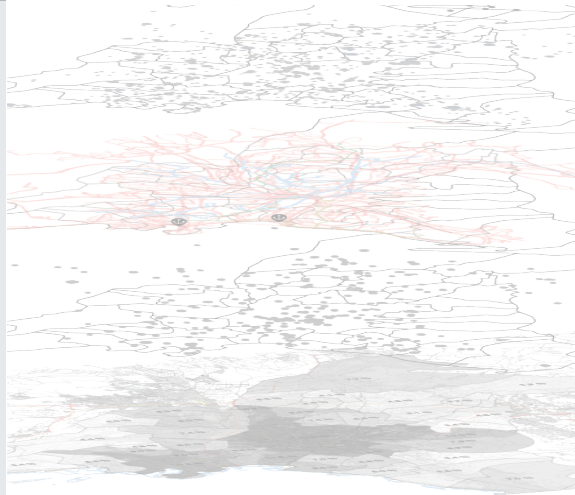
Accepted as % of all decisions

per 100,000 population

Source: The country



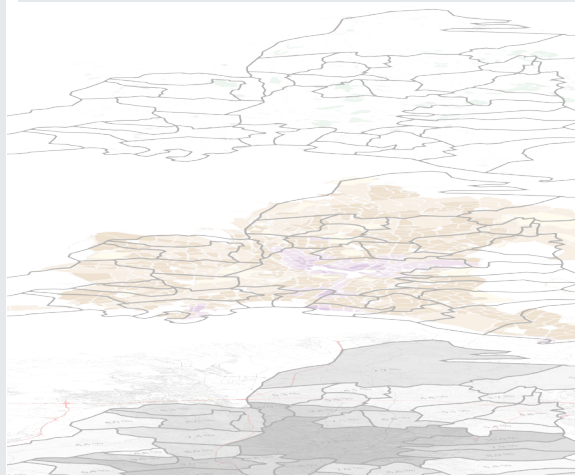
# Spatial phenomena



Athens Social Infrastructure



Athens Land use

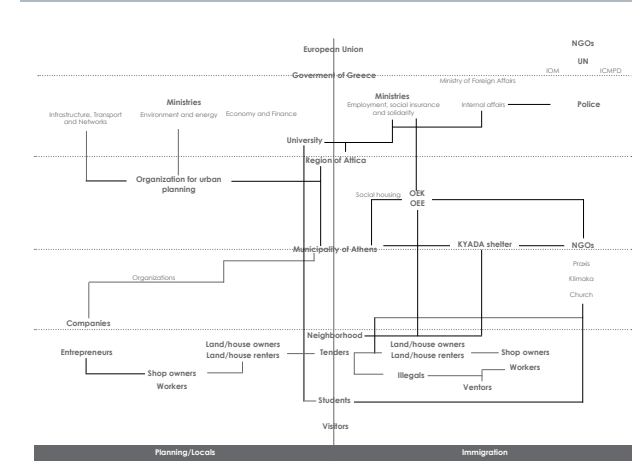
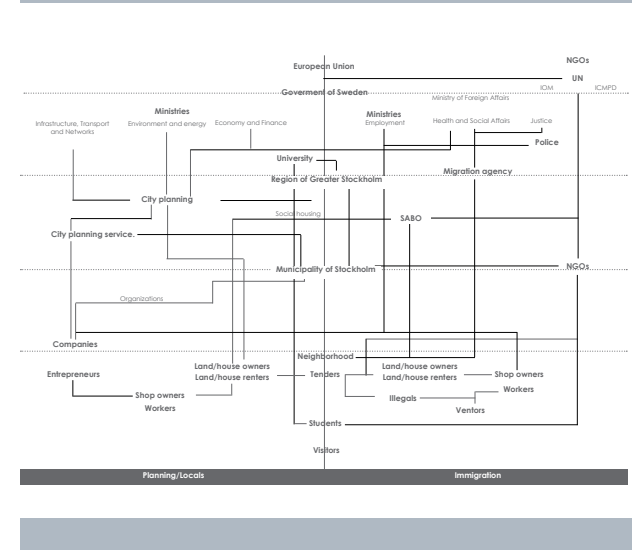
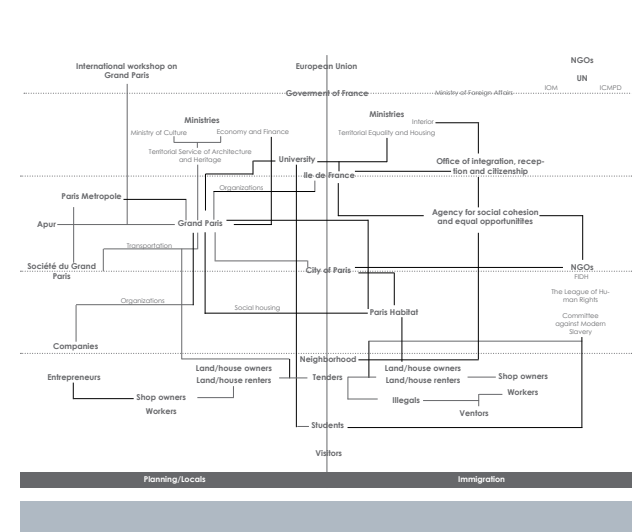


Athens Morphology

# Planning



# Actors

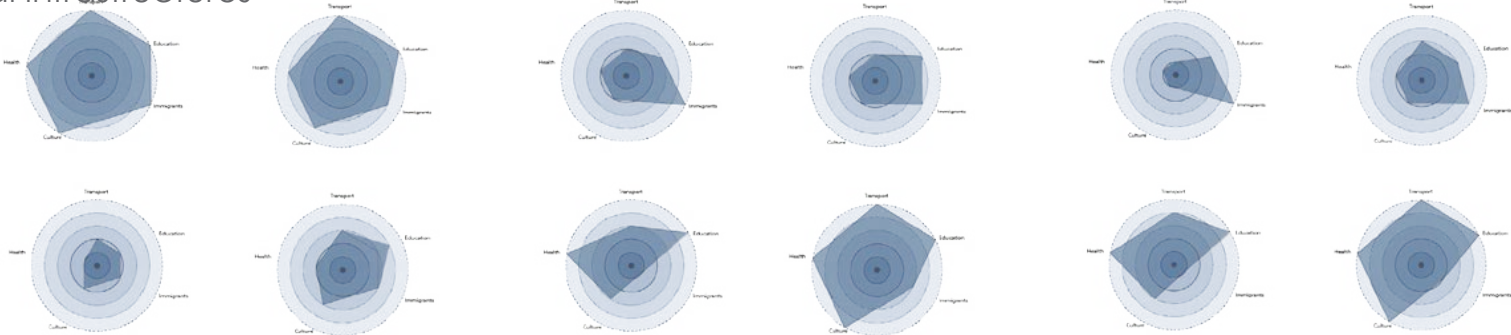




# Conclusions

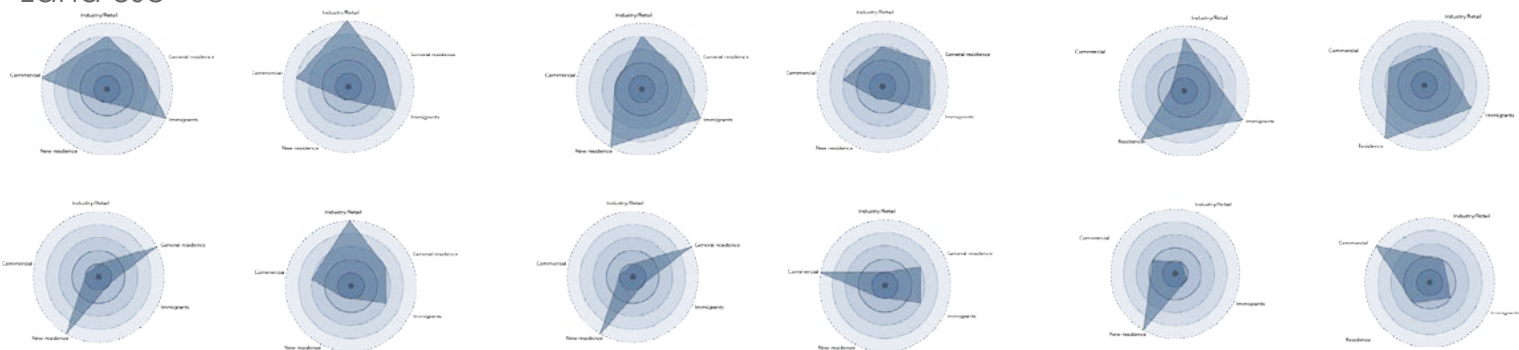
Athens	Paris	Stockholm
--------	-------	-----------

## Social infrastructures



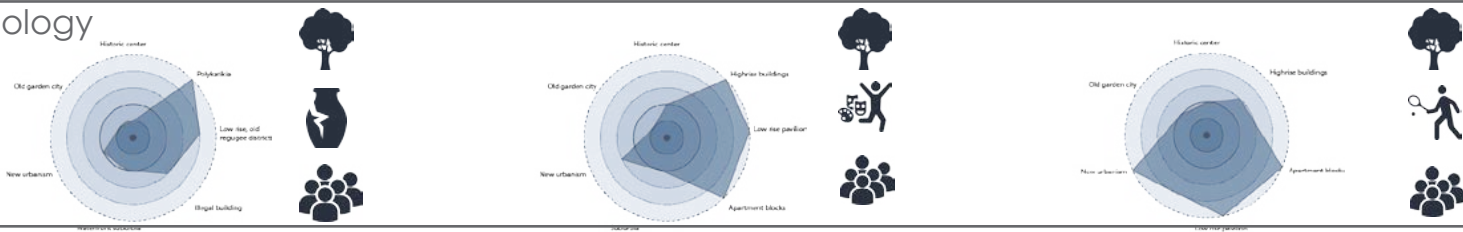
-Different image. Athens city centre high concentration in immigrants, the others don't have.  
-no relation Between the infrastructures  
-in case of Athens they don't have access anyway

## Land use



-Land use is important.  
-Different image, in Stockholm only in residential areas  
-no clear connection between immigrants and work (industry)

## Morpology



-The most important factor  
-decay unit=immigrants  
-immigrants in the flexible structures

## Actors

ORS

Grand Paris

Government

-Apart from Greece coommunication/representaion  
-Flexibility

## Policy

None

Integration

Business

-Immigrants force of development  
-Petting  
-Ignoring

# The case of Athens



# Why Athens?


1.

Illegal immigration



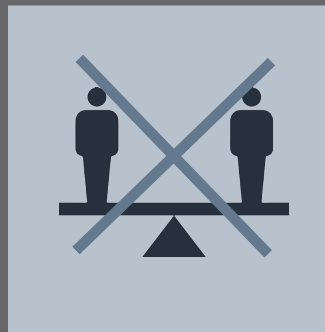
2.

Greek crisis



3.

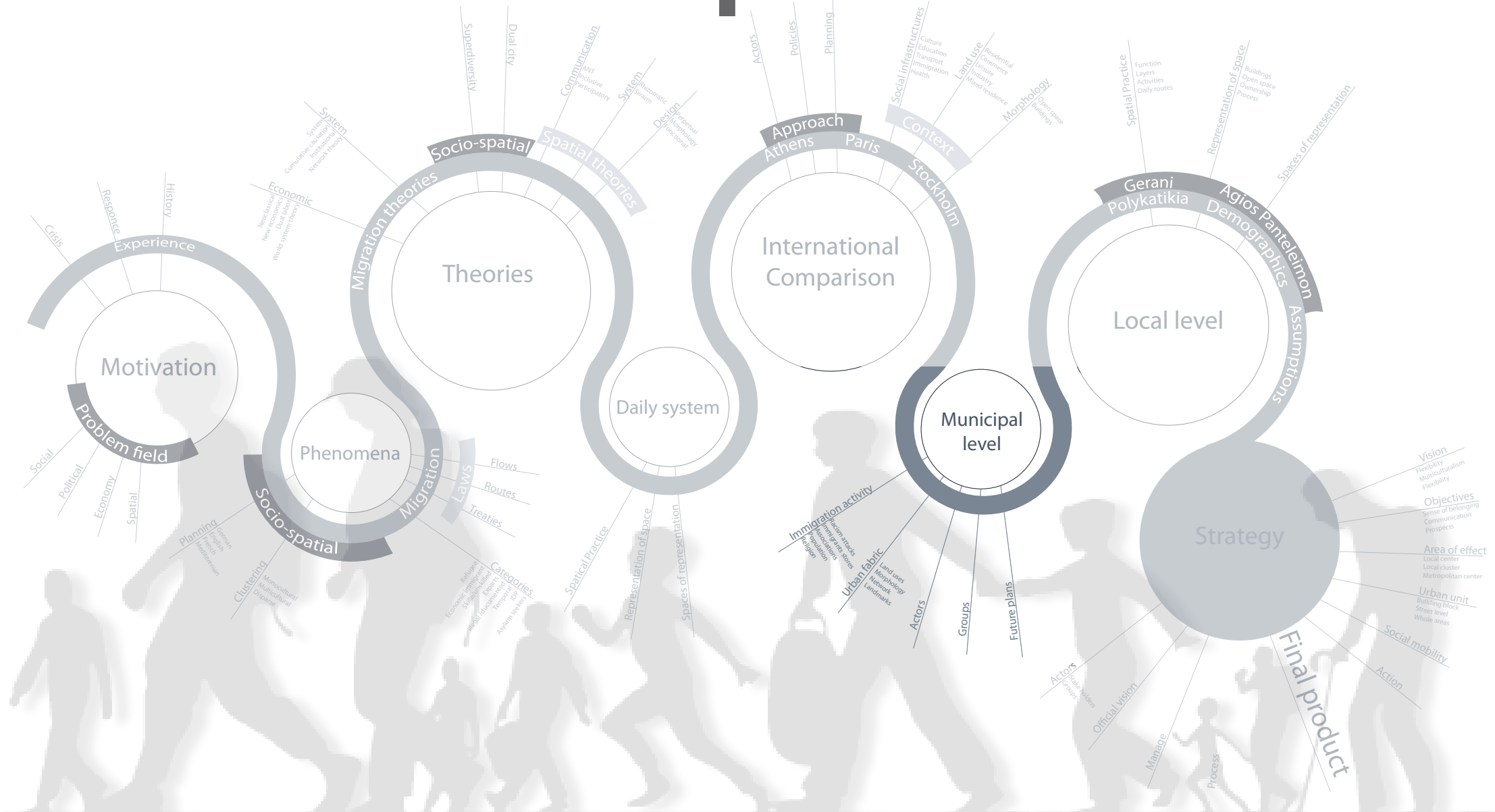
Current Policies



4.

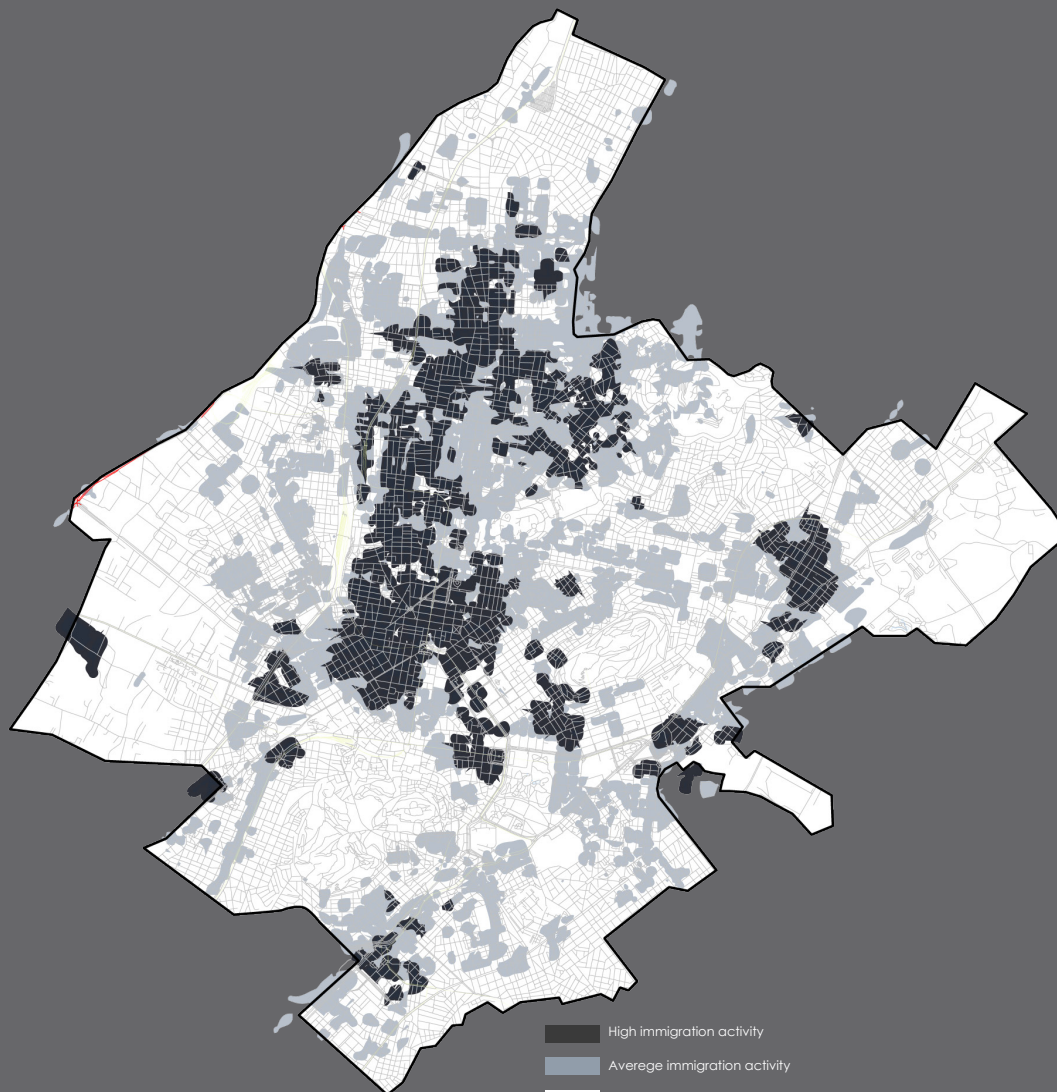
Super - diversity

# Municipal level



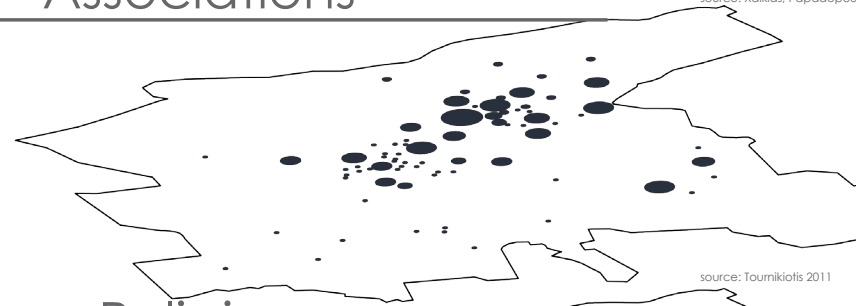


# Immigration activity



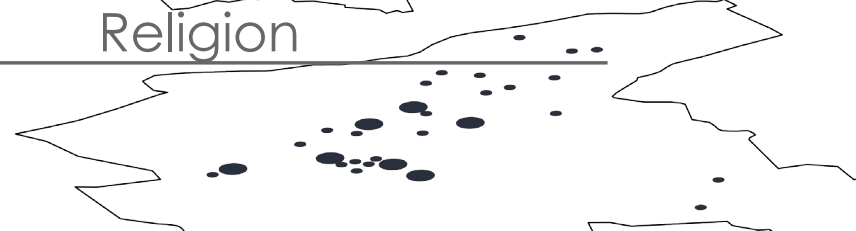
## Associations

source: Xalkias, Papadopoulos 2009




## Religion

source: Tourmikiotis 2011



## Stores

source: Tourmikiotis 2011



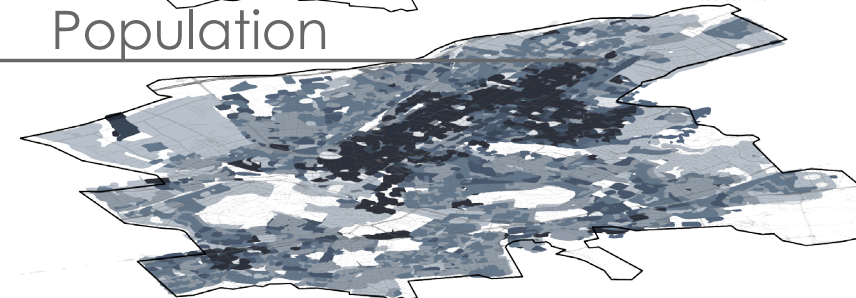
## Racism attacks

source: Hellenic police



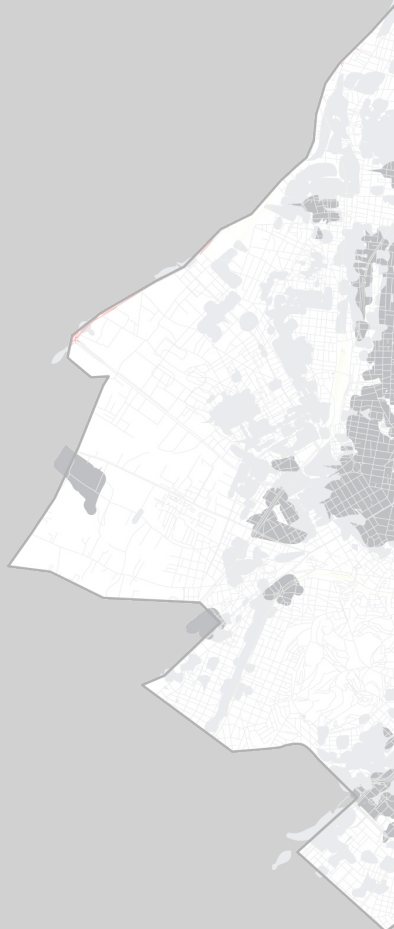
## Population

source: Elstat

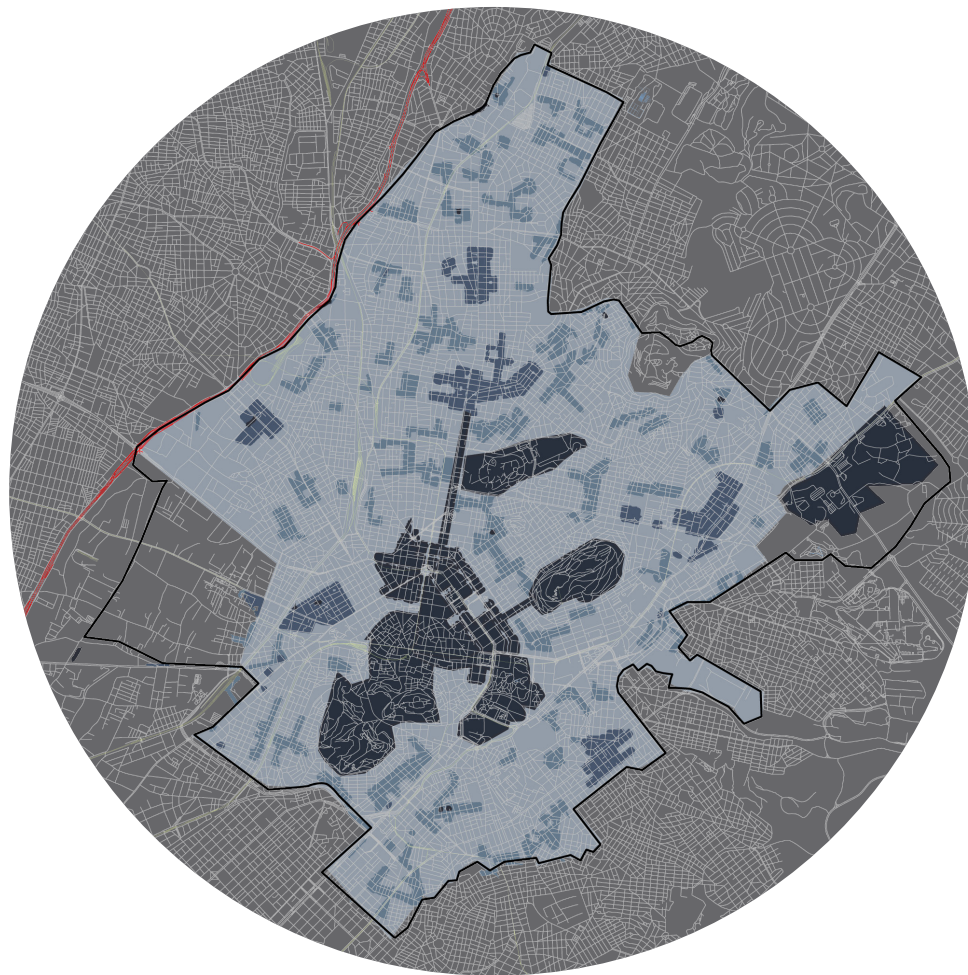




# Immigration . activity



## Urban fabric

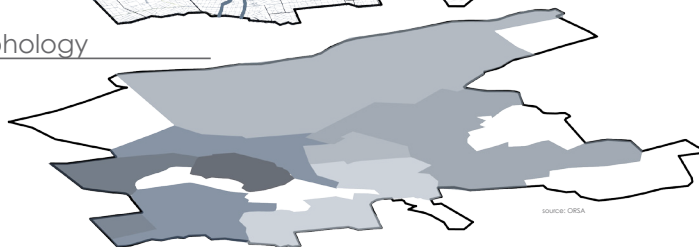


Road network



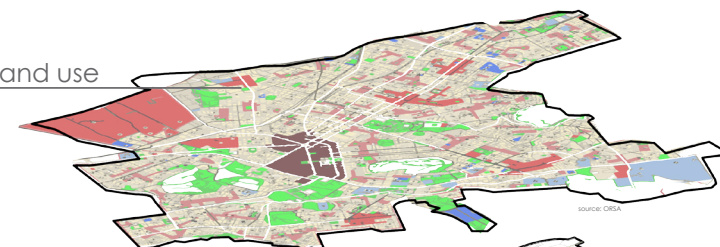
source: openstreetmap

Morphology



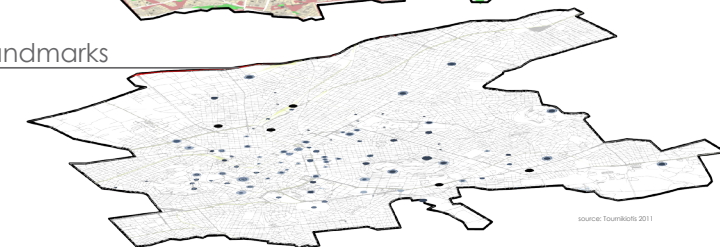
source: ORCA

Land use



source: ORCA

Landmarks



source: TourismNZ 2011

# Categories

Local center  
Neighborhood

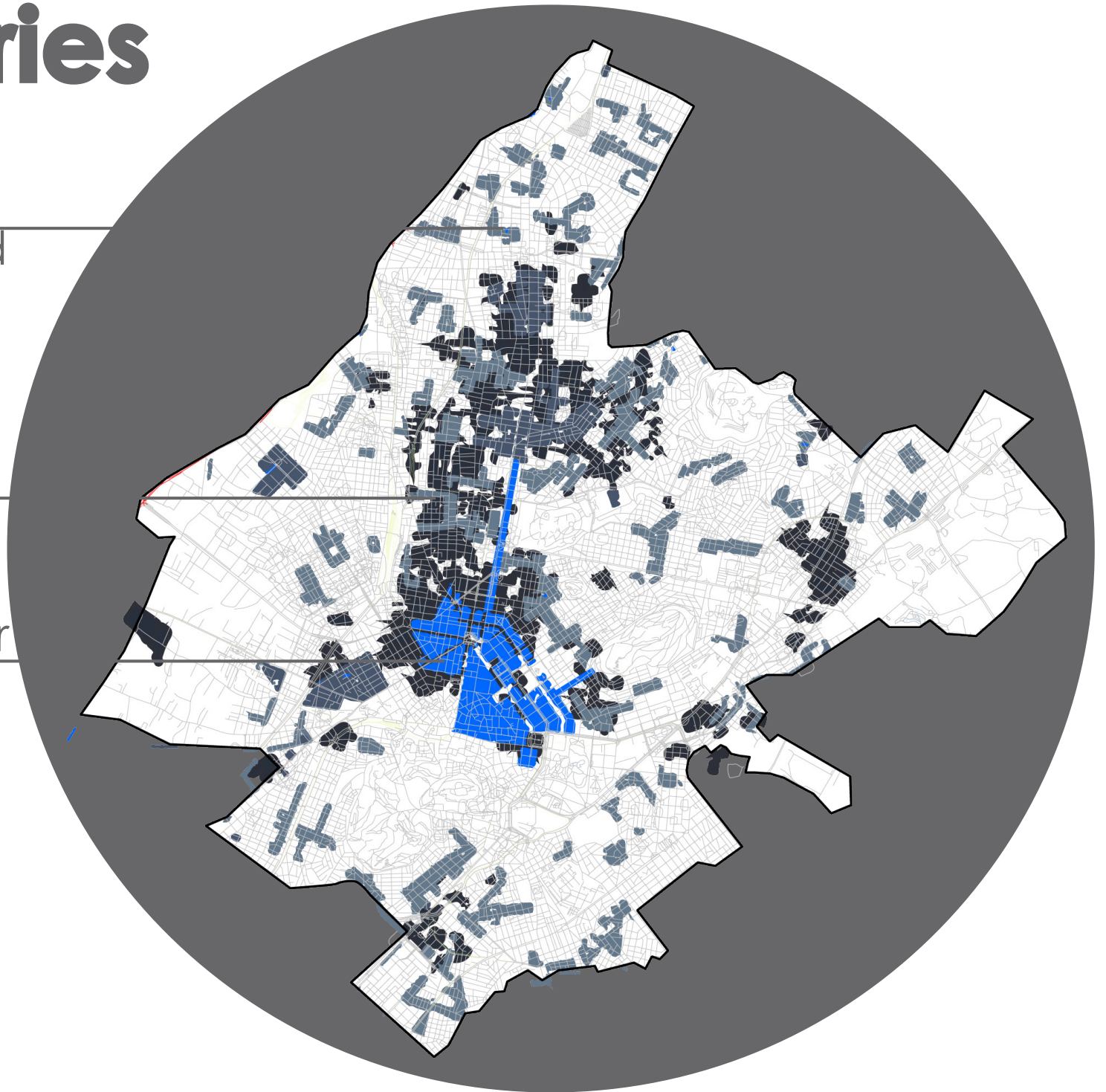
---

Local center  
Neighborhood

---

Metropolitan center

---

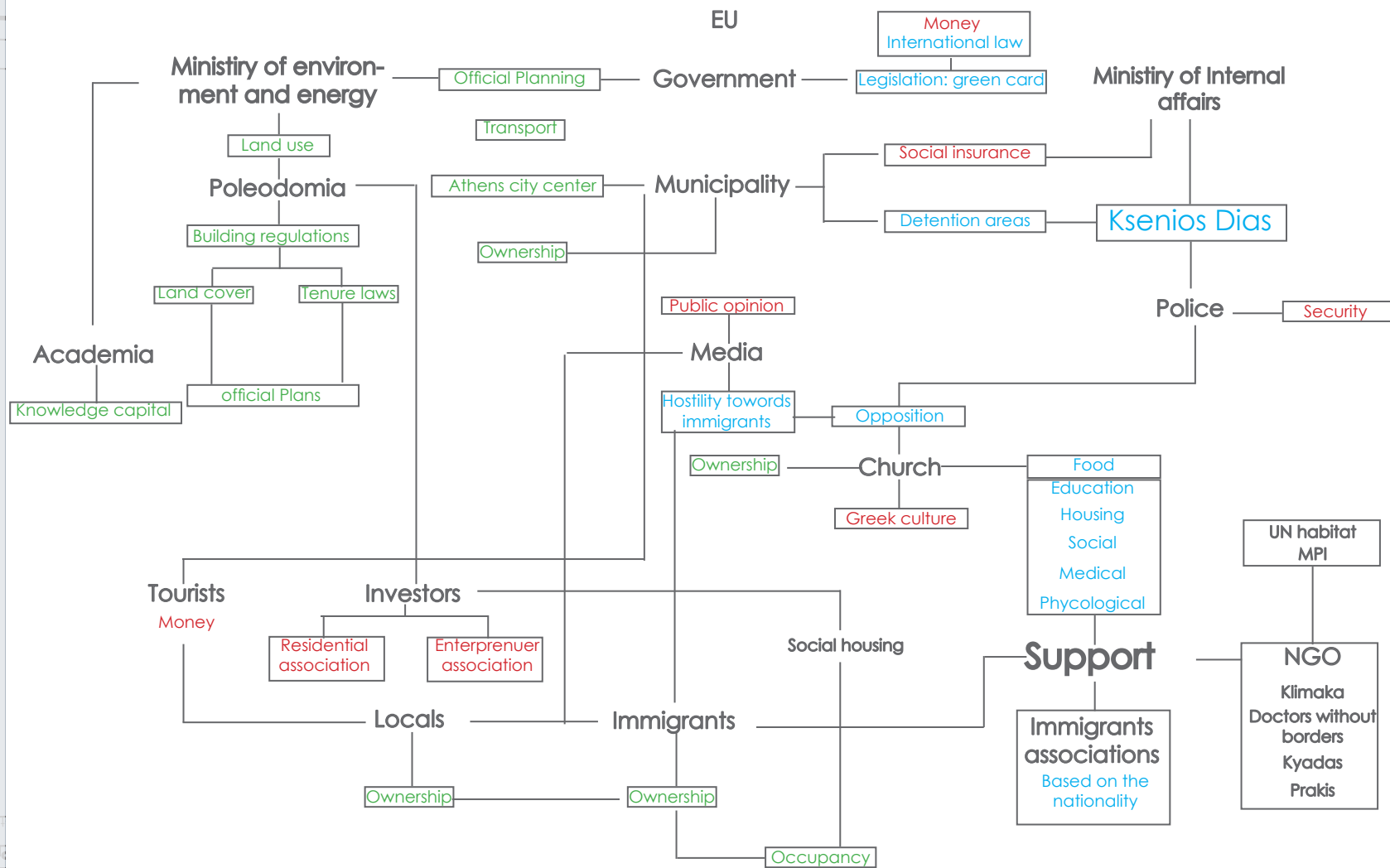




# Groups



# Actors


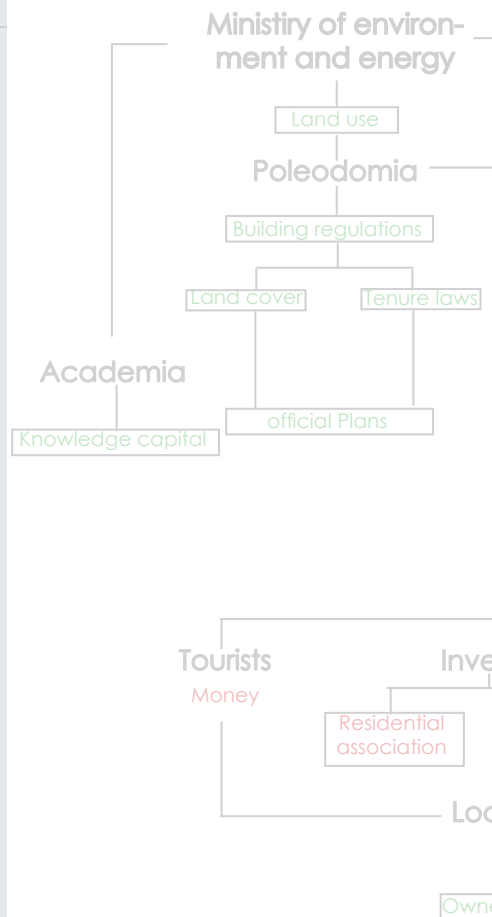





# Groups

# Actors

# Future plans



# Neighborhoods



Gerani

Agios Panteleimon



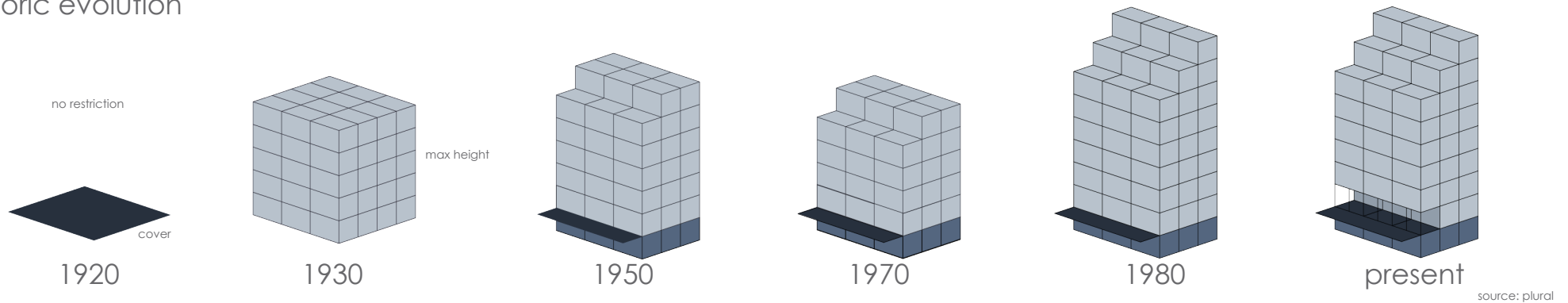
# Local level



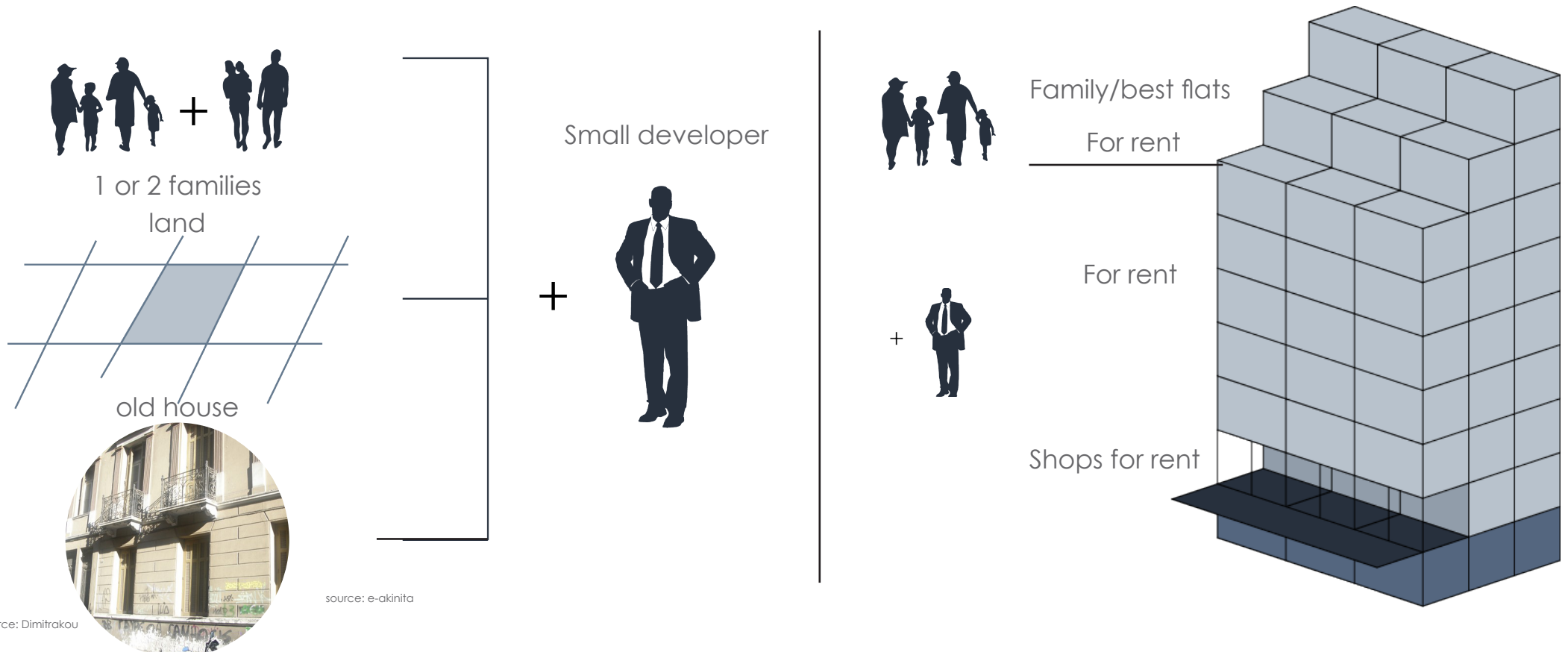


# Polykatikia

## Historic evolution



## Antiporoxi system

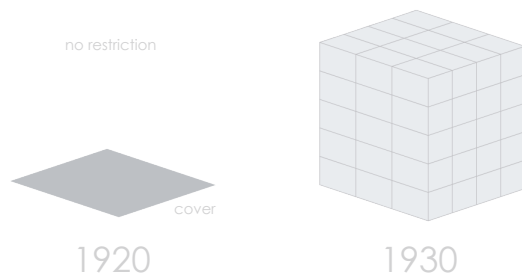




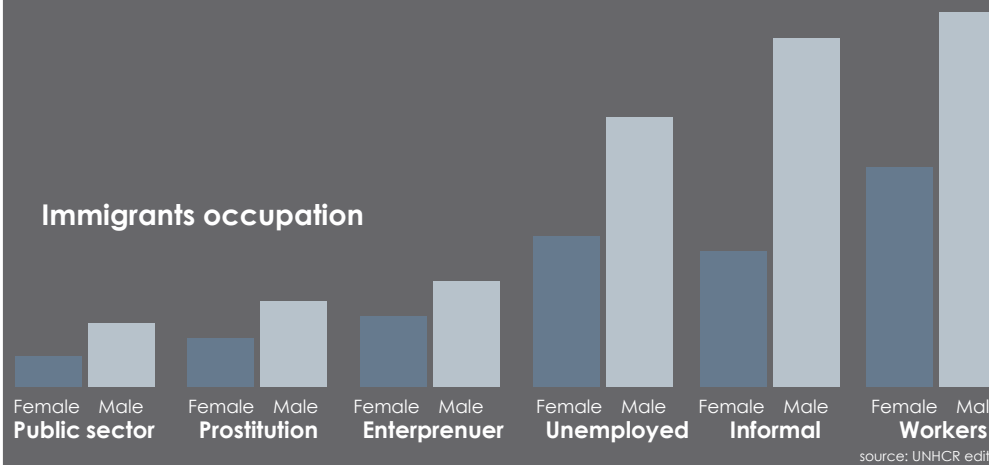
# Polykatiki Demographics



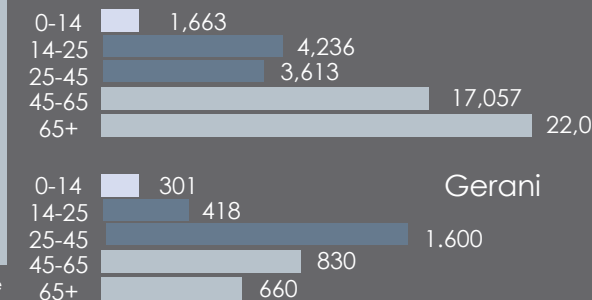
## Historic evolution



## Immigrants occupation



## Age of population in the city center



## Antiporoxi system



1 or 2 families  
land

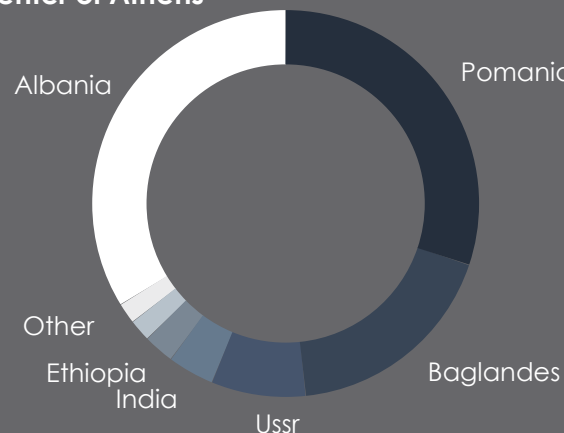


old house

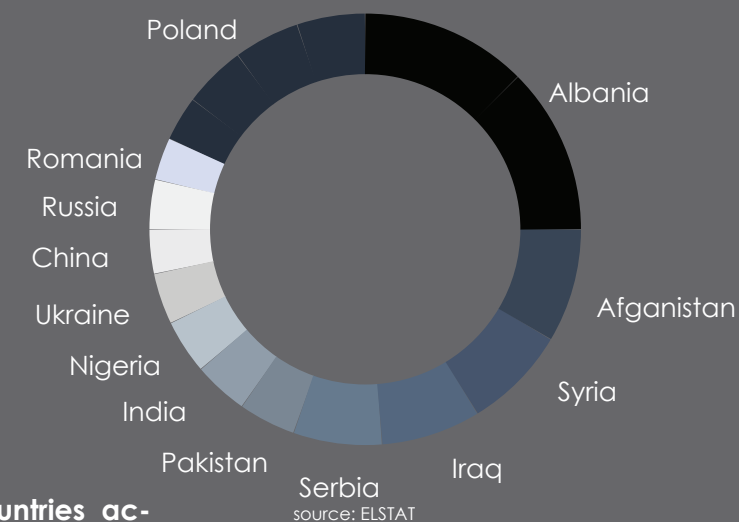


source: Dimitrakou

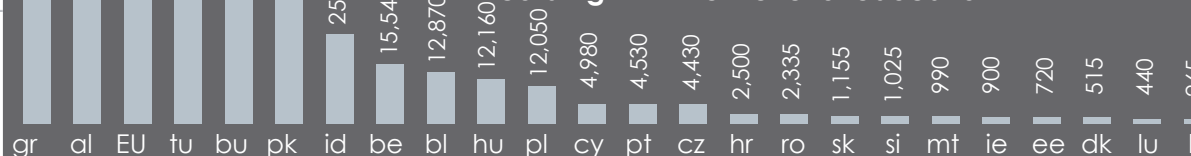
## Ethnicity of arrested immigrants in the center of Athens



## Top 13 countries of origin



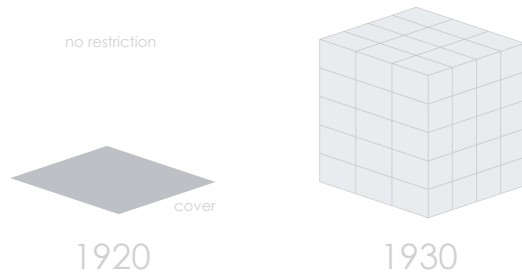
## People from different countries according with their level of education



source: e-akinita

# Polykatiki Demographic Assumptions

Historic evolution



Antiporoxi system



1 or 2 families  
land



old' ouse



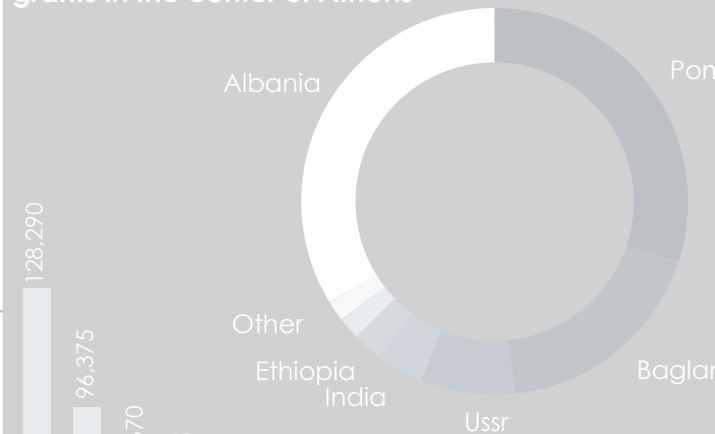
source: Dimitrakou

source: e-akinita

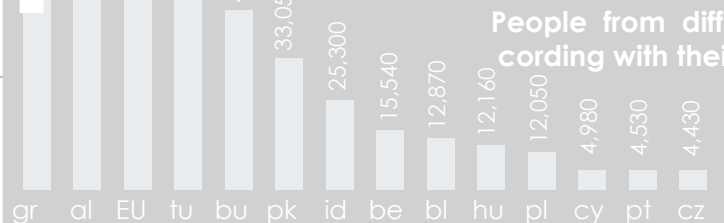
Immigrants occupation



Ethnicity of arrested immigrants in the center of Athens



ptions

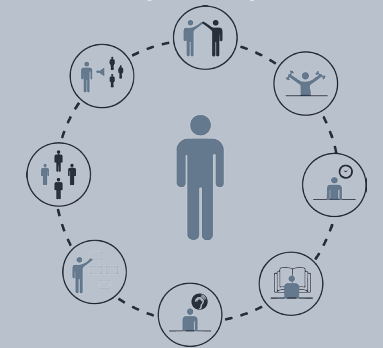


People from diff  
cording with thei

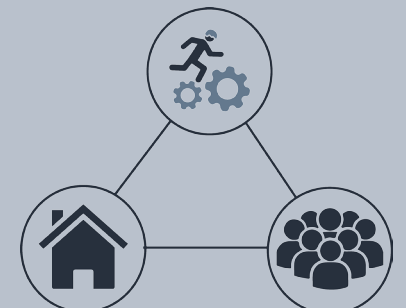
Immigrants as  
force of development



Friction in the  
everyday life



Spatial aspect  
housing/working/public

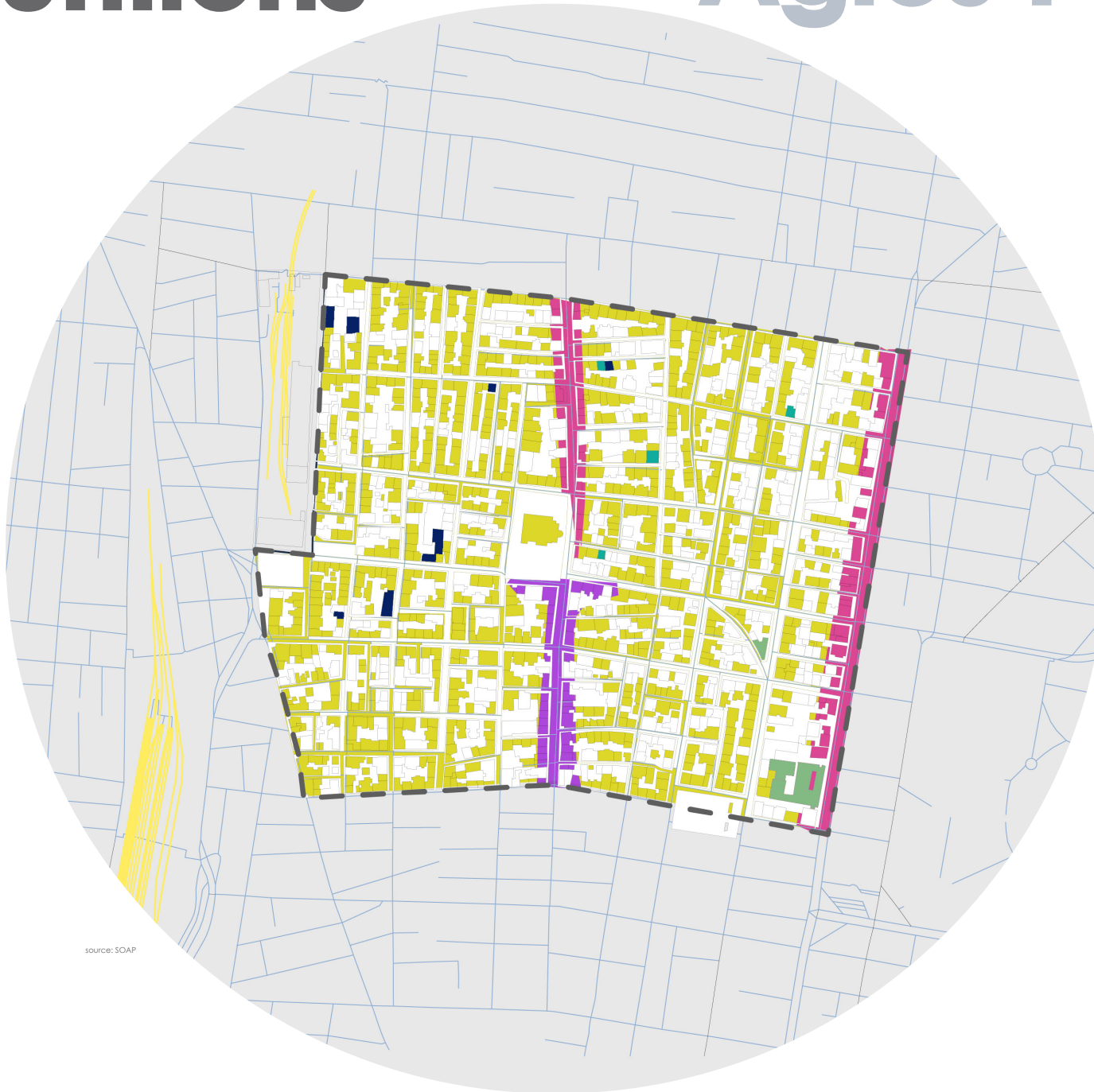


# Spatial Practice



# Funtions

# Agios Panteleimon



source: SOAP

- Commercial/  
residence
- Residence
- Administration
- Education
- Social/NGO
- Commercial/  
residence/  
office





# Functions



# Layers



Empty buildings

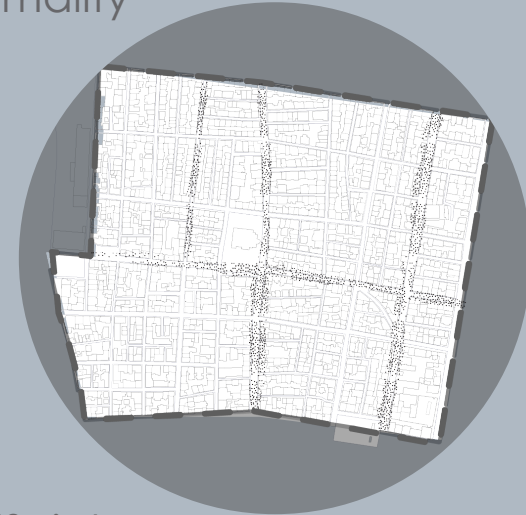
Immigrants stores



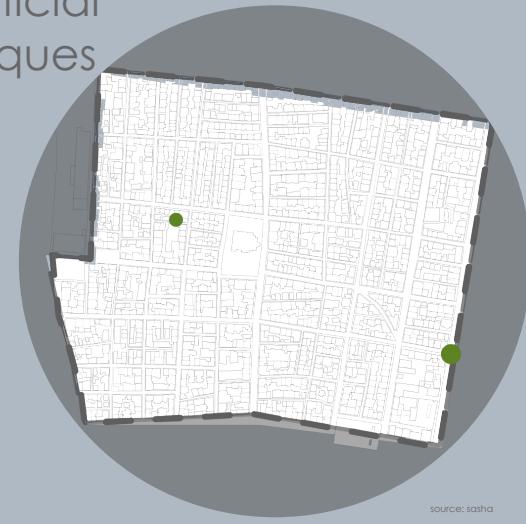
Postitution



Informality



Unofficial  
mosques



# Functions



source: SOAP

# Layers

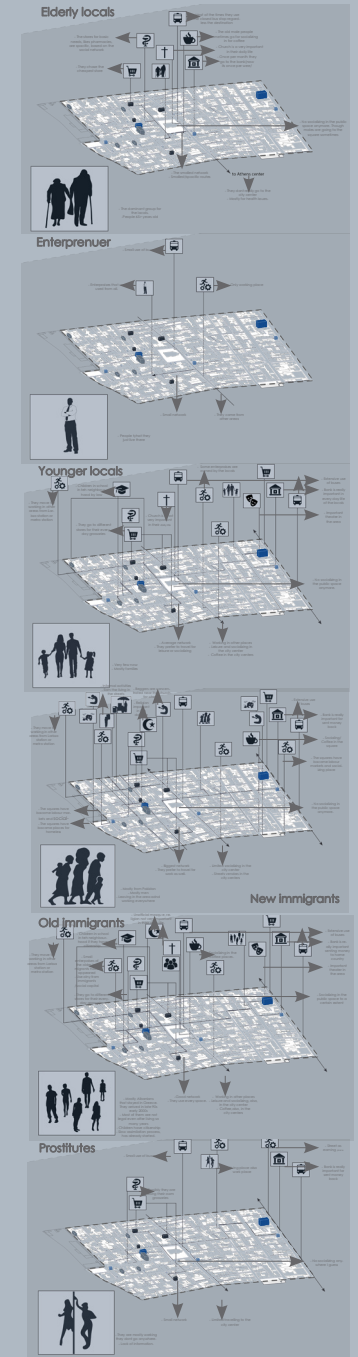


Empty buildings

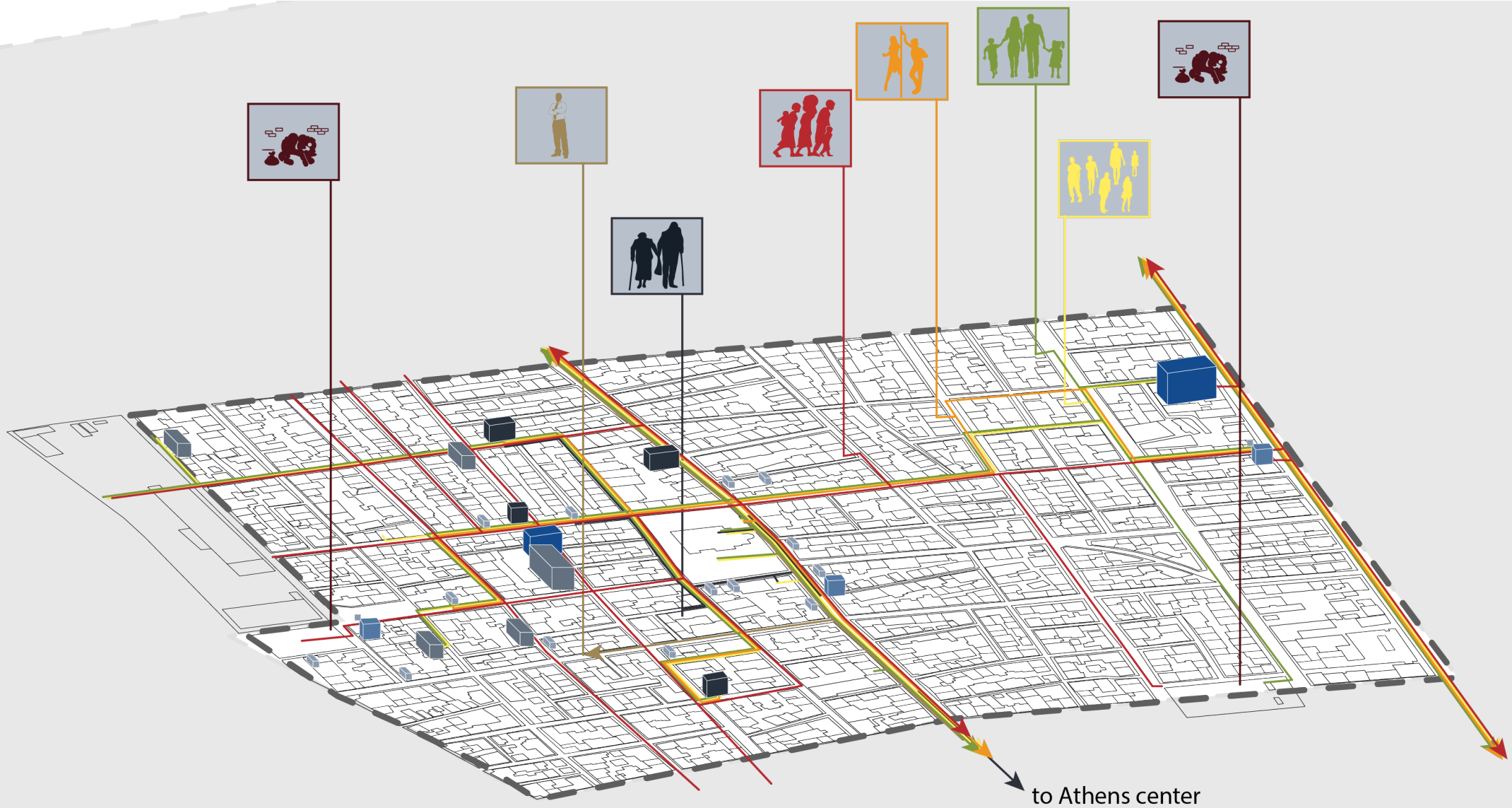
Immigrants stores



# Activities



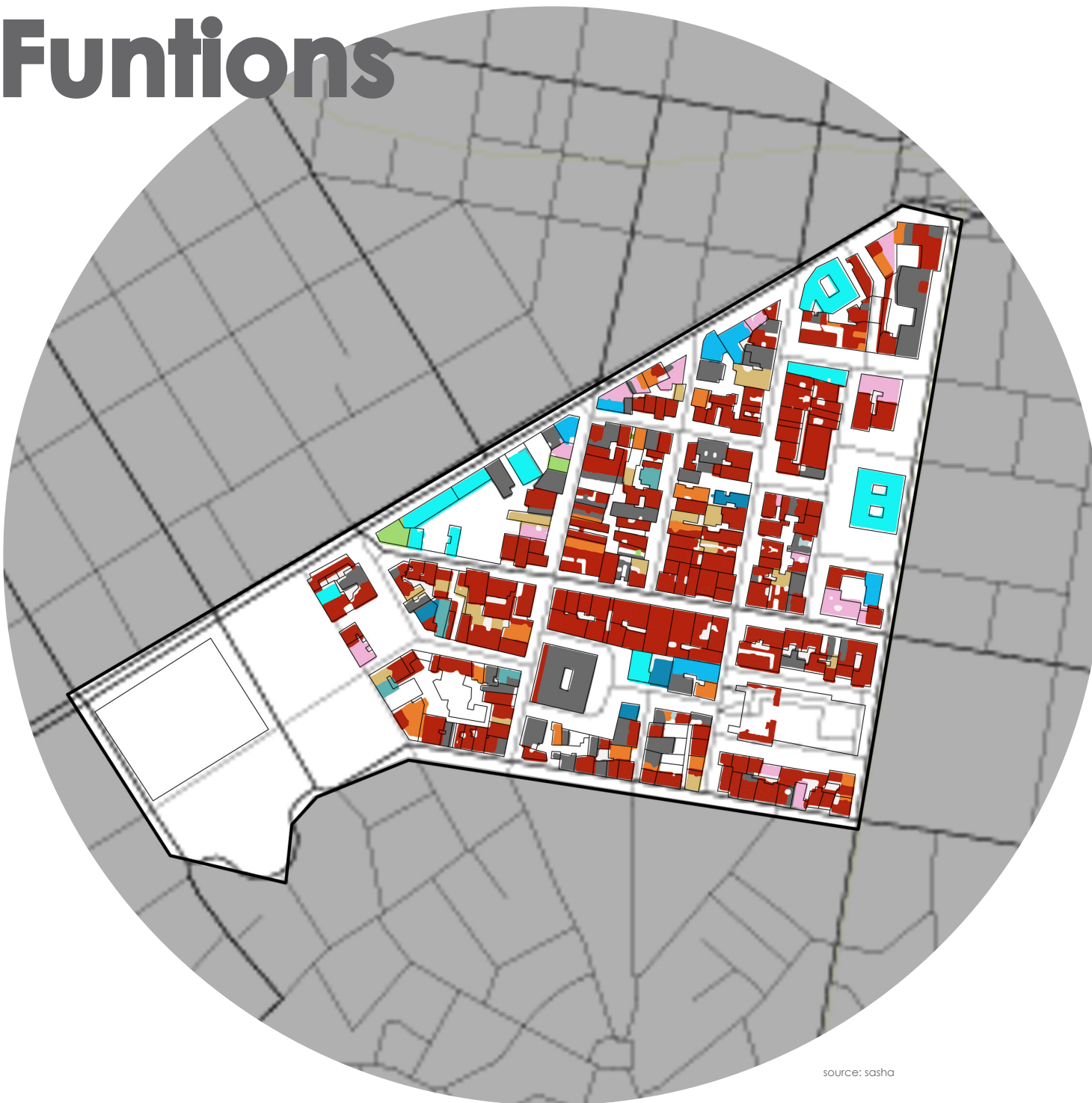
# Daily routes





# Funtions

# Gerani

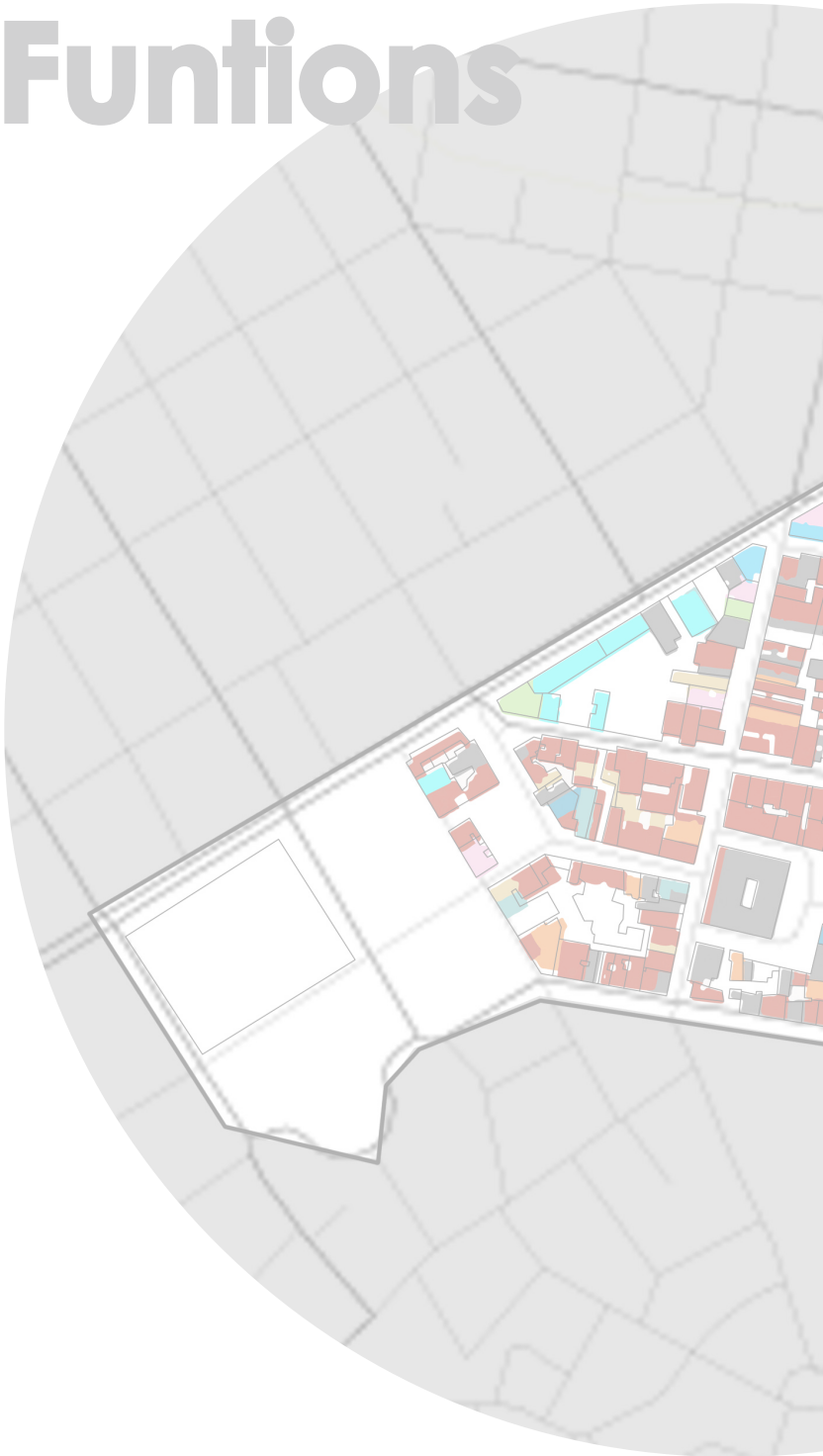


source: sasha

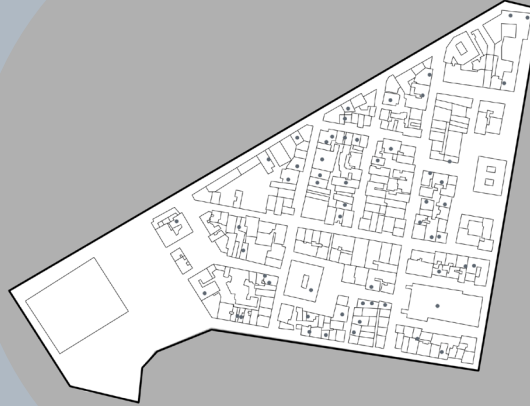




# Funtions



# Layers

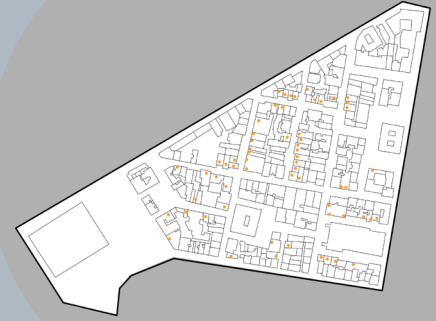


Empty buildings

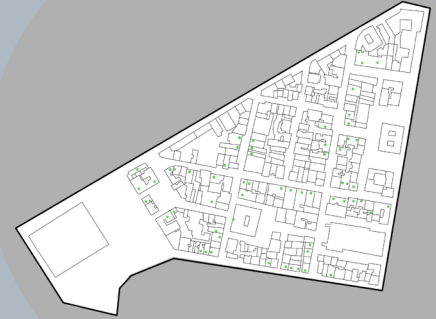
Drug use



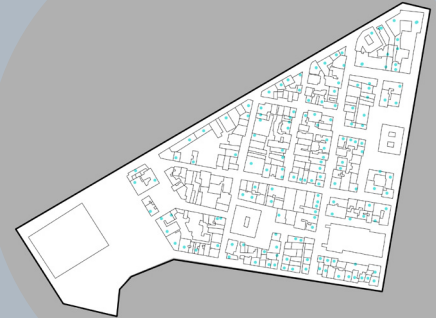
Pakistani stores



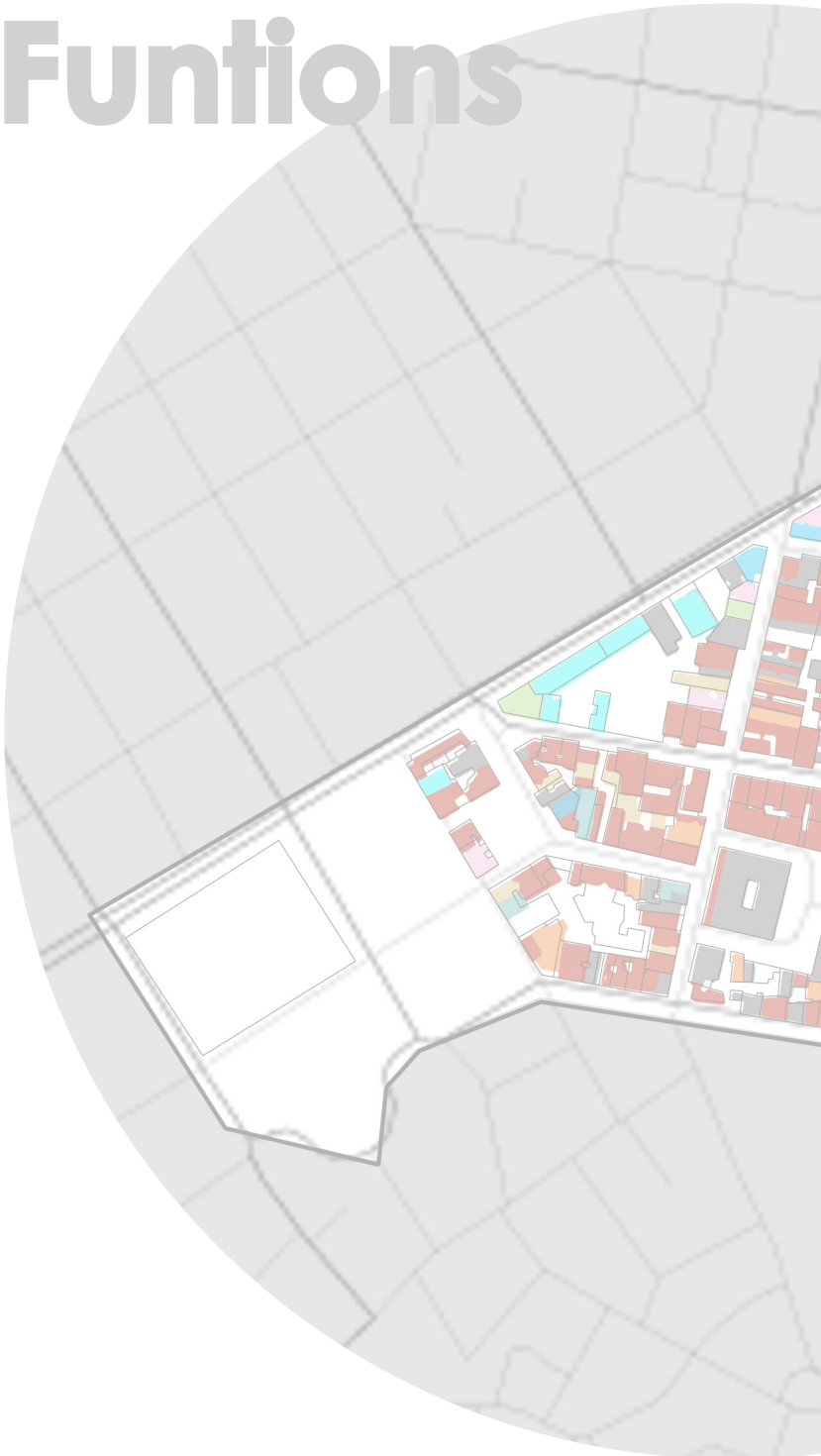
Chinese stores



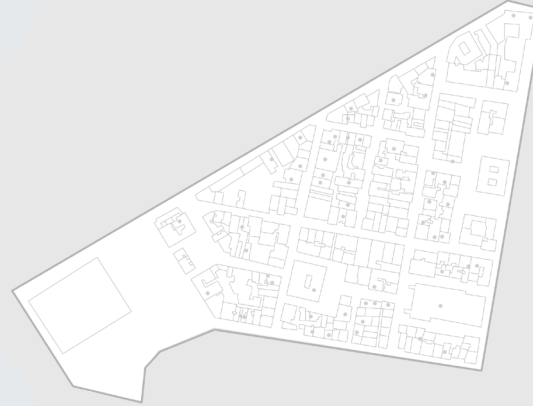
Greek stores



# Functions



# Layers



Empty buildings

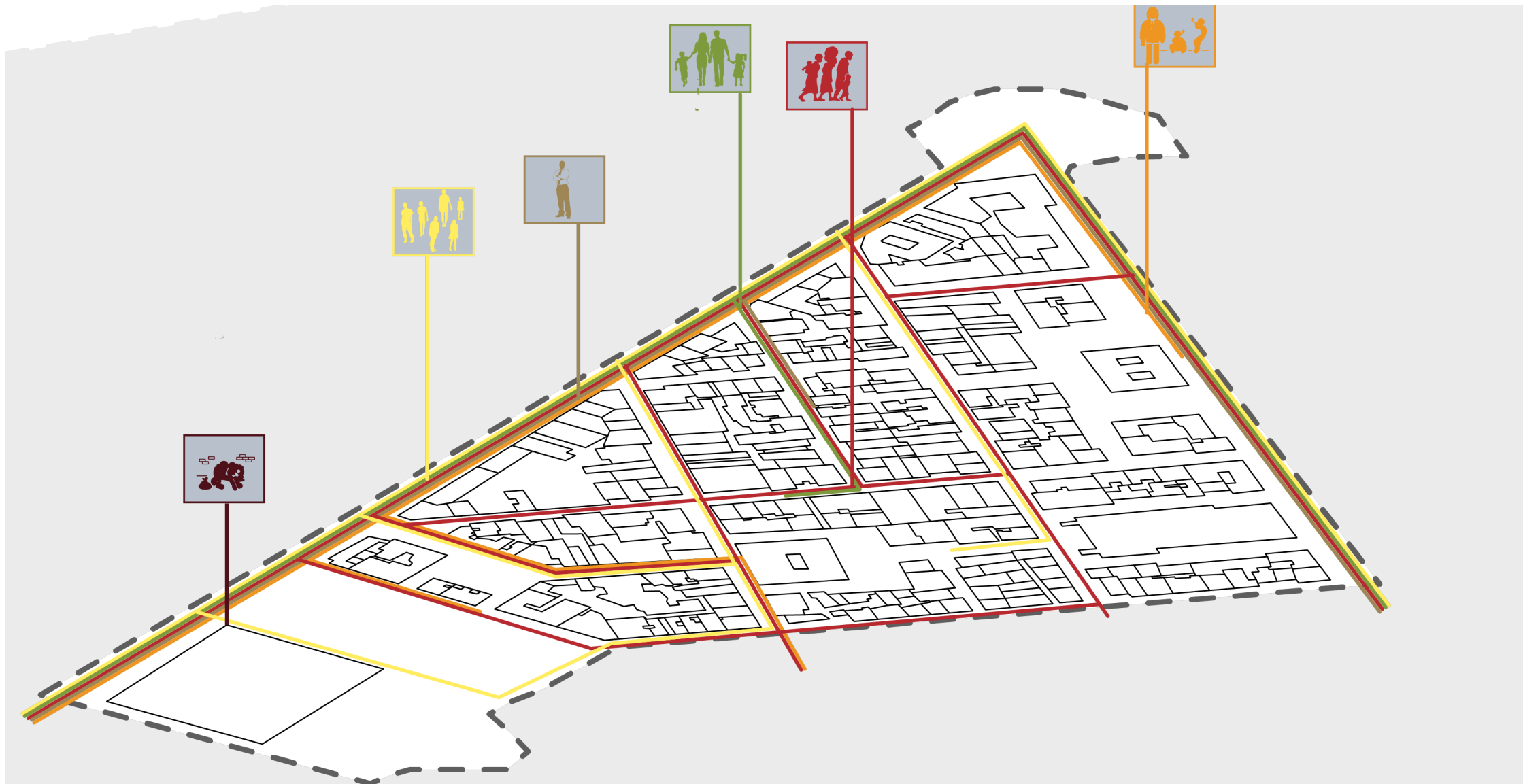
Drug use



# Activities



# Daily routes



# Representation of space





# Open space



# Agios Panteleimon

## Street

Small/inner

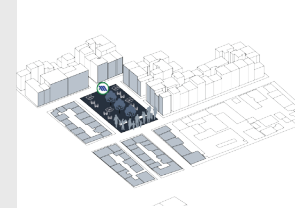


Big

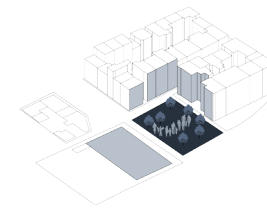


## Square

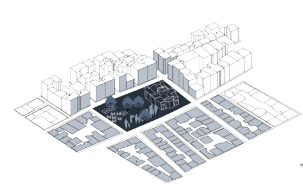
Metro



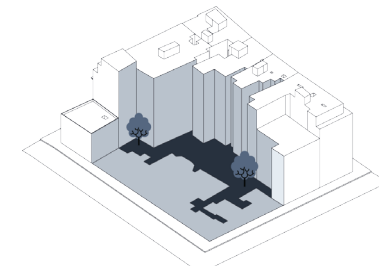
Important  
function



Church

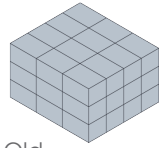


## Acalyptos



# Open space

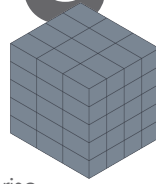
# Buildings



Old




source: e-akinita



Low rise



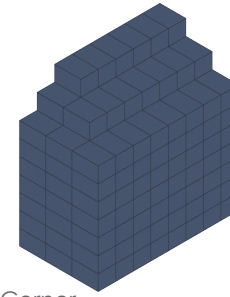
source: e-akinita



Classic



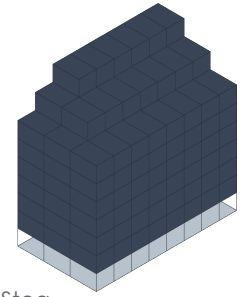
source: e-akinita



Corner



source: e-akinita



Stoa



source: e-akinita







# Open space



# Buildings



Old

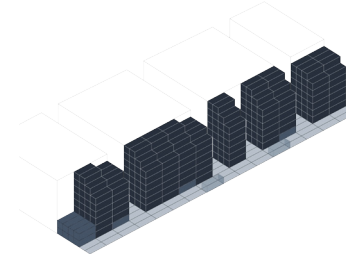
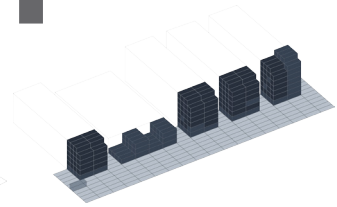
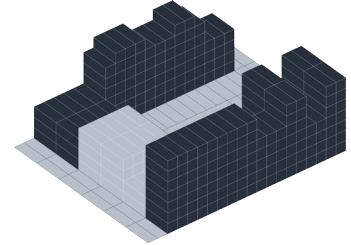
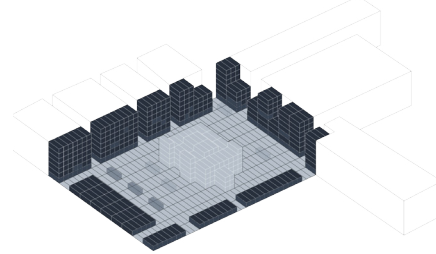





Low rise

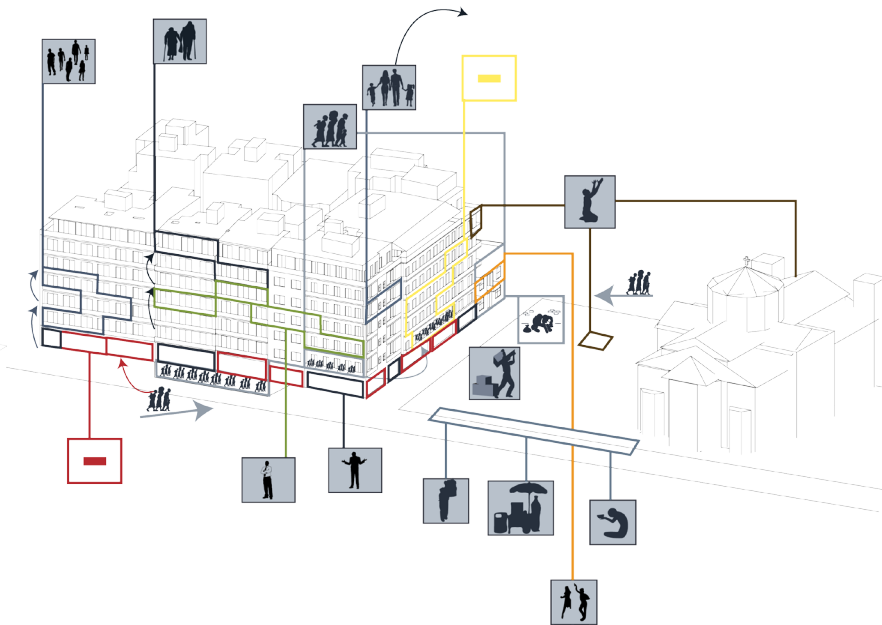
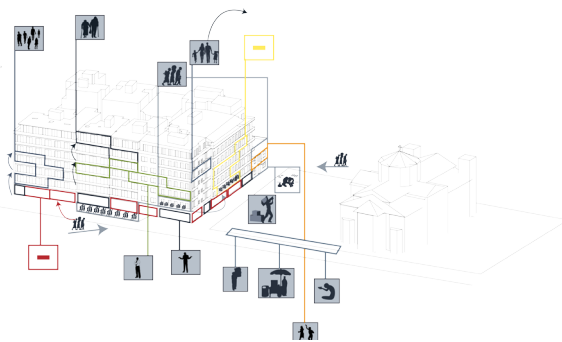
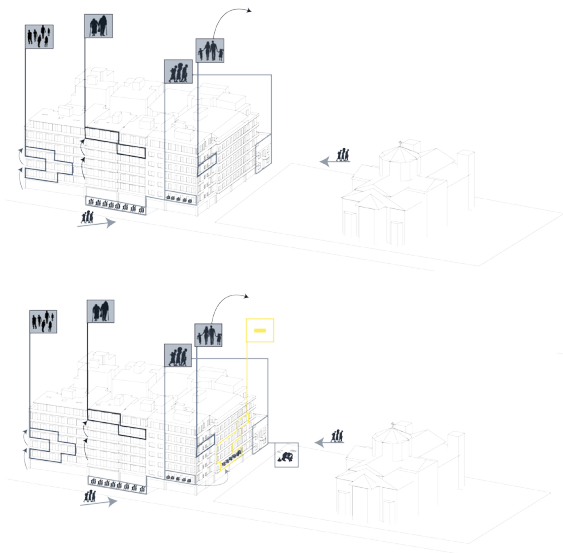
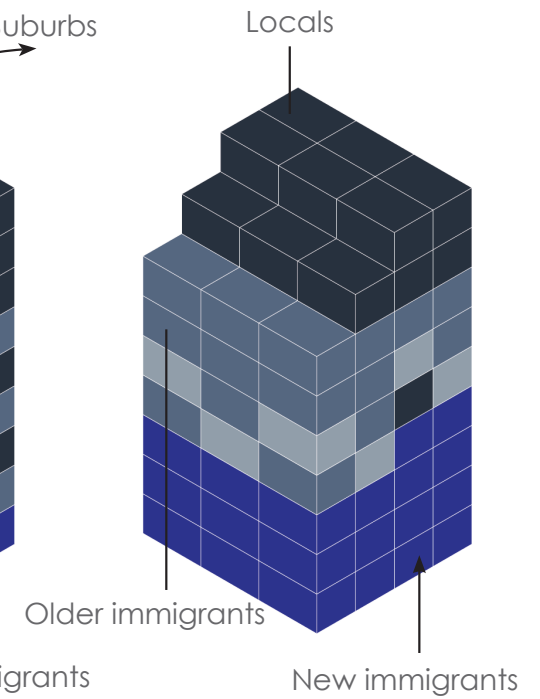
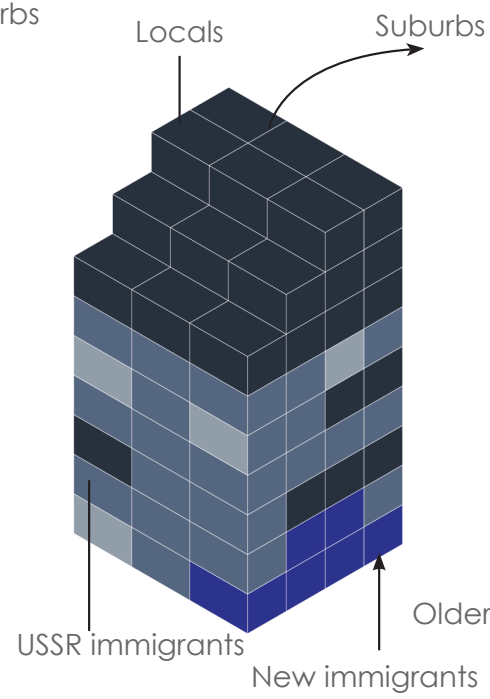




source: e-akinfila

# Ownership

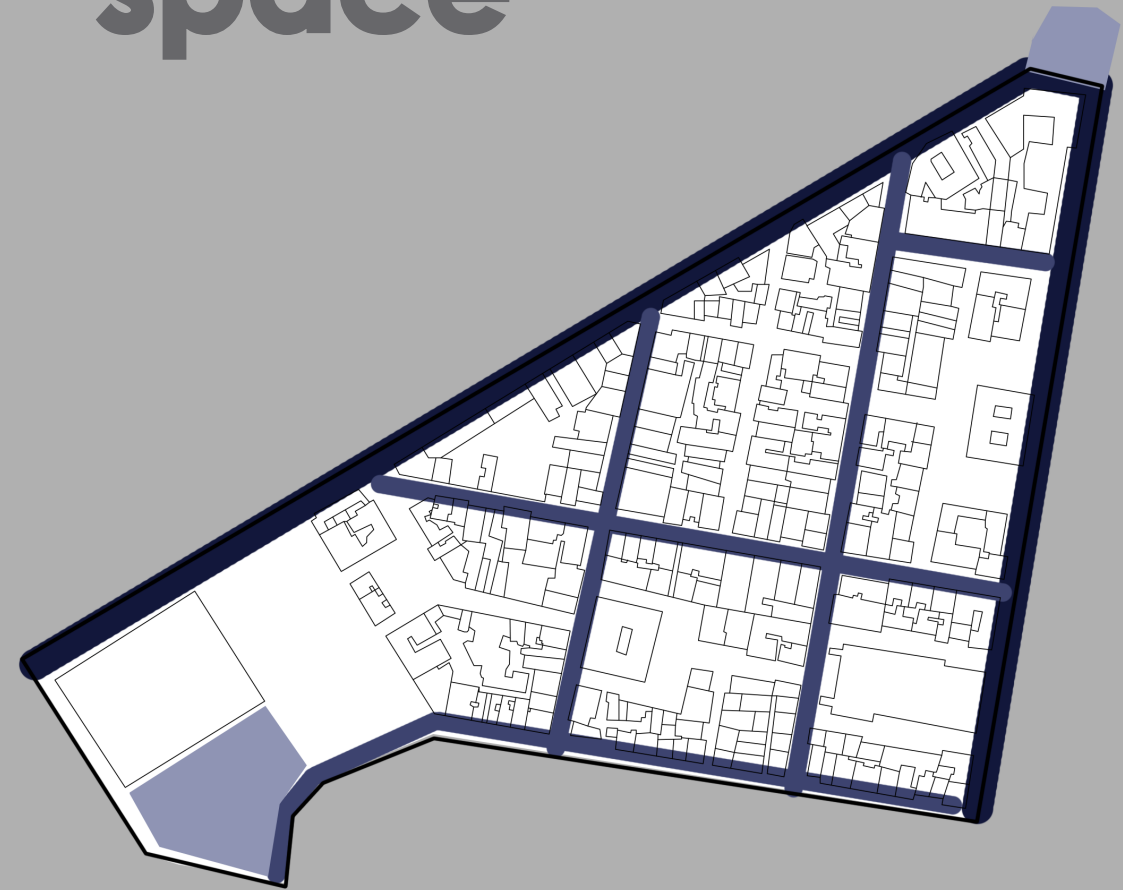


# Process





# Open space

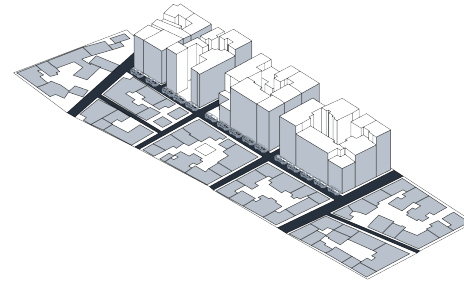


# Gerani

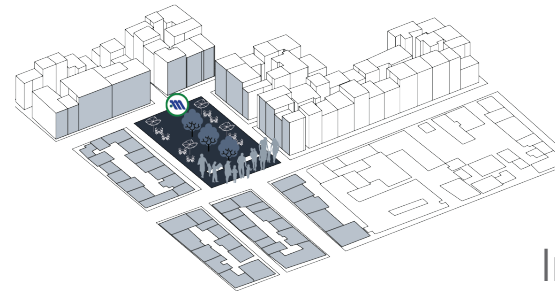
**Street**

Big/border

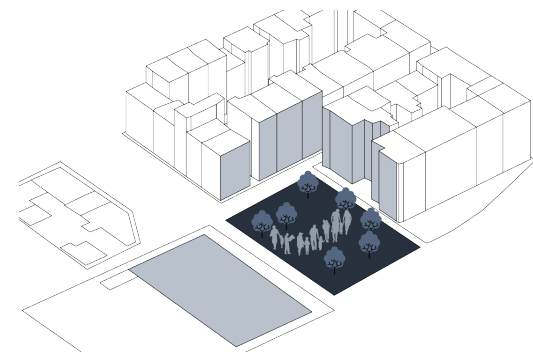
Small/inner



Metro station **Square**

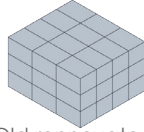


Important function



Open  
space

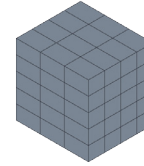
# Buildings



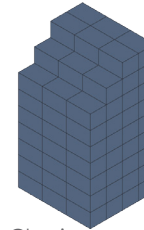
Old renovated



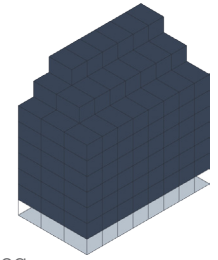
Old



Important



Classic



Stoa



source: panoramio



source: e-akrifa



source: panoramio



source: e-akrifa



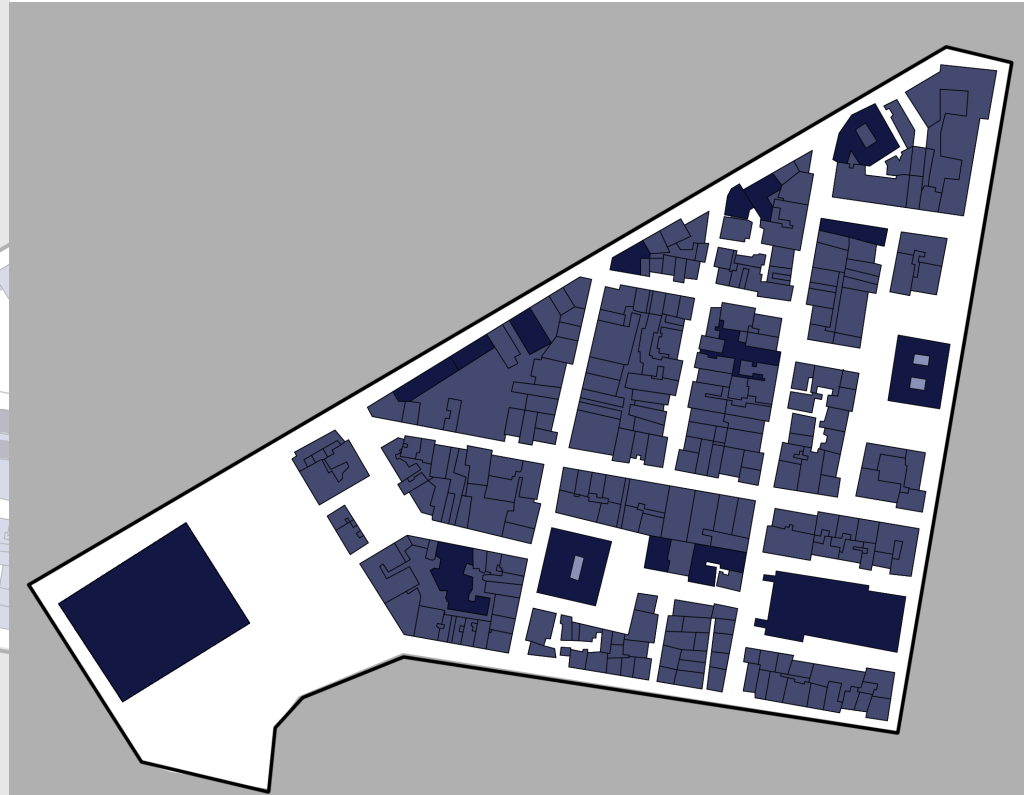
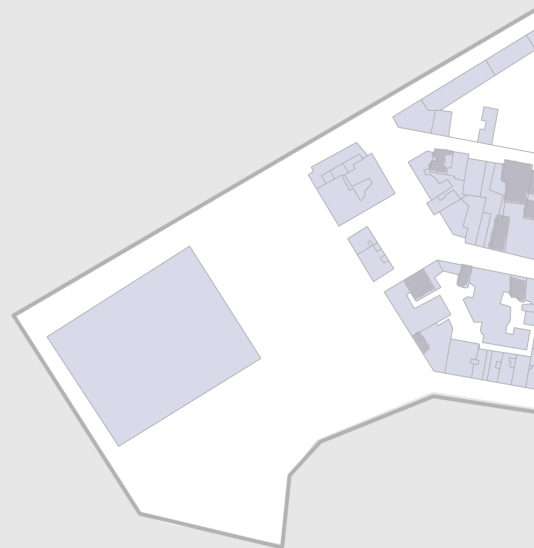
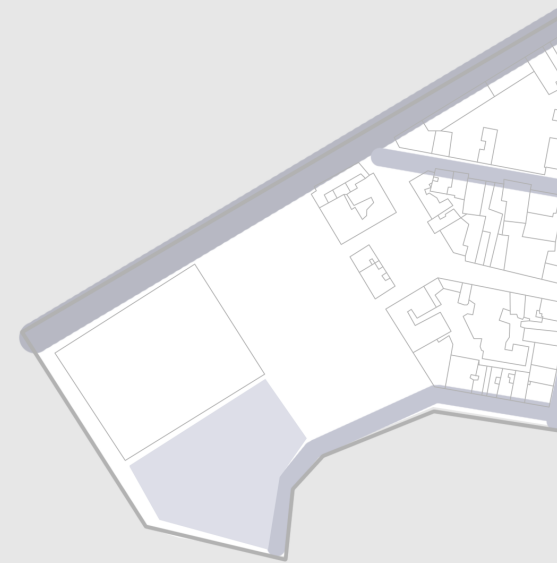


source: e-akrifa




# Open space

# Buildings


# Ownership



# Process



Locals



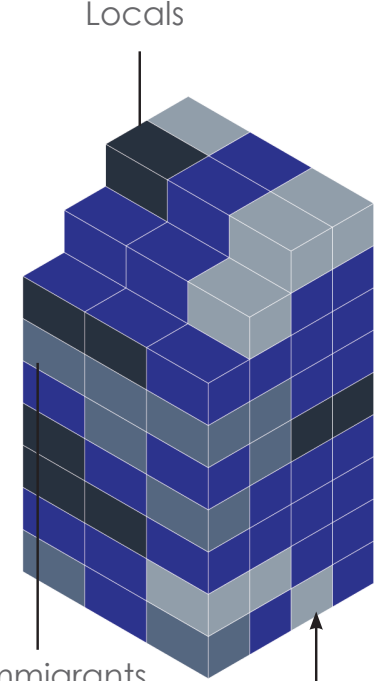
Vacant

USSR immigrants



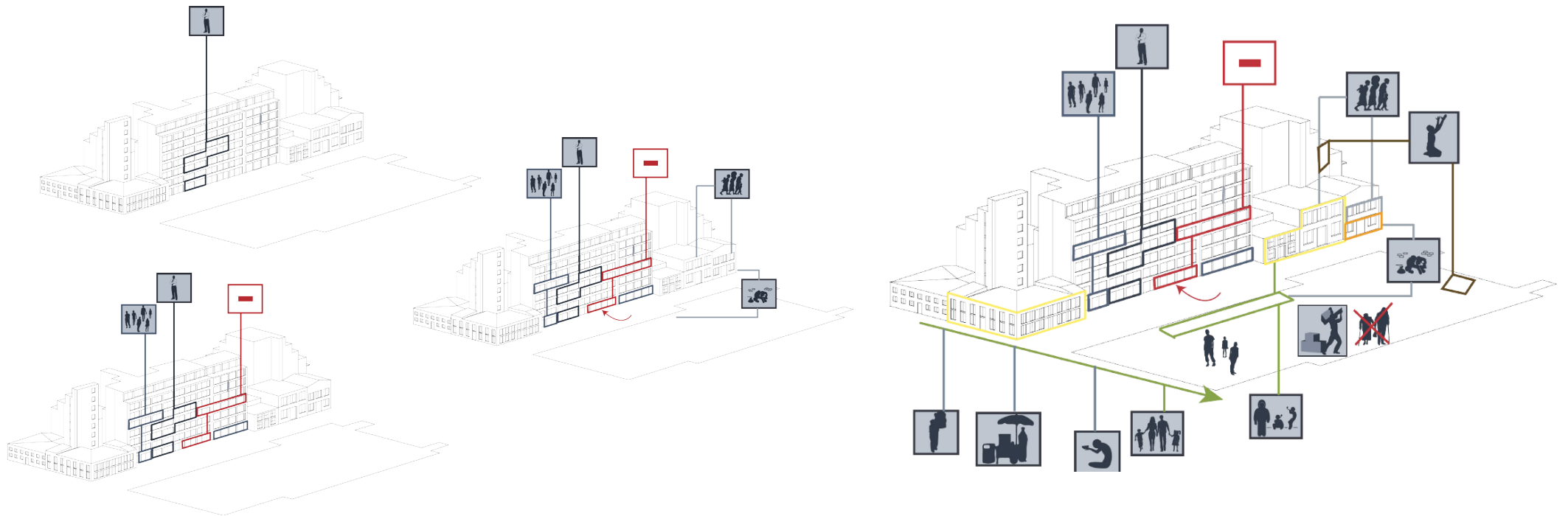
USSR immigrants

New immigrants



Older immigrants

New immigrants

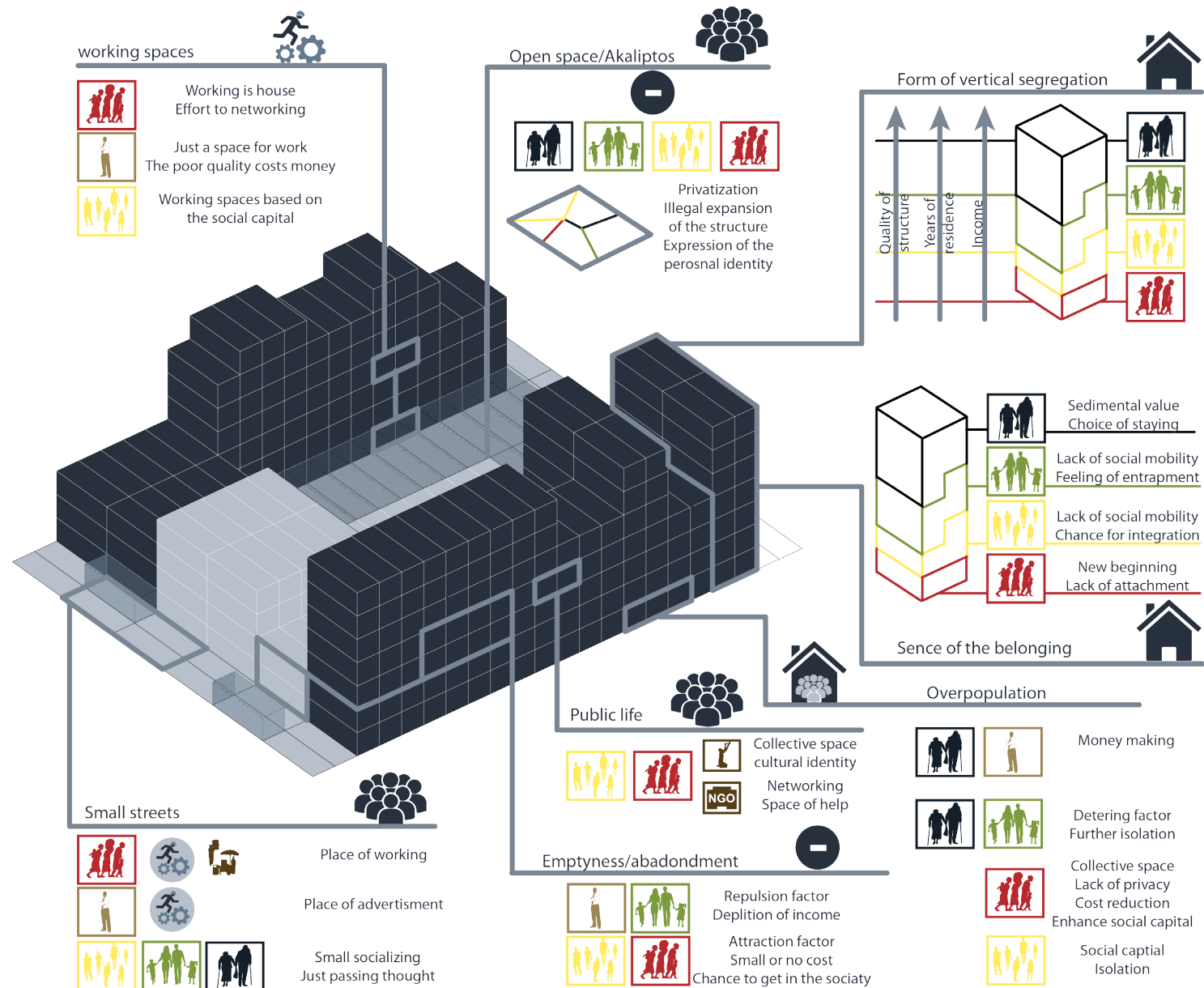




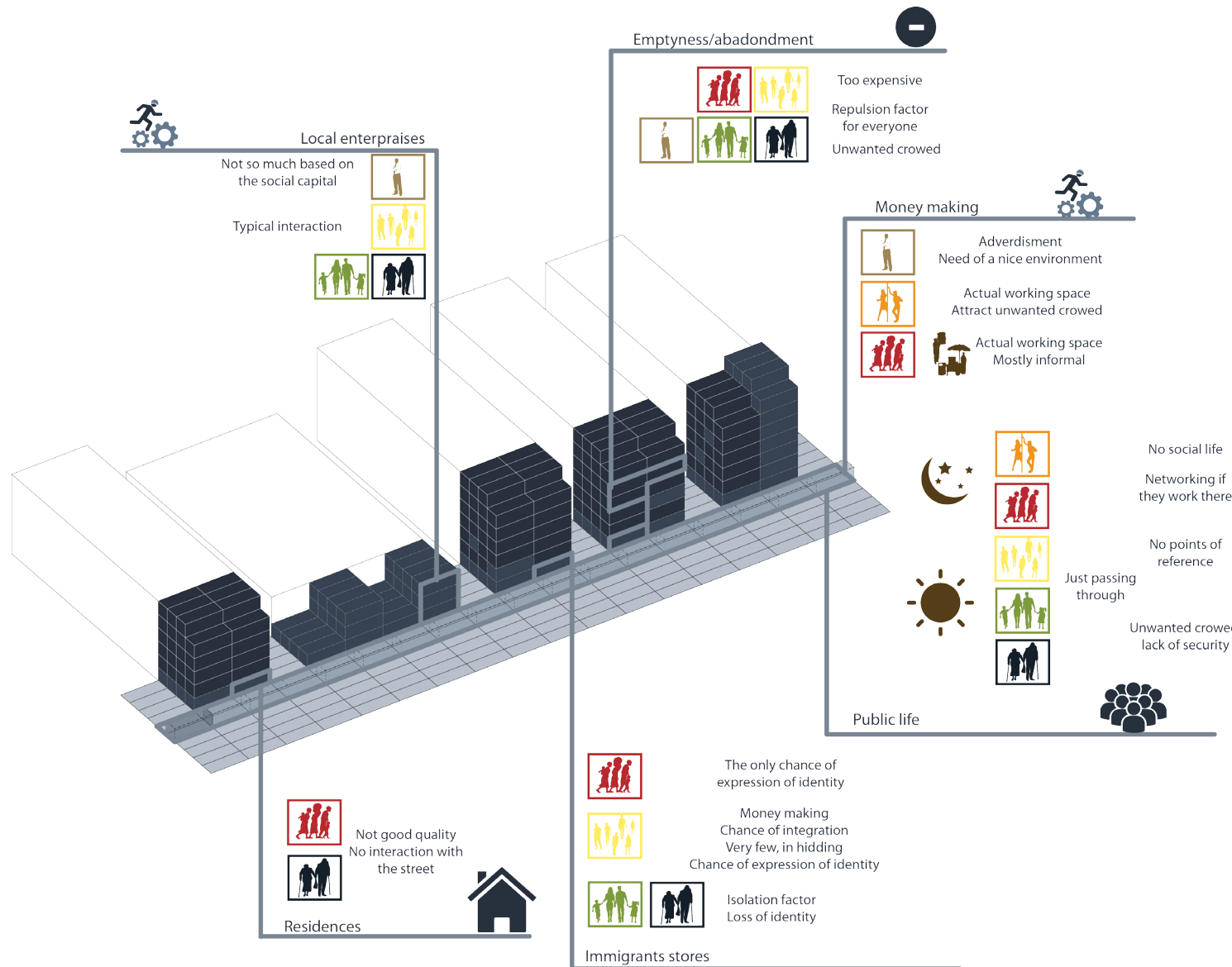
# **Spaces of representation**



# Agios Panteleimon

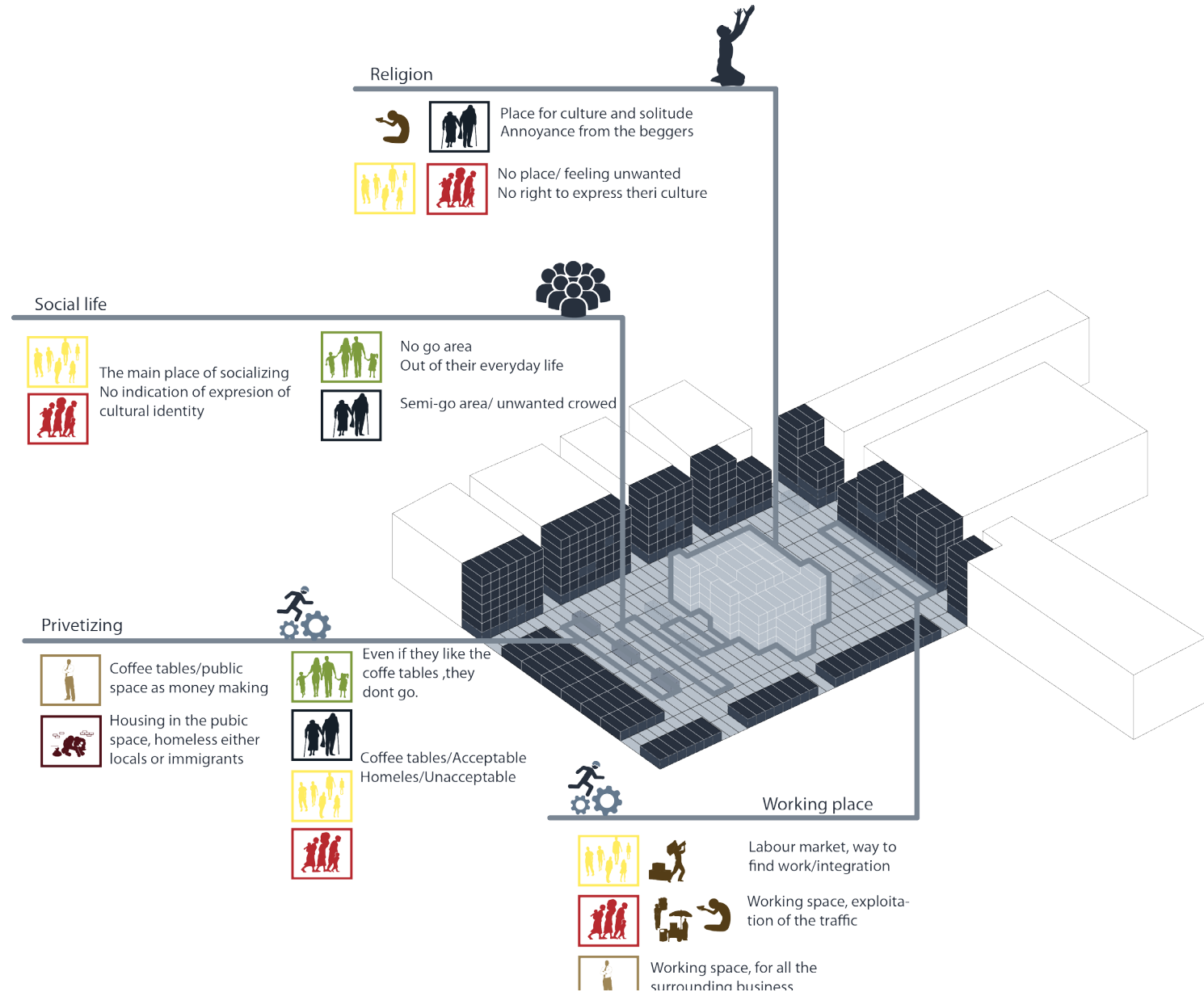


# Agios Panteleimon



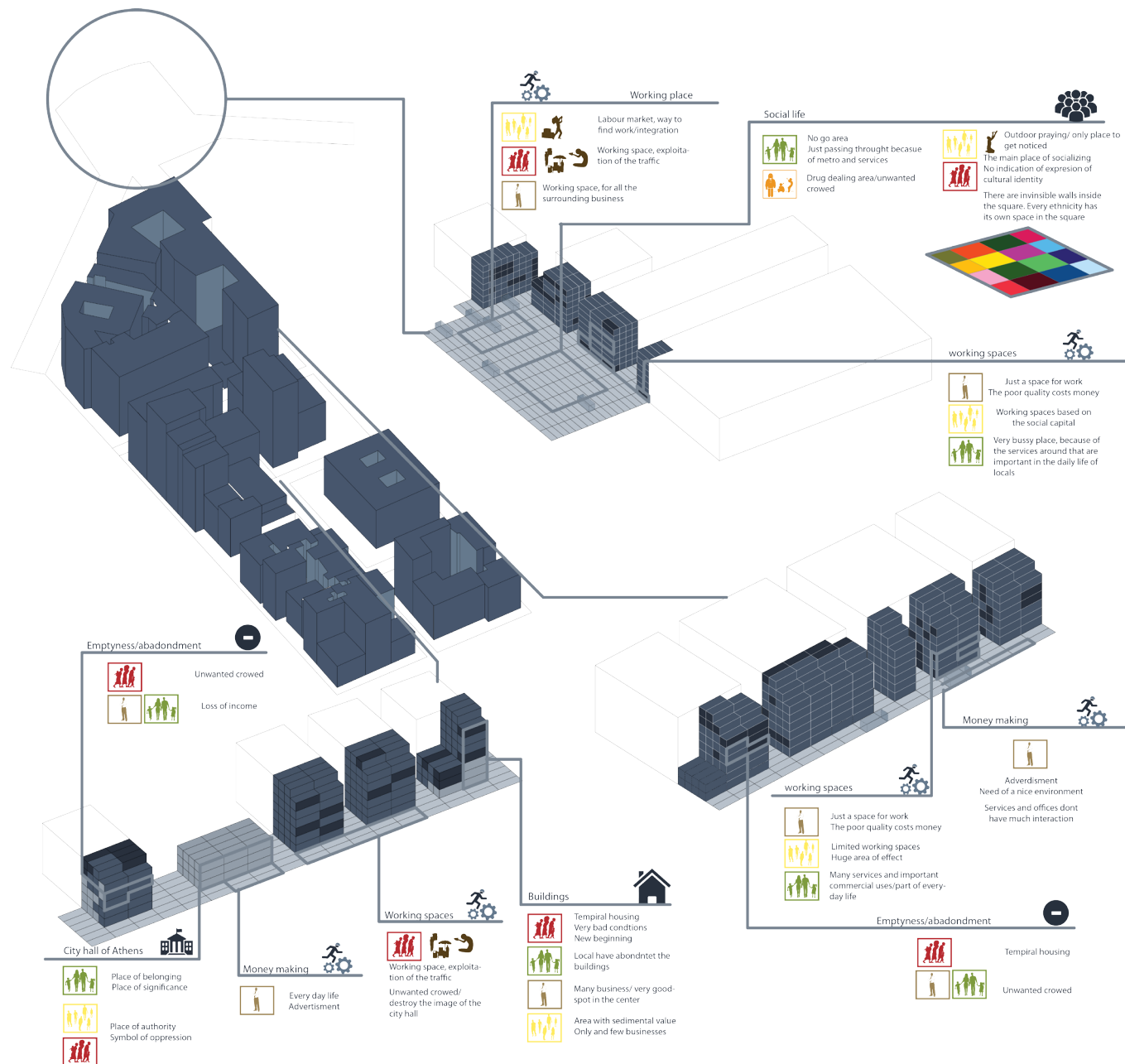


# Agios Panteleimon

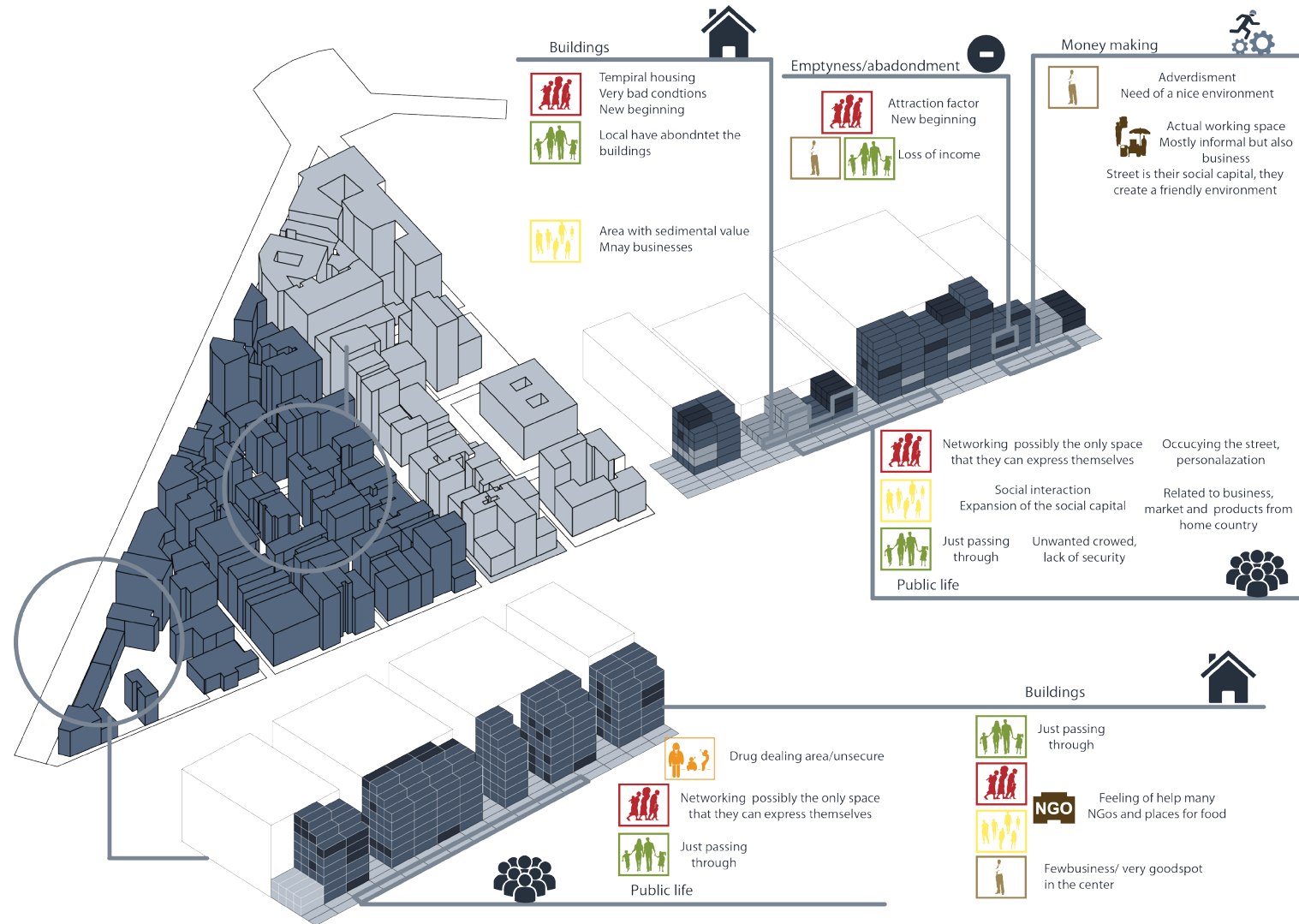




# Gerani

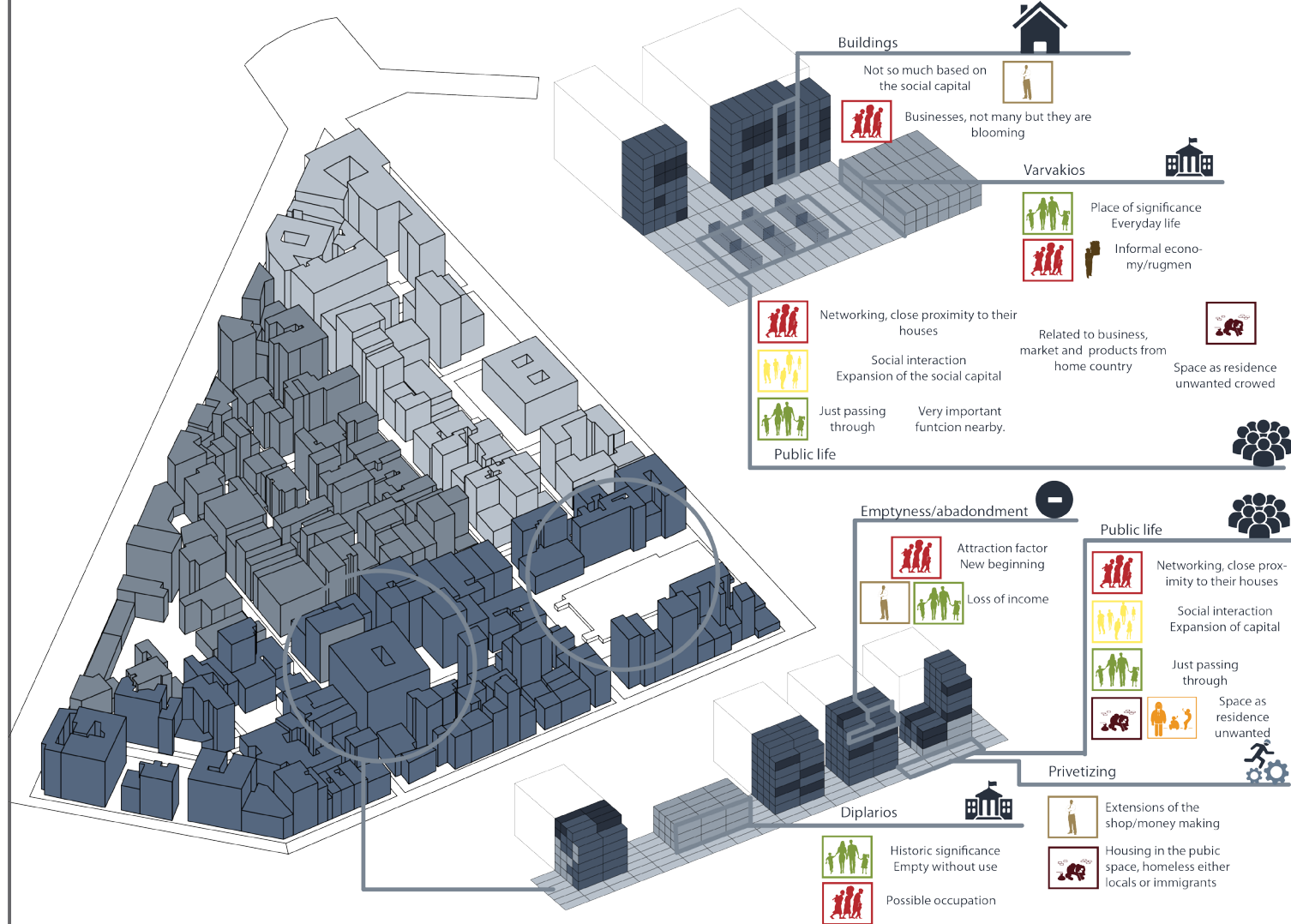



# Gerani






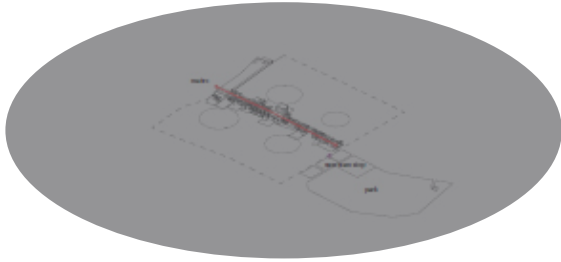
# Gerani



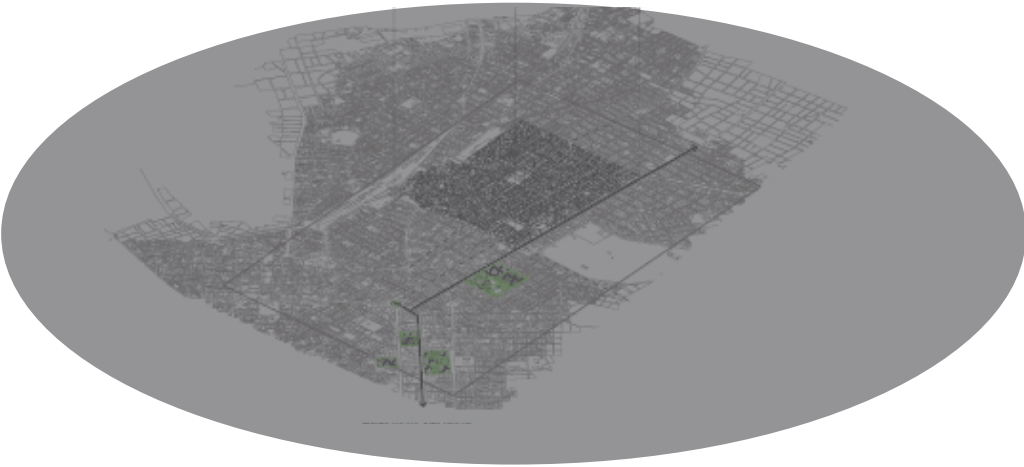
Local cluster



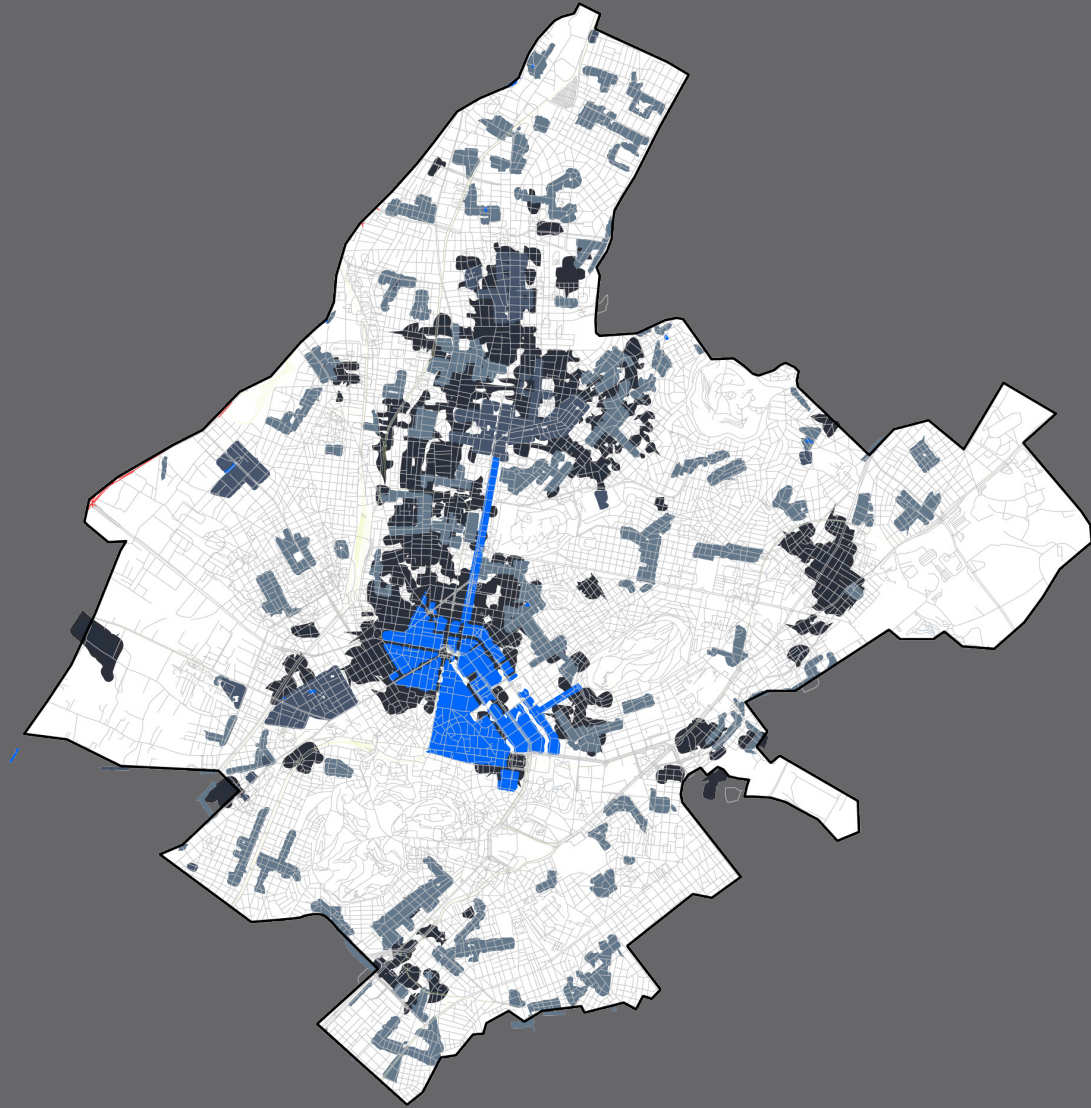
Local center



Metropolitan center



# Conclusion





# Strategy



# Vision

## 1. Symbiosis

By:  
Empowering the vulnerable groups and the local level  
Creating platforms for communication



## 2. Flexibility

By:  
Respecting the needs of immigrants local and actors.  
(super diversity)

### SOCIAL MOBILITY

## 3. Multiculturalism

By:  
Ensuring the permanent living of all the groups



Flexibility

By: Respecting the needs of immigrants (local and global, inter-par diversity) and anchoring the social mobility

Symbols

By: Improving the not-visible groups and the local level  
Creating systems for communication

Multiculturalism

By: Creating the framework and living of all the groups

# Objectives

## Communication



Housing



Self-organization for domestic matters

Working



Incentives/initiatives for collaboration

Social life



Participation/Understanding

## Prospects



Housing



Family reunification/  
Permanent housing/  
no gentrification

Working



Creating working opportunities

Social life



Integration/acceptance/security

## Sense of belonging



Housing



Quality housing/  
customization

Working



Good working conditions

Social life



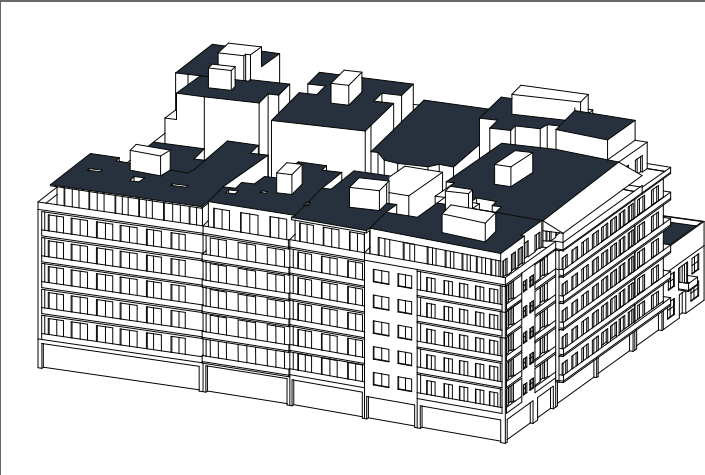
Expression of cultural/  
personal identity



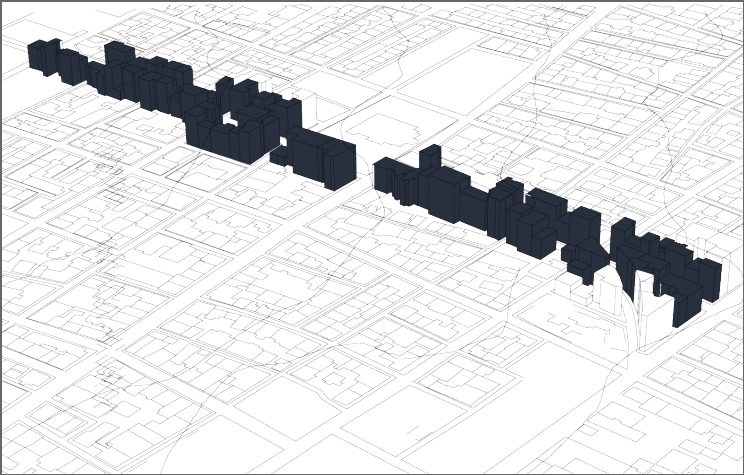
Flexibility	By: Respecting the needs of immigrants (local and urban, inter-par diversity) and anchoring the social mobility	Housing Working Social life	Quality housing/ customization Good working conditions Expression of cultural/ personal identity
Symbols	By: Improving the relationships between groups and the local level Creating patterns for communication	Communication Housing Working Social life	Self-organization for domestic matters Incentives/initiatives for collaboration Participation/Understanding
Multiculturalism	By: Breaking the framework of living of all the groups	Prospects Housing Working Social life	Family reunification/ Permanent housing/ no gentrification Creating working opportunities Integration/acceptance/security

# Spatial units

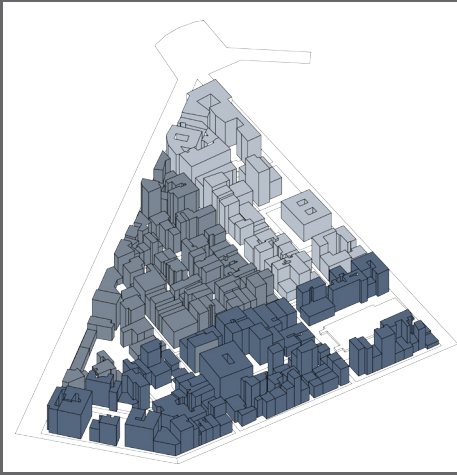
Building block



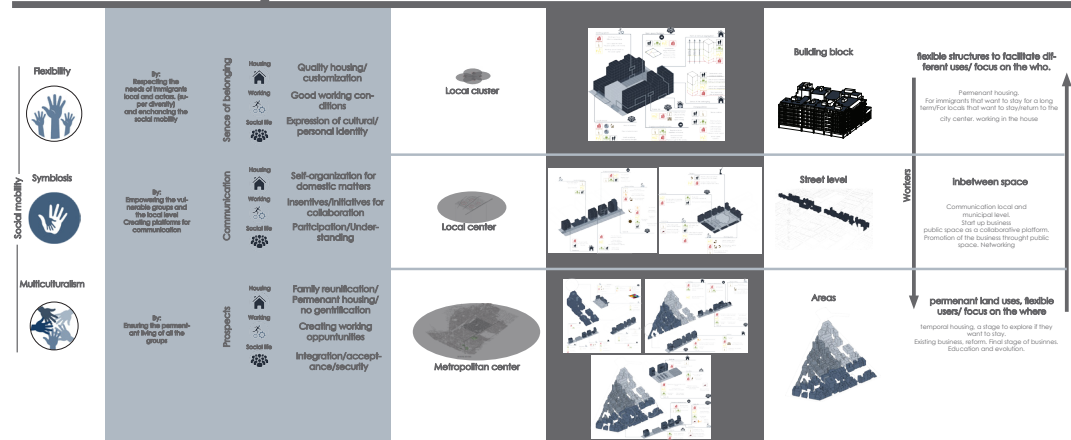
Street level



Areas









Strategy

Vision

Goals

Objectives

Area of effect

Space of representation

Spatial units

Social mobility






















Actions

Final Product

Process Manage

Official vision


Evaluation Actors

<div>Flexibility</div> <div>  </div> <div>Social mobility</div> <div>  </div> <div>Multiculturalism</div> <div>  </div>	<div>By: Researching the needs of immigrants local and cities, (in-par diversity) and anchoring the social mobility</div> <div> <div>Sense of belonging</div> <div>     </div> </div> <div>By: Improving the vulnerable groups and the local level</div> <div> <div>Communication</div> <div>     </div> </div> <div>By: Creating the permanent wing of all the groups</div> <div> <div>Prospects</div> <div>     </div> </div>	<div>Quality housing/ customization</div> <div>Good working conditions</div> <div>Expression of cultural/ personal identity</div> <div>Self-organization for domestic matters</div> <div>Incentives/initiatives for collaboration</div> <div>Participation/Understanding</div> <div>Family reunification/ Permanent housing/ no gentrification</div> <div>Creating working opportunities</div> <div>Integration/acceptance/security</div>	<div>Local cluster</div> <div>Local center</div> <div>Metropolitan center</div>	<div>    </div> <div> <div>Building block</div> <div>  </div> <div> <div>Street level</div> <div>  </div> <div> <div>Areas</div> <div>  </div> </div> </div> </div>	<div>flexible structures to facilitate different uses/ focus on the who.</div> <div> <div> <div> <div>Temporary land uses</div> <div>Possible relocation of the vulnerable groups</div> <div>Providing space for meeting and activities that bonds them</div> <div>Approach of vulnerable groups so they can participate</div> <div>Empower immigrants/business associations</div> <div>Providing temporal housing for vulnerable group</div> </div> <div> <div>Residents</div> <div>Regulate housing available for redefining the existing framework, and with the agency of the community organization</div> <div>Integrate informal economic activities existing in the area (informal market, soap collect) by providing space and by recognizing their status</div> <div>Take advantage of the proposed interventions and previous programmatic transformations in favor of the local level</div> <div>Provide the possibility for affordable and adequate housing/ recent apartments for housing with regulated rent</div> <div>New media and technologies</div> <div>Predation threat and new premises</div> <div>Provide the possibility for collaborative enter-prises between locals and immigrants</div> <div>Provide financial alternatives to the inhabitants for the rehabilitation or maintenance of the built environment</div> <div>Promotion of trading economy and the business that they have it</div> <div>Creating space for information, advice and access to the social media</div> </div> </div> </div>
--	---	---	---	---	--

Actors

Stakeholders	Local cluster	Local center	Metropolitan center
	Municipality Poleodomia NGOs Associations	Municipality Poleodomia NGOs Academia Associations	Government Municipality Poleodomia NGOs Tourists Academia Investors Associations

Groups	Immigrants	Locals
	Homeless Rent Owner Years of residence New Old	Manager Enterprenuer Student Retired Privete sector Public sector Worker Unemployed
	Enterprenuer Informal Prostitution Privete sector Public sector Worker Unemployed	Age Origin Sex Educational level Marital status Residence
		Age Origin Sex Educational level Marital status Residence
		Homeless Rent Owner



# Manage

Local cluster

# Official vision

Local center

Metropolitan center

## New collectives

Formation of associations/collectives that are responsible for:

1. identify actors/ stakeholders
2. mobilization of stakeholders and actors
3. form a vision and propose new congruations
4. negotiate between owners and users the obligations, the restrictions.
5. Evaluate and monitoring of the processes.

Micro climate  
Return of the  
locals

## Existing associations NGOs

Creation of new associations

1. for immigrants
2. for new start-up business

They will act as mediator between the metropolitan level and the individual users/owners

Sustainability  
New center  
Polycentricity  
Integration  
Transportation

## Municipality Experts/Academia Poleodomia

Formation of organization for immigrants. Responsible for relocation, temporary housing.

Tourism  
New center  
Polycentricity  
Transportation



# Process

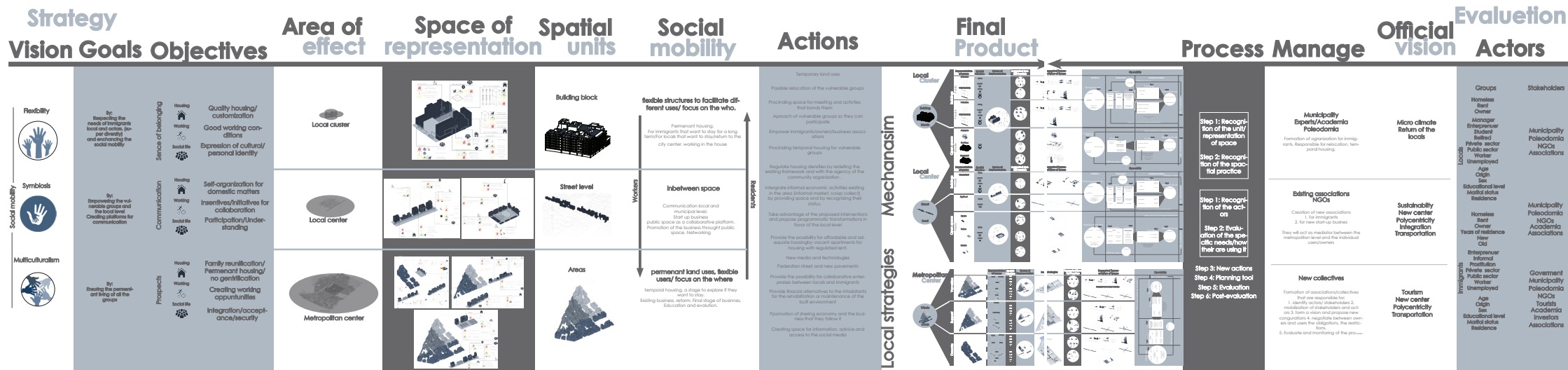
Step 1: Recognition of the unit/representation of space

Step 2: Recognition of the spatial practice

Step 3: New actions  
Step 4: Planning tool  
Step 5: Evaluation  
Step 6: Post-evaluation

Step 1: Recognition of the actors

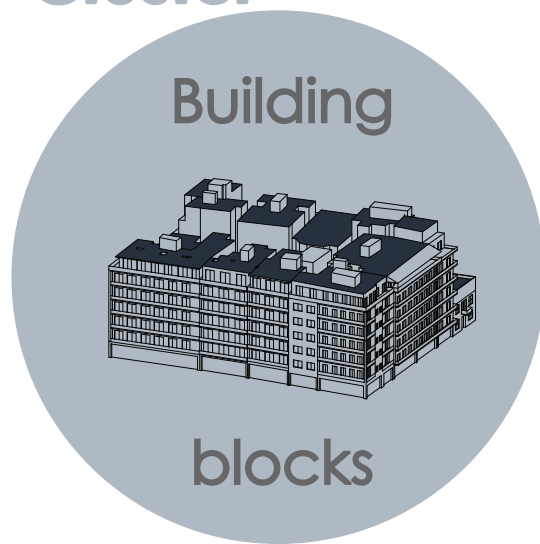
Step 2: Evaluation of the specific needs/how they are using it



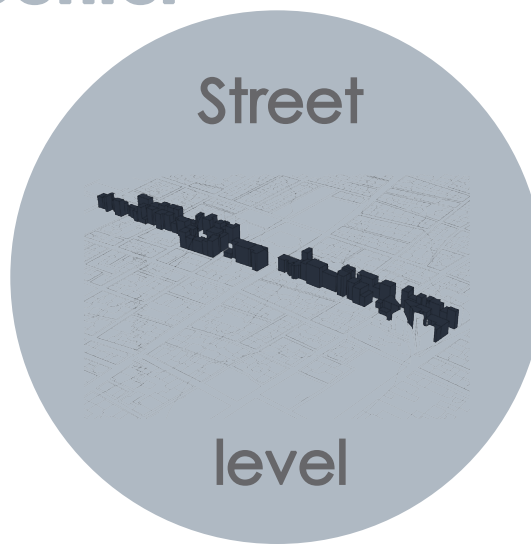
# Mechanism

# Local strategies

## Local Cluster



## Local Center

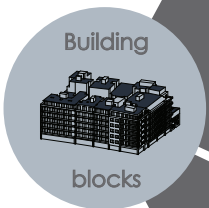


## Metropolitan Center

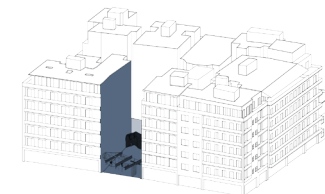
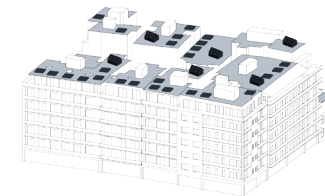
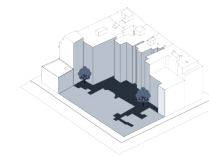
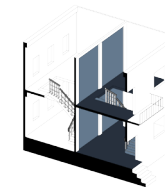
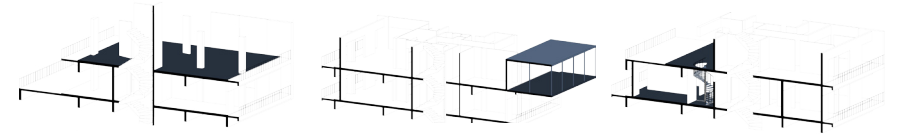
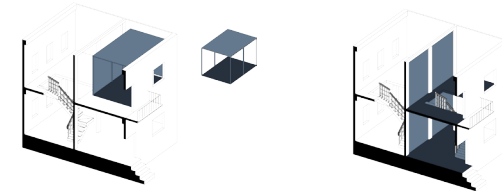
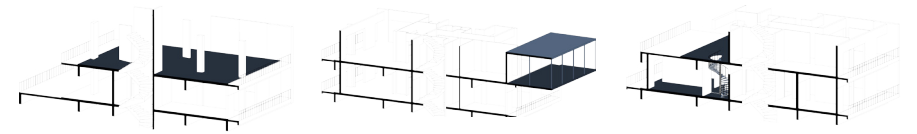
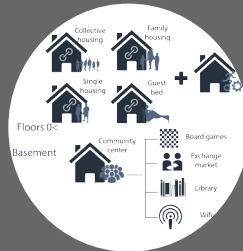




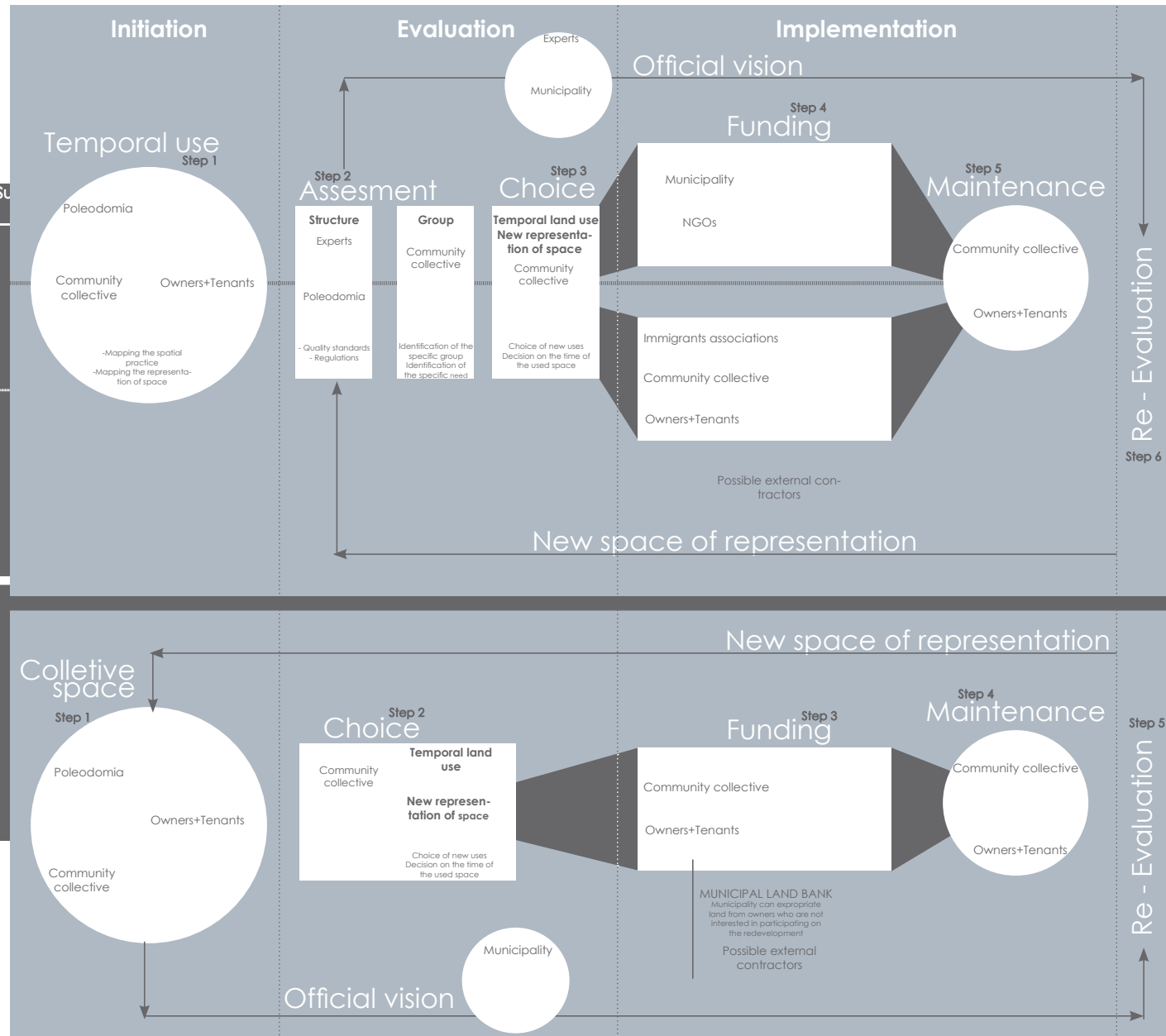
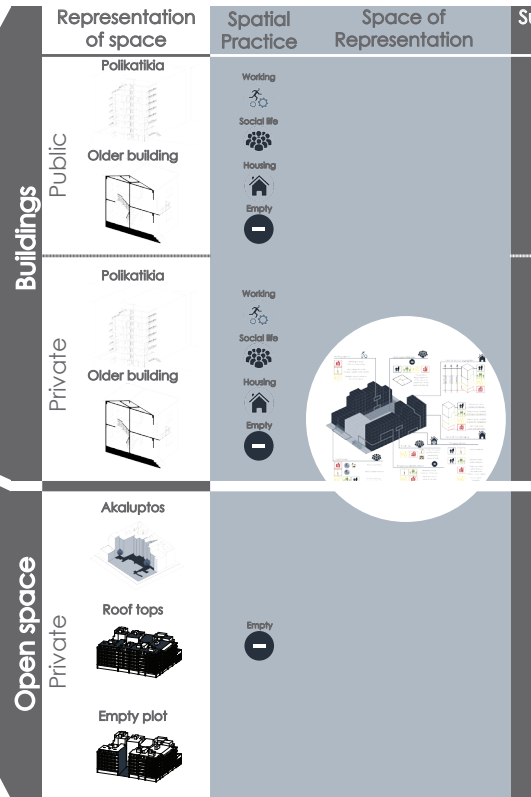
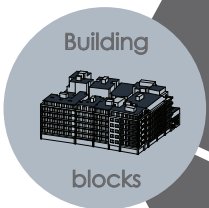
# Local Cluster



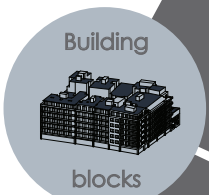
	Representation of space	Spatial Practice	Space of Representation
Buildings	Public Polkatikka Older building	Working Social life Housing Empty	
	Private Polkatikka Older building	Working Social life Housing Empty	
Open space	Private Akaluptos Roof tops Empty plot	Empty	



# Local Cluster



# Local Cluster

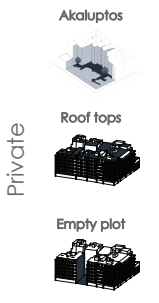


## Buildings


### Representation of space






## Open space



### Spatial Practice



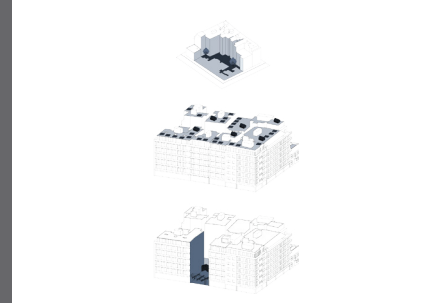
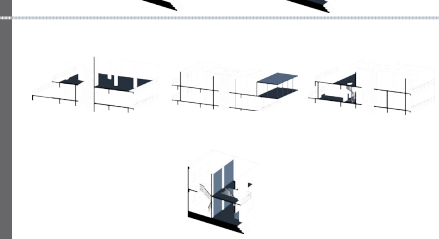
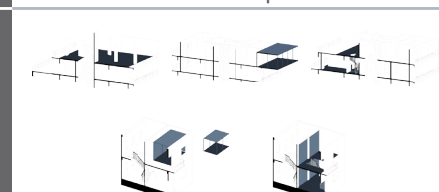
### Space of Representation



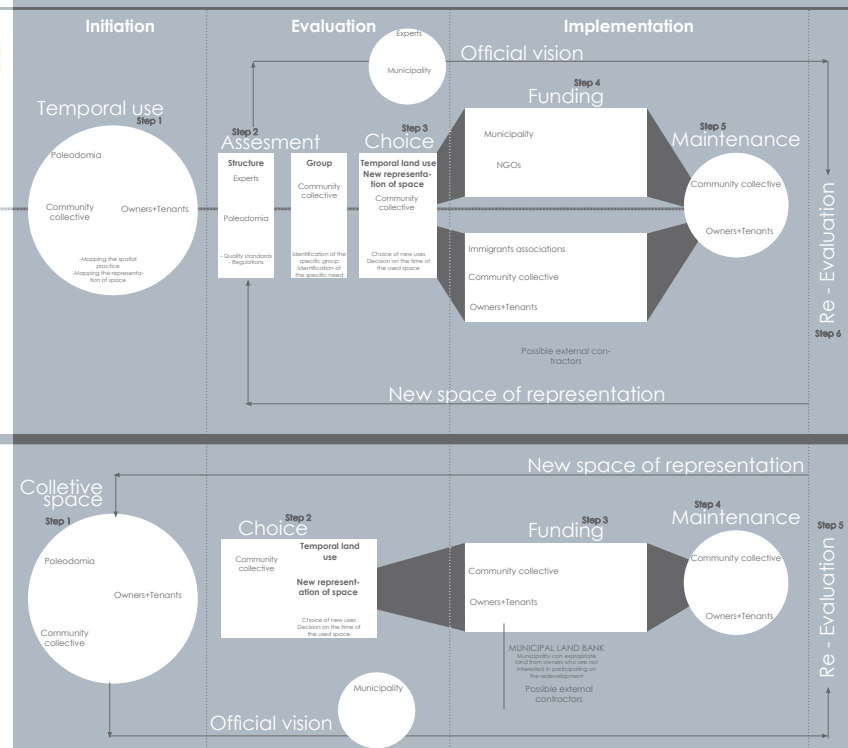
### Suggested Spatial Practice



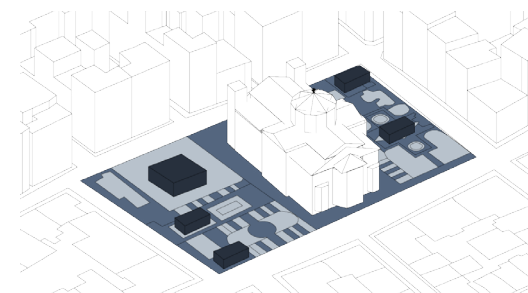
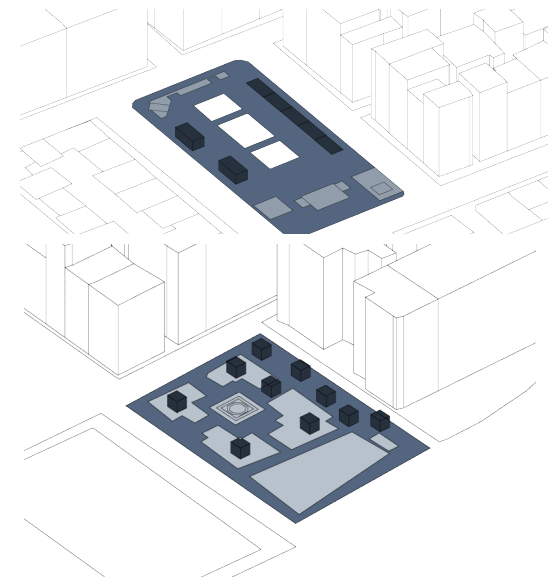
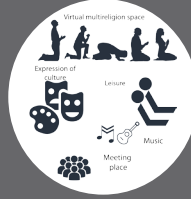
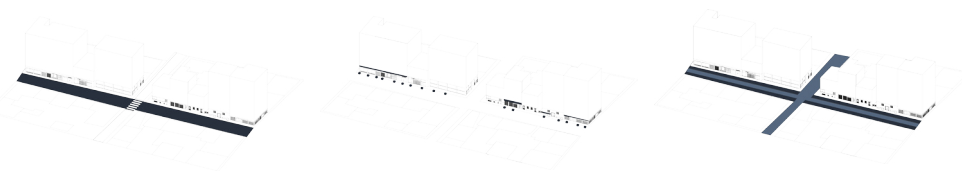
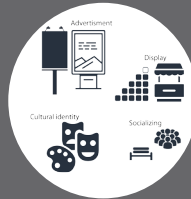
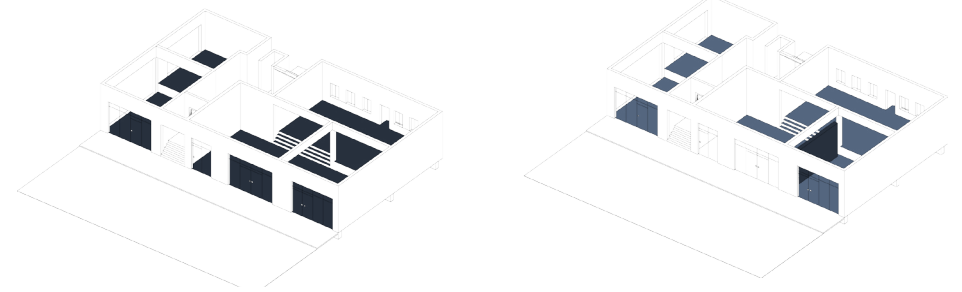
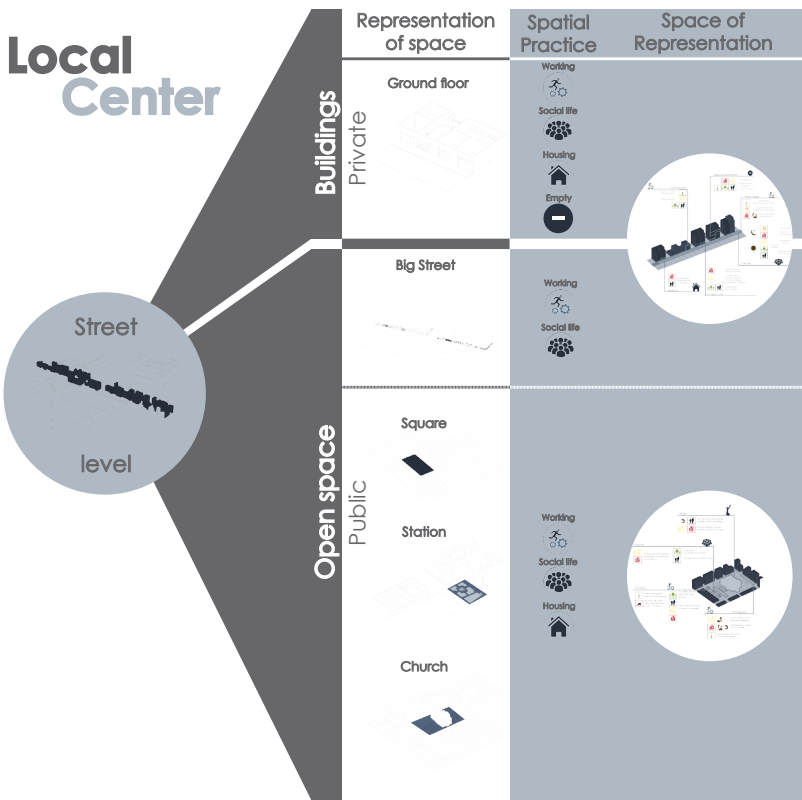
### Suggested Representation of Space



## Operability

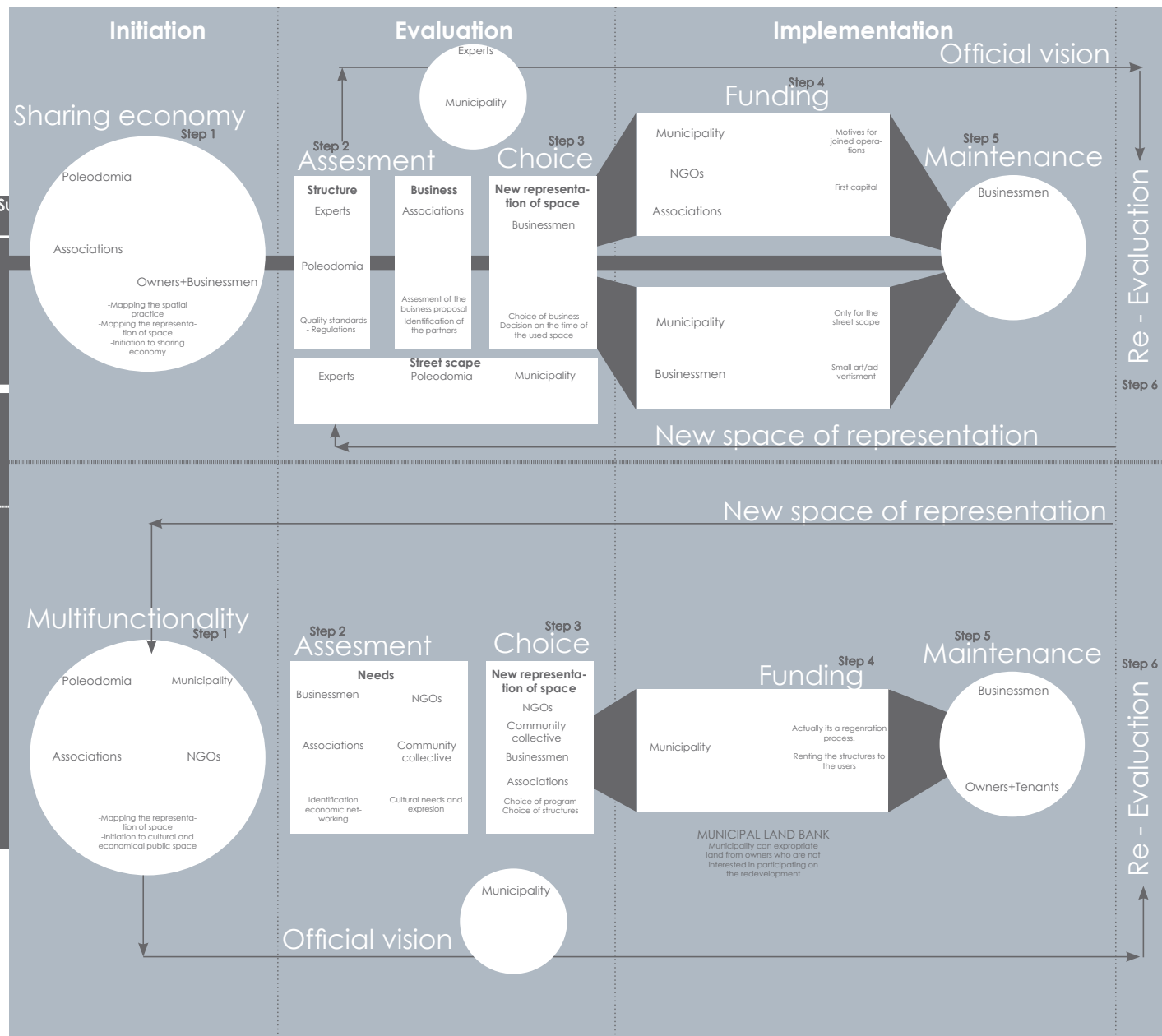
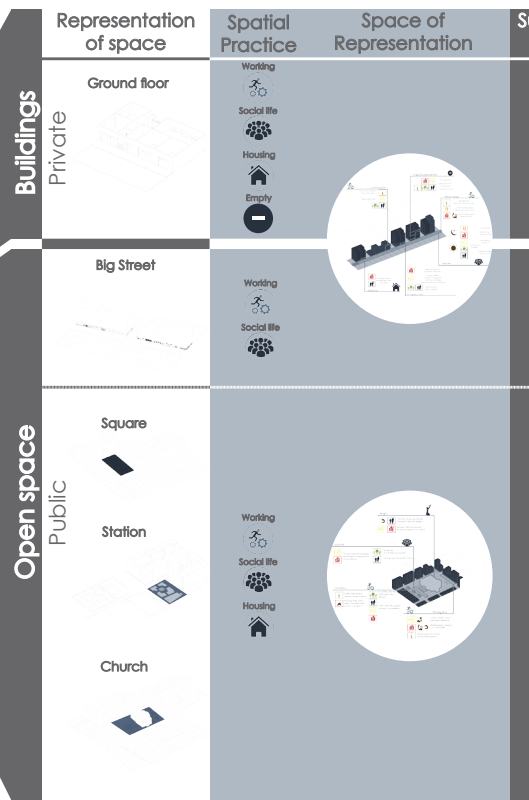
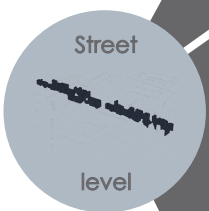


# Local Center

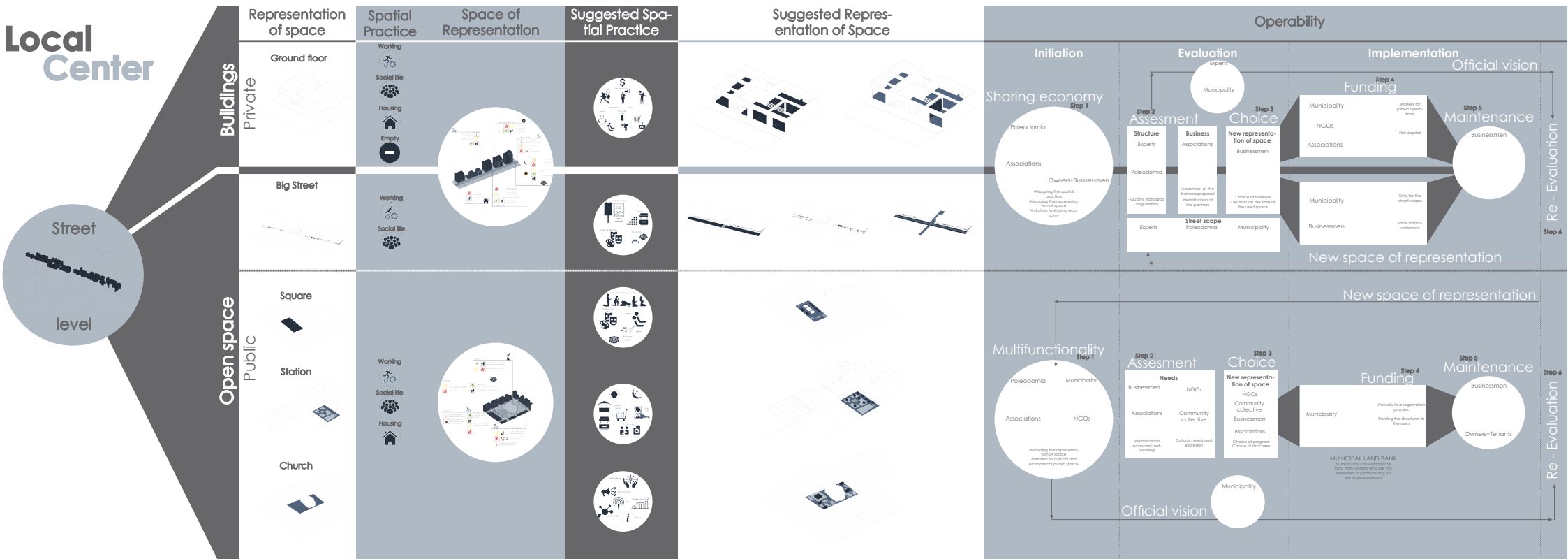




# Local Center



# Local Center



# Metropolitan Center

Varvakios

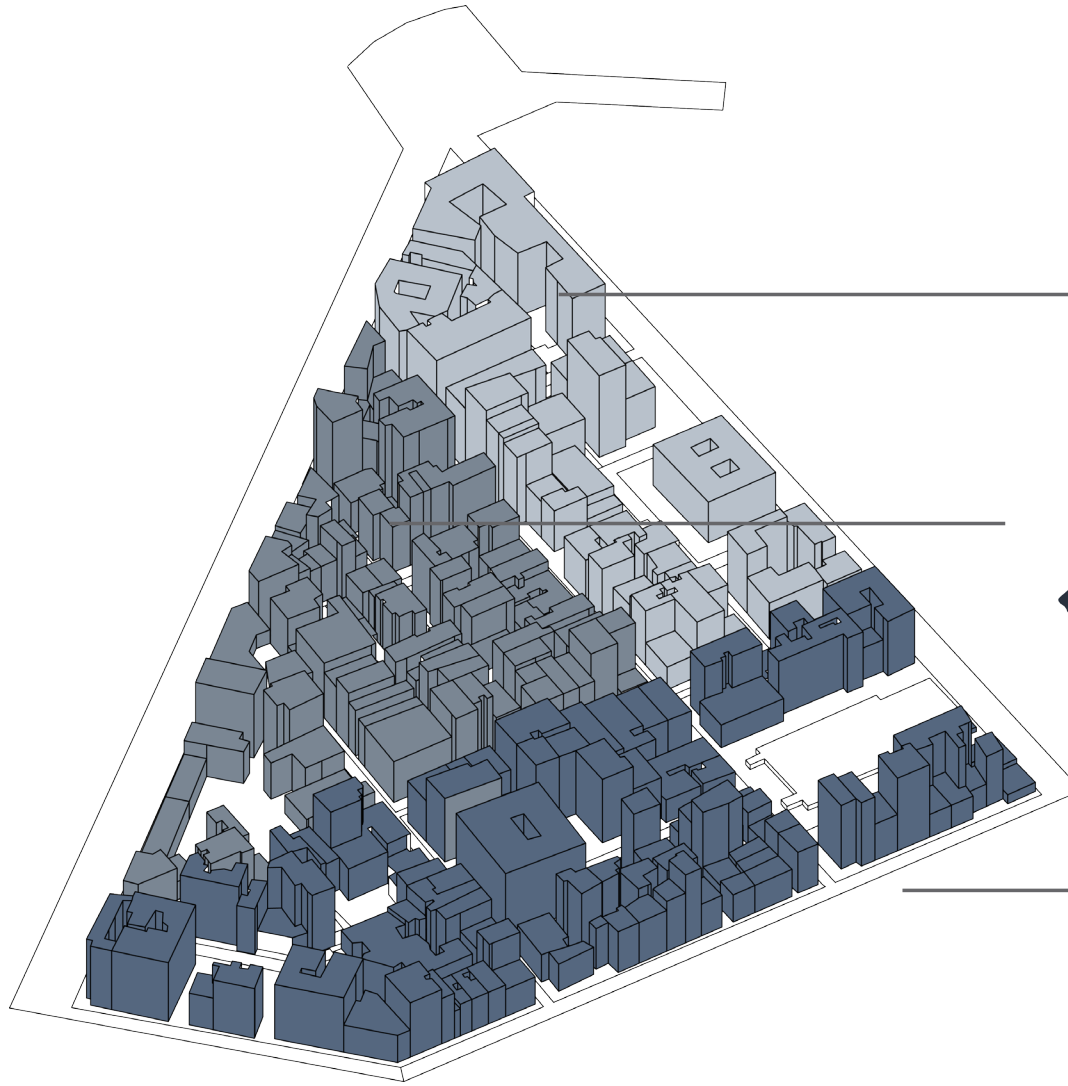
Support

Omonia

Whole



areas



**Metropolitan Center**

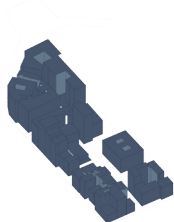
Whole areas





Varvakios

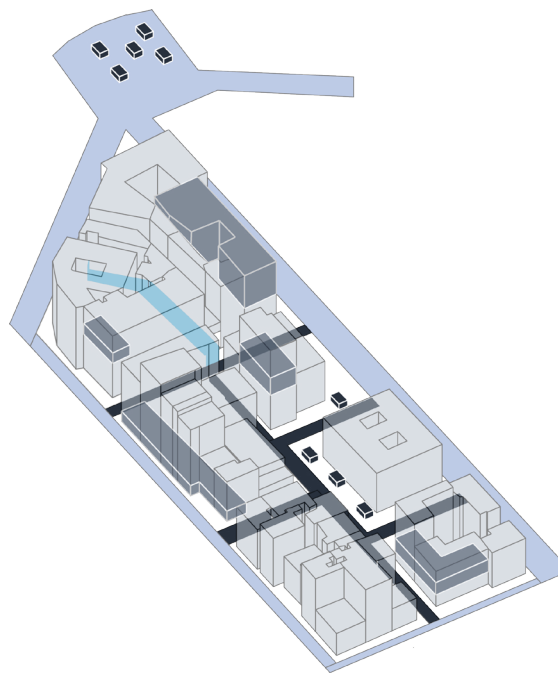
Support

Omonia

# Omonia

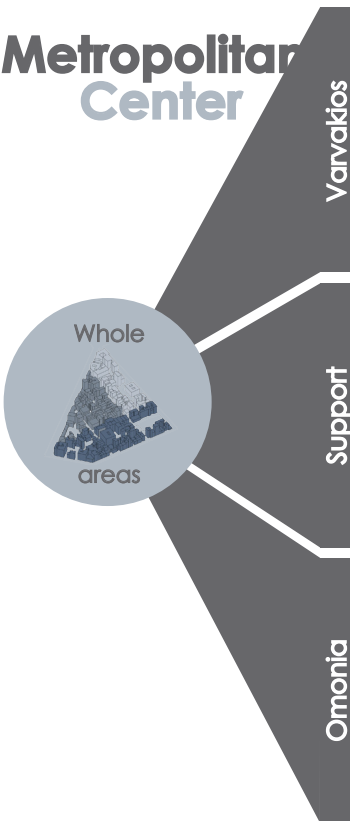


Representation of space			Spatial Practice		Space of Representation	
Buildings	Private	Politicista Older building	Walking Social life Sitting Shopping			
	Public	Diplomata Street Square	Walking Social life Sitting Shopping			
Open space	Private	Politicista Older building	Walking Social life Sitting Shopping			
	Public	Street	Walking Social life Sitting Shopping			
Buildings	Private	Politicista Older building	Walking Social life Sitting Shopping			
	Public	Politicista City hall Street	Walking Social life Sitting Shopping			
Open space	Private	Politicista Older building	Walking Social life Sitting Shopping			
	Public	Street	Walking Social life Sitting Shopping			

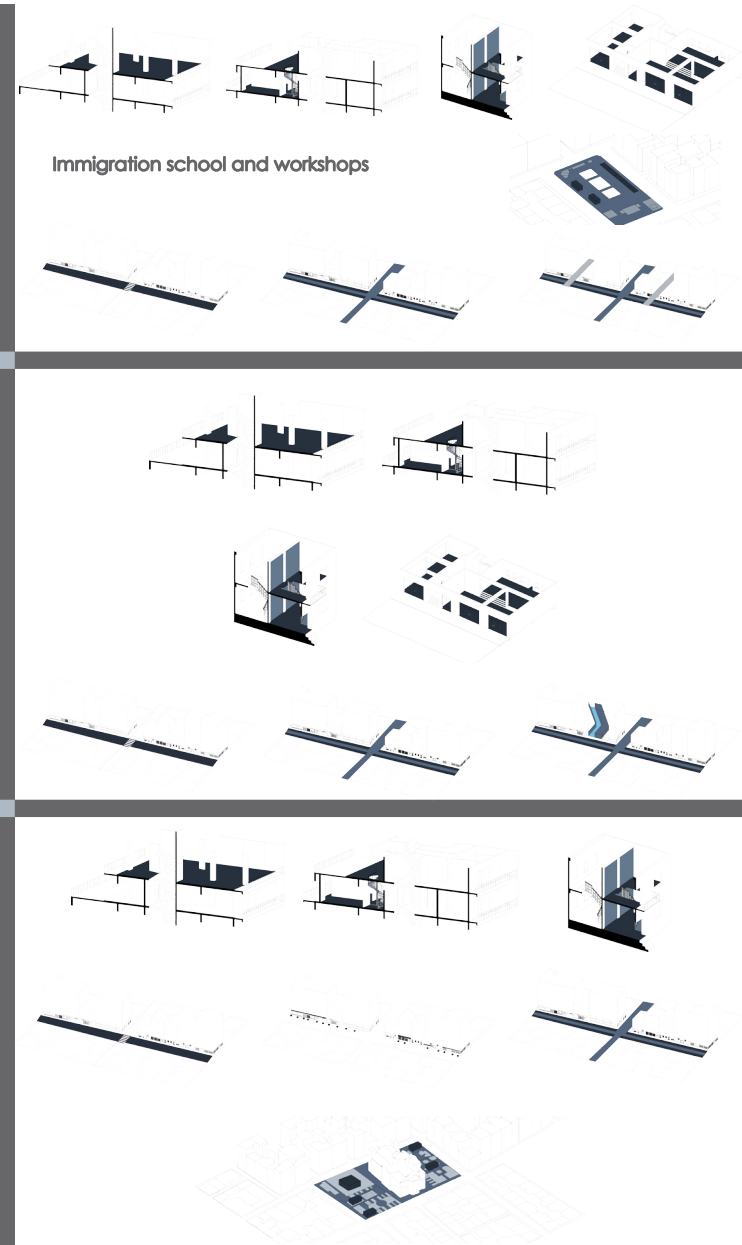




# Metropolitan Center



		Representation of space	Spatial Practice	Space of Representation	Local strategies
Varvakios		<p><b>Buildings</b></p> <p>Public: Politika, Older building, Diplasia, Street, Square</p> <p><b>Open space</b></p> <p>Public: Politika, Older building, Street, Square</p>			
Support		<p><b>Buildings</b></p> <p>Public: Politika, Older building, Street</p> <p><b>Open space</b></p> <p>Public: Politika, Older building, Street</p>			
Omonia		<p><b>Buildings</b></p> <p>Public: Politika, Older building, City hall, Street, Square</p> <p><b>Open space</b></p> <p>Public: Politika, Older building, City hall, Street, Square</p>			



# Metropolitan Center



	Varvakios	Support	Omonia
<b>Representation of space</b>	<b>Buildings</b> Public: Politika Private: Older building <b>Open space</b> Public: Diplota Street Square	<b>Buildings</b> Public: Politika Private: Older building <b>Open space</b> Public: Street	<b>Buildings</b> Public: Politika Private: Older building City hall <b>Open space</b> Public: Street Square
<b>Spatial Practice</b>			
<b>Space of Representation</b>			
<b>Local strategies</b>			
<b>Suggested Spatial Practice</b>	   	   	   


New space of representation

Arrival city


Step 1



Step 2  
Assesment



Step 3  
Choice



Step 4  
Funding



Step 5  
Maintenance



Step 6

Re - Evaluation

MUNICIPAL LAND BANK  
Municipality can expropriate land from owners who are not interested in participating on the redevelopment

Municipality

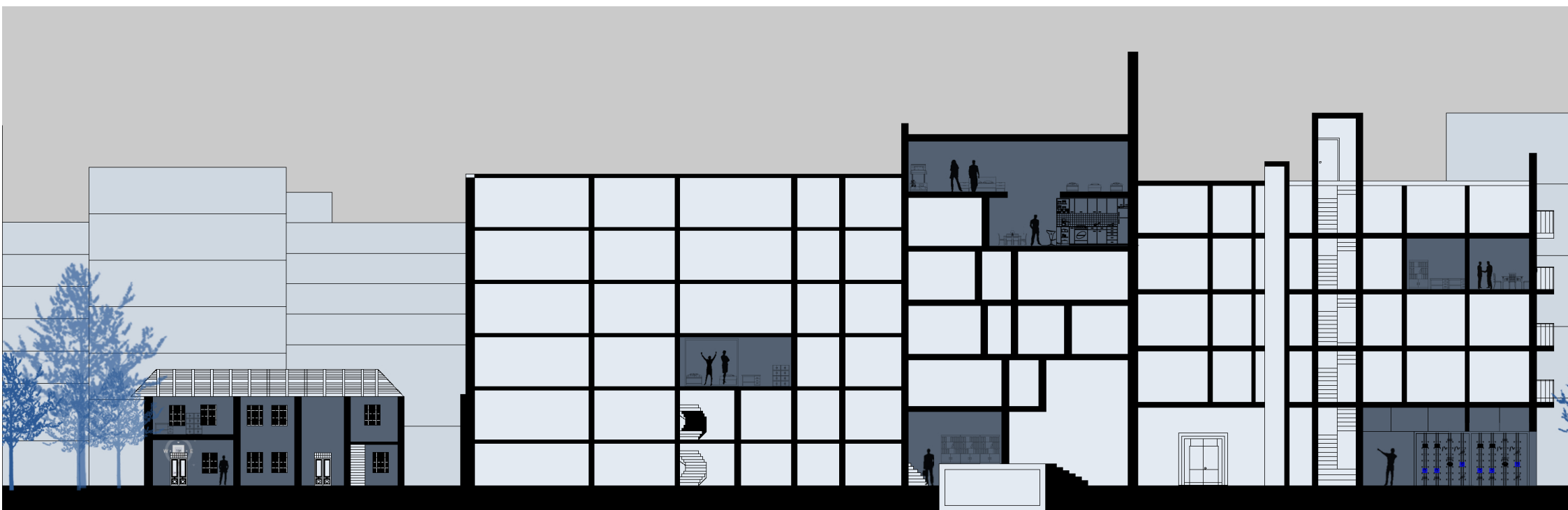
Official vision




# Design









**Thank you**

