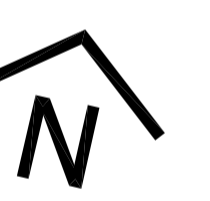
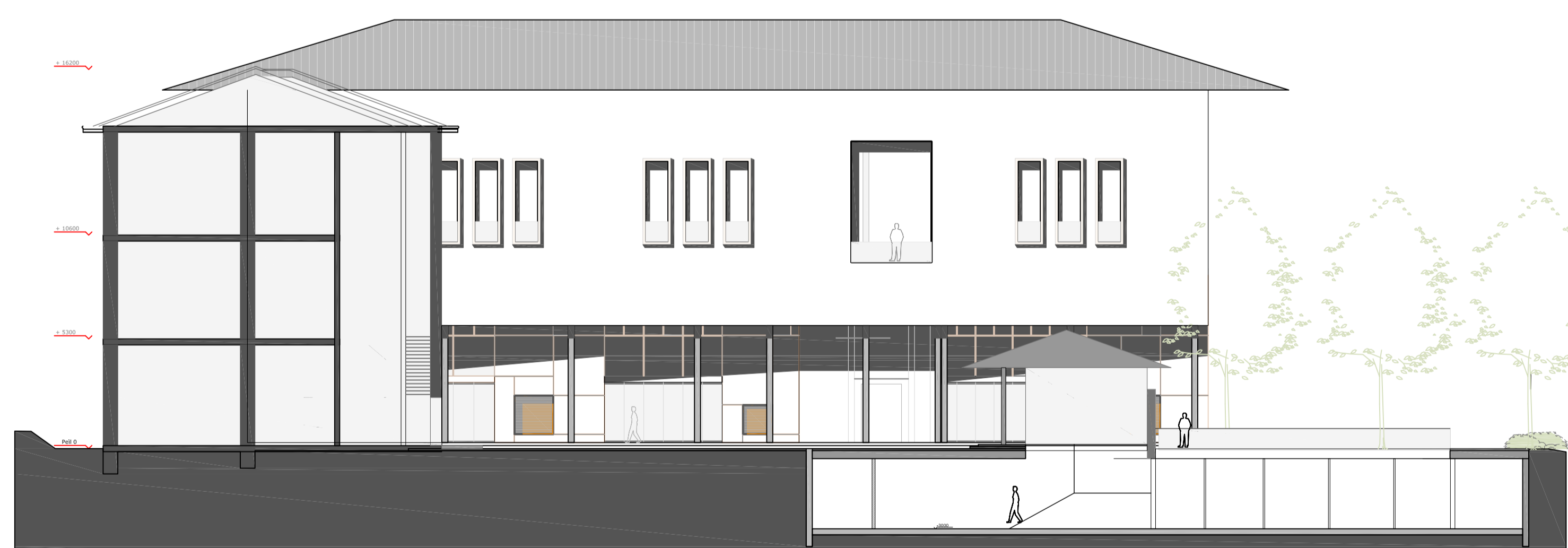




SITUATIE 1:500



DOORSNEDE A-A 1:200



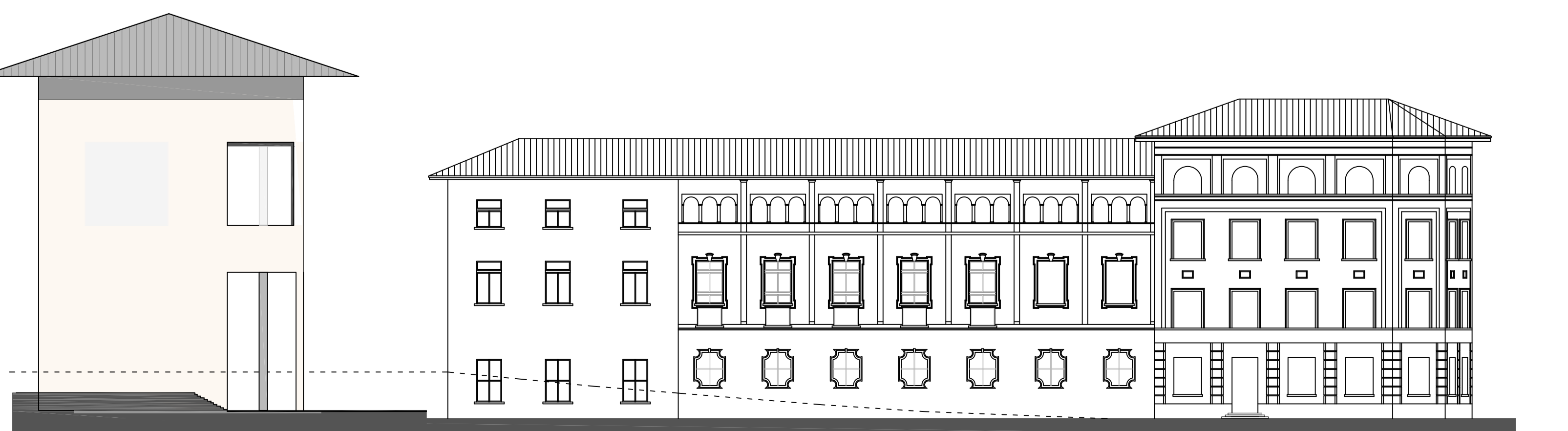
DOORSNEDE B-B 1:200




OOSTGEVEL 1:200



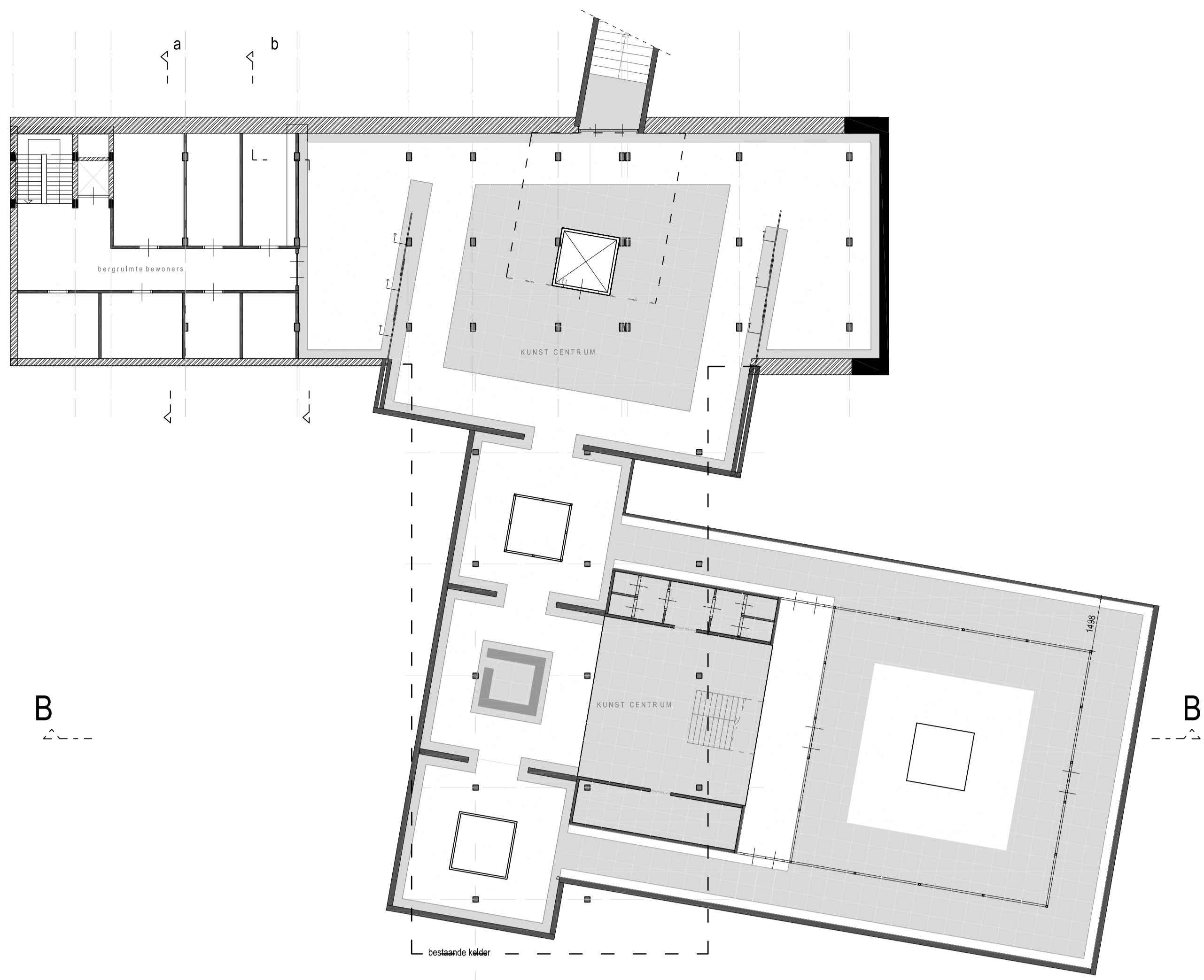
NOORDGEVEL 1:200



WESTGEVEL 1:200



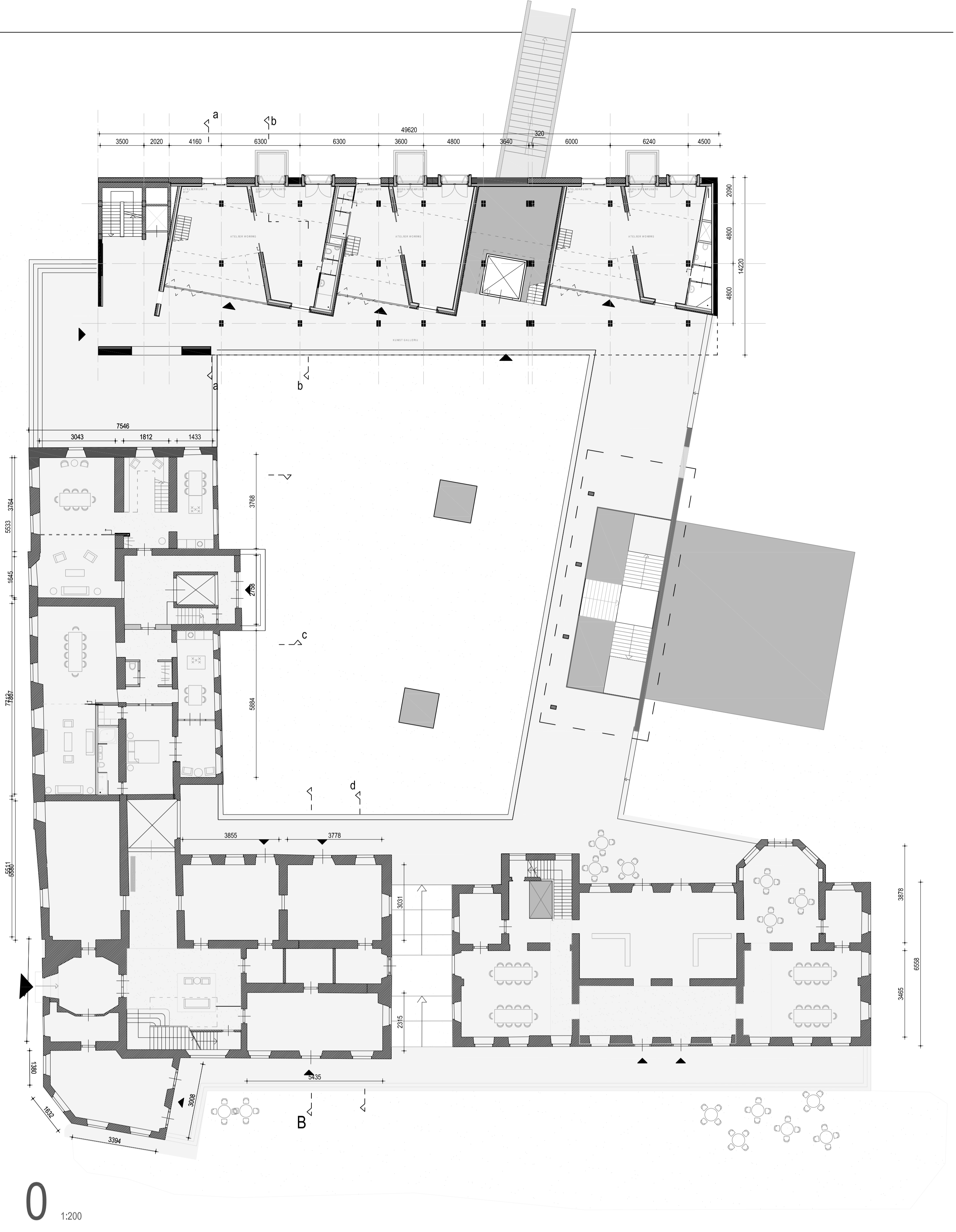
ZUIDGEVEL 1:200



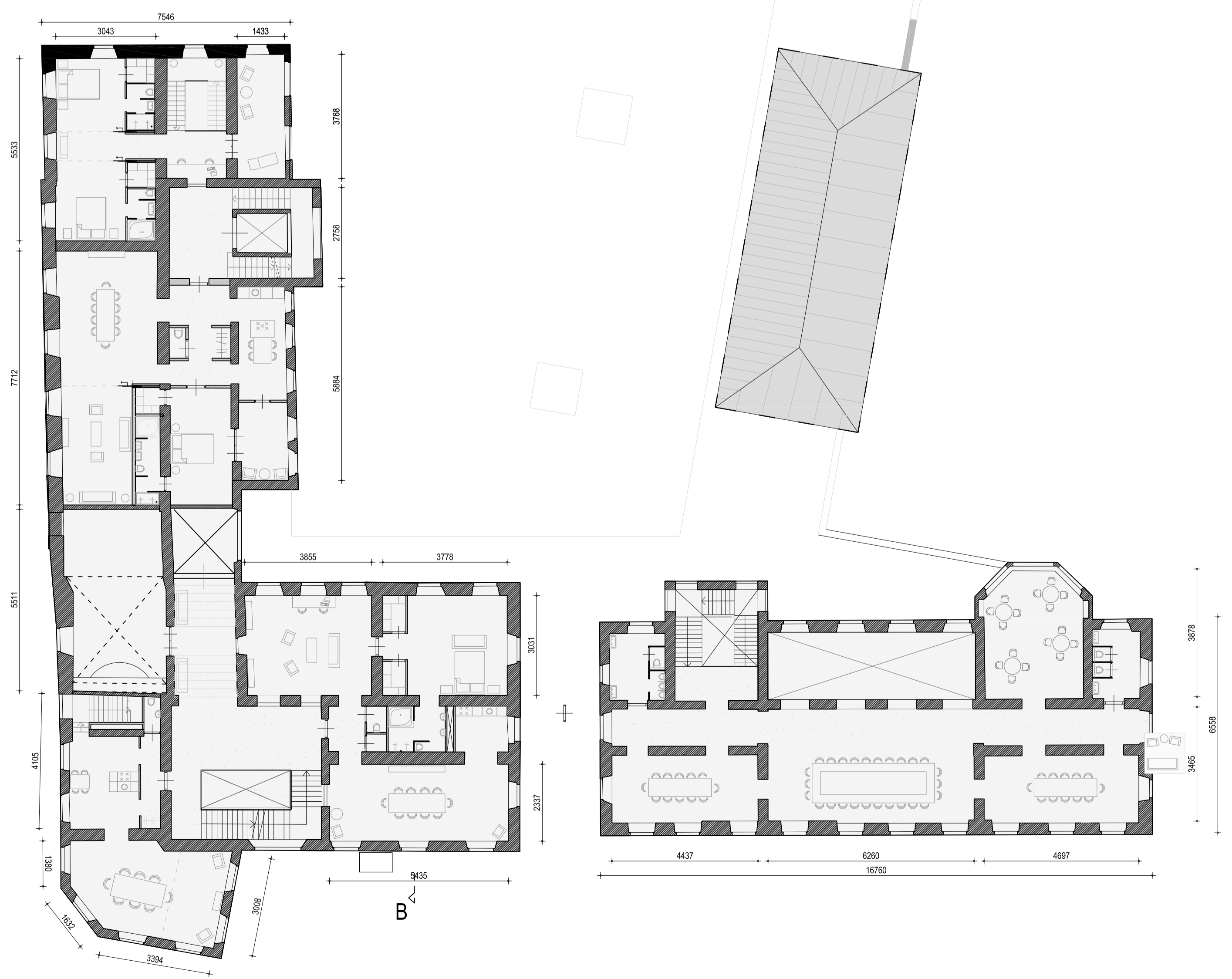
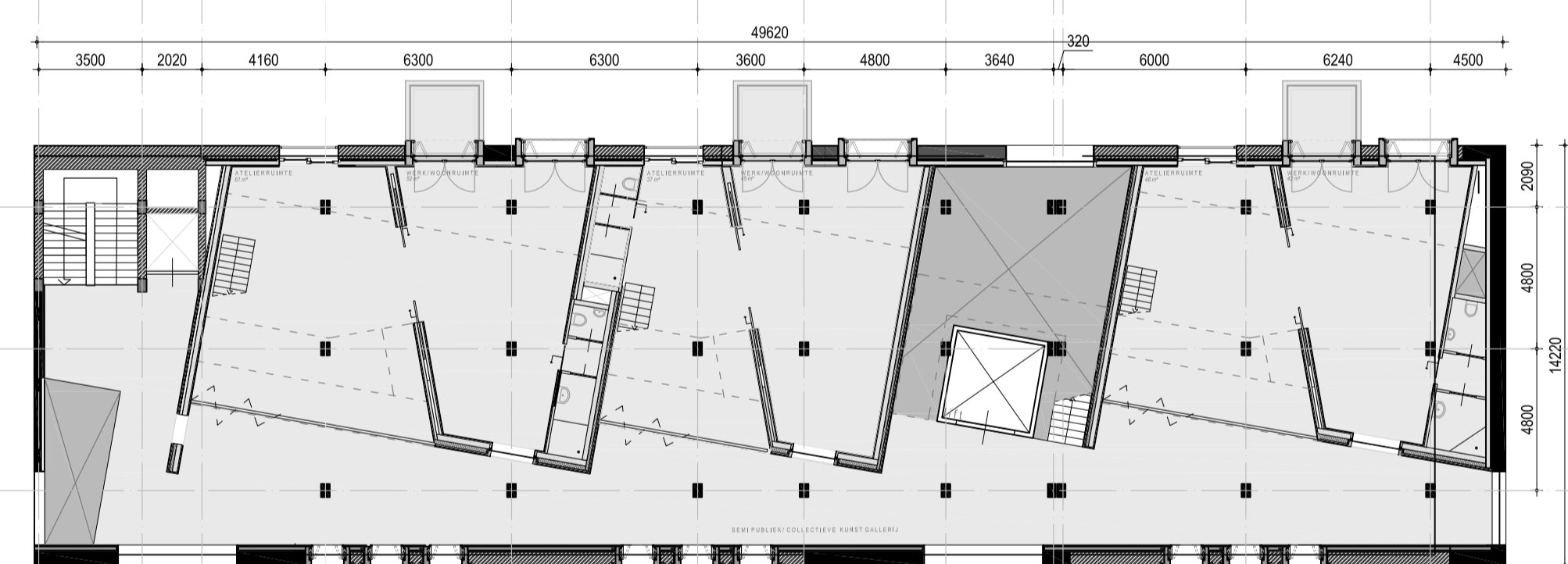
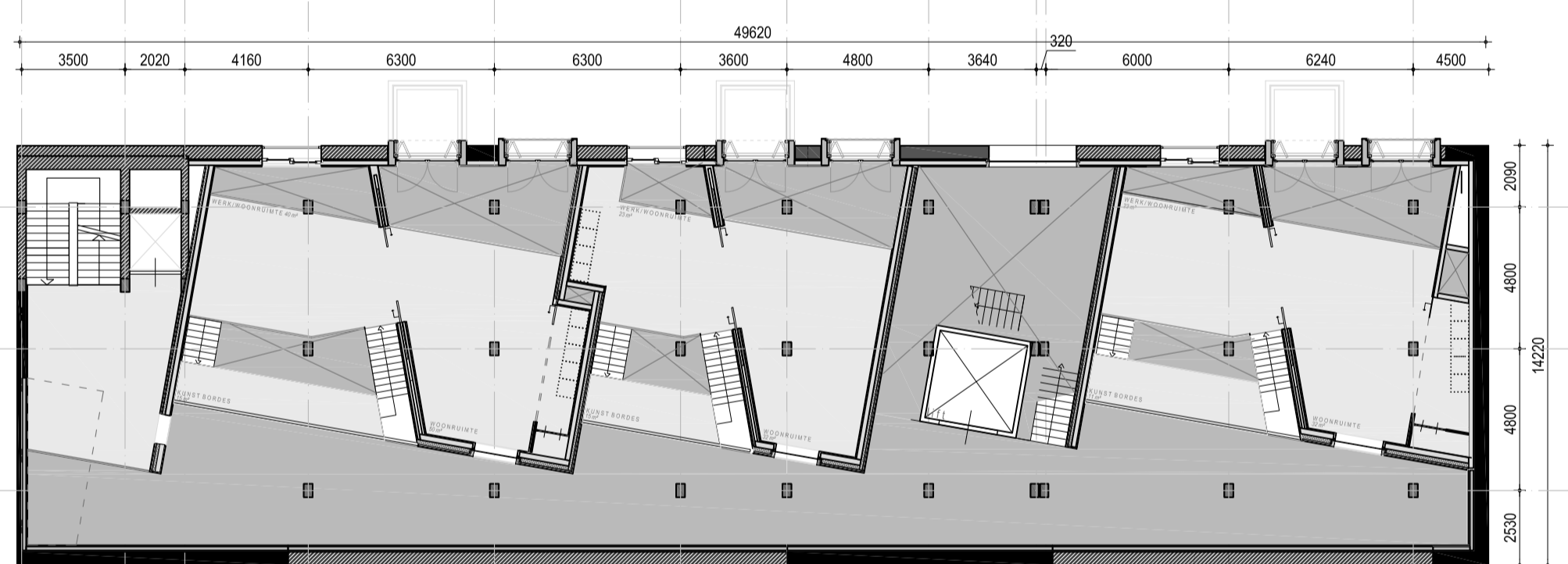
B

B

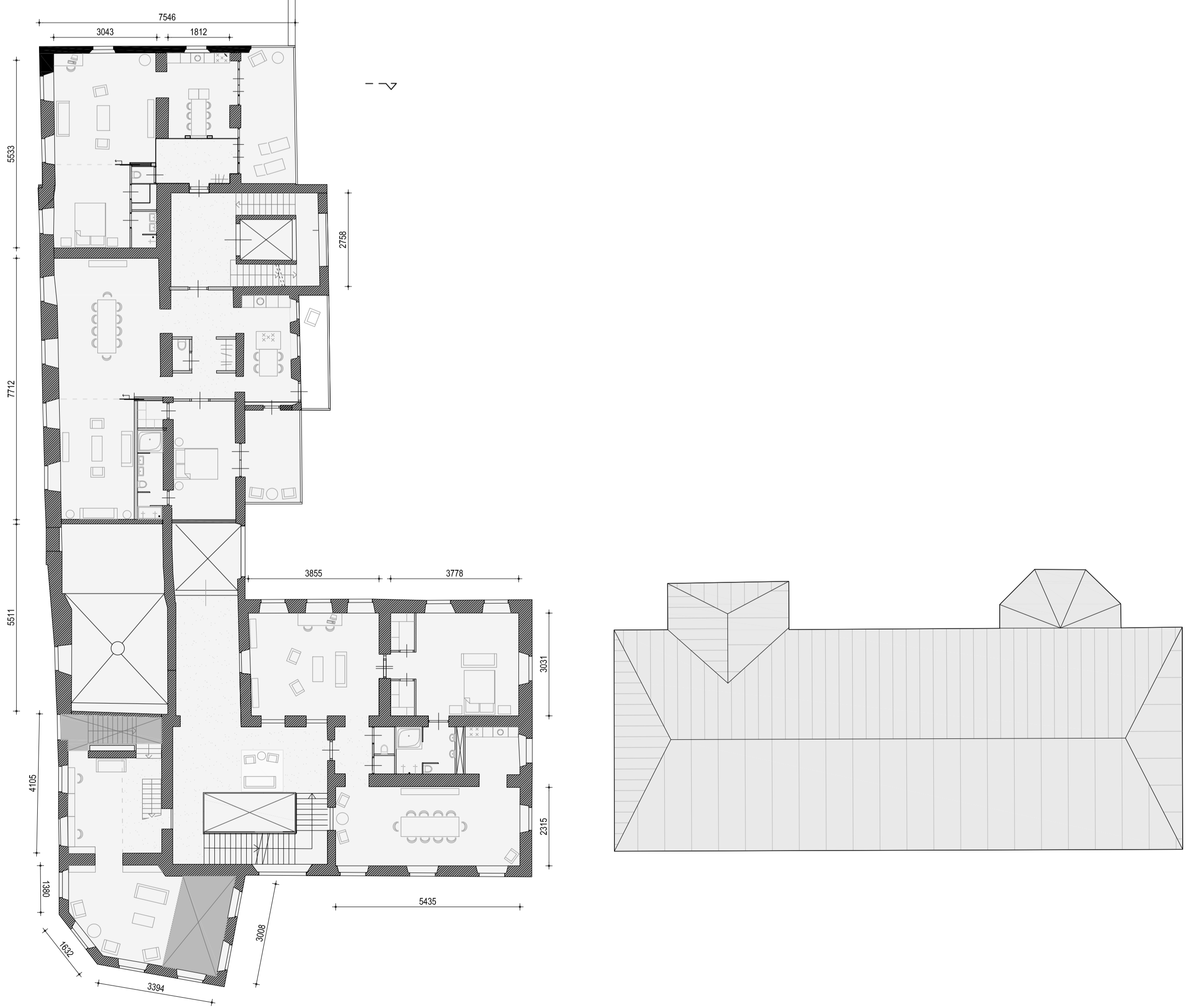
-1  
1:200



0  
1:200



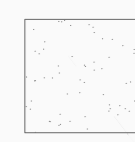




1  
1:200

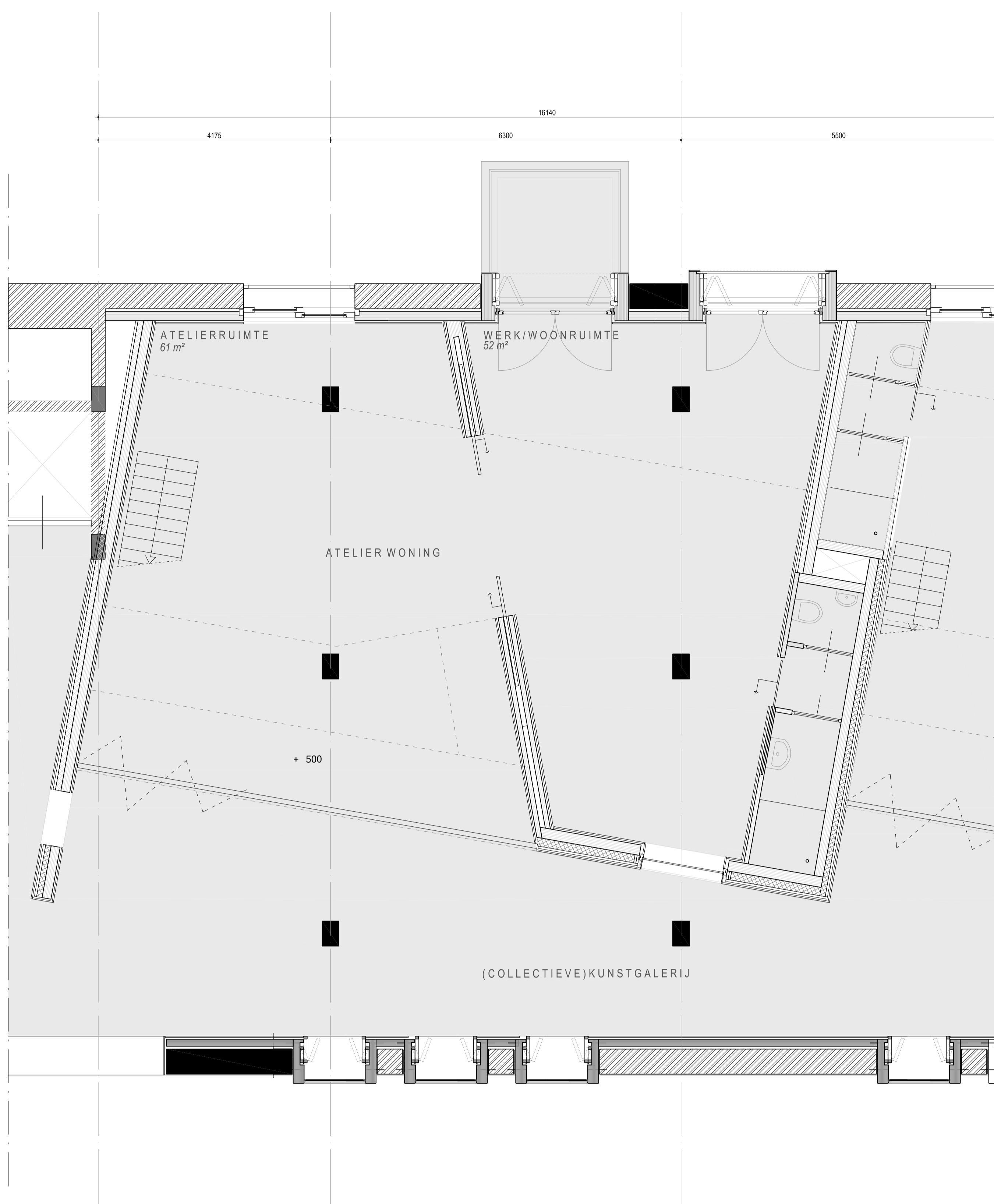


2  
1:200

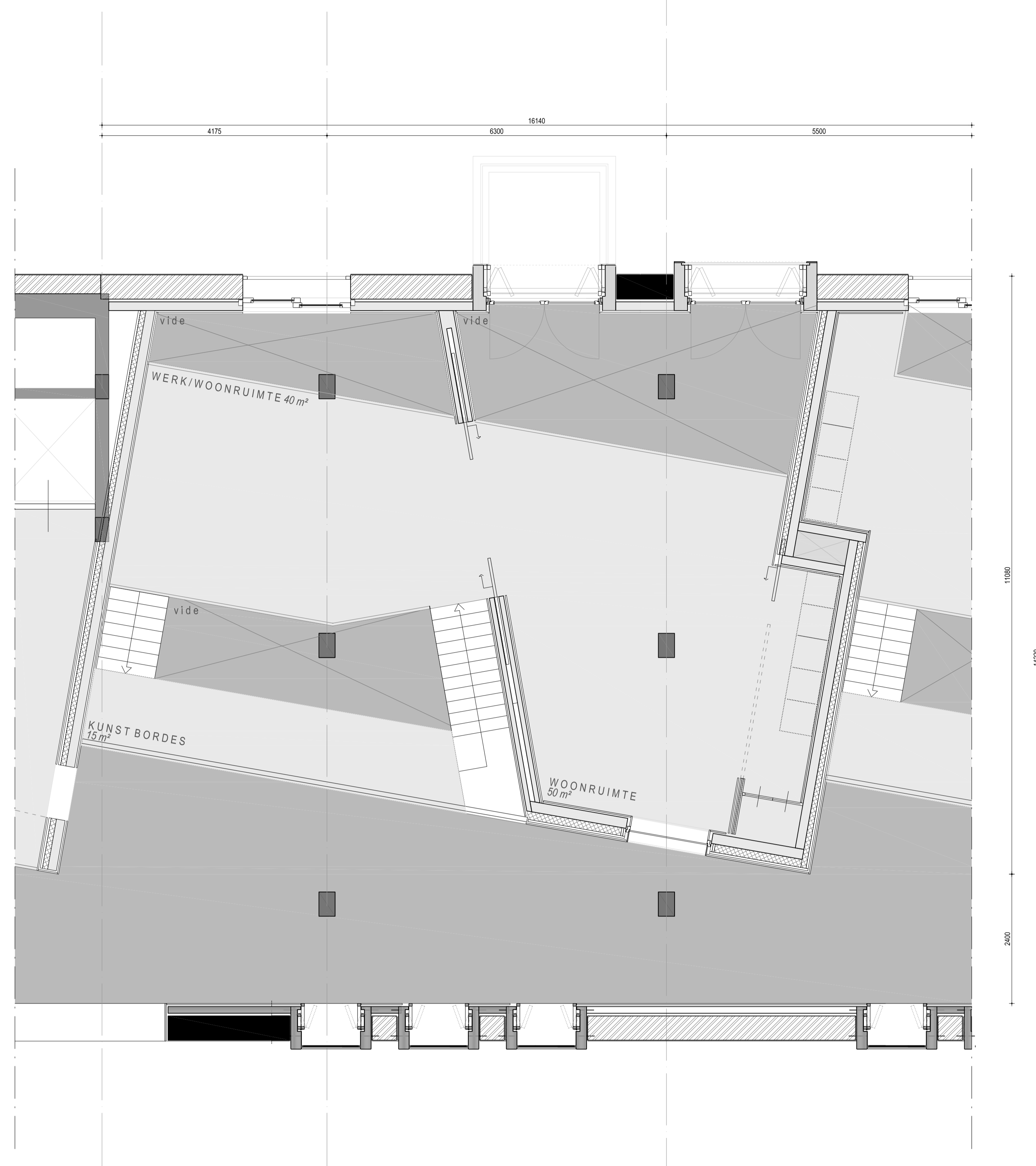


Legend:

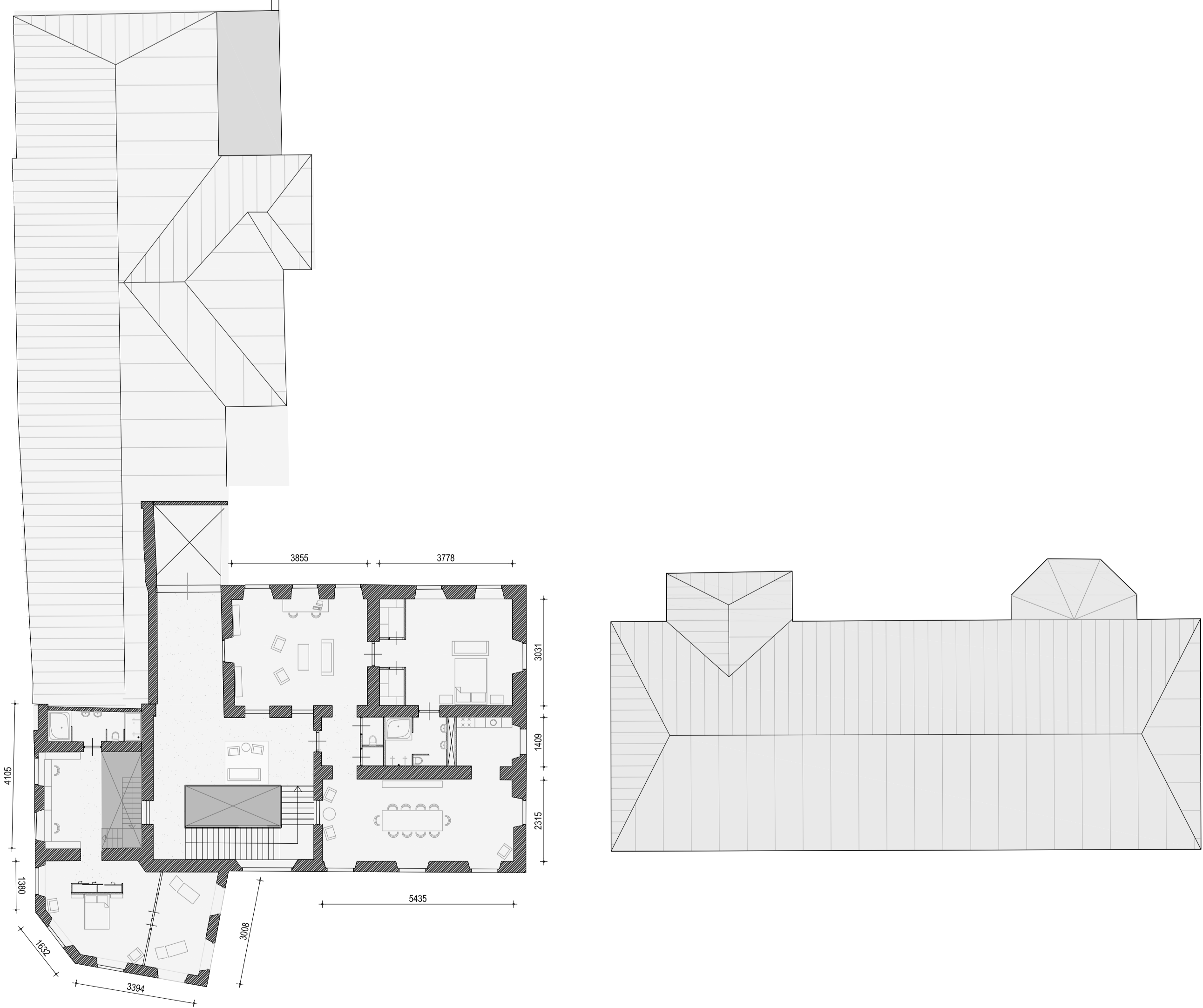
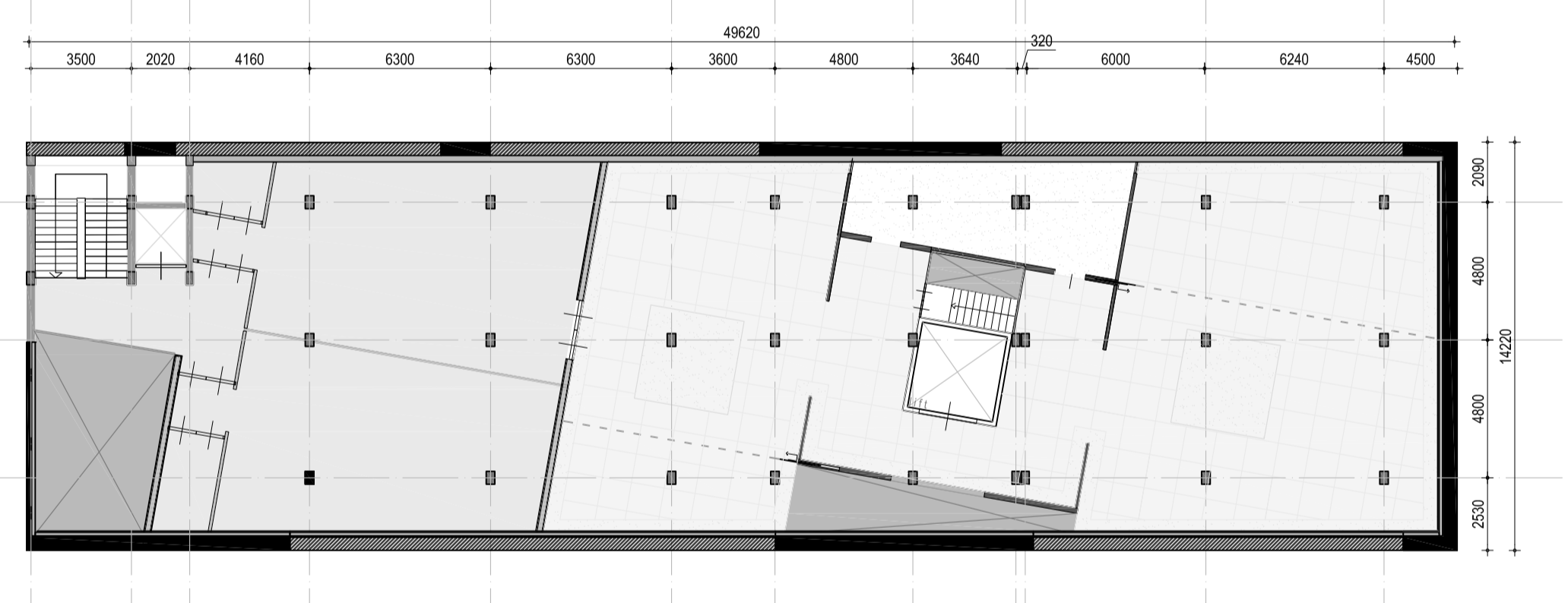
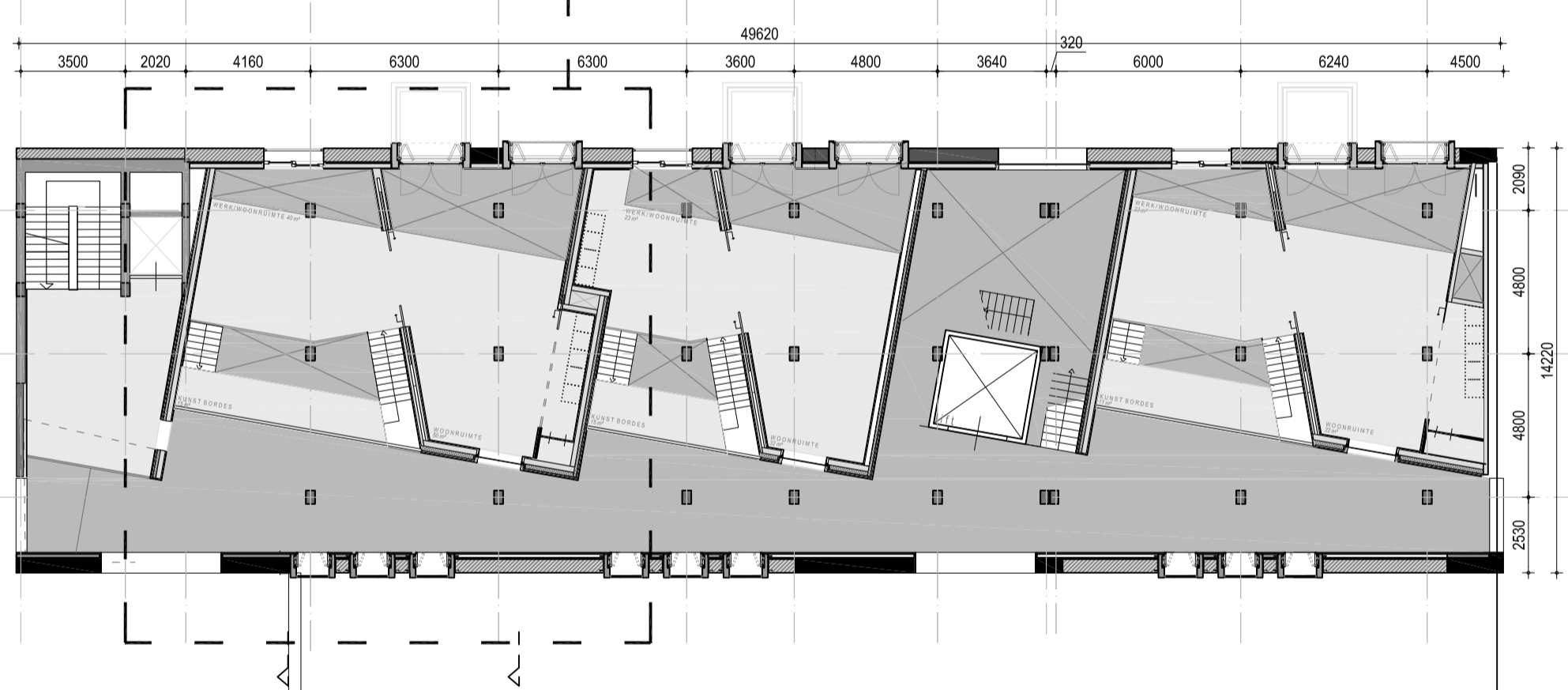
-  bestrating hoog reliëf
-  bestrating laag reliëf
-  gras
-  autoroute in bestrating
-  bestaande bestrating via Gaudenzio



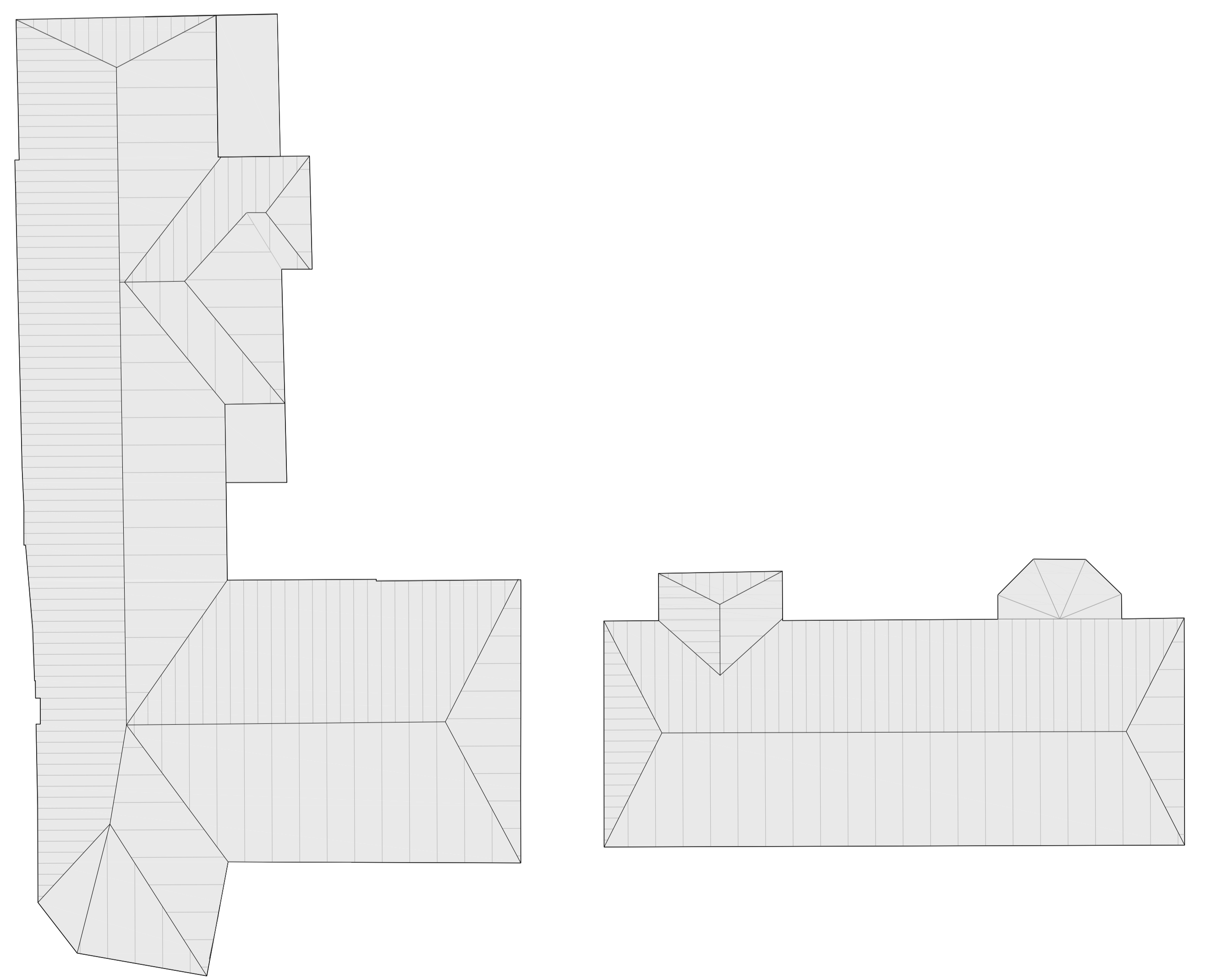
2 ATELIER WONINGEN 1:50



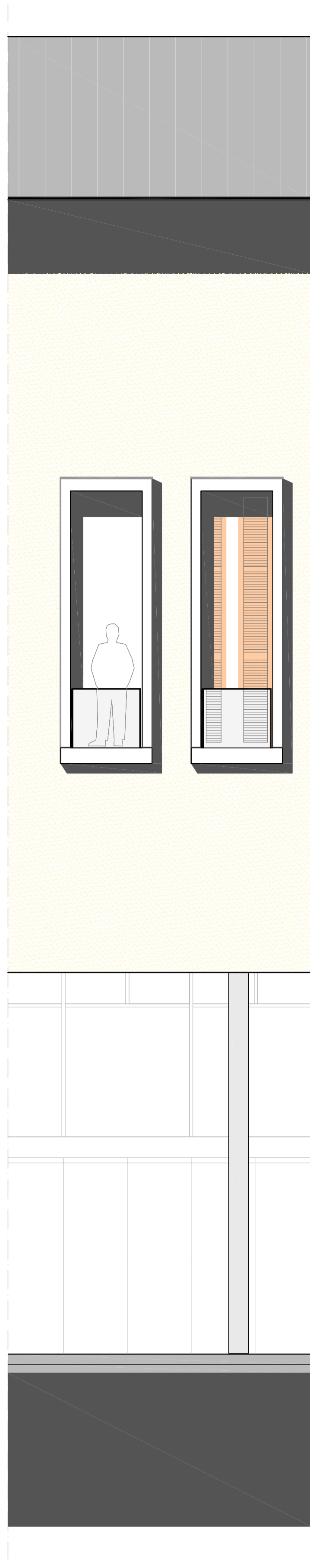
3 ATELIER WONINGEN 1:50



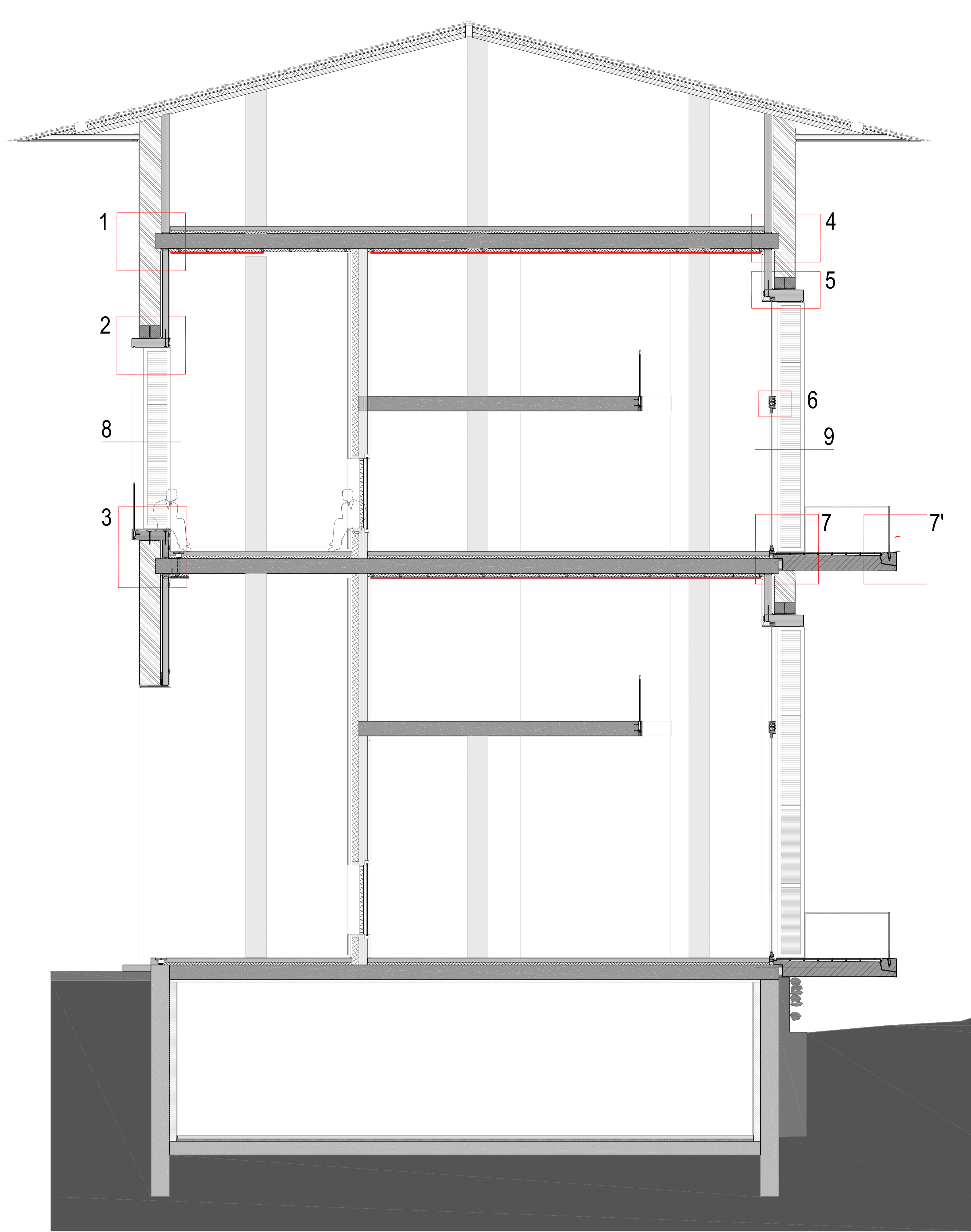
3 1:200



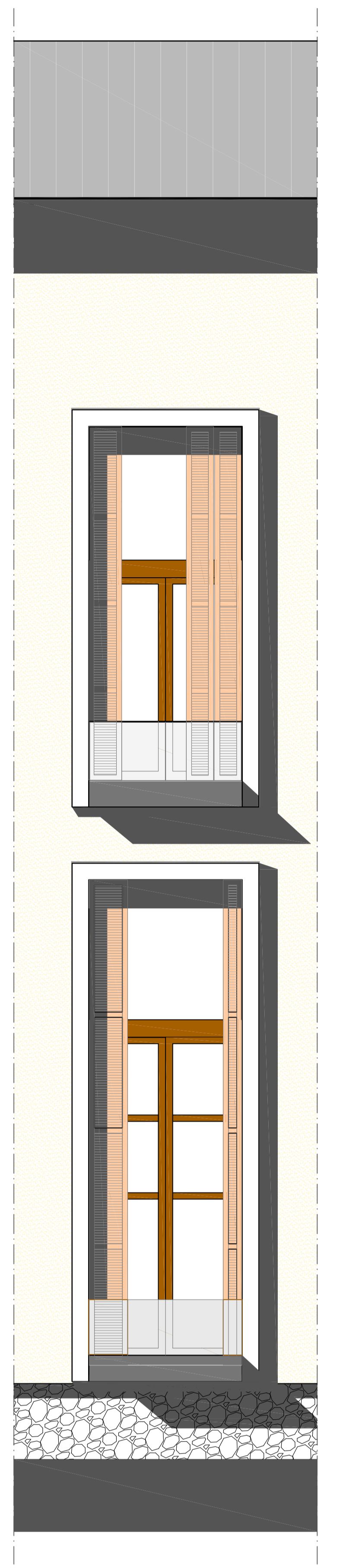
4 1:200



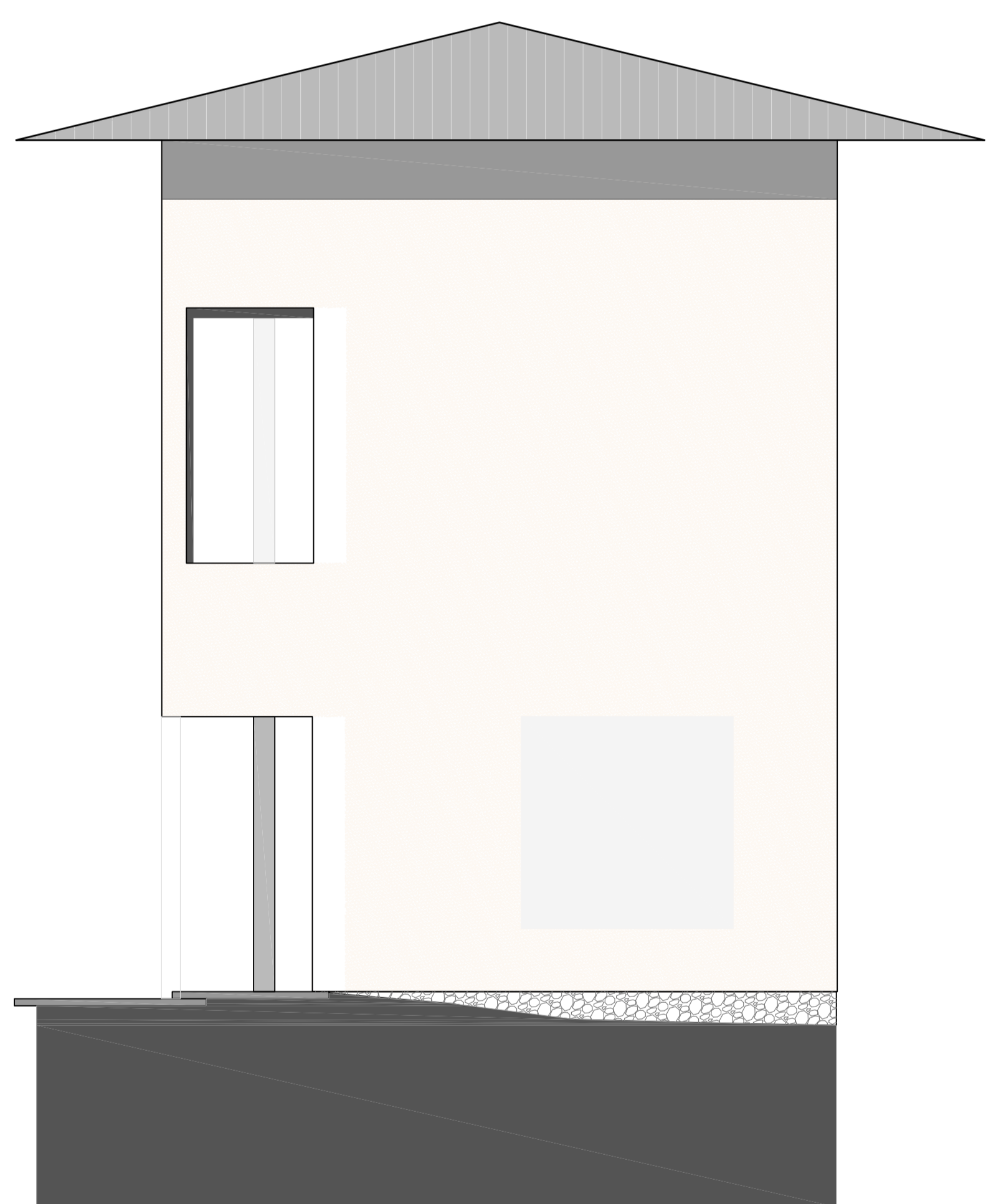
ZUID GEVEL 1:50



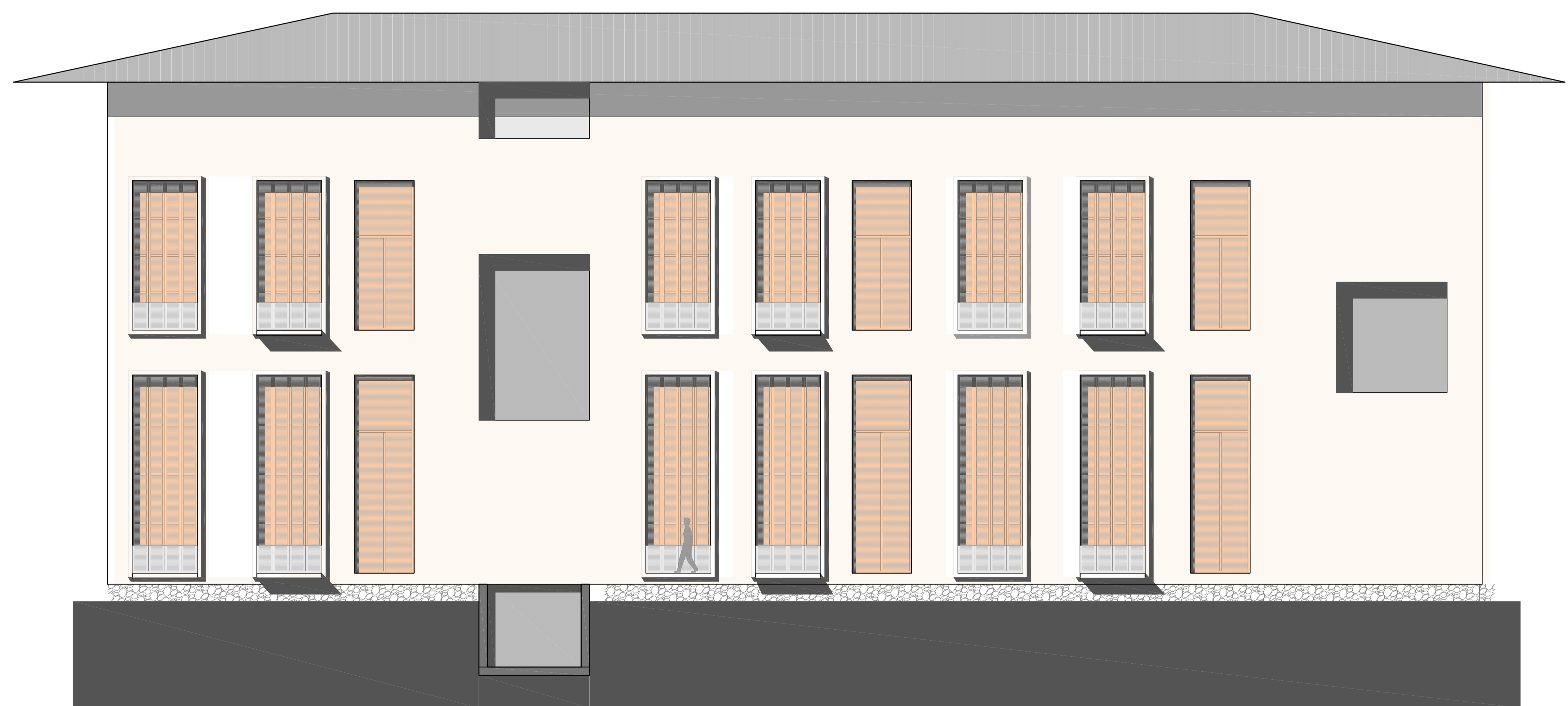
DOORSNEDE b-b 1:50



NOORD GEVEL 1:50



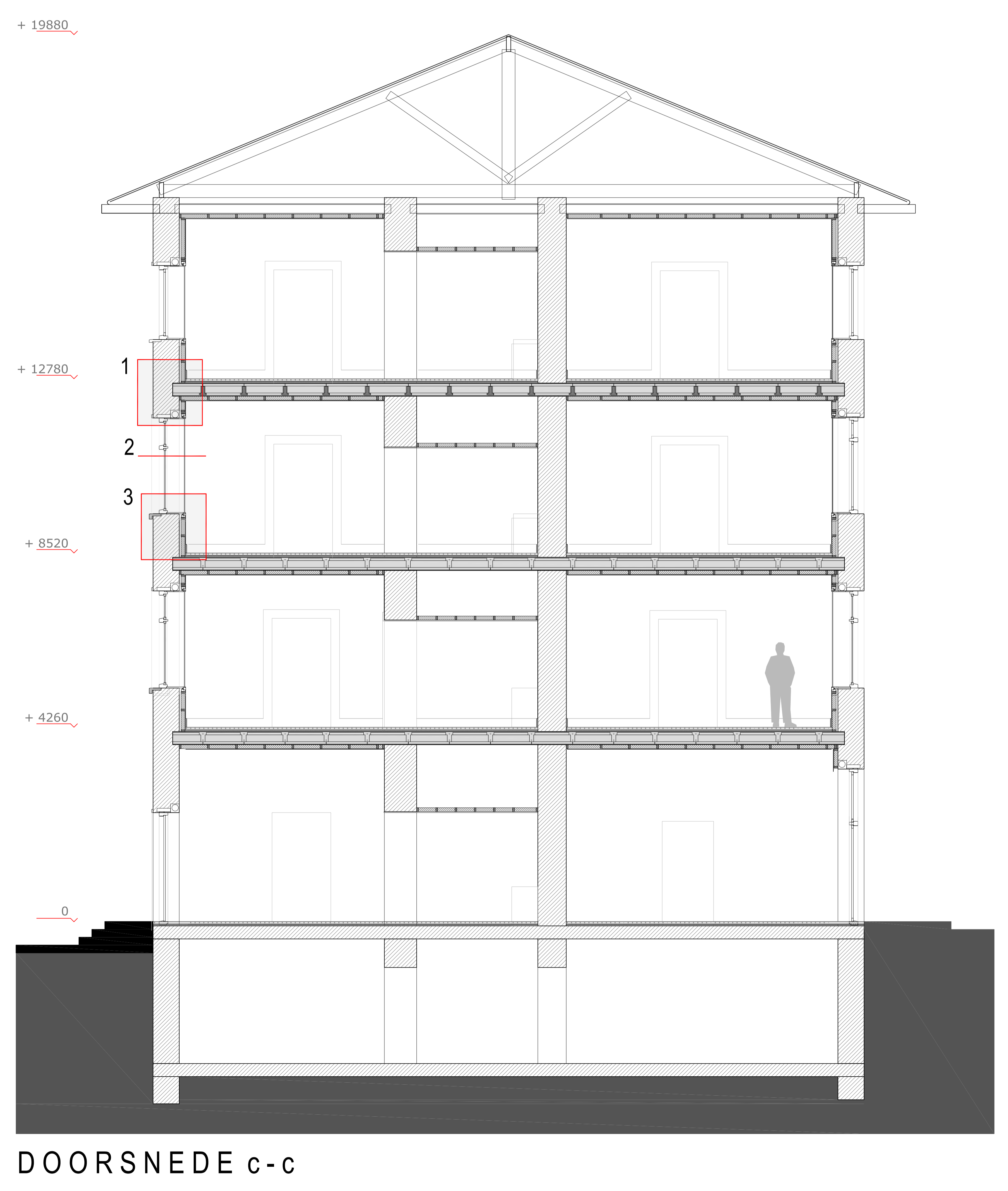
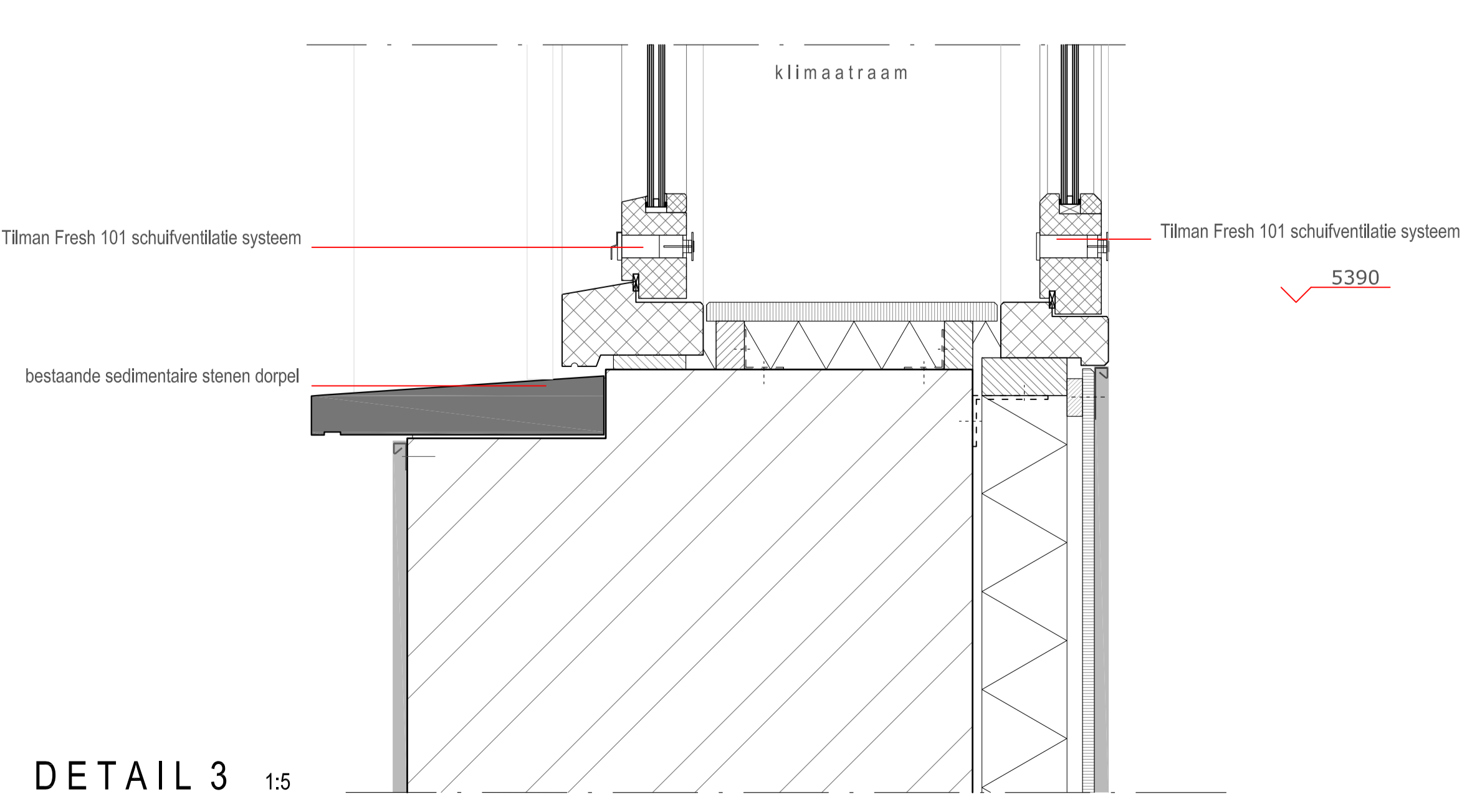
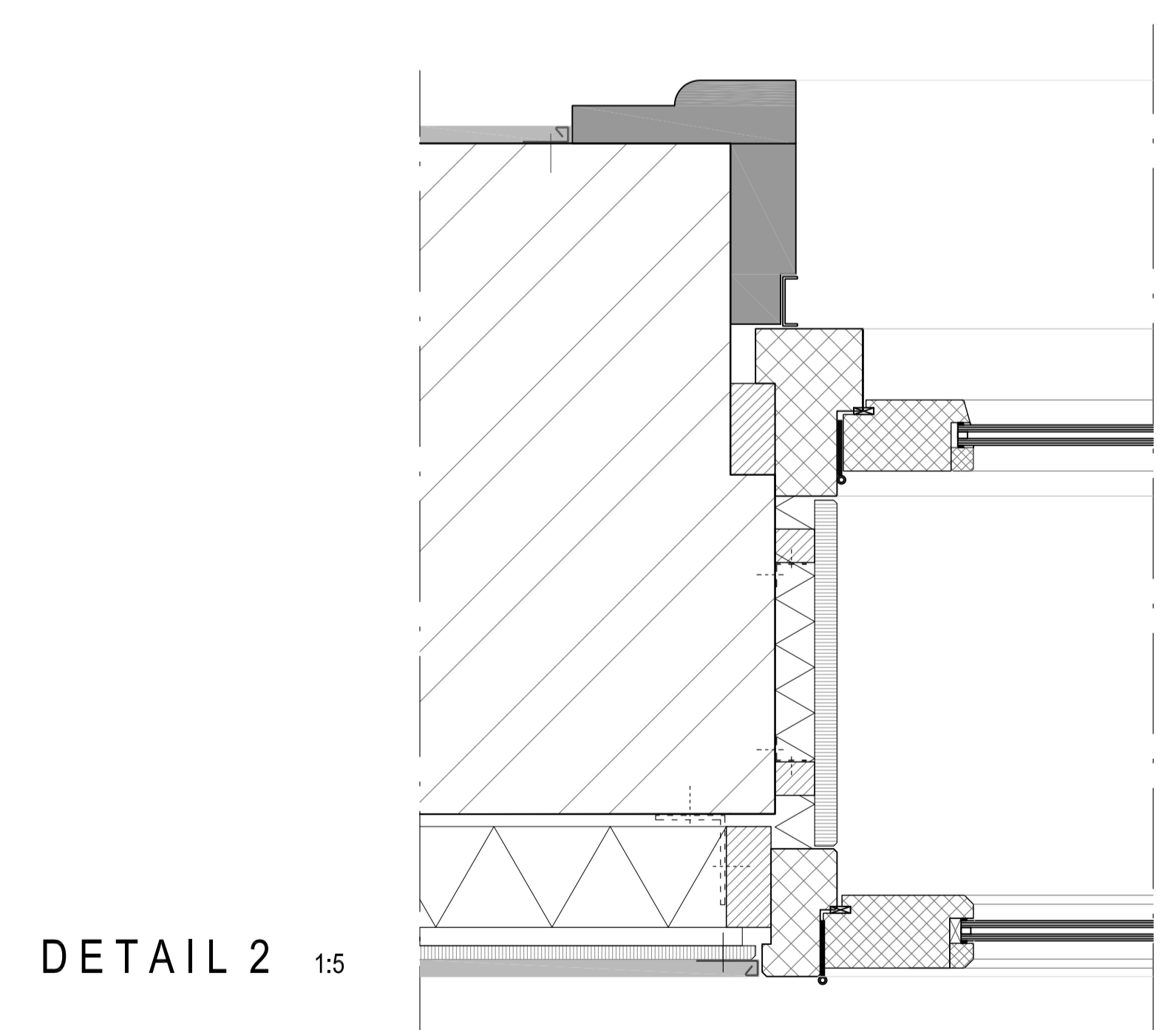
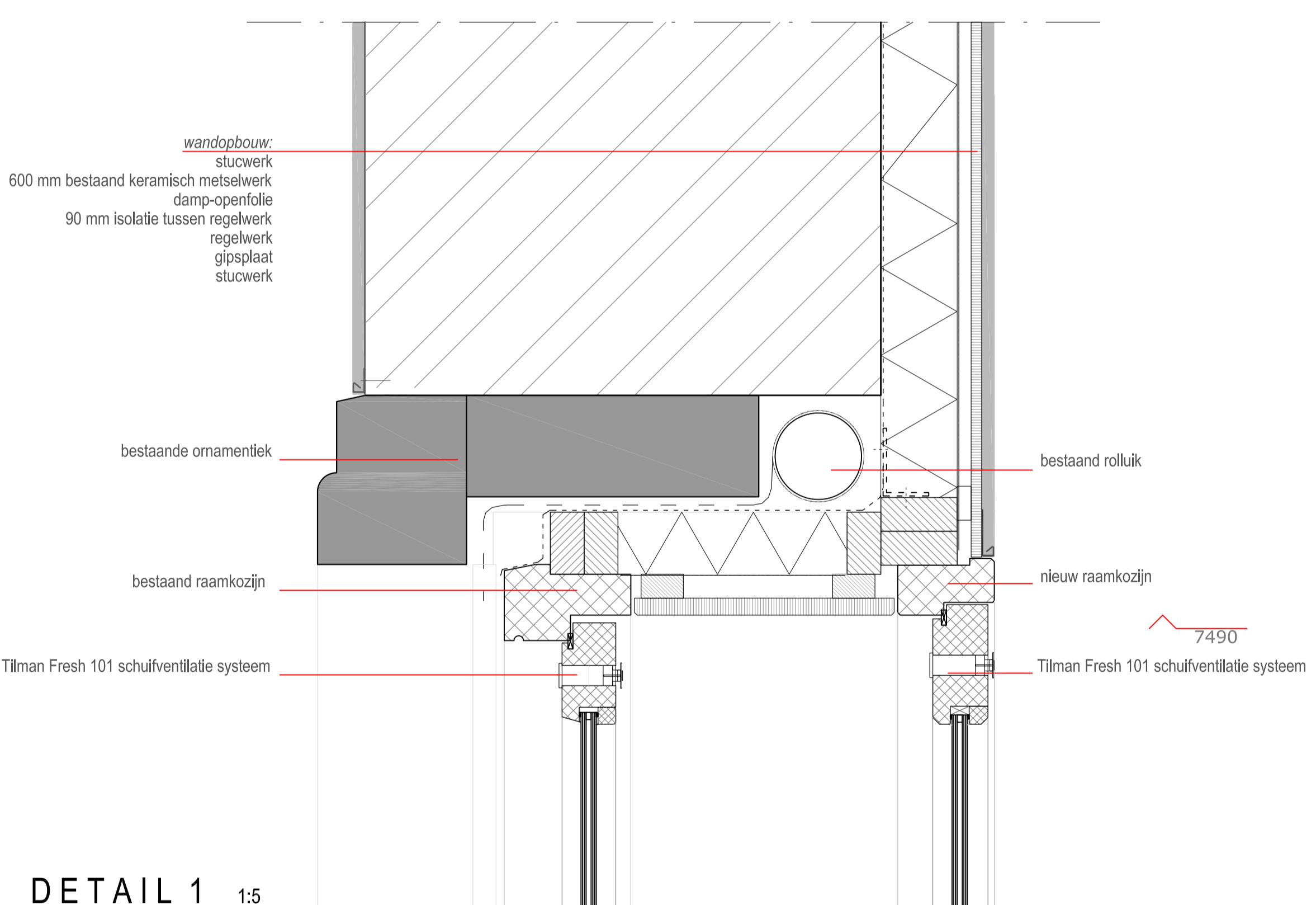
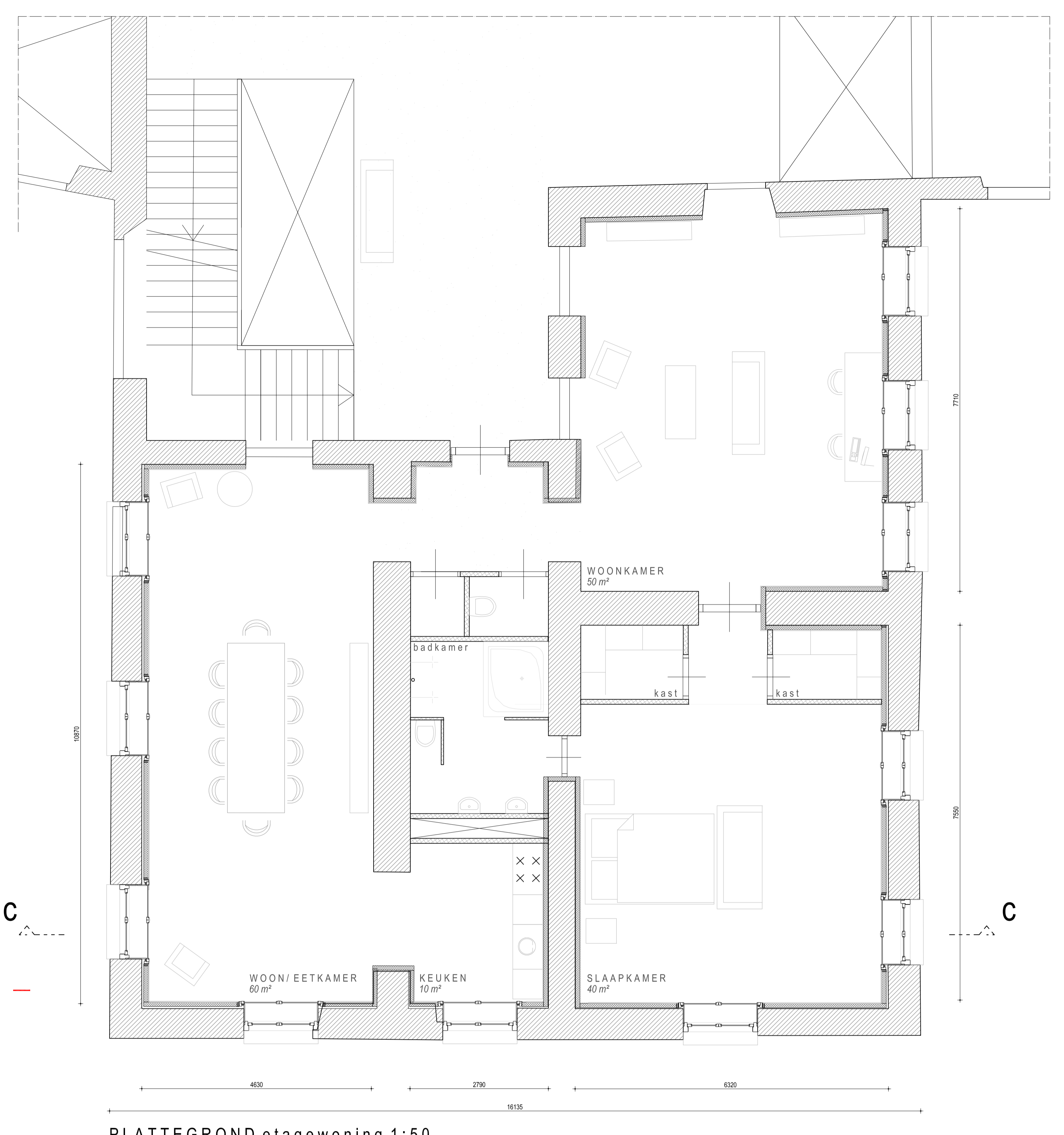
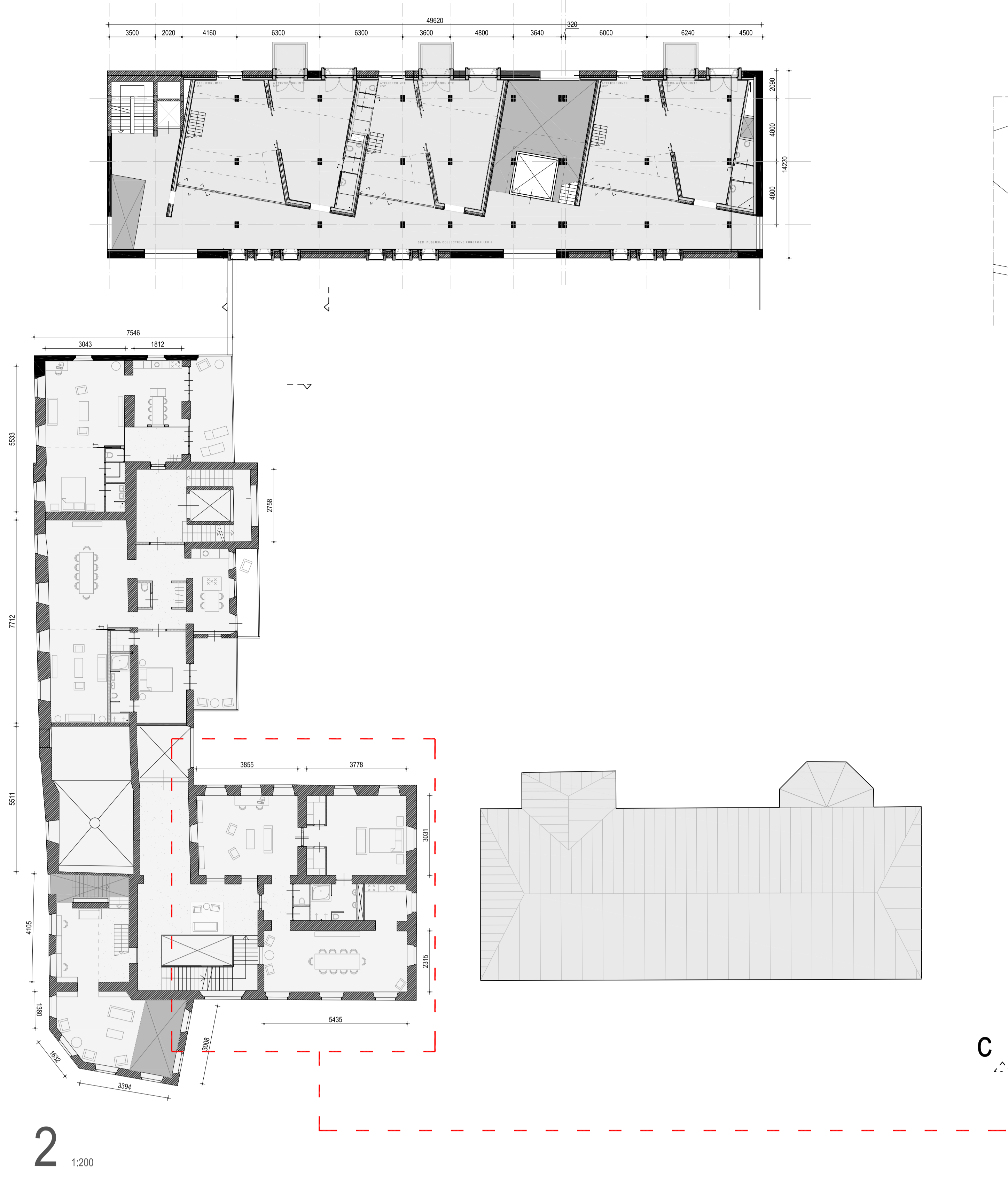
OOSTGEVEL 1:100

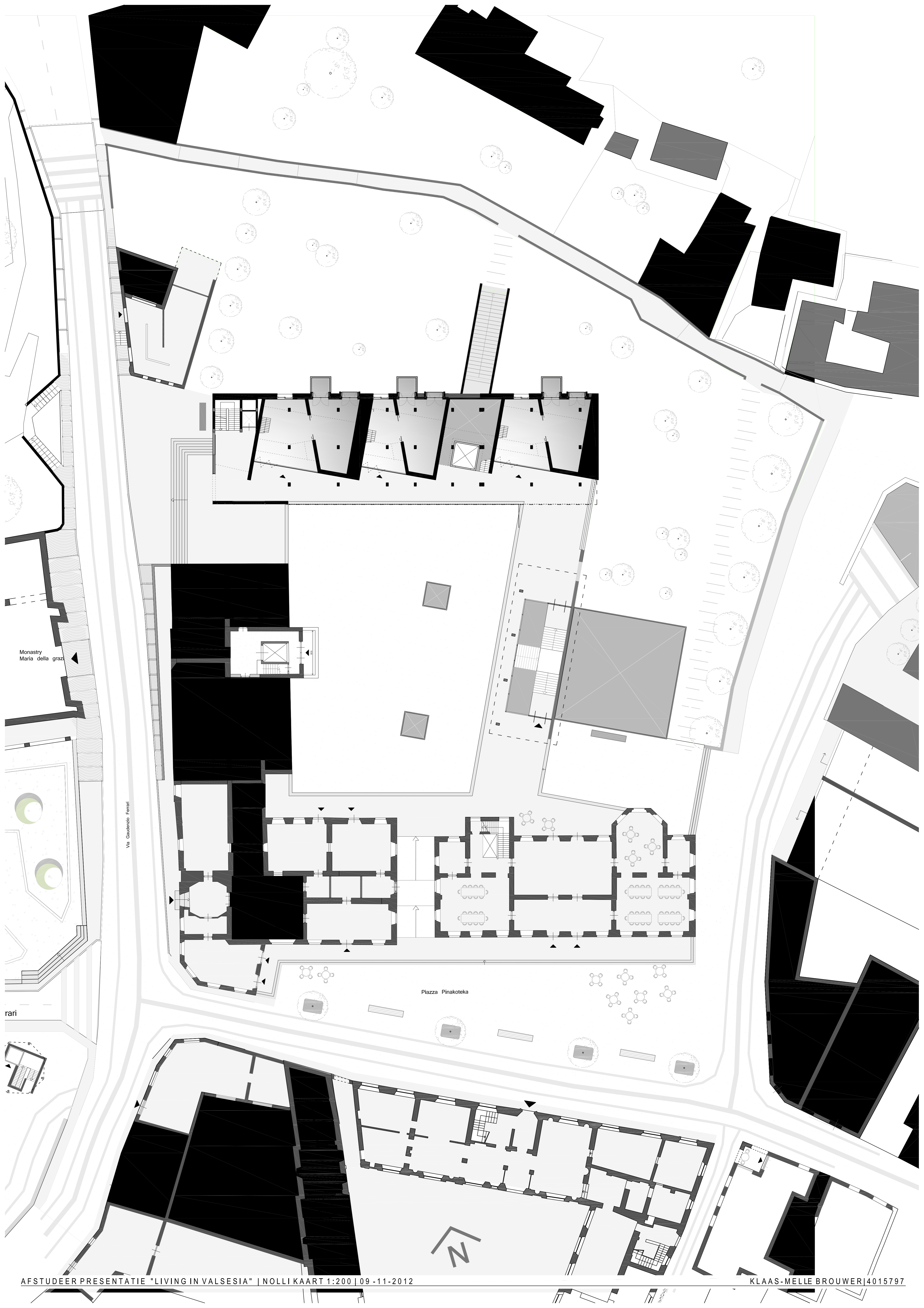


NOORDGEVEL 1:100



DOORSNEDE B-B 1:100





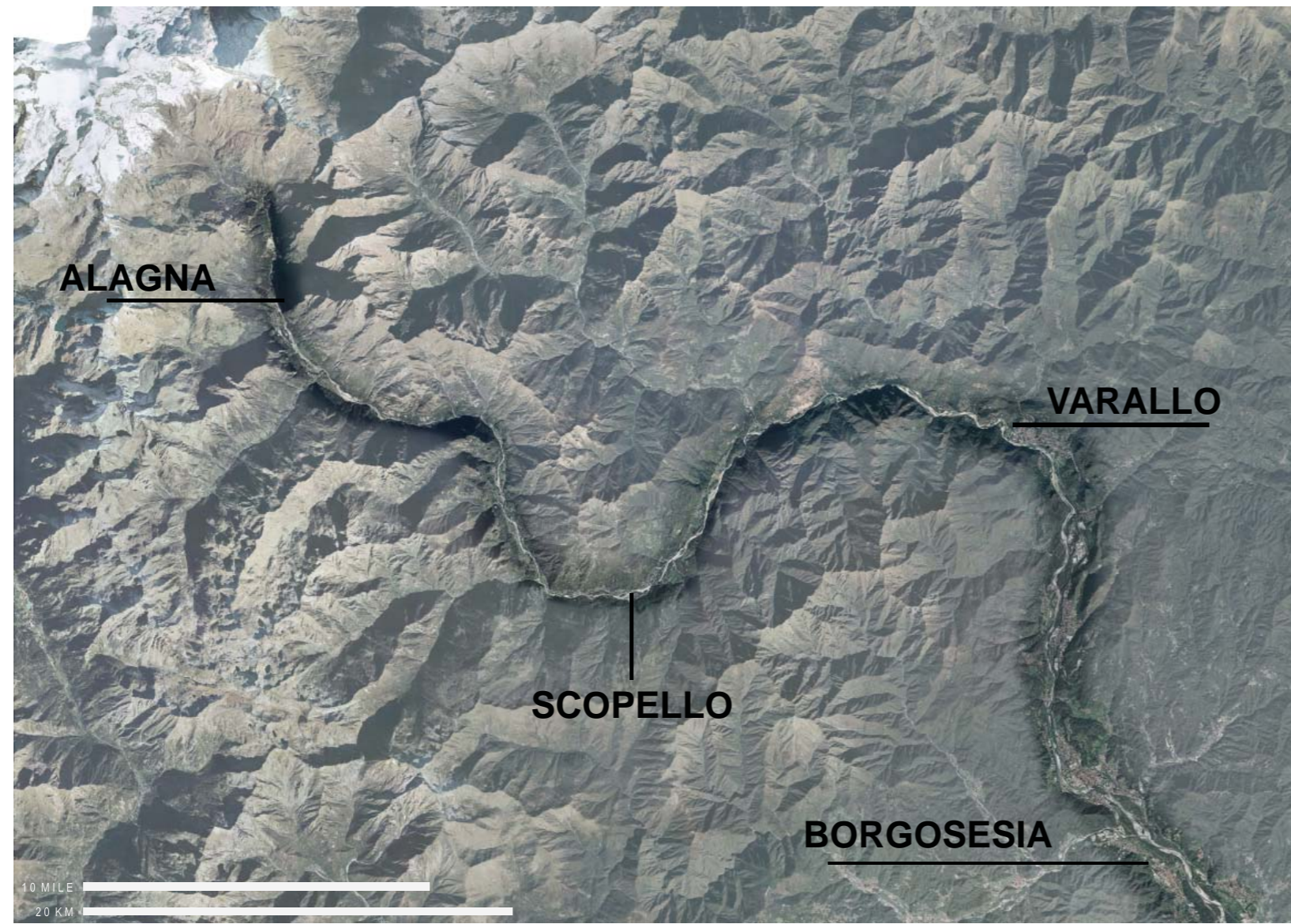
Monastery  
Maria della graz

Via Gaudentio Ferrari

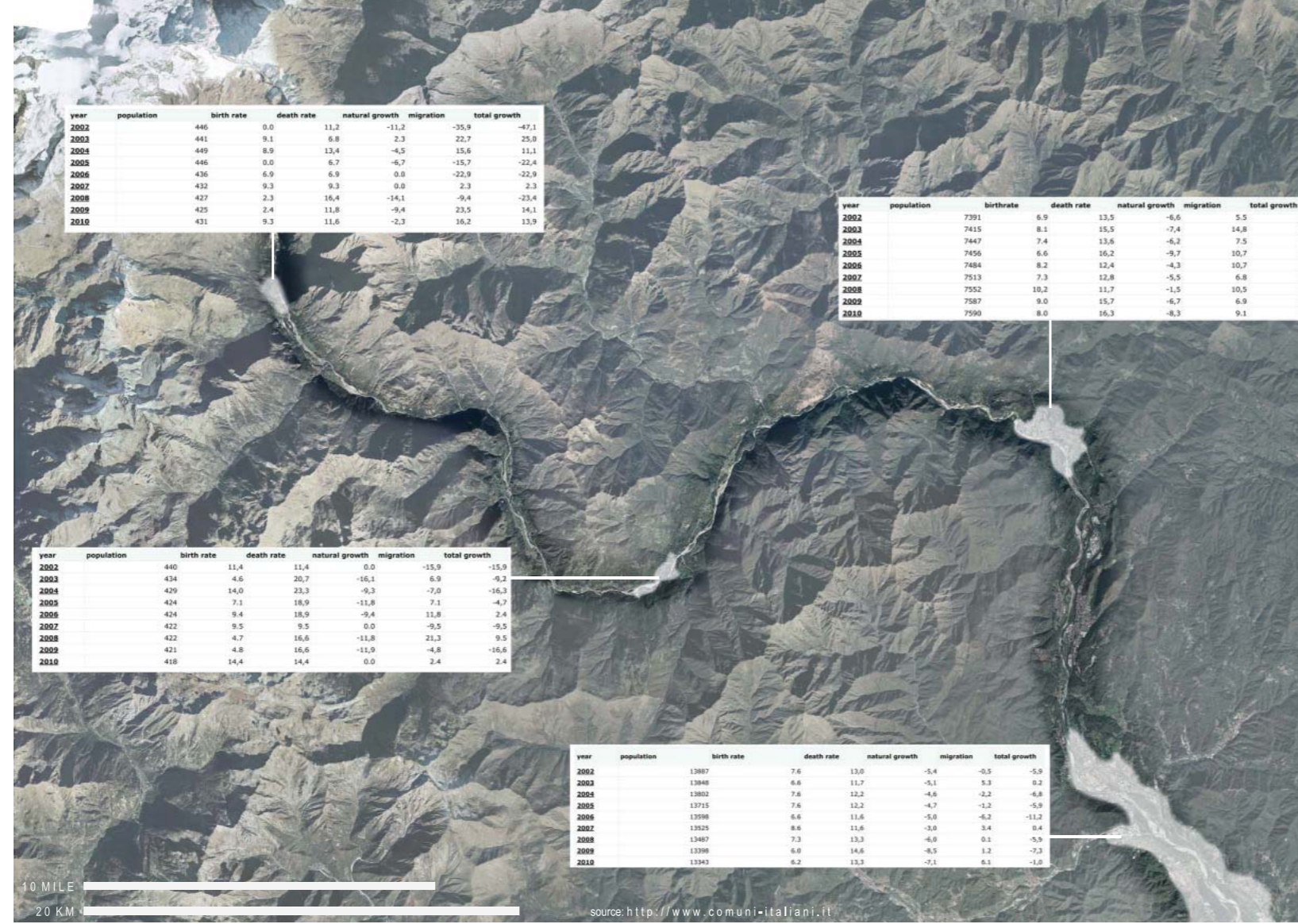
Piazza Pinakoteka

# SHRINKAGE IN VALSESIA

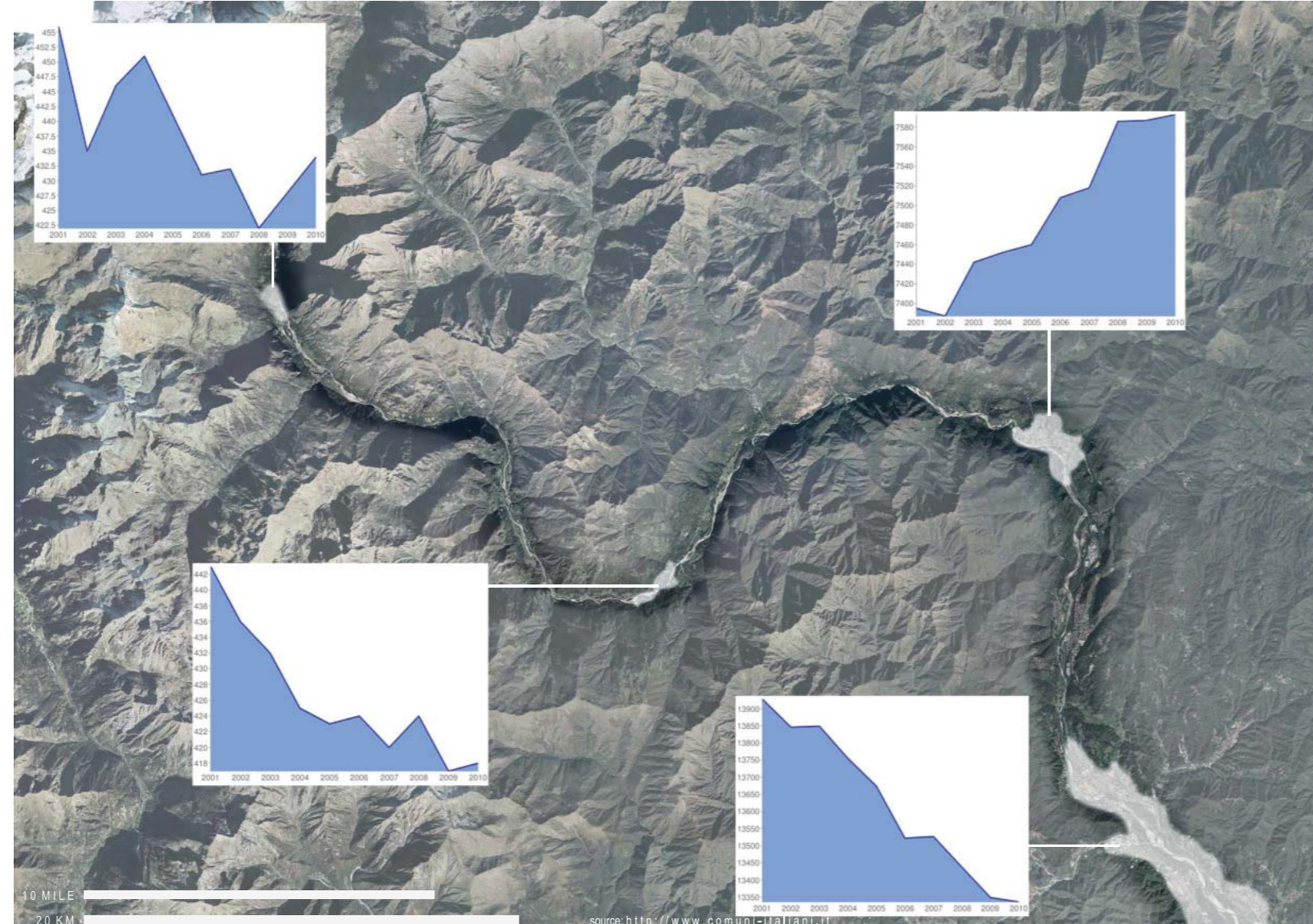
## 1. SESIA VALLEY



## 3. FIGURES POPULATION GROWTH/SHRINKAGE 2001/2010



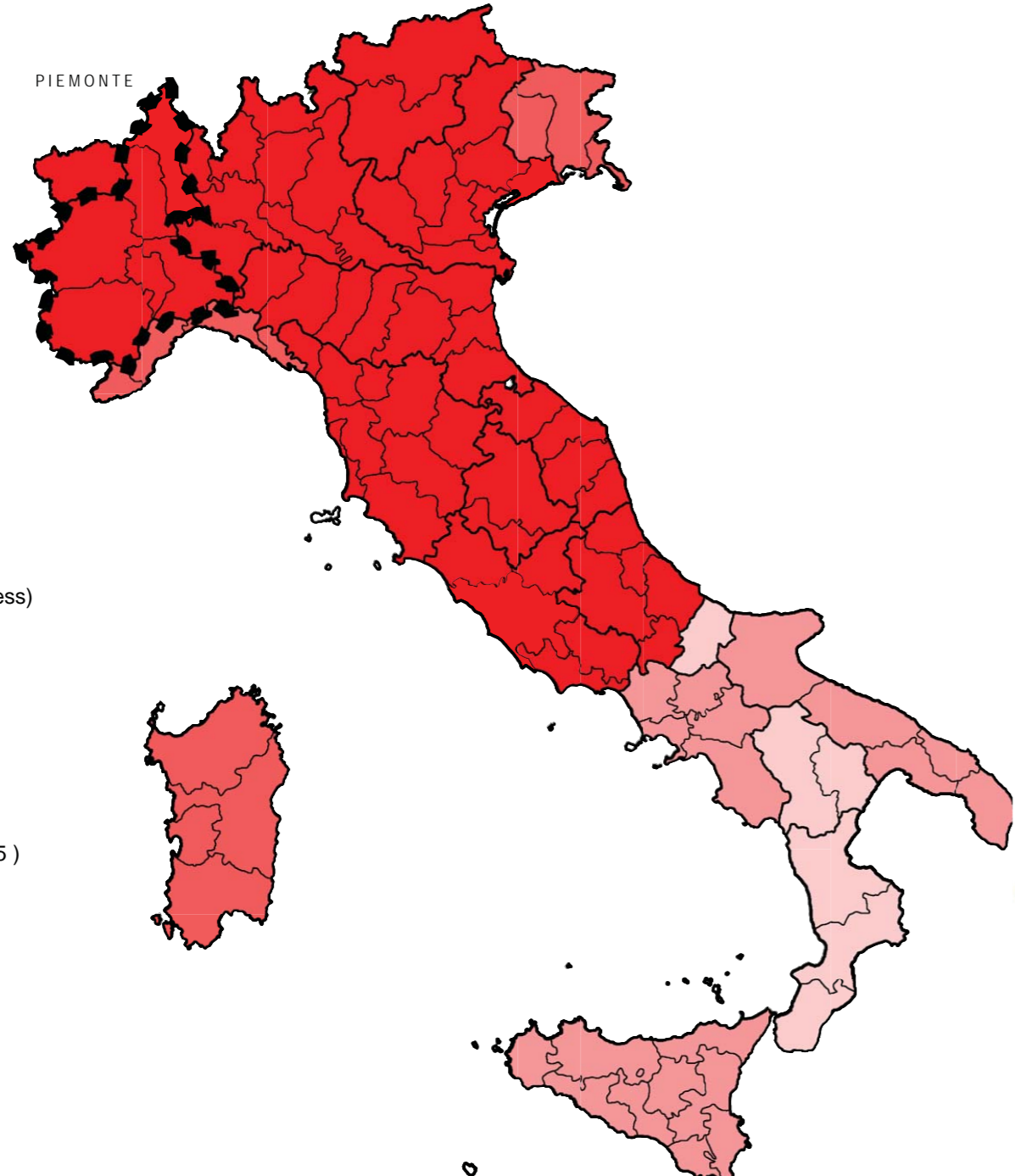
## 5. POPULATION NUMBERS 2001/2010



GROWTH/SHRINKAGE ITALY 2001/2010

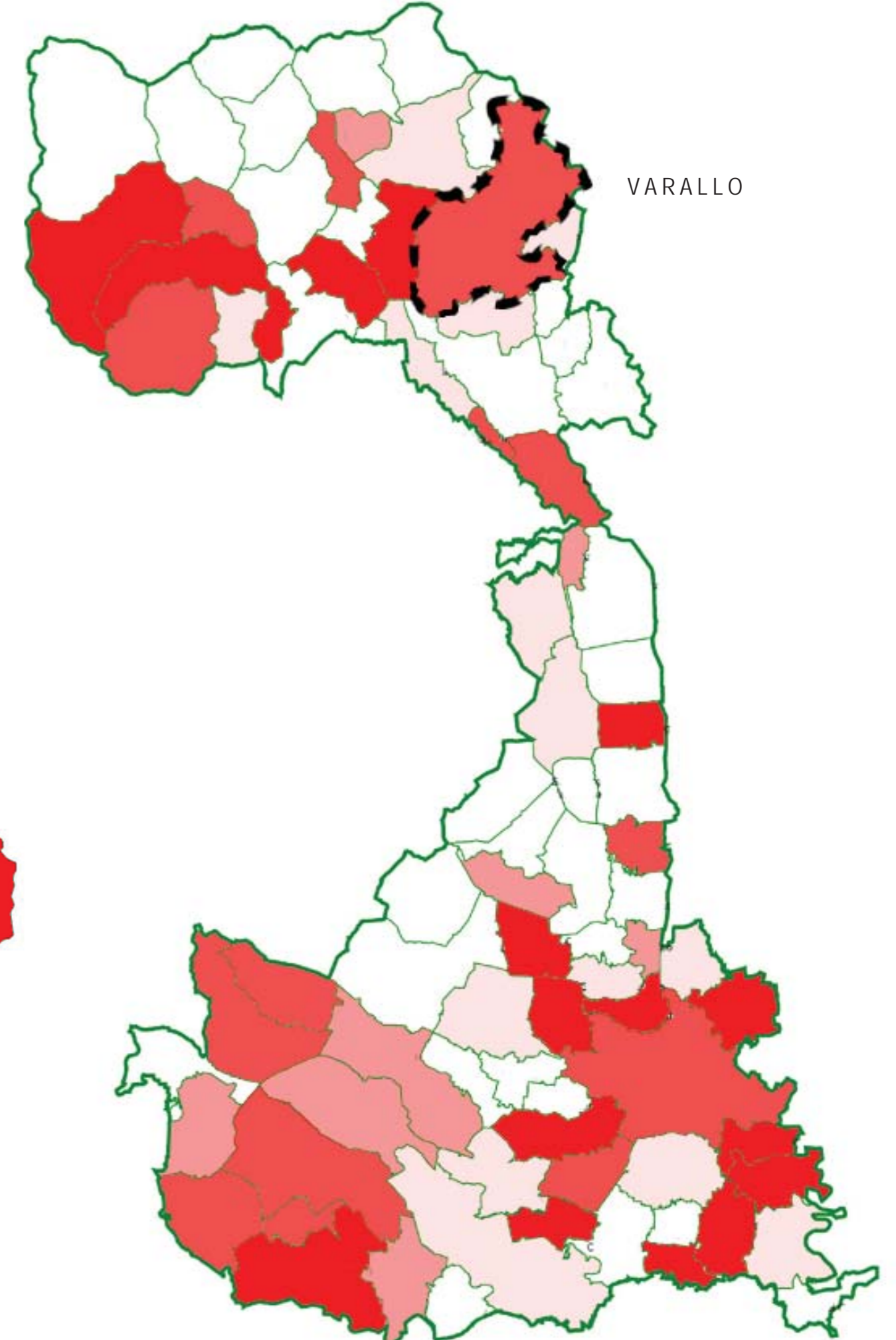
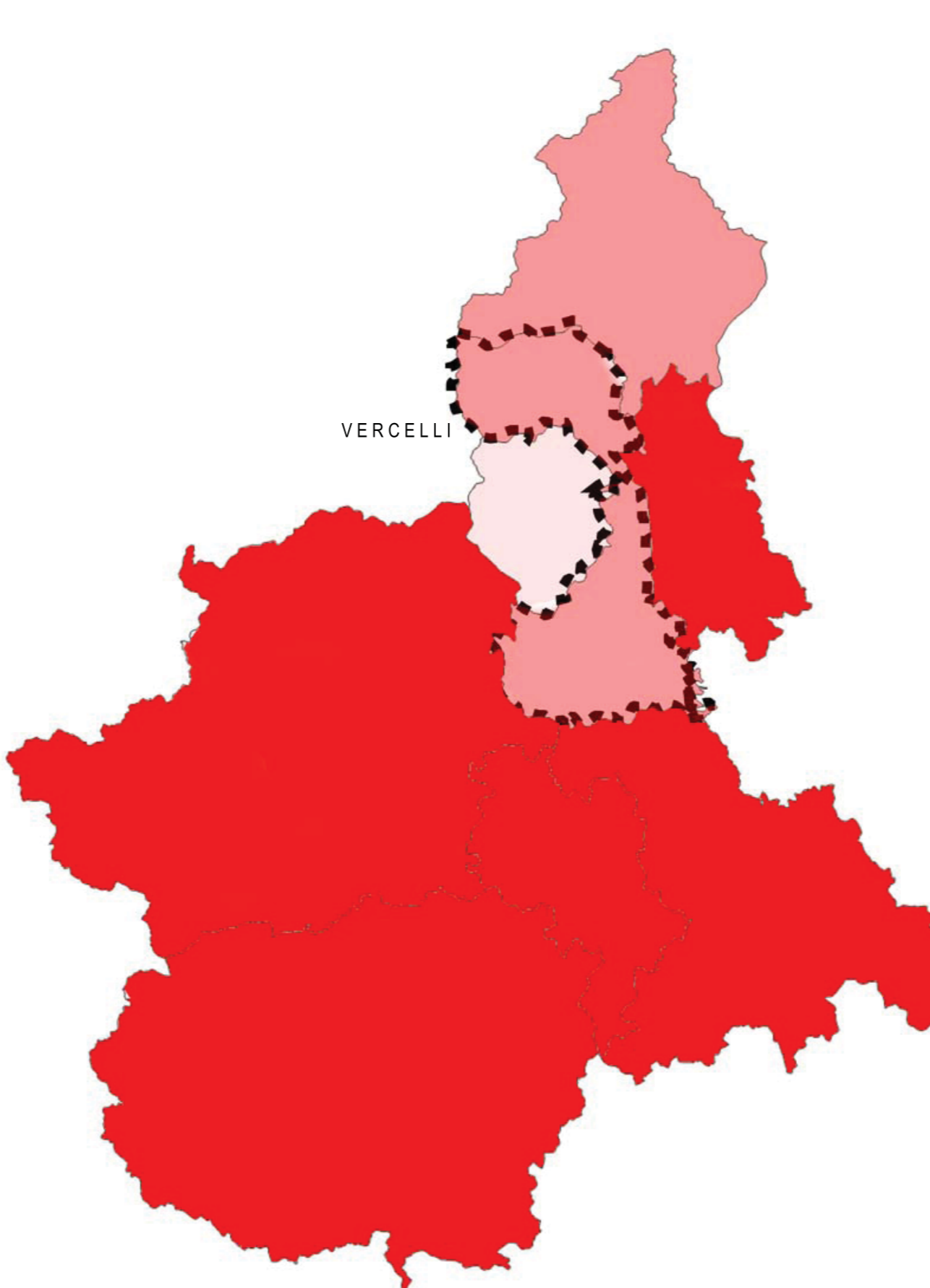
GROWTH/SHRINKAGE PIEMONTE

GROWTH/SHRINKAGE VERCELLI 2001/2010

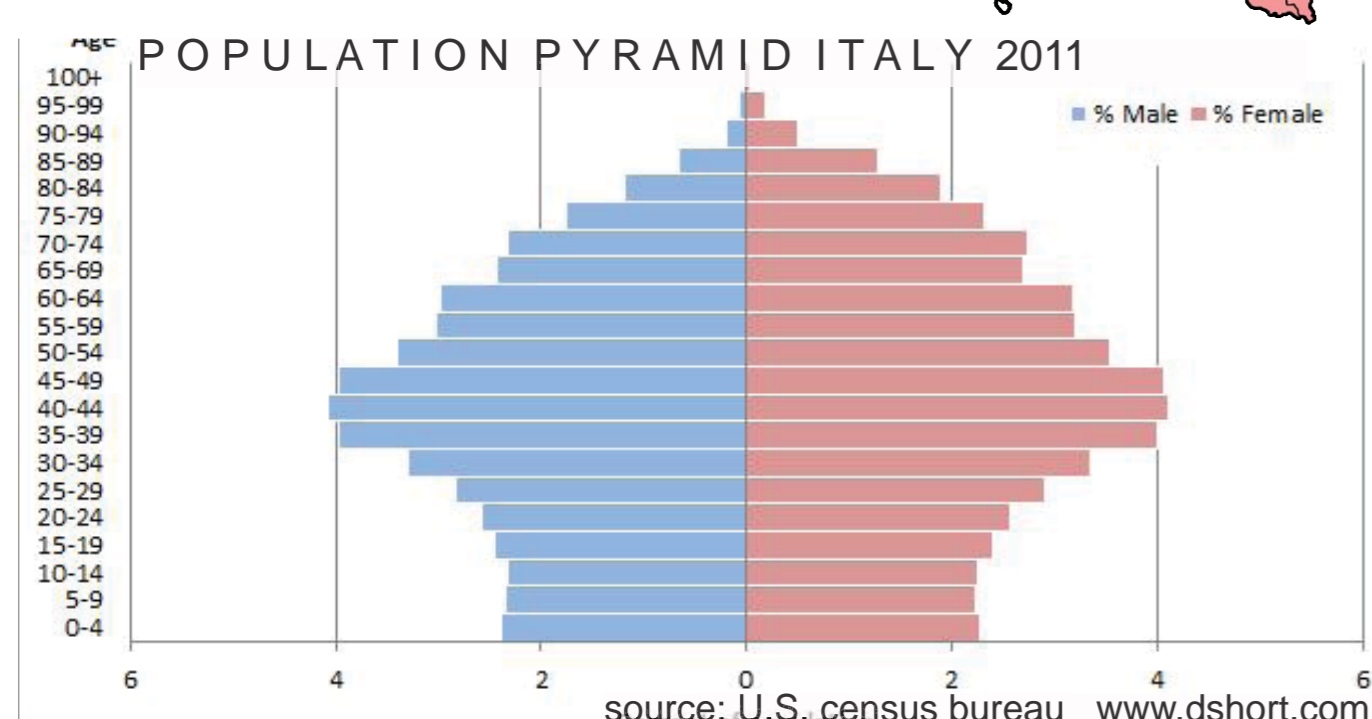


### LEGENDA

- Strong shrinkage (-2 and less)
- Shrinkage (-2 / 1)
- In between (1 / 2.5)
- Growth (2.5 / 5)
- Strong growth (more than 5)



demographical figures - source: www.comuni-italiani.it



source: U.S. census bureau www.dshort.com

**1. SESIA VALLEY**  
This is a map of the valley that is called after the river that runs through it, Sesia.  
Along this river we find the most important towns in this valley. Borgosesia, being the biggest, than Varallo that is culturally very important and than the towns of Scopello and Alagna that play an important role in tourism.

**2. DIVISION OF AGE**  
This being not the best scheme because the group between 14-65 is big and gives a wrong idea of the average age. This average age in in Varallo 46.9, quite high but still among the lowest average ages within the valley region.

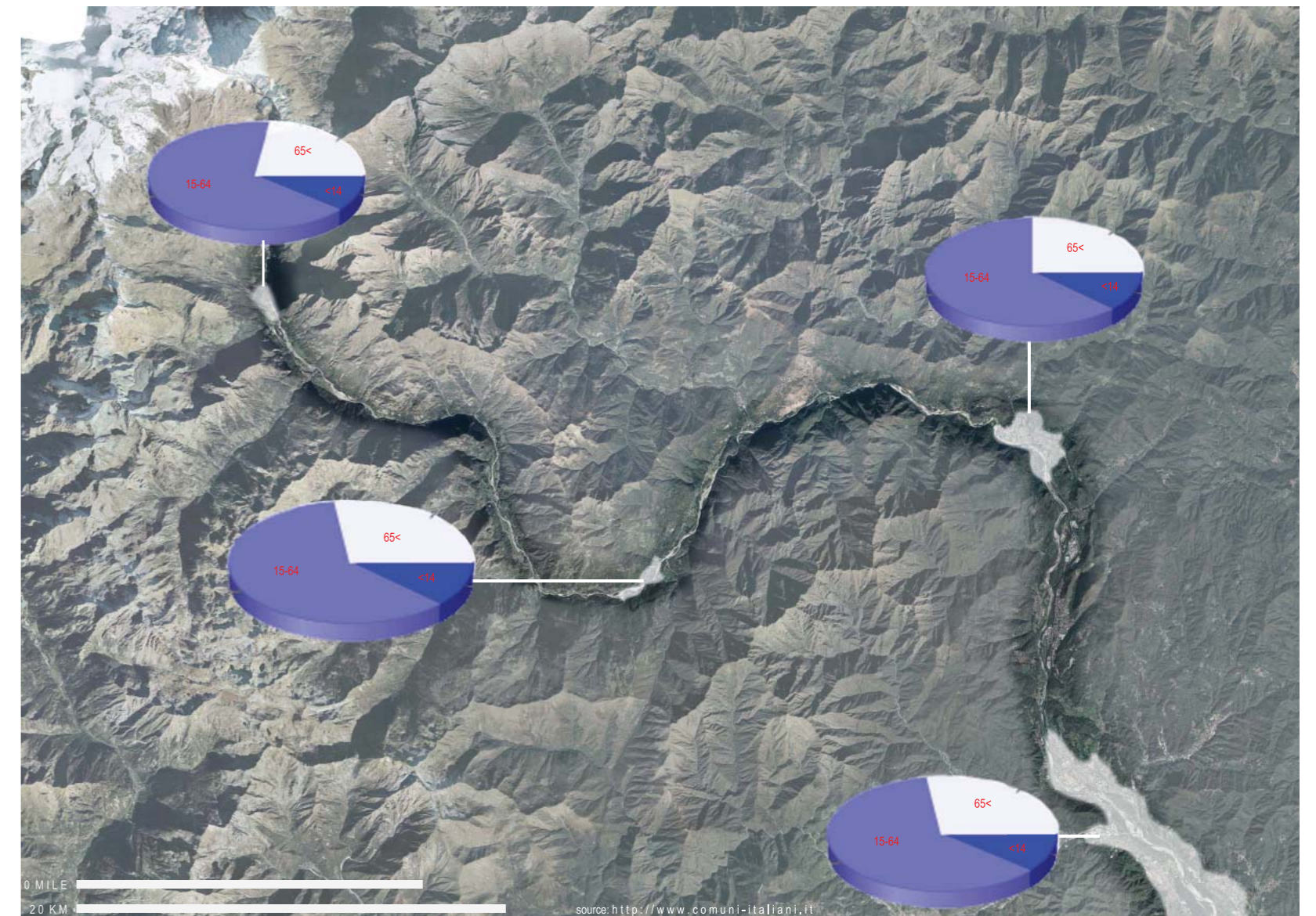
**3. FIGURES OF POPULATION 01/10**  
The fluctuation in figures is in the small town like Alagna and Scopello very big due to the amount of inhabitants. In the overall they are shrinking. Borgosesia is shrinking already for years and looking to the percentages its quite heavy.  
Against all surrounding cities Varallo is slowly growing, although being it by immigration (probably from other towns in the Sesia valley region).

**4. DIVISION OF AGE IN NUMBERS**  
Even though Varallo is still growing, the average age is high and will raise further on. This is the main problem of the whole valley, there is aging and the group of children is still decreasing. Next to that youngsters leave for bigger regional cities like Vercelli, Navaro, Torino and Milano. Even though in Milano the average age is 45.1, their is a bigger group of youngsters.

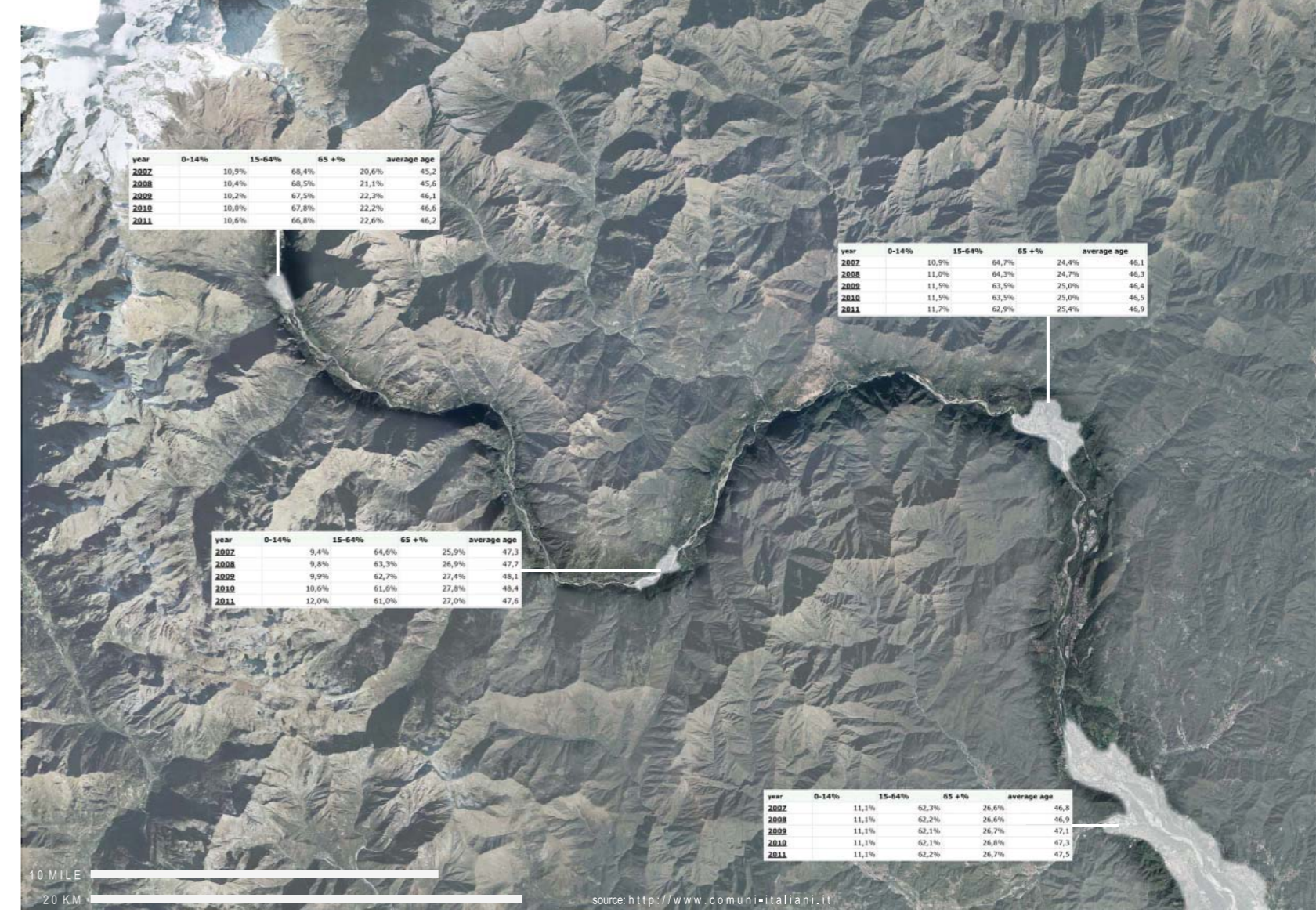
**5. POPULATION NUMBERS 2001/2010**  
In one blink of an eye we can see here that Varallo grow in number the past decade. Where the other cities crimped Varallo grew.  
But the prognosis are that due of ageing Varallo will soon be shrinking as well.

**6. POPULATION NMBRS1861/2010**  
What we saw earlier we see here as well. All cities surround Varallo are shrinking but Varallo stayed in a stable position. Actually, from the year population administration in Italy started the number of inhabitants of Varallo maintained between 7000/8000 people.

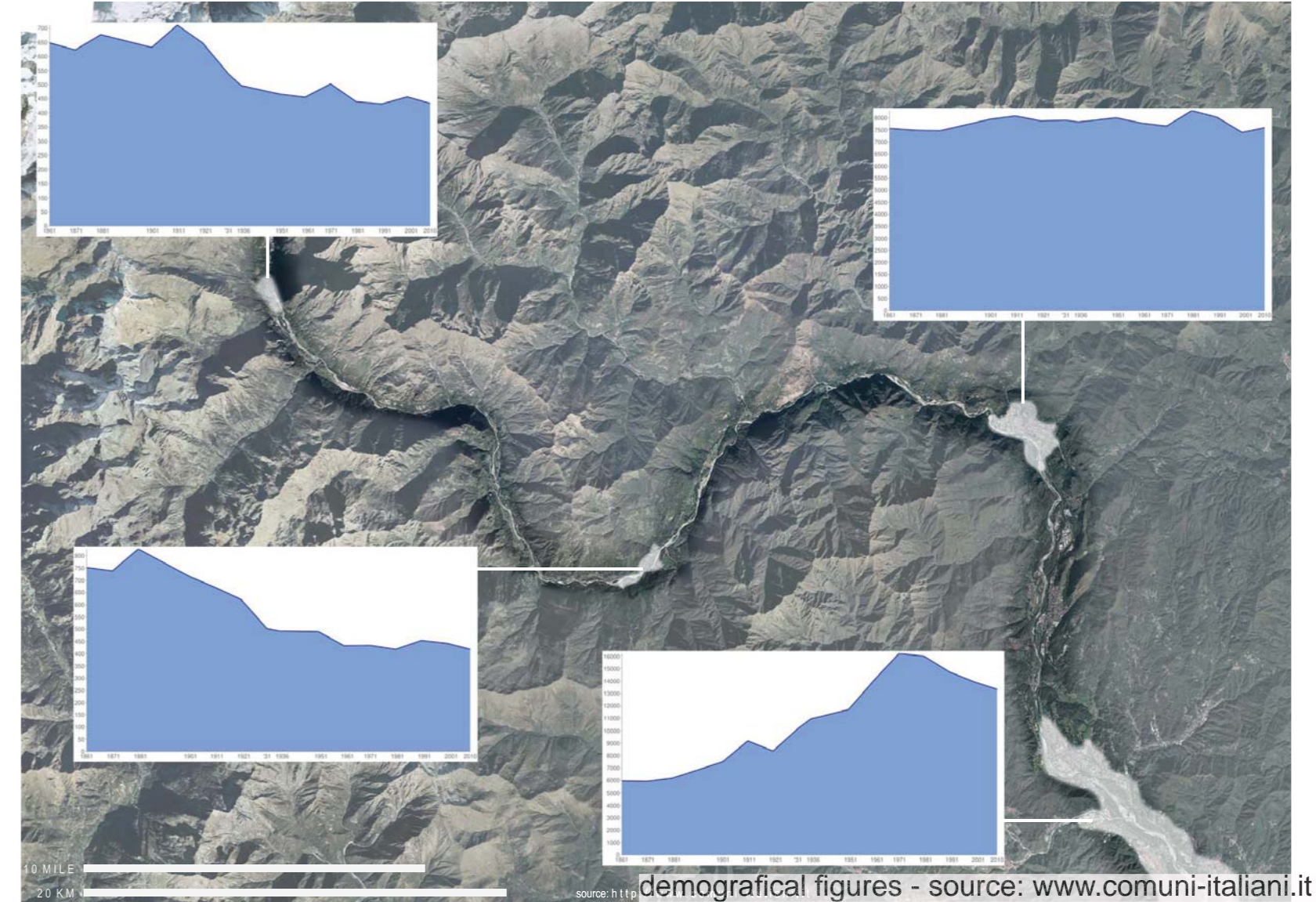
## 2. DIVISION OF AGE



## 4. DIVISION OF AGE IN NUMBERS 2006/2010



## 6. POPULATION NUMBERS 1816/2010



demographical figures - source: www.comuni-italiani.it