

ROADMAP TOWARDS
INCLUSIV[C]ITY

AN EXPLORATION OF NEIGHBOURHOOD PLANNING
TO MINIMIZE PROCESSES OF DISPLACEMENT IN
GENTRIFIED **LONDON**

“As the Mayor of London, I am proud of our city’s rich diversity and long tradition of openness towards people of all classes, faiths, nationalities and backgrounds.”

“London must prosper and grow in a way that benefits everyone”

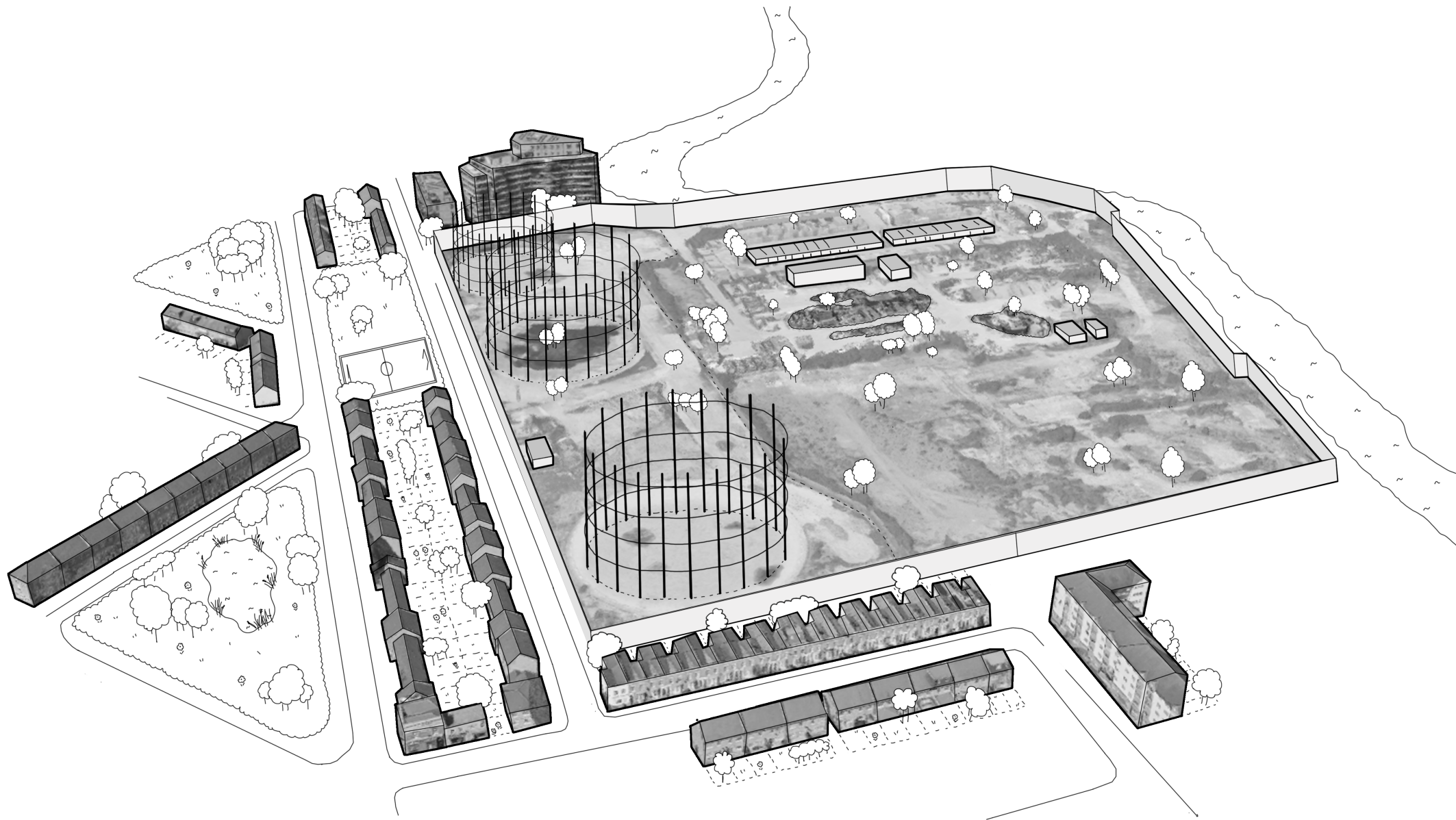
“Together, we can create a more equal, inclusive, integrated city – a city that works for all Londoners.”

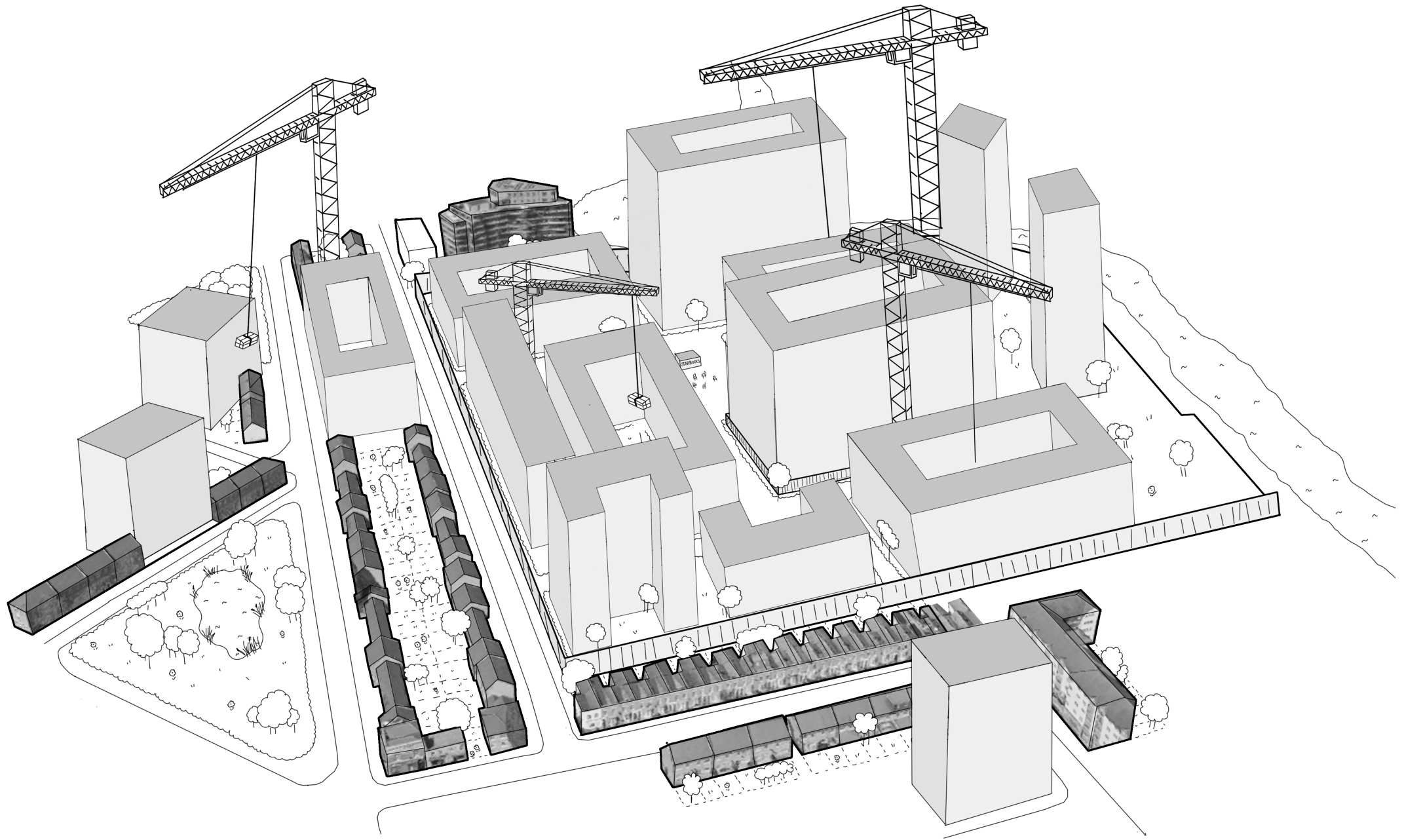
“As the Mayor of London, I am proud of our city’s rich diversity and long tradition of openness towards people of all classes, faiths, nationalities and backgrounds.”

“London must prosper and grow in a way that benefits everyone”

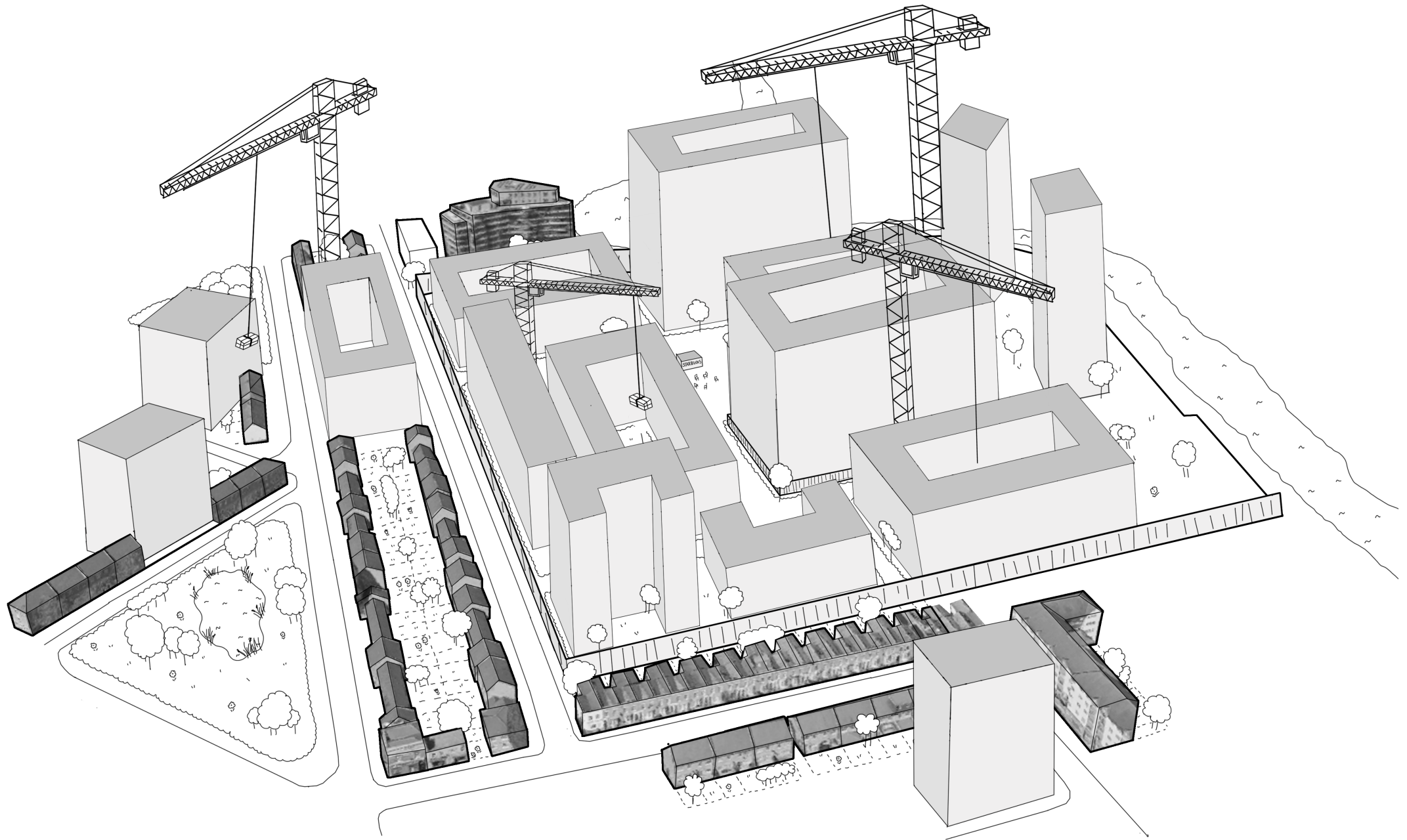
“Together, we can create a more equal, inclusive, integrated city – a city that works for all Londoners.”

= Inclusive urban development

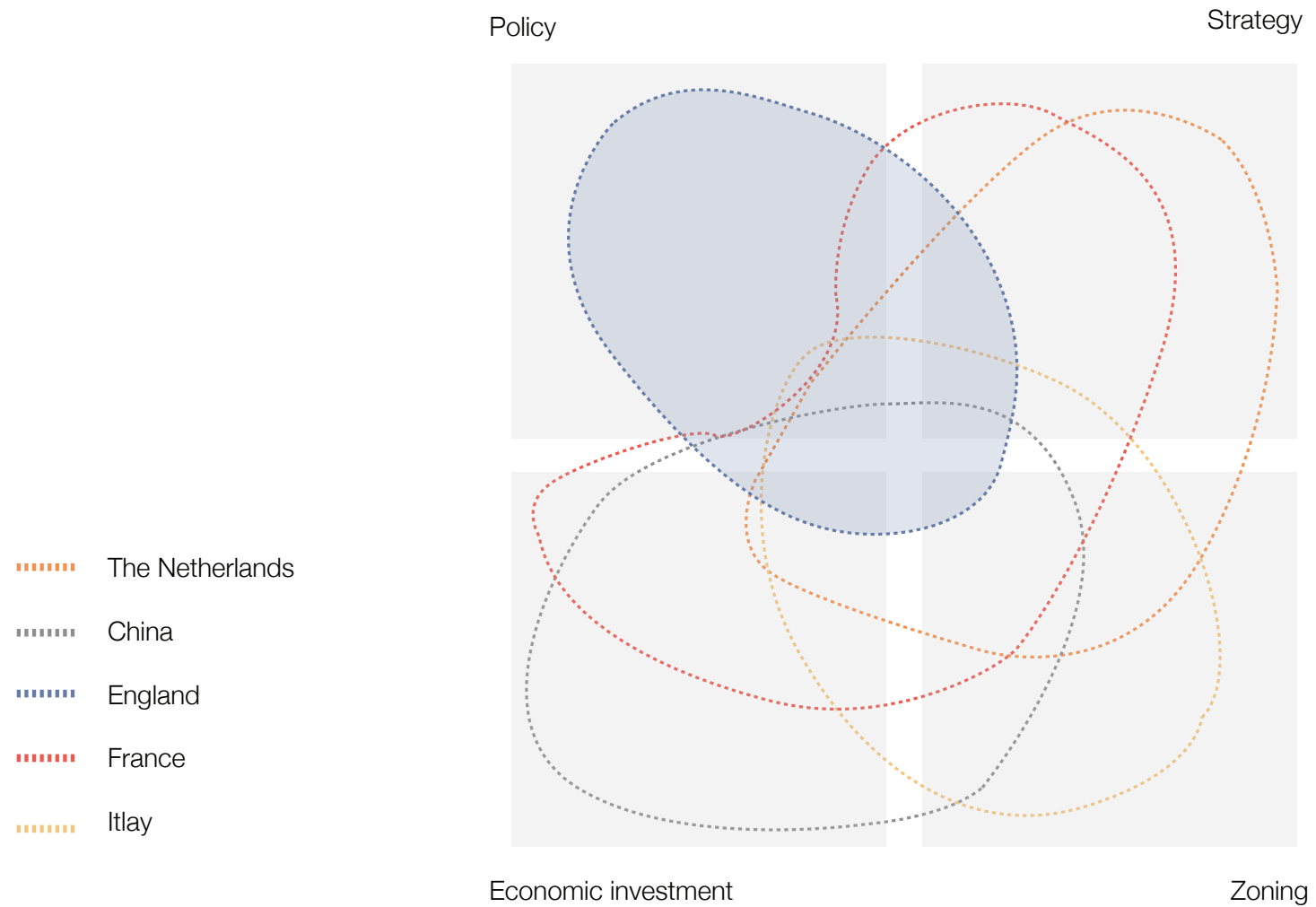




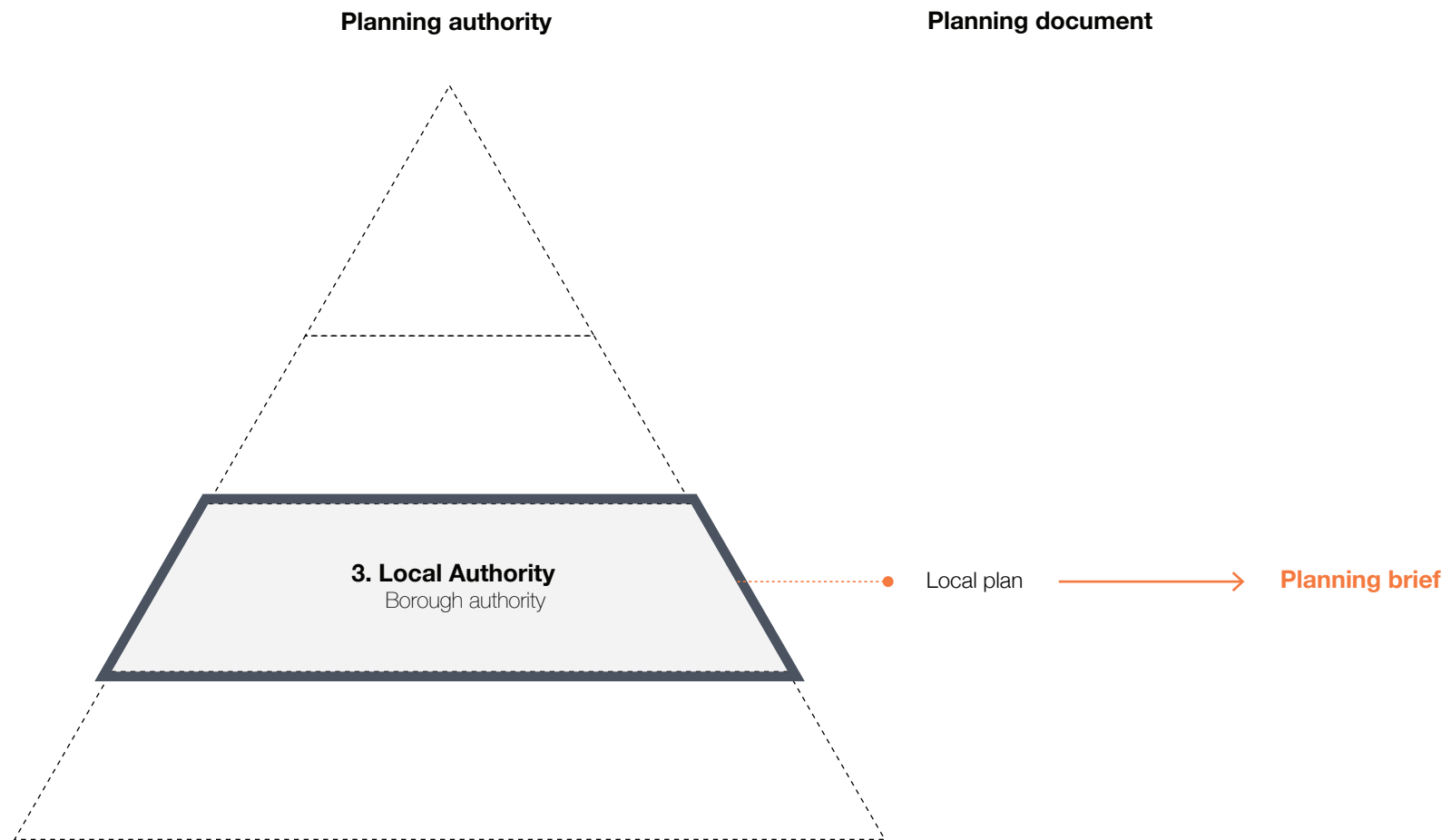
Gentrification...

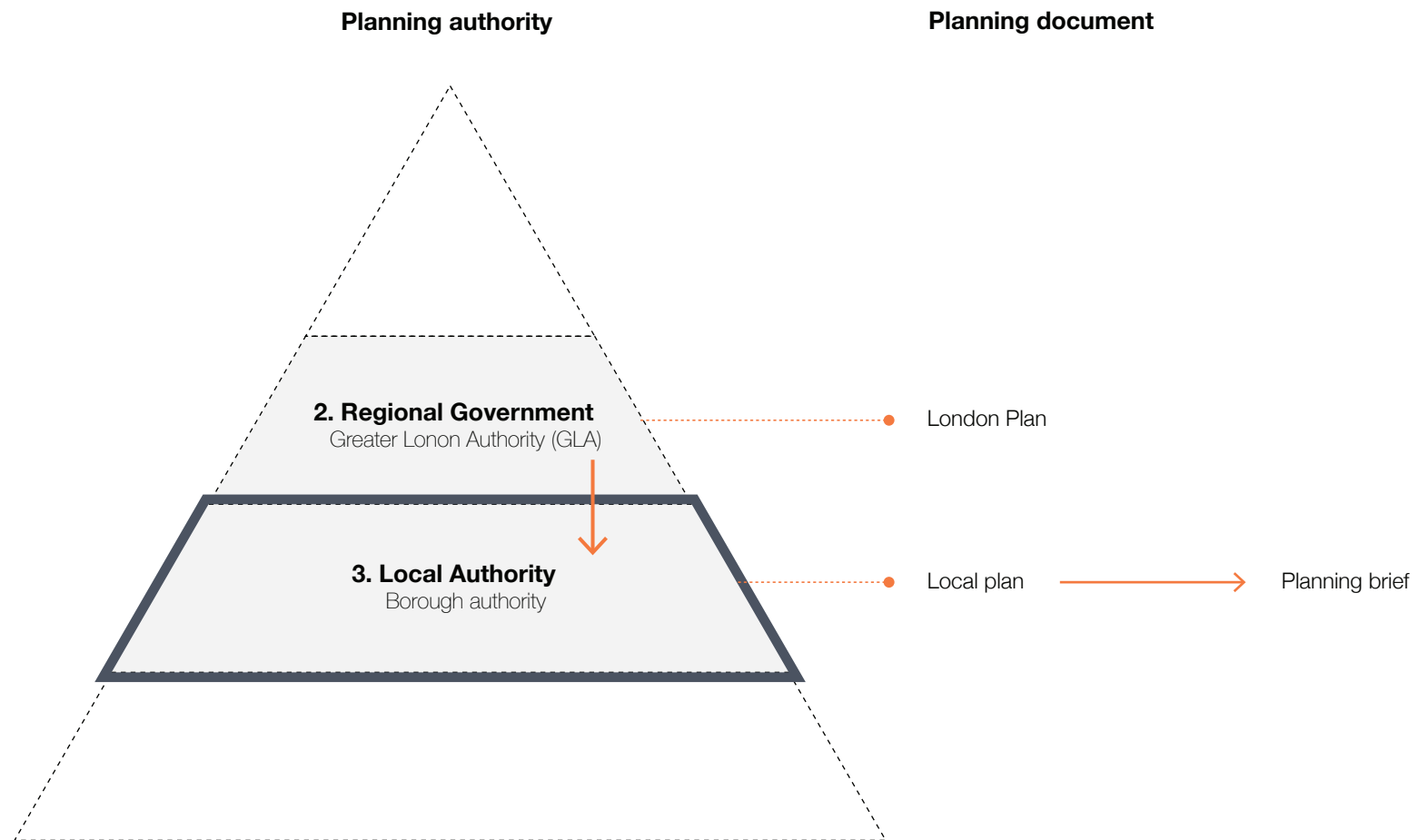


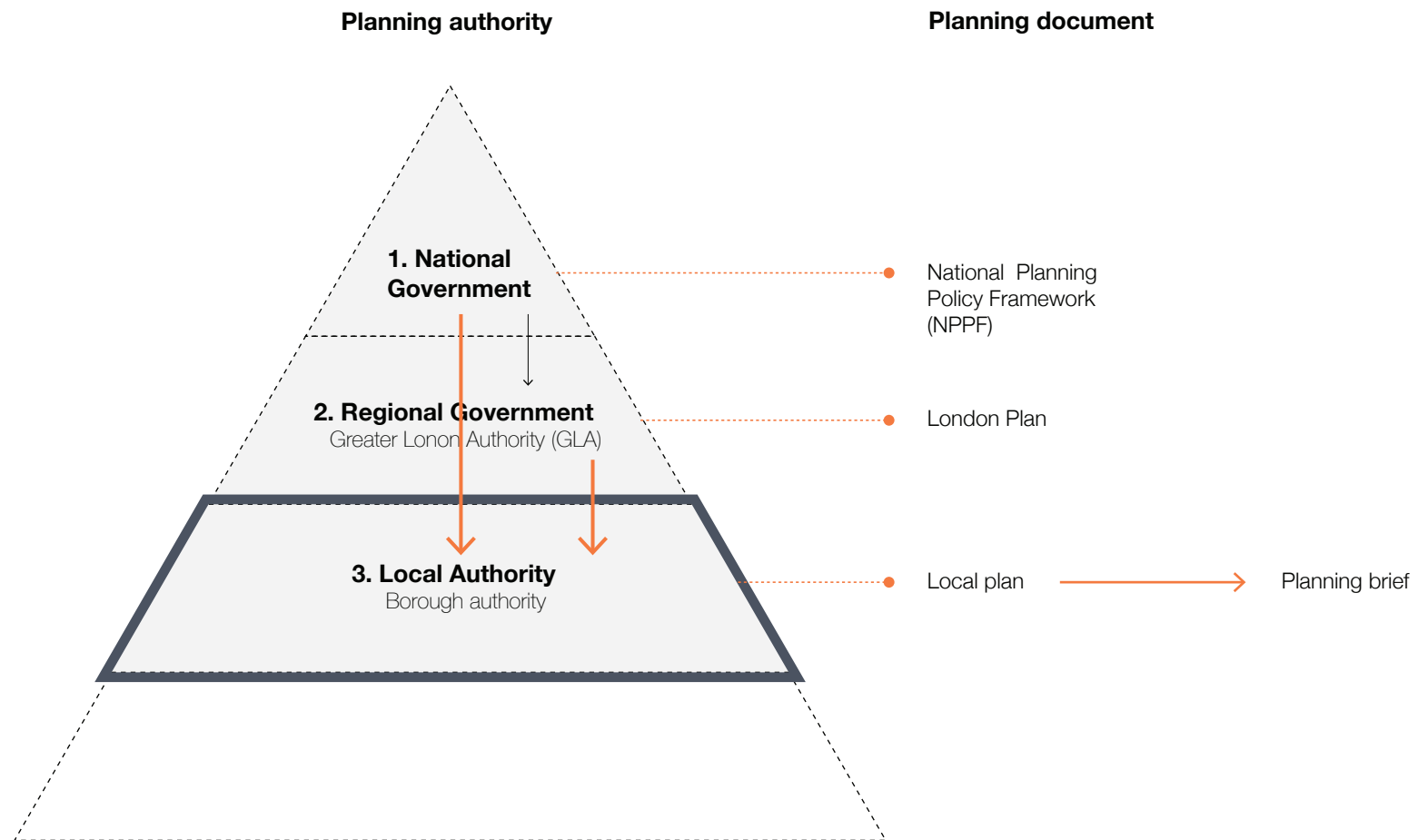
Exclusive urban development

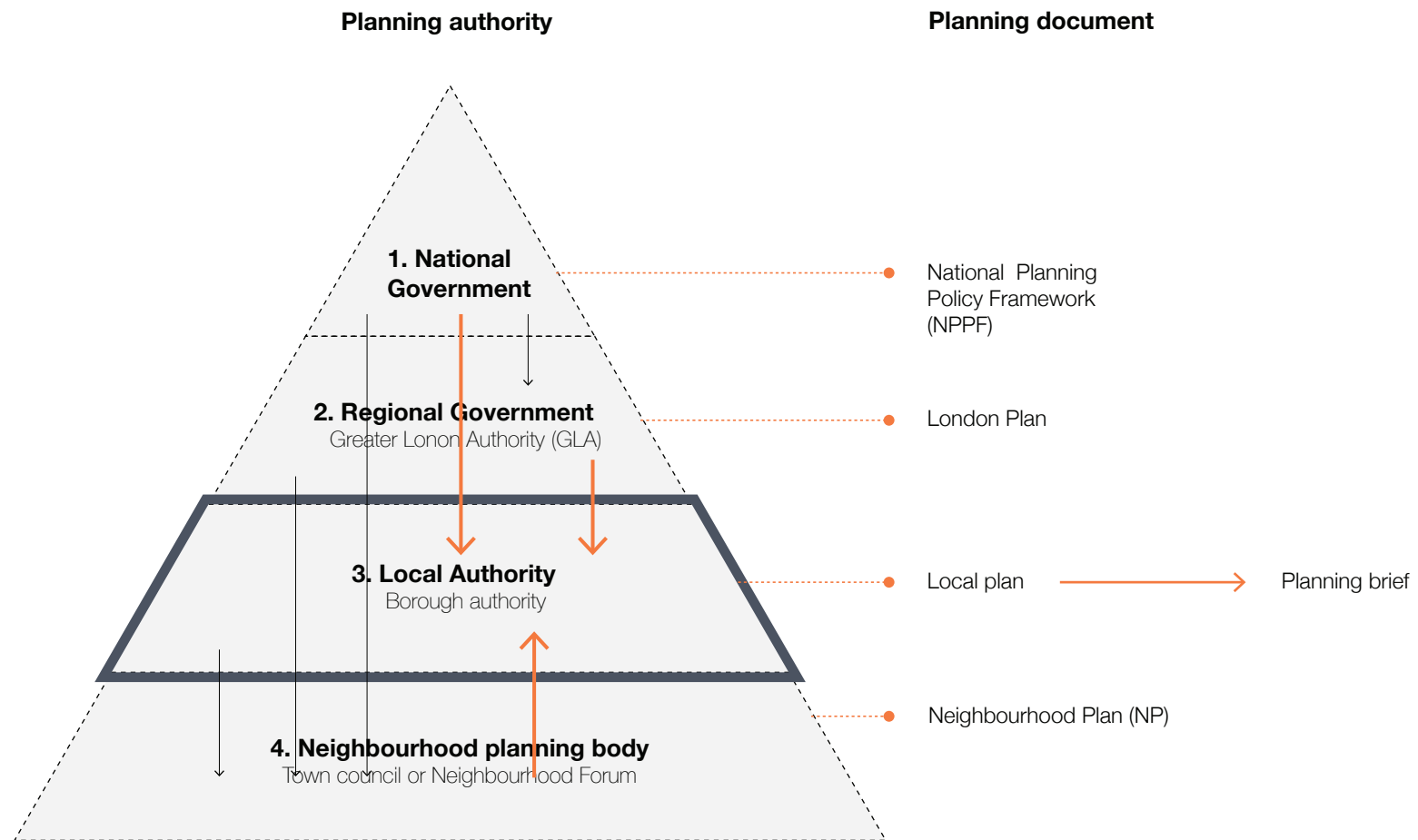


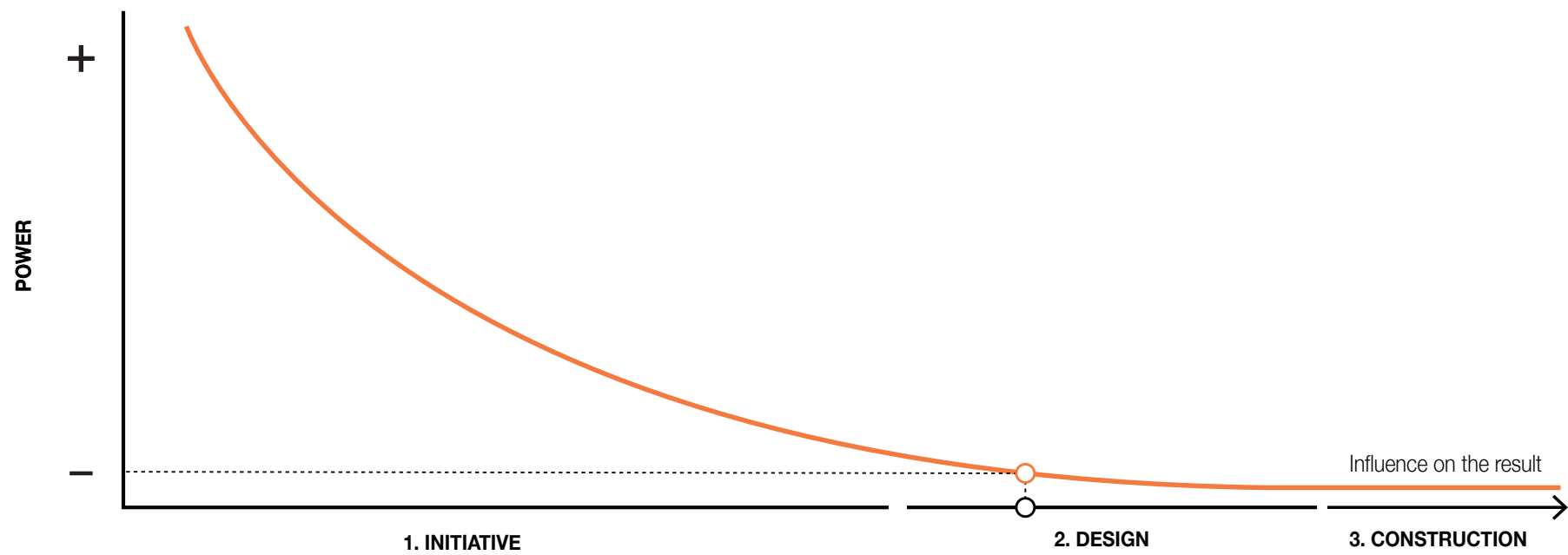
... London urban planning via policies



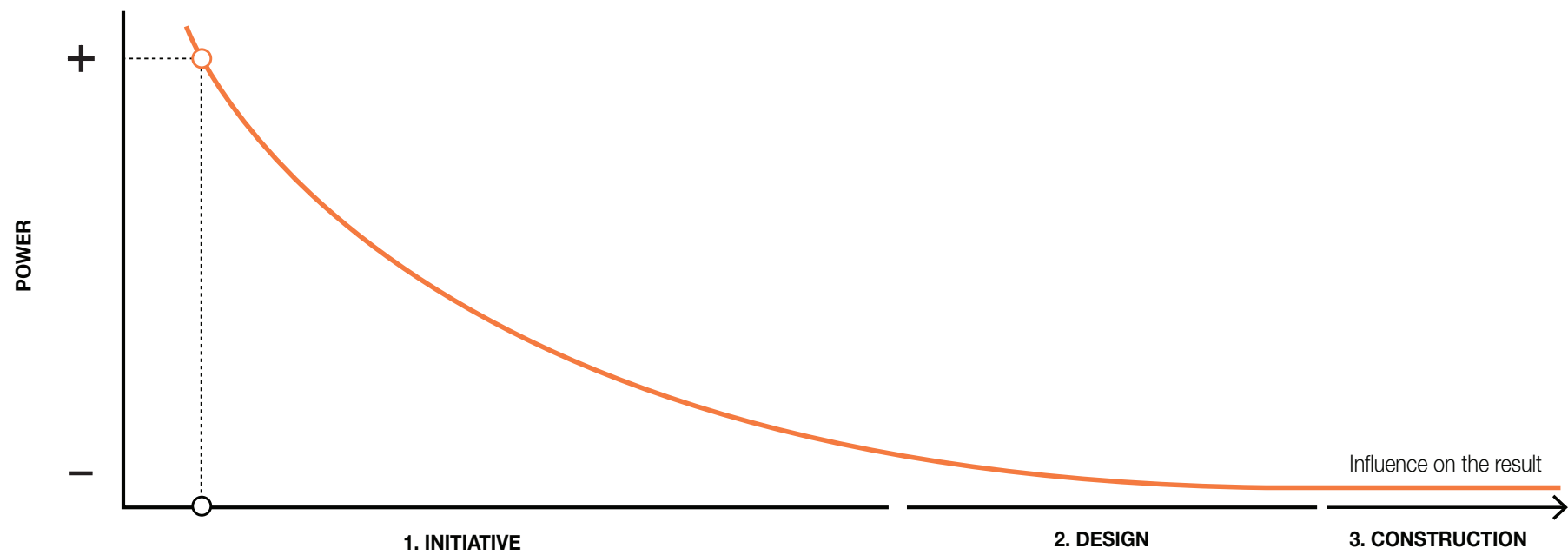








Influence in the planning process **WITHOUT** Neighbourhood plan



Influence in the planning process **WITH** Neighbourhood plan

[]Neighbourhood Plan

Research question

Within the London planning system, how can Neighbourhood Planning support inclusive urban development in order to minimise the processes of gentrification-led-displacement?

Research question

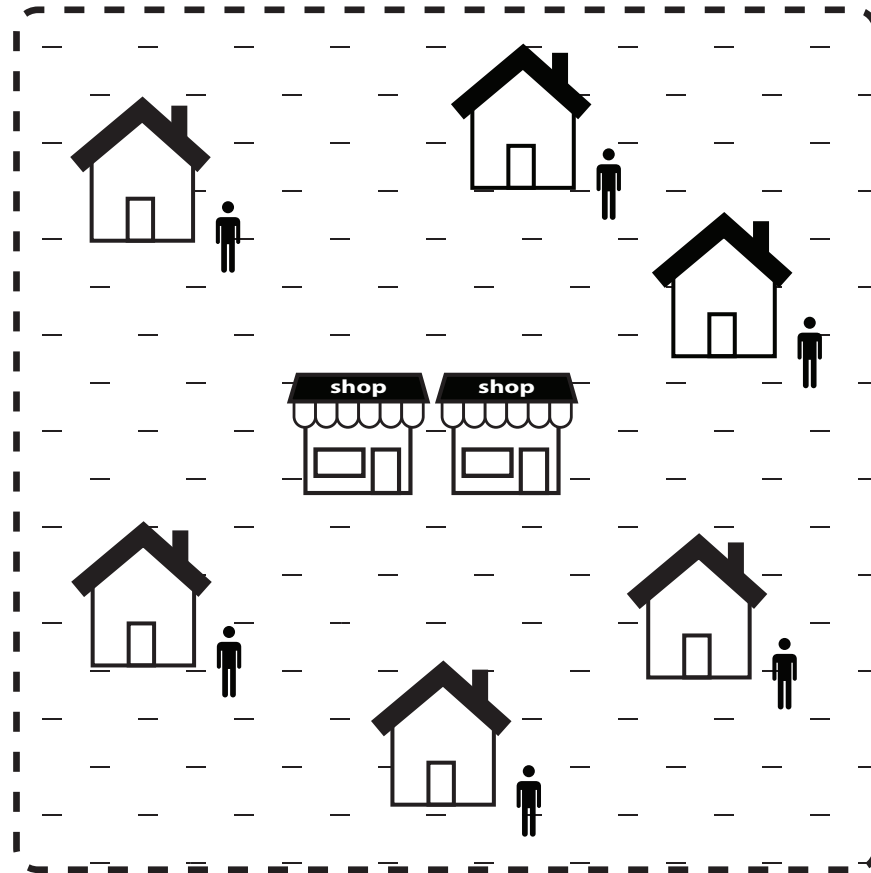
Within the London planning system, how can Neighbourhood Planning support inclusive urban development in order to minimise the processes of gentrification-led-displacement?

Research question

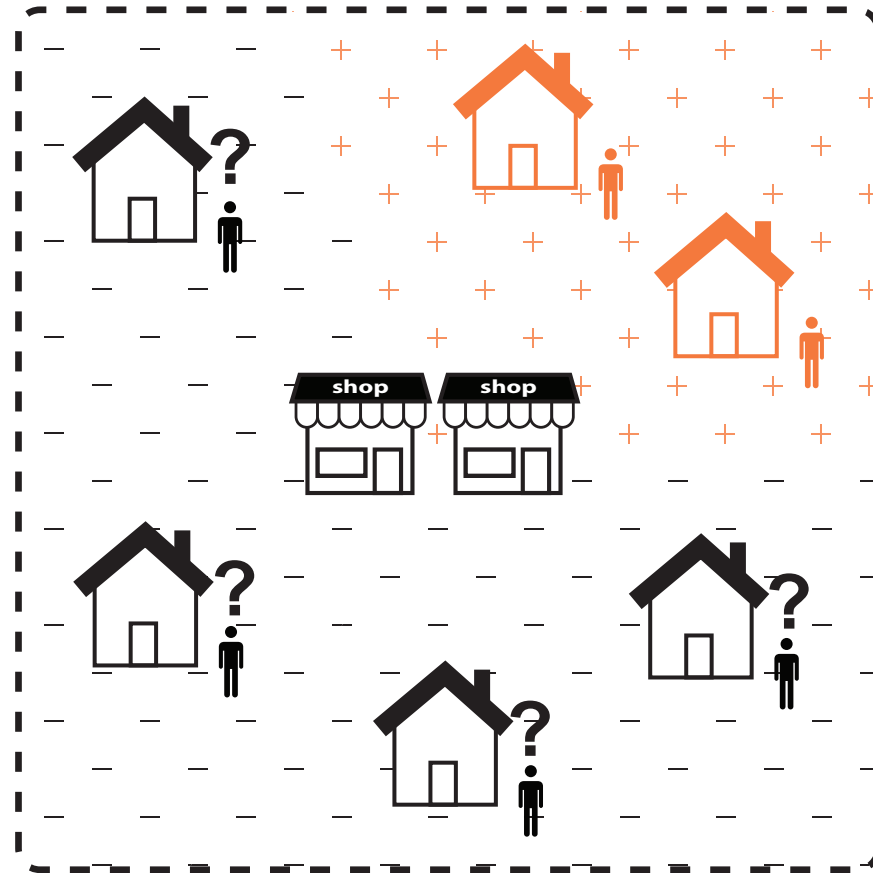
Within the London planning system, how can Neighbourhood Planning support inclusive urban development in order to minimise the processes of gentrification-led-displacement?

Gentrification

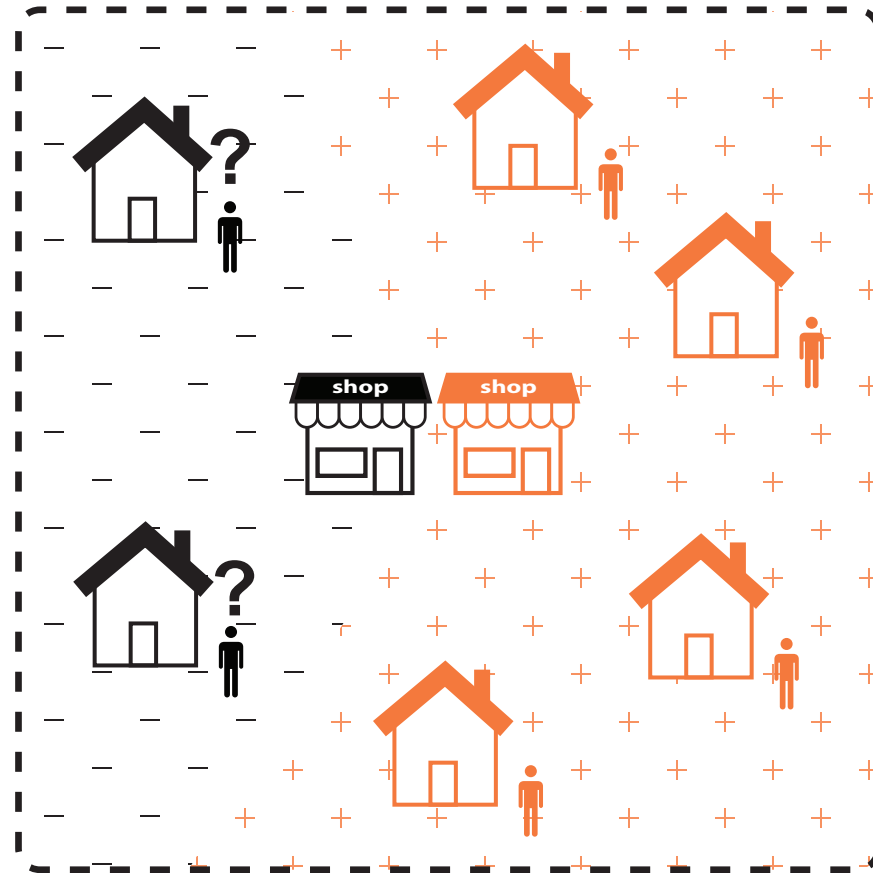
“...the process of renovation, redevelopment and renewal of run-down inner city environment through encourage the influx of more affluent persons...” (Knox & Pinch, 2014).




Classic gentrification



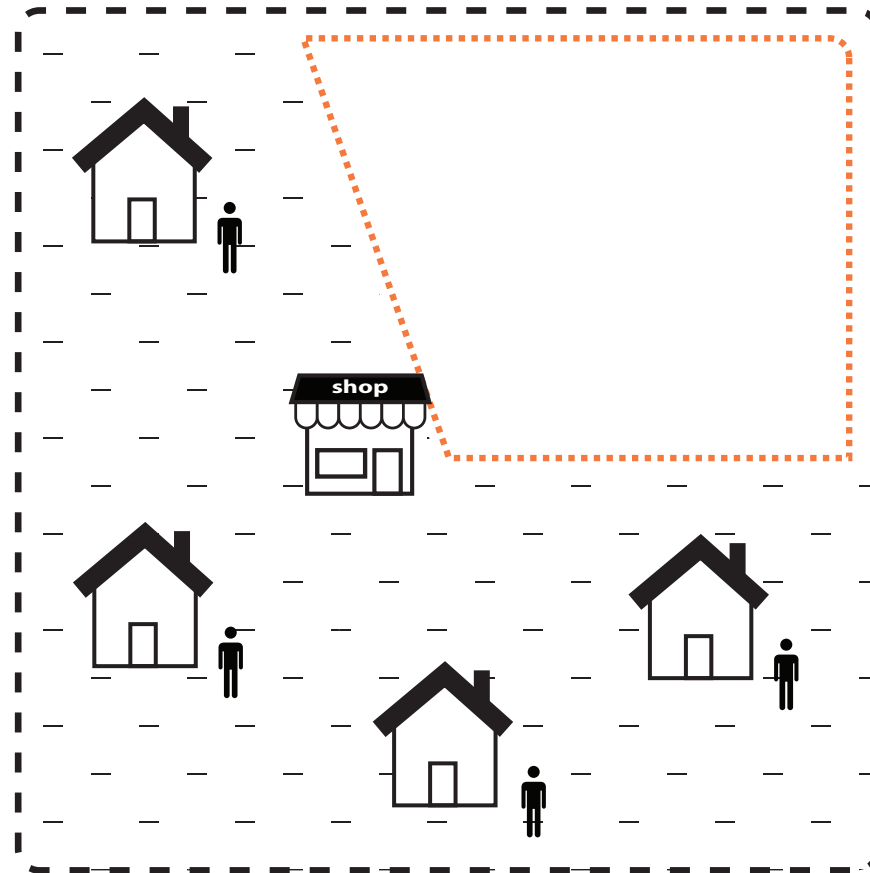
Classic gentrification



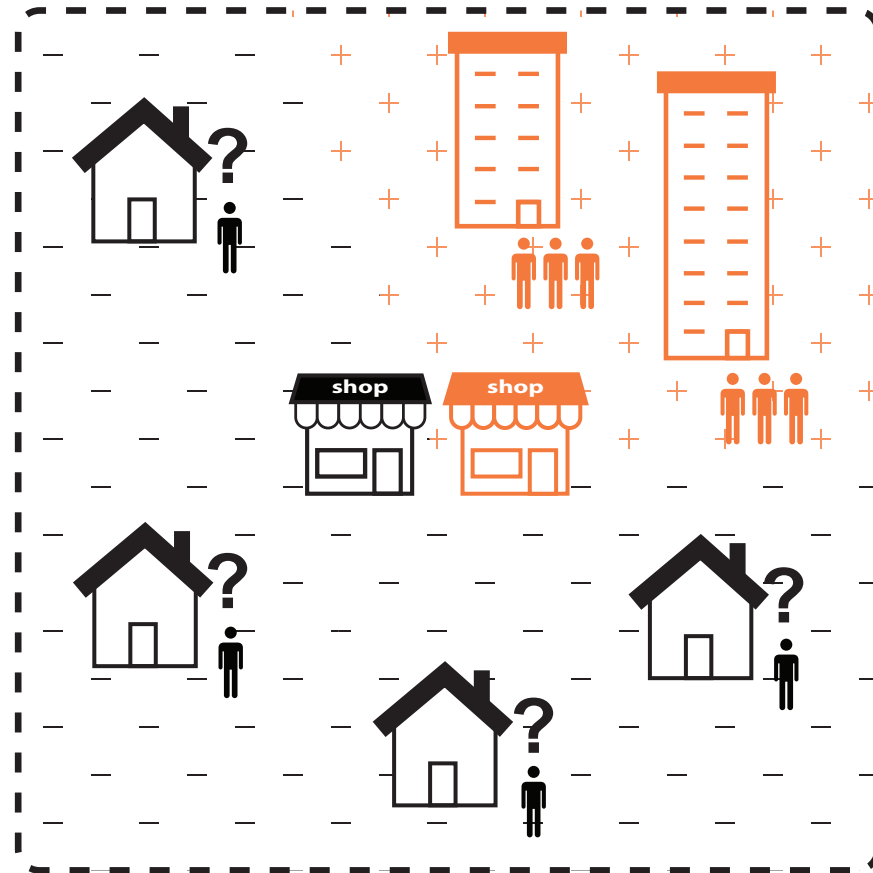
Classic gentrification




Classic gentrification




New-build gentrification



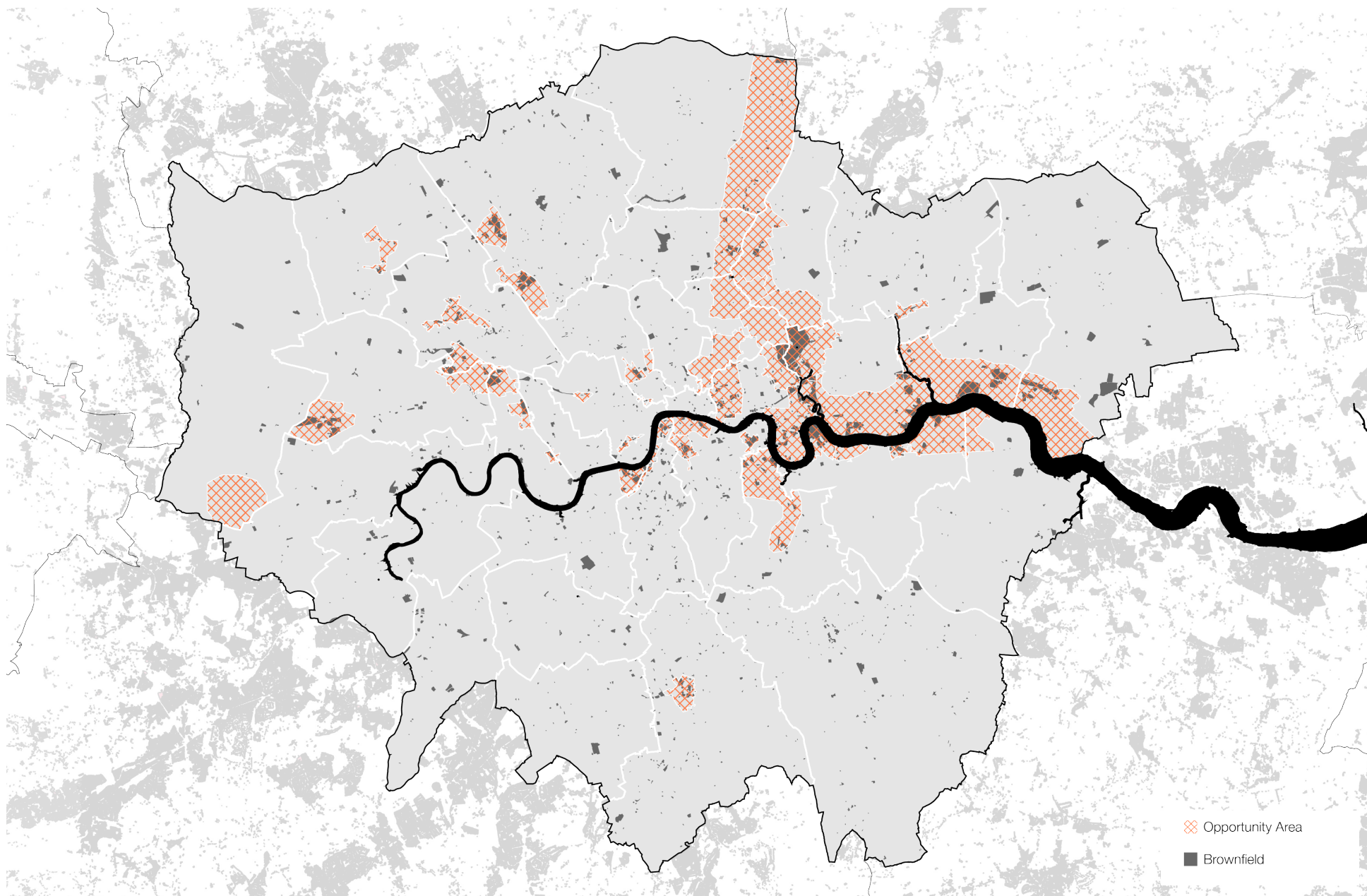
New-build gentrification

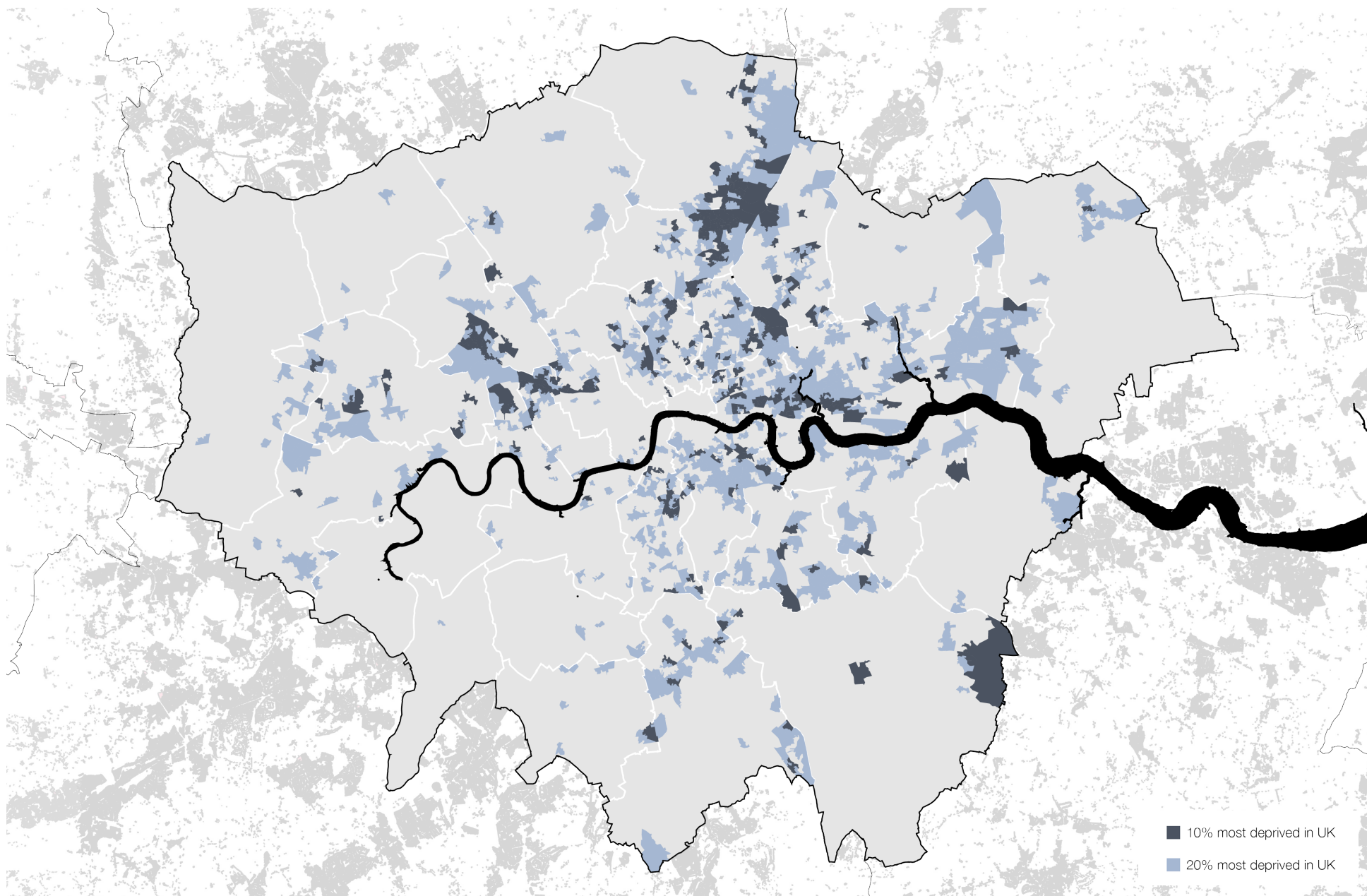


New-build gentrification

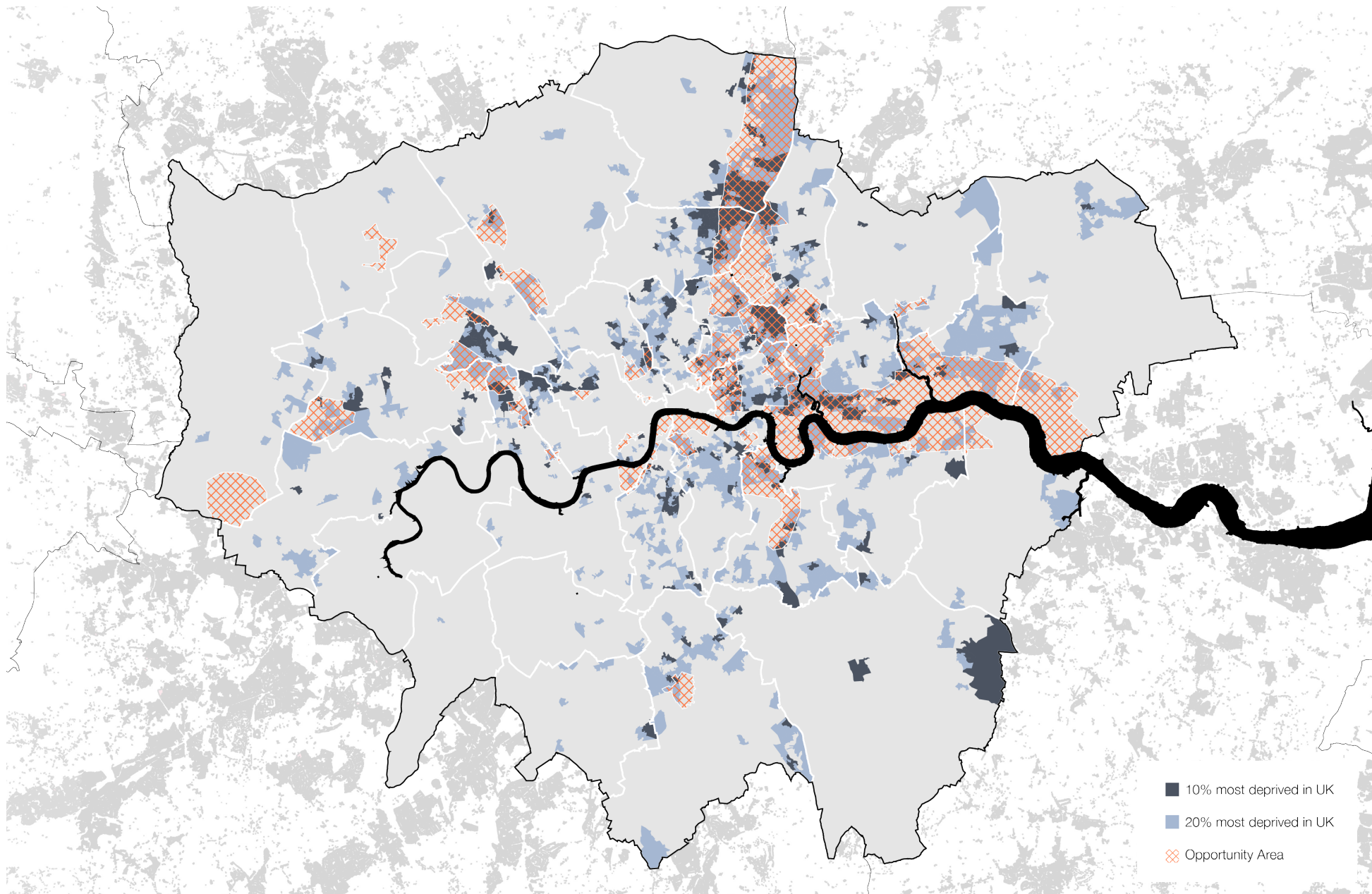


New-build gentrification



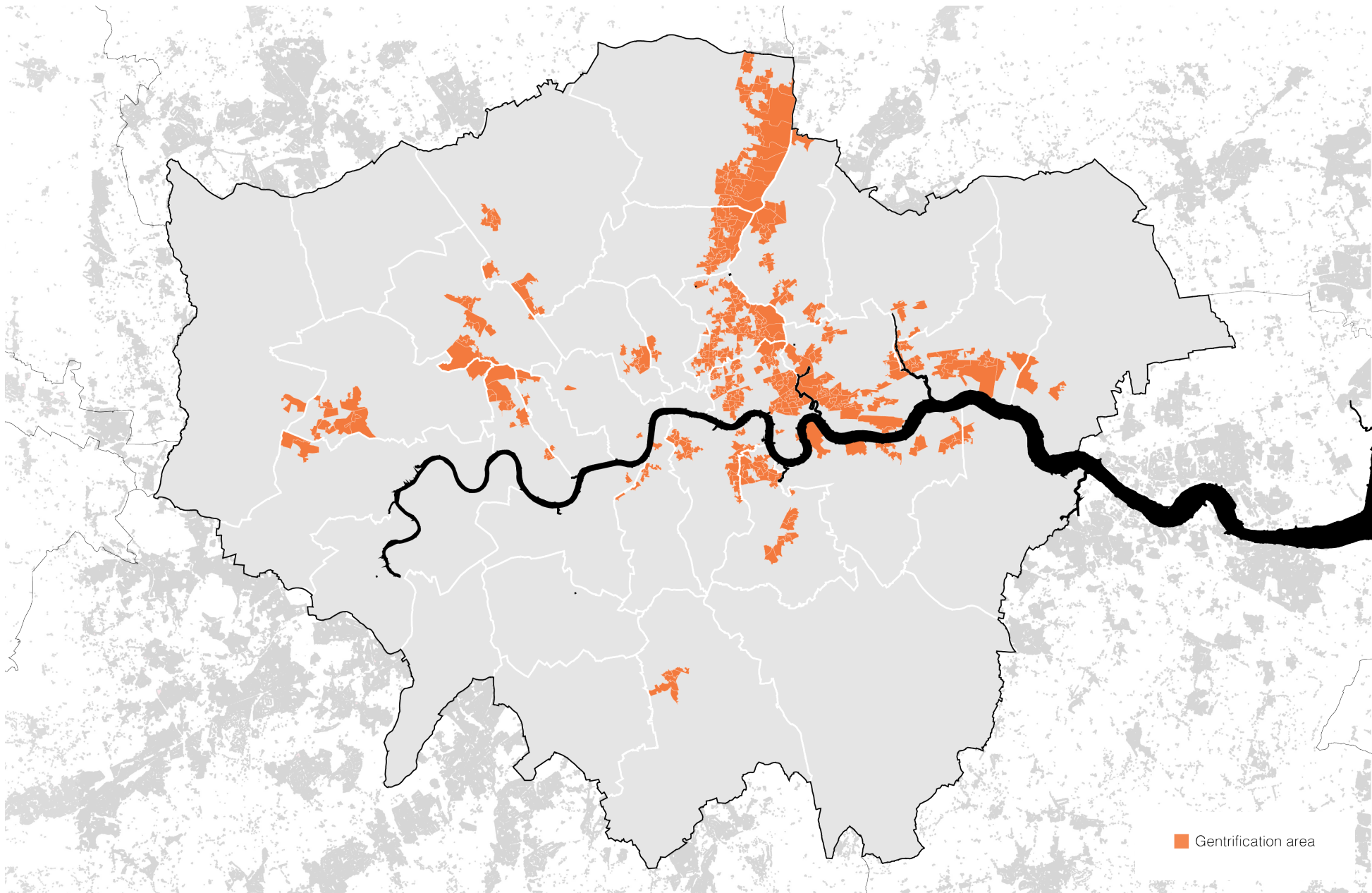


■ 10% most deprived in UK
■ 20% most deprived in UK



*“...the process of renovation, redevelopment and renewal
of run-down inner city environment through encourage the influx of more influent persons...”*

(Knox & Pinch, 2014)



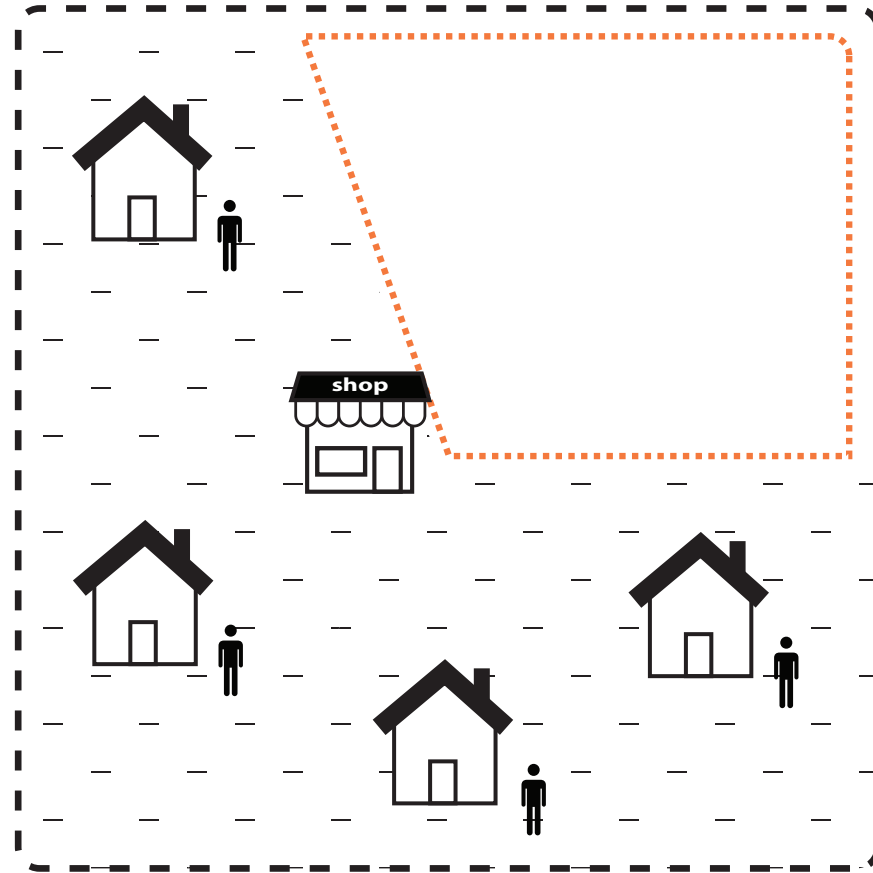
Neighbourhoods with high risk of facing processes of gentrification

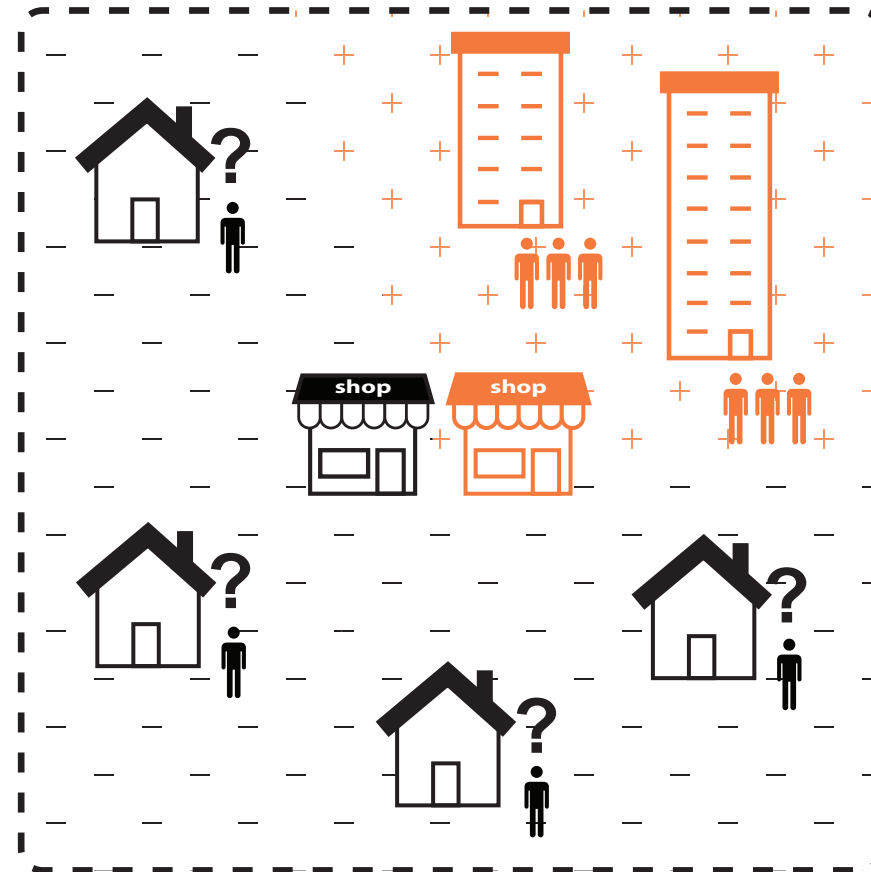









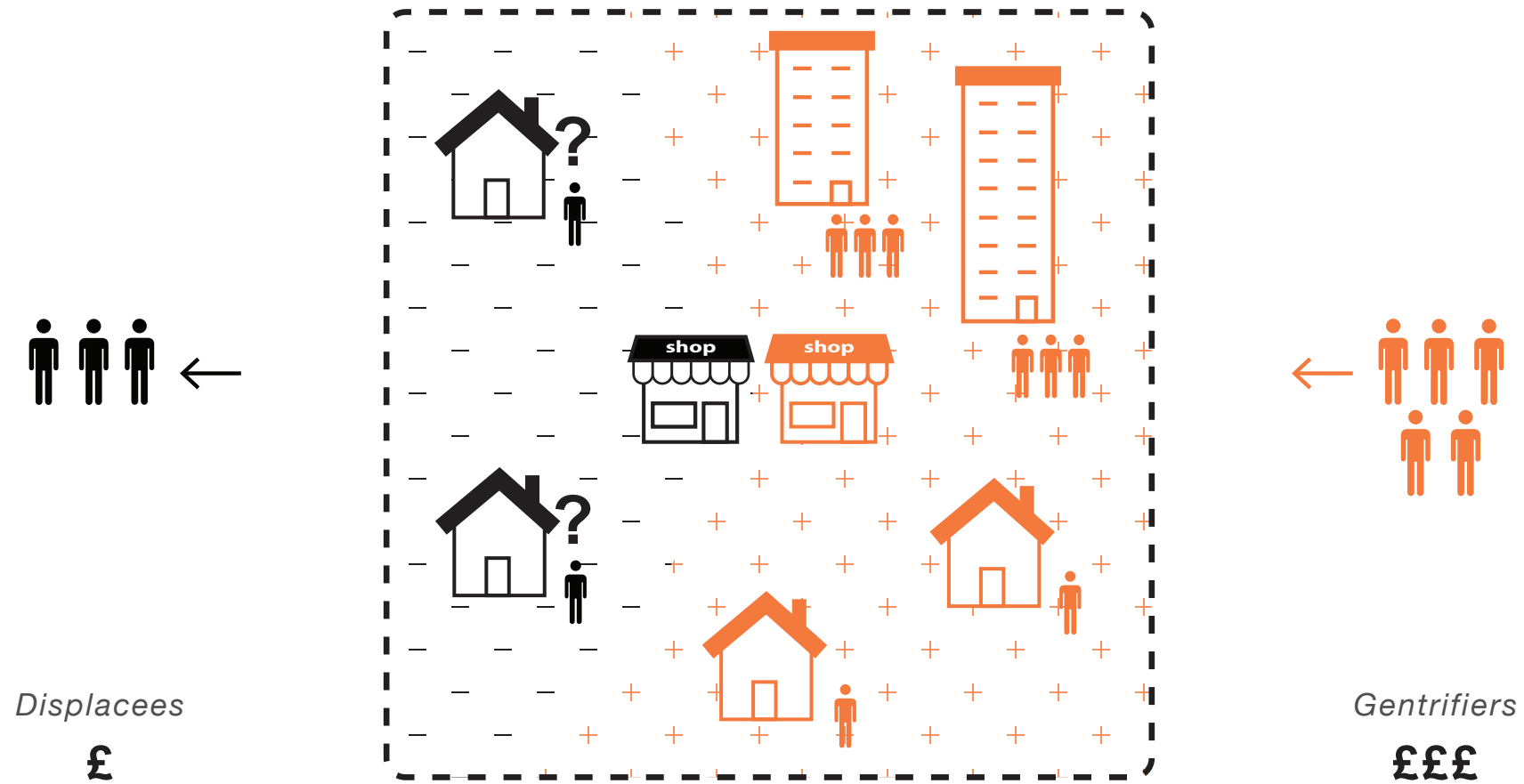




Gentrifiers

£££





Change in housing, services and public space causes (indirect) displacement

Problem statement

Gentrification is exclusive urban development and results in the displacement of original residents out of the city



exclusive urban development

Research aim

To support inclusive urban development via Neighbourhood Planning in the London urban planning system in order to reduce gentrification process in London

inclusive urban development

Problem statement

Gentrification is exclusive urban development and results in the displacement of original residents out of the city

exclusive urban development


Research aim

To support inclusive urban development via Neighbourhood Planning in the London urban planning system in order to reduce gentrification process in London



inclusive urban development

[] Neighbourhood Plan




1. Getting started



2. Making the Plan



3. Into force



1. Getting started

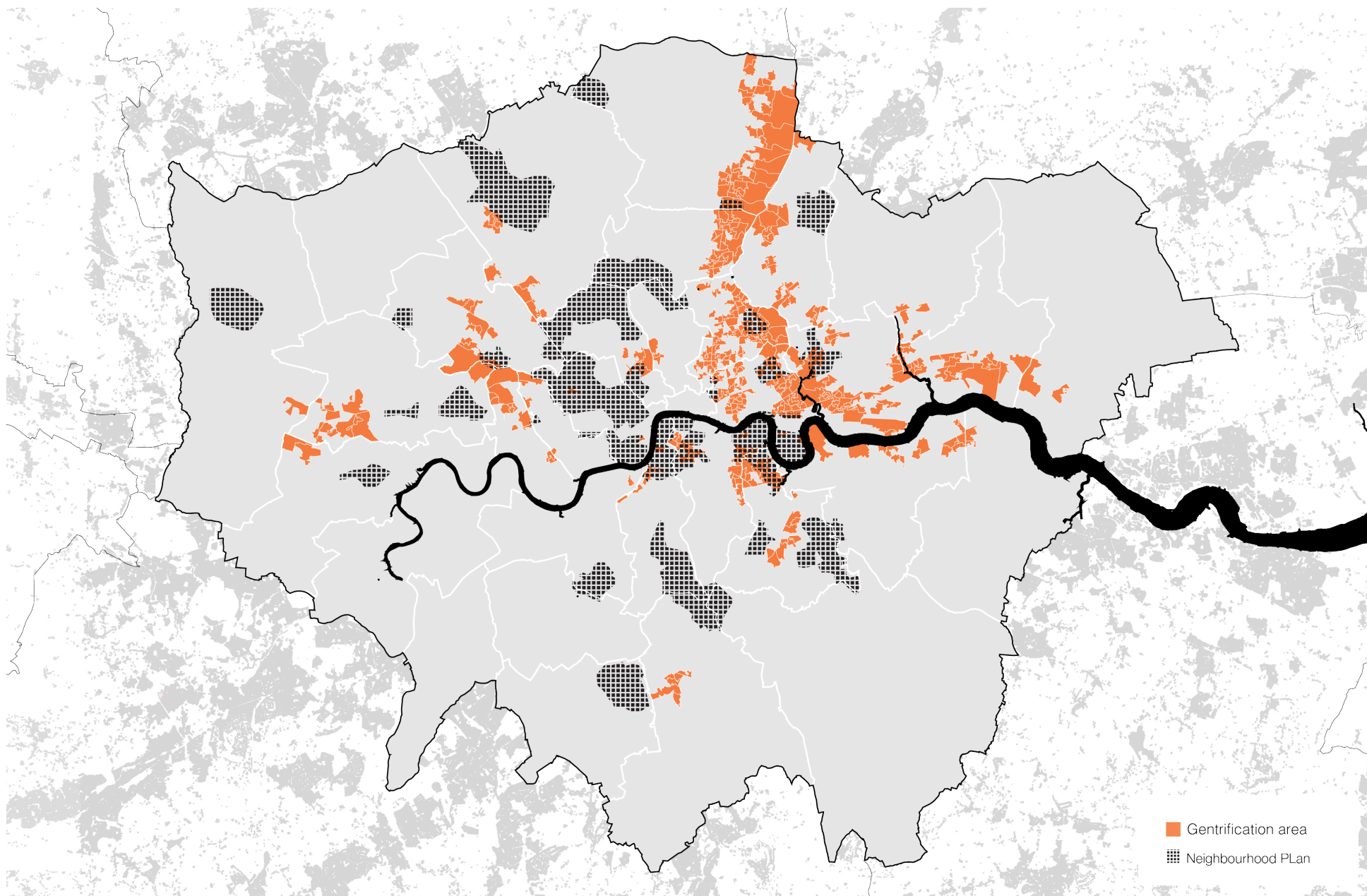


2. Making the Plan



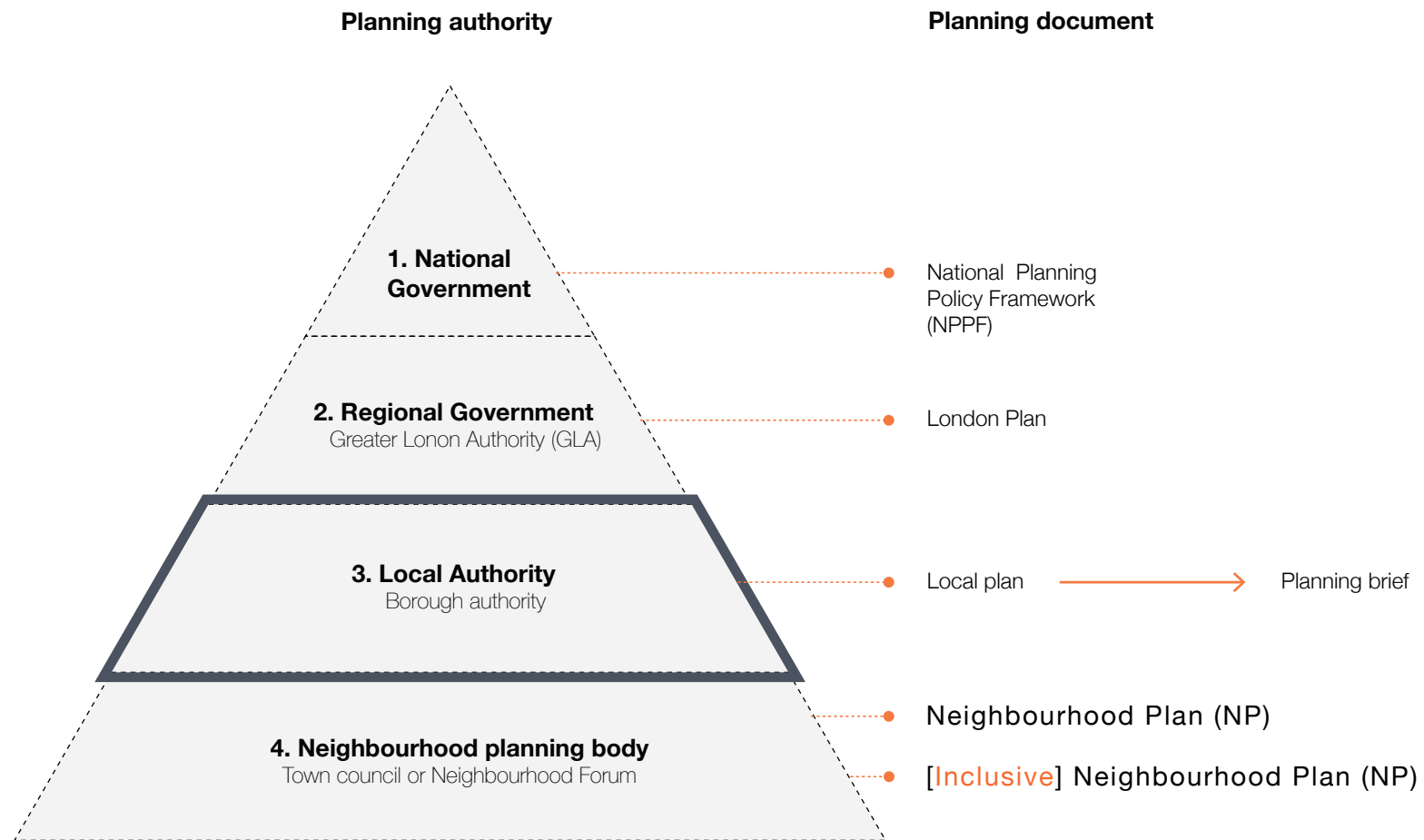
3. Into force

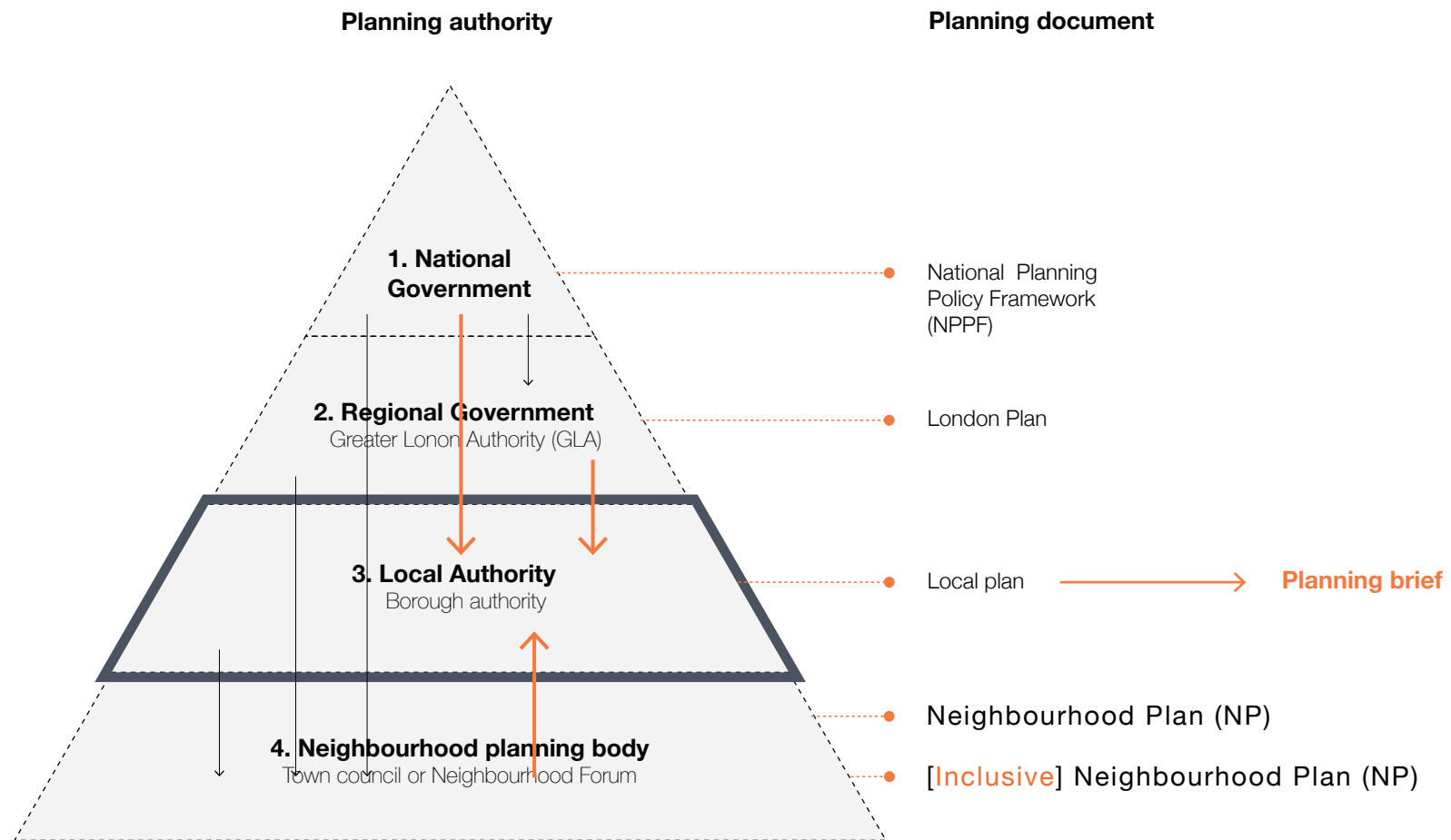
- *Lack of support*
- *Complex*
- *Optional document*
- *No specific focus on inclusivity*




[] Neighbourhood Plan

[Inclusive] Neighbourhood Plan







1. Getting started



2. Challenges



3. Vision




4. Policies



5. Into force



6. Maintain



1. Getting started



2. Challenges



3. Vision



4. Policies



5. Into force



6. Maintain

- *Focus on inclusivity*
- *Especially designed for gentrification areas*
- *Support of local authority*
- *Responding to complexity*

**INCLUSIVE
NEIGHBOURHOOD
PLAN**

1. *Inclusive Patterns*

2. *Roadmap*



1. Inclusive Patterns

2. Roadmap

		Pillars of inclusivity		
		Accessibility	Diversity	Community
Ellements of displacement	Housing			
	Services			
	Public space			

1. Inclusive Patterns

2. Roadmap



8. Decentralized urban green



- [redacted]
- [redacted]
- [redacted]
- [redacted]

Objectives

[redacted]
[redacted]
[redacted]
[redacted]
[redacted]
[redacted]

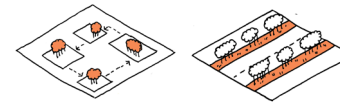
Background

Policy review

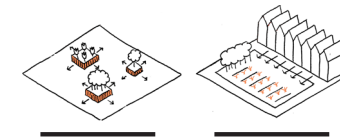
[redacted]
[redacted]
[redacted]
[redacted]
[redacted]
[redacted]
[redacted]
[redacted]

Pattern network

[redacted]
[redacted]



Design principles



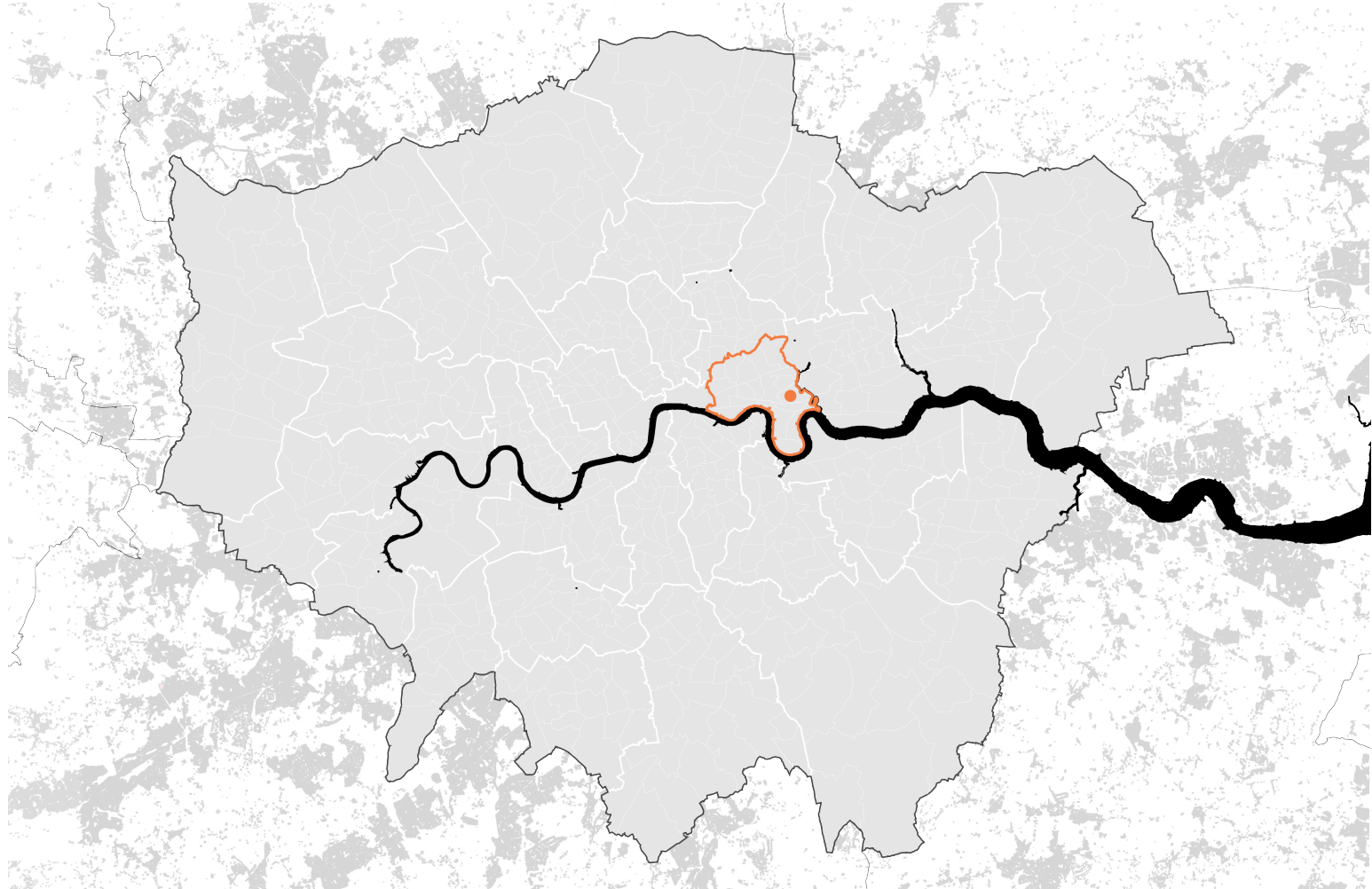
1. Inclusive Patterns

2. Roadmap



1. Inclusive Patterns

2. Roadmap



1. Inclusive Patterns

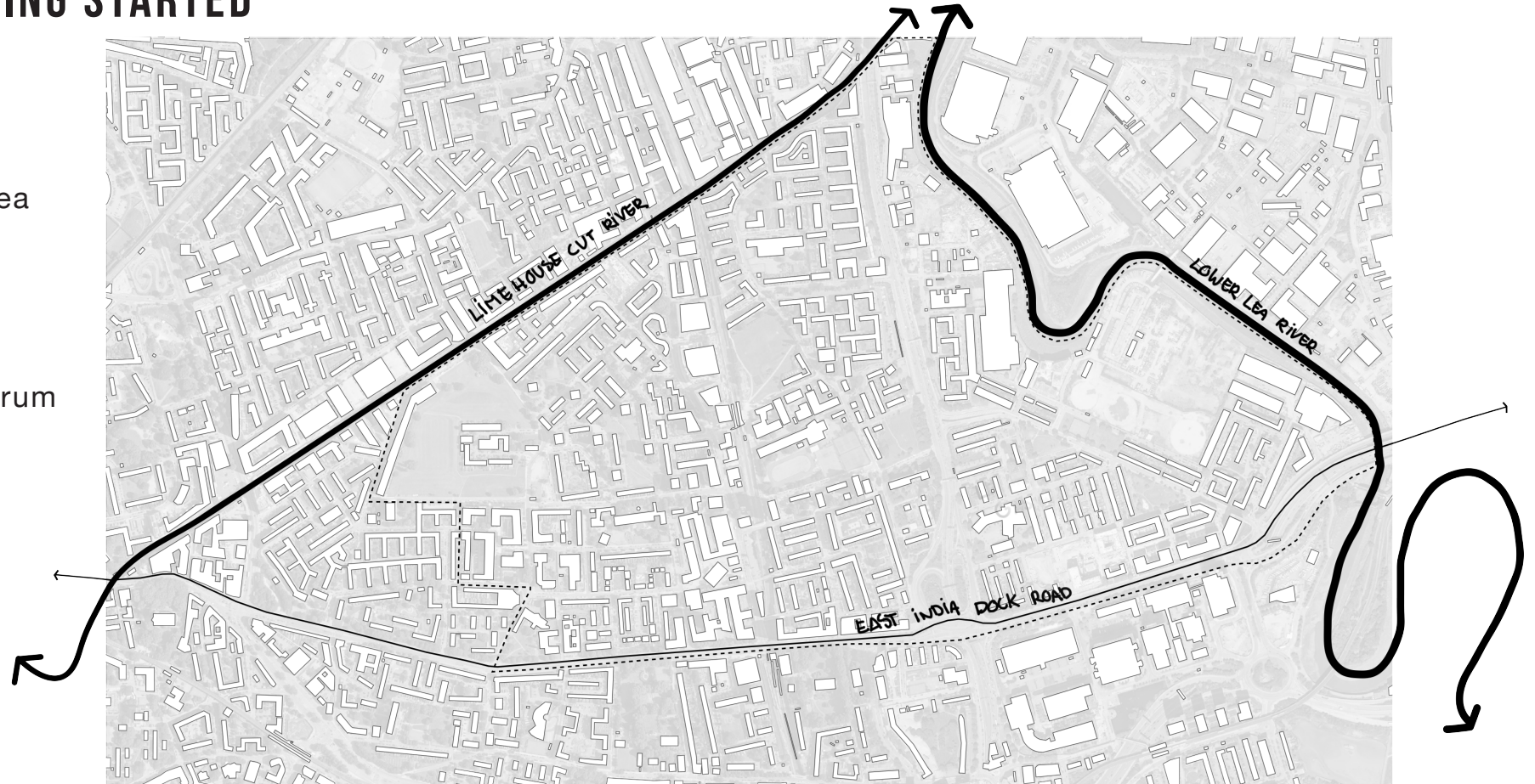
2. Roadmap





GETTING STARTED

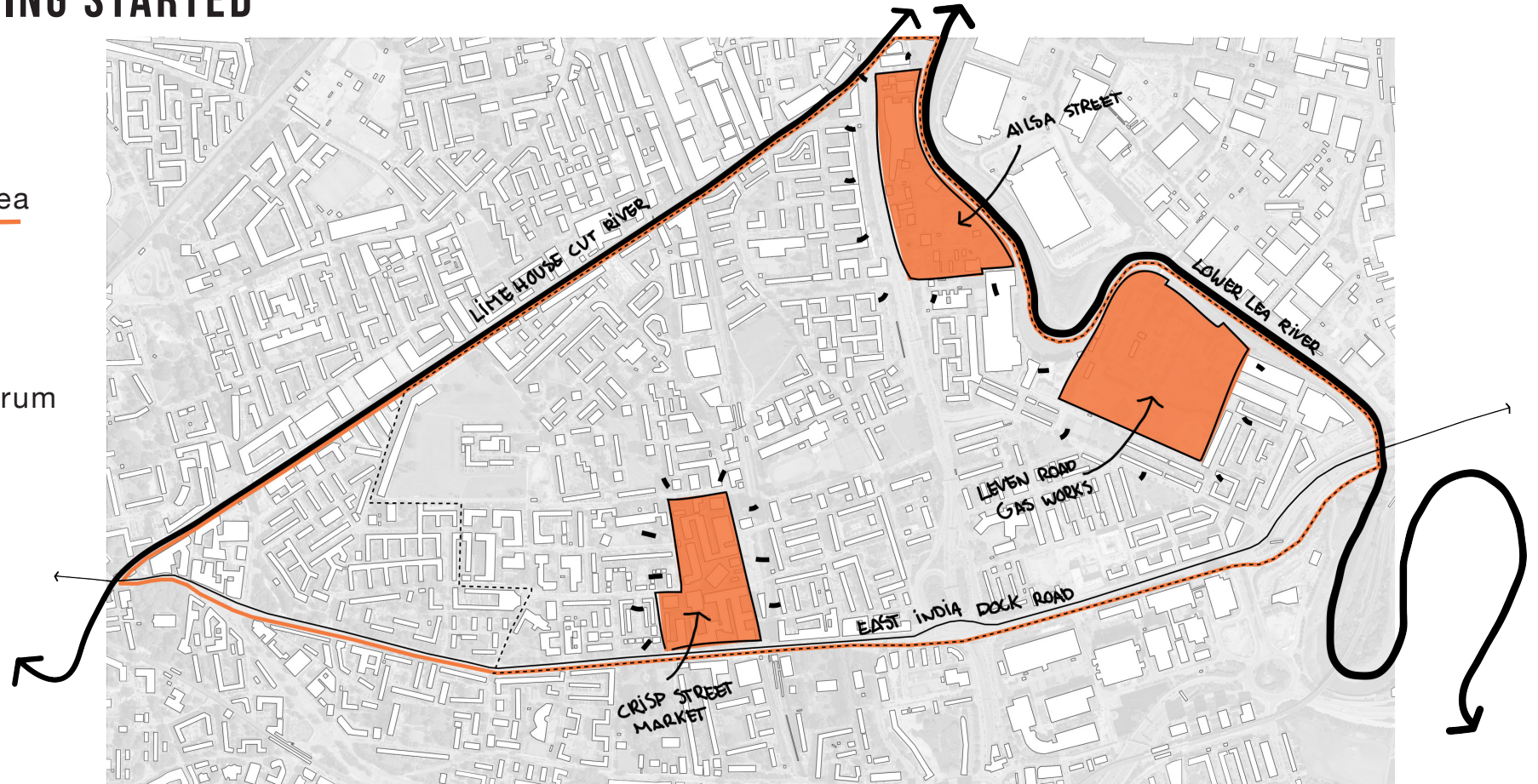
- Neighbourhood Area
- Gentrification?
- Neighbourhood Forum
- Evidence





GETTING STARTED

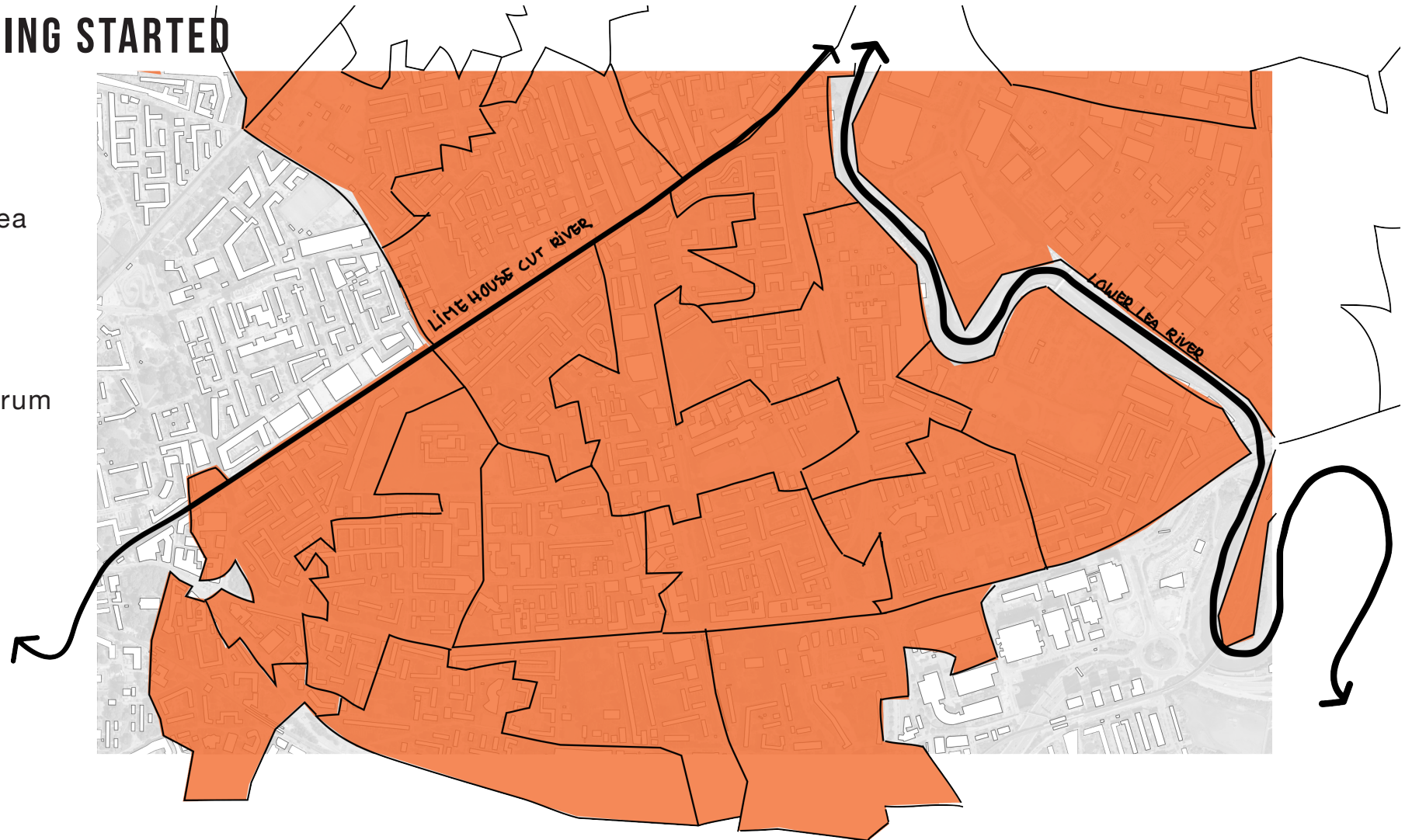
- Neighbourhood Area
- Gentrification?
- Neighbourhood Forum
- Evidence





1 GETTING STARTED


- Neighbourhood Area
- Gentrification?
- Neighbourhood Forum
- Evidence





GETTING STARTED

- Neighbourhood Area
- Gentrification?
- Neighbourhood Forum
- Evidence




min. 21 members



GETTING STARTED

- Neighbourhood Area
- Gentrification?
- Neighbourhood Forum
- Evidence

HOW CAN I HELP YOU?


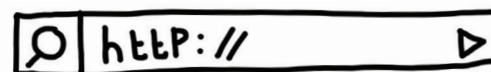


min. 21 members



GETTING STARTED

- Neighbourhood Area
- Gentrification?
- Neighbourhood Forum
- Evidence


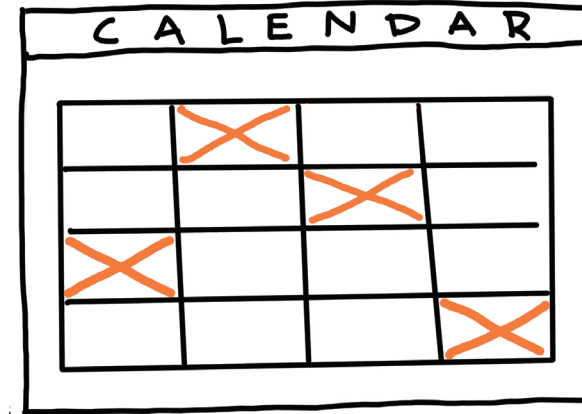


min. 21 members



GETTING STARTED

- Neighbourhood Area
- Gentrification?
- Neighbourhood Forum
- Evidence

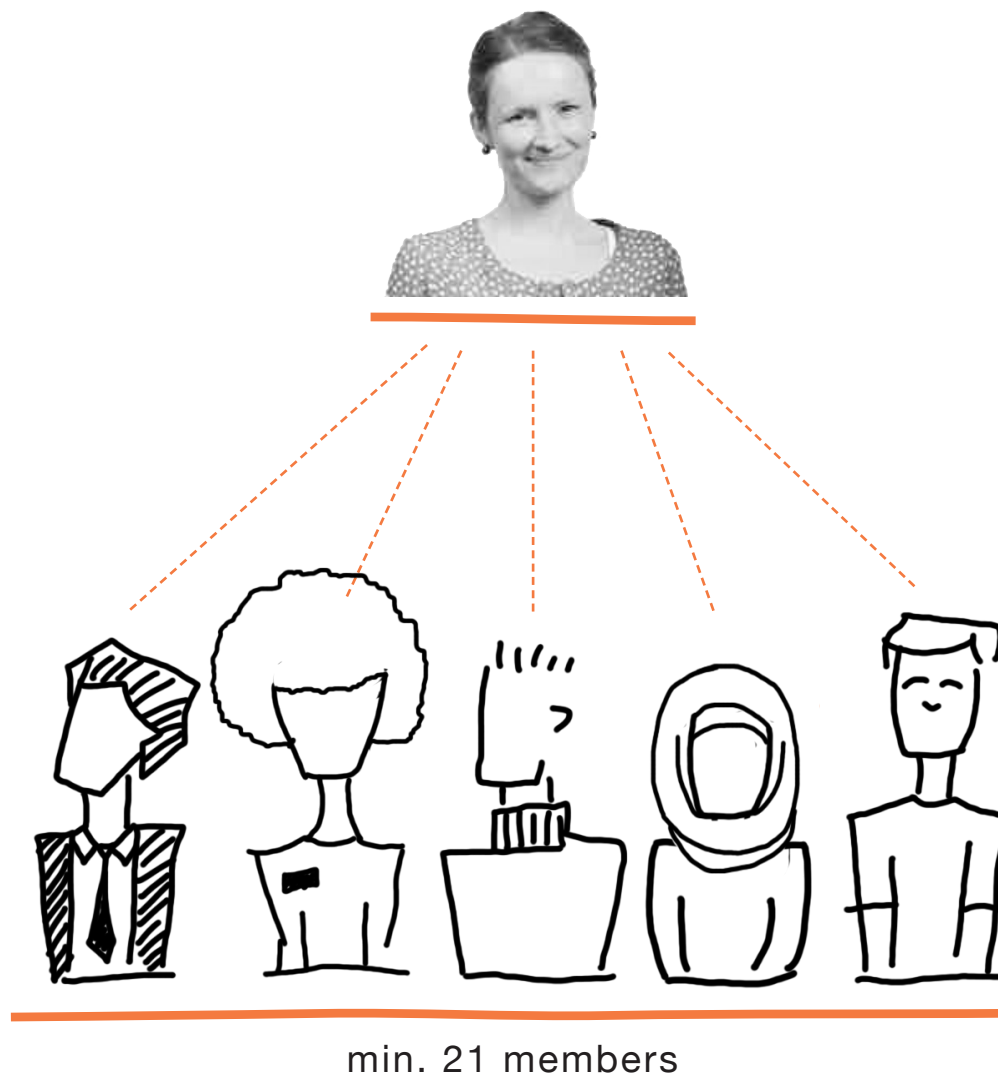


min. 21 members



GETTING STARTED

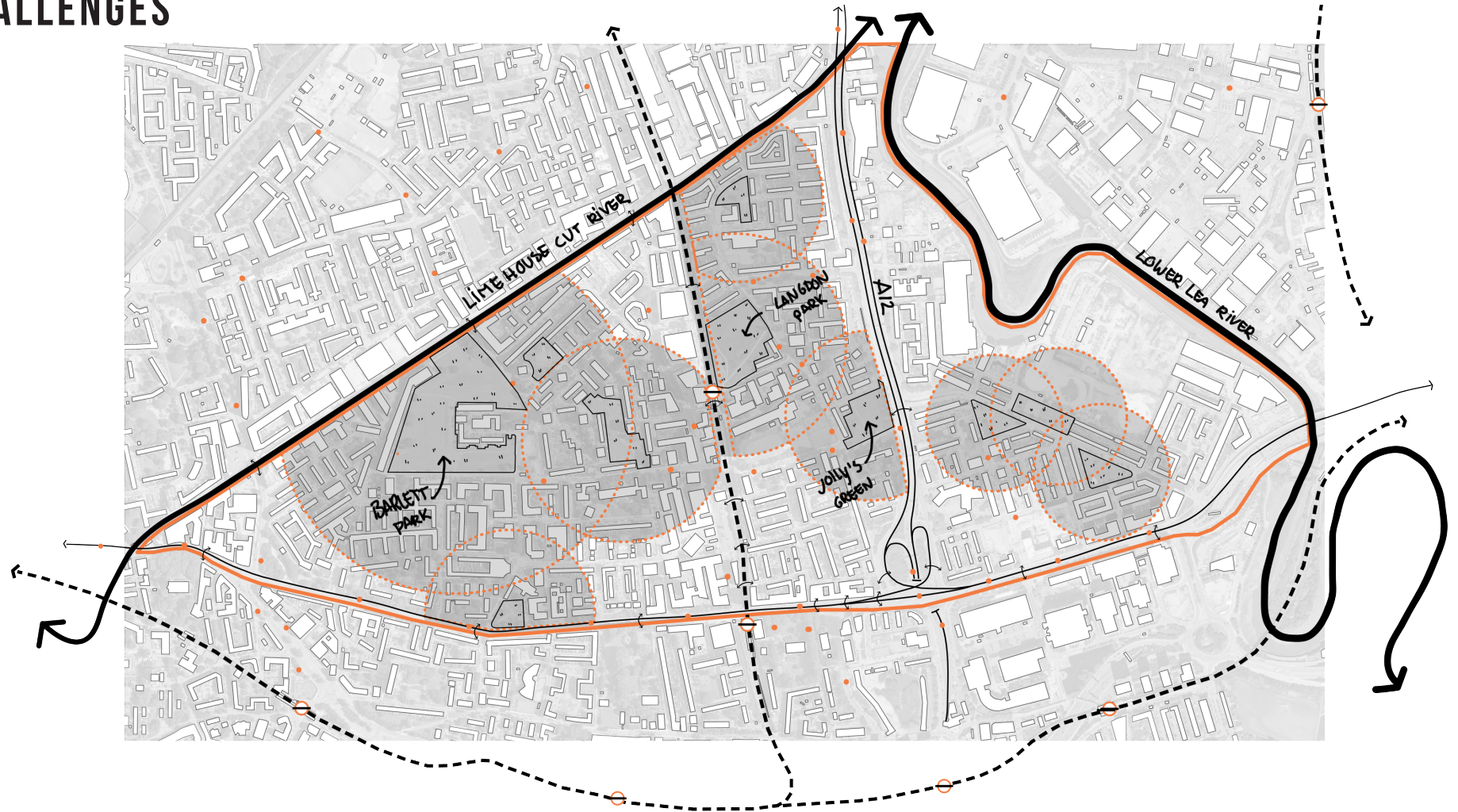
- Neighbourhood Area
- Gentrification?
- Neighbourhood Forum
- Evidence





2 CHALLENGES

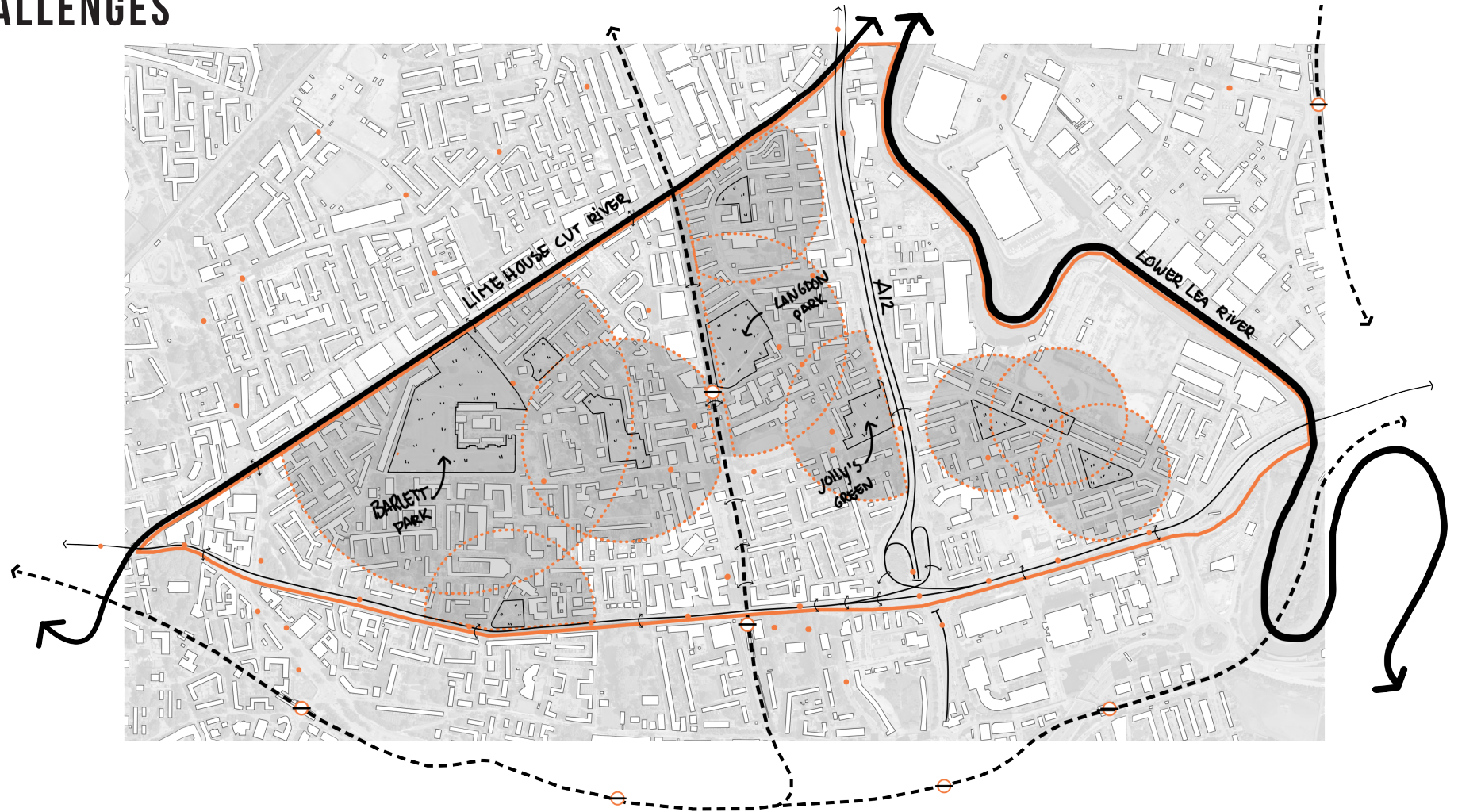
- Challenges





2 CHALLENGES

• Challenges





VISION & OBJECTIVES

- Objectives

- Vision





VISION & OBJECTIVES

• Objectives

• Vision



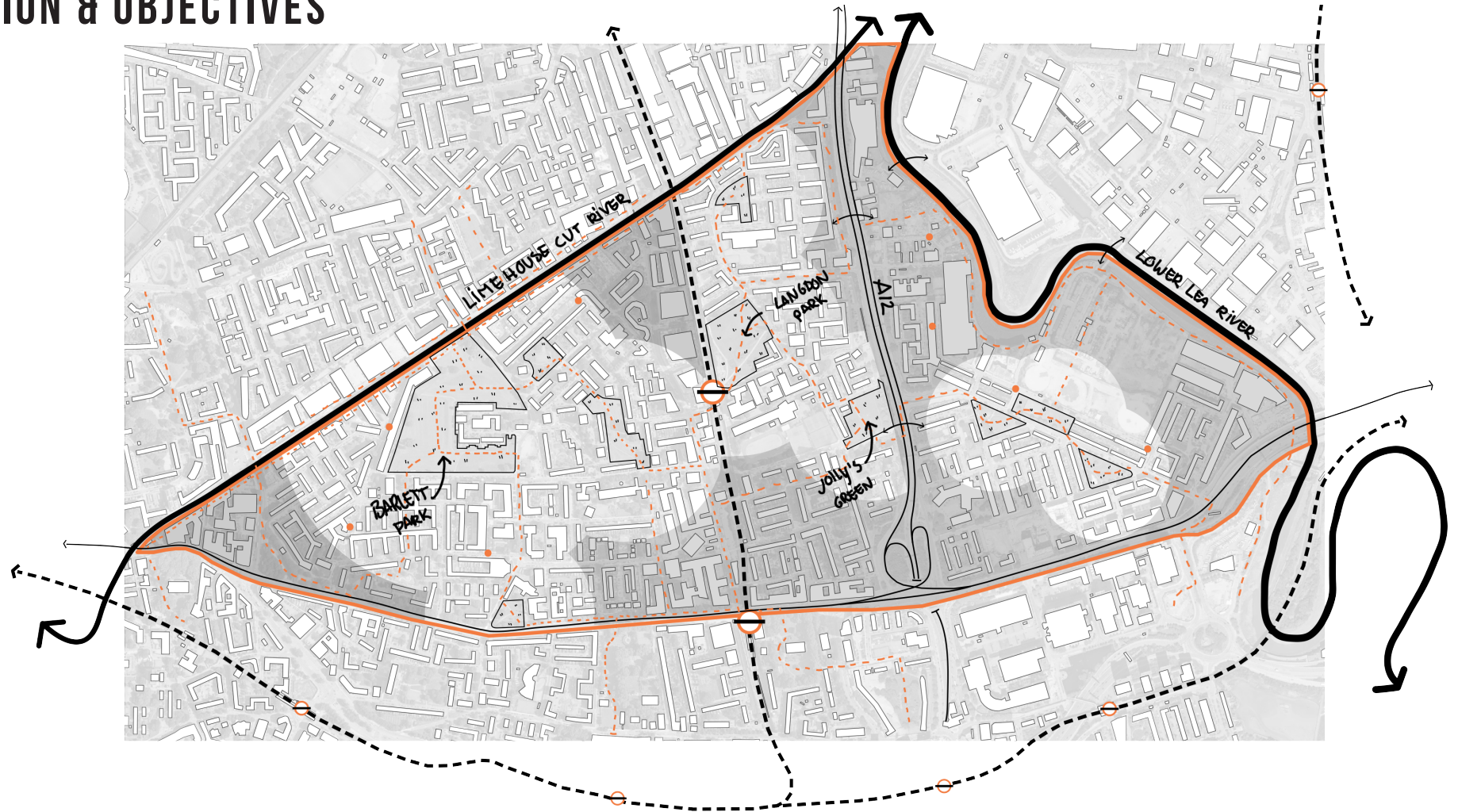
- Protecting and encouraging urban green designation
- **Providing more (and equal distributed) local parks**
- Promoting connectivity between the urban green spaces
- Using unused or underused green space
- Providing trees on the street
- Encourage visual accessibility of urban green spaces by low or soft fences



VISION & OBJECTIVES

- Objectives

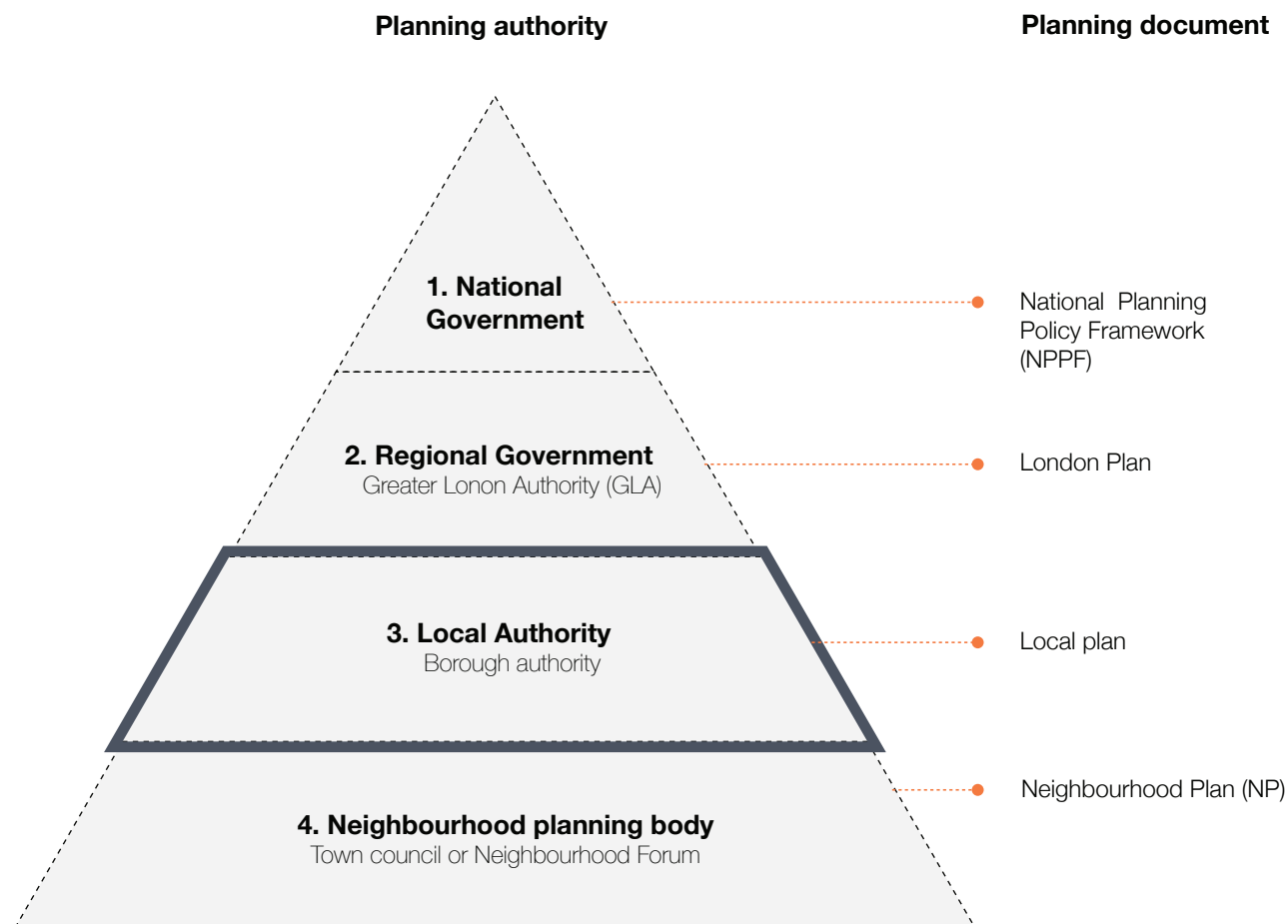
- Vision





4 POLICIES

- Review existing policies
- Create new policies

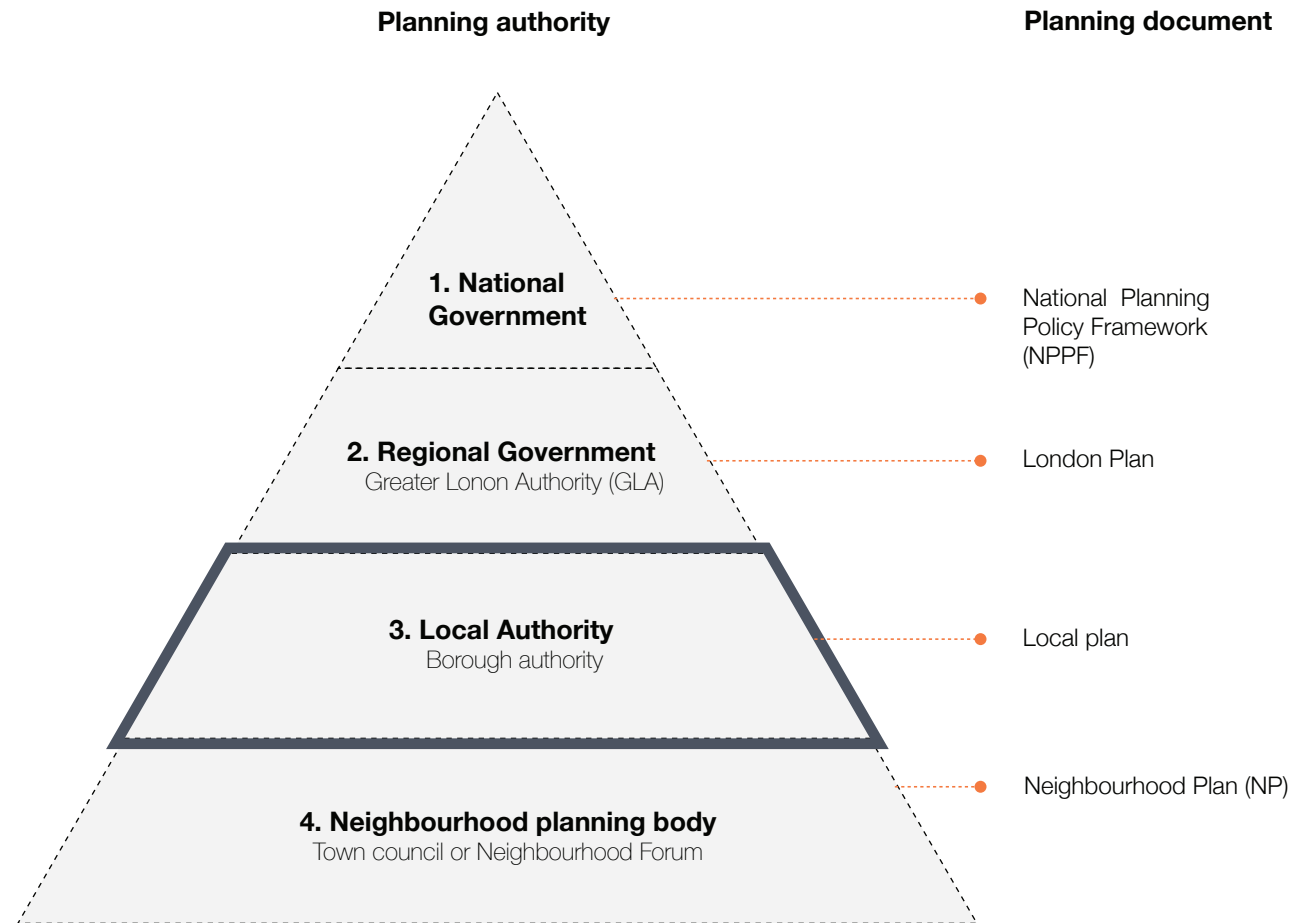




4 POLICIES

- Review existing policies

- Create new policies





- Review existing policies
- Create new policies

PS7 Providing more (and equal distributed) local parks.

A: Ensuring everybody in the neighbourhood within 4-minute walking distance of green. This can be;

- 1) pocket parks; or
- 2) Local green space; or
- 3) semi-public urban green (community gardens or transitional spaces); or
- 4) public realm with green objects.

B: Development on allocation sites Ailsa Street and Level Road Gas Works will be required to make a positive contribution to the quantity and quality of urban green spaces and should provide more than 2 parks with a surface of at least 4 ha.

C: Encourage community to designate Local green space.



- Pre submission consultation
- Submission
- External examination
- Referendum



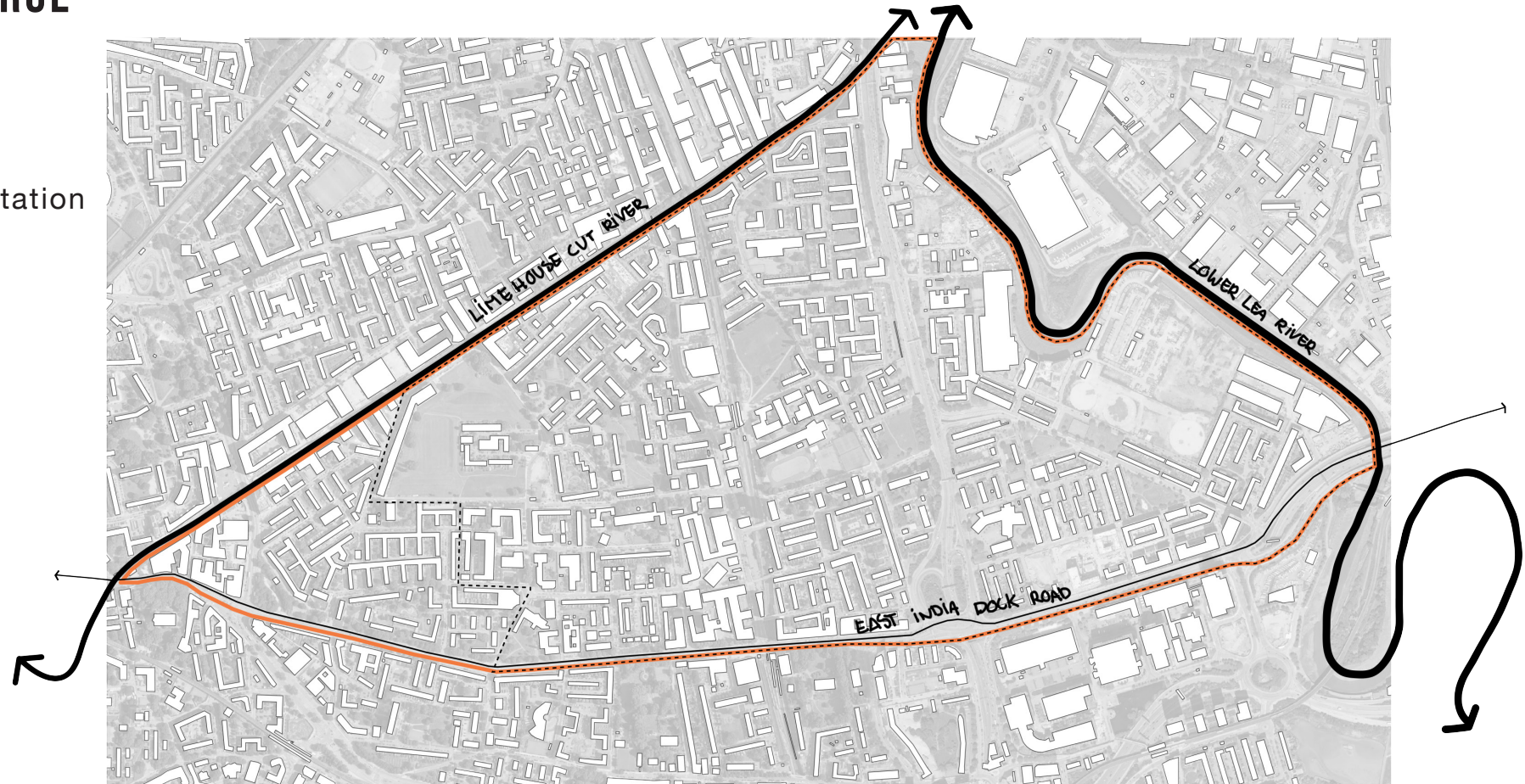
- Pre submission consultation
- Submission
- External examination
- Referendum



- Pre submission consultation
- Submission
- External examination
- Referendum


5 INTO FORCE

- Pre submission consultation
- Submission
- External examination
- Referendum





- Maintenance



Neighbourhood Forum




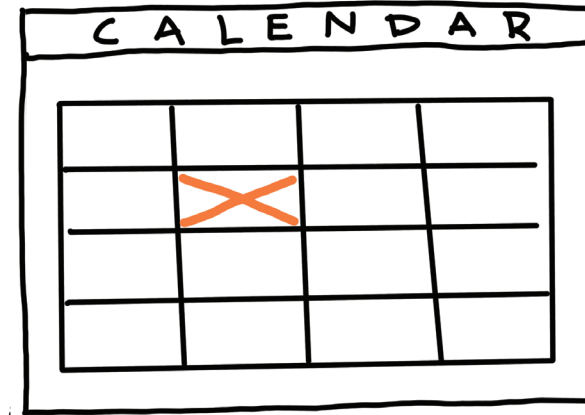
- Maintenance



Neighbourhood Forum



- Maintanance




Neighbourhood Forum

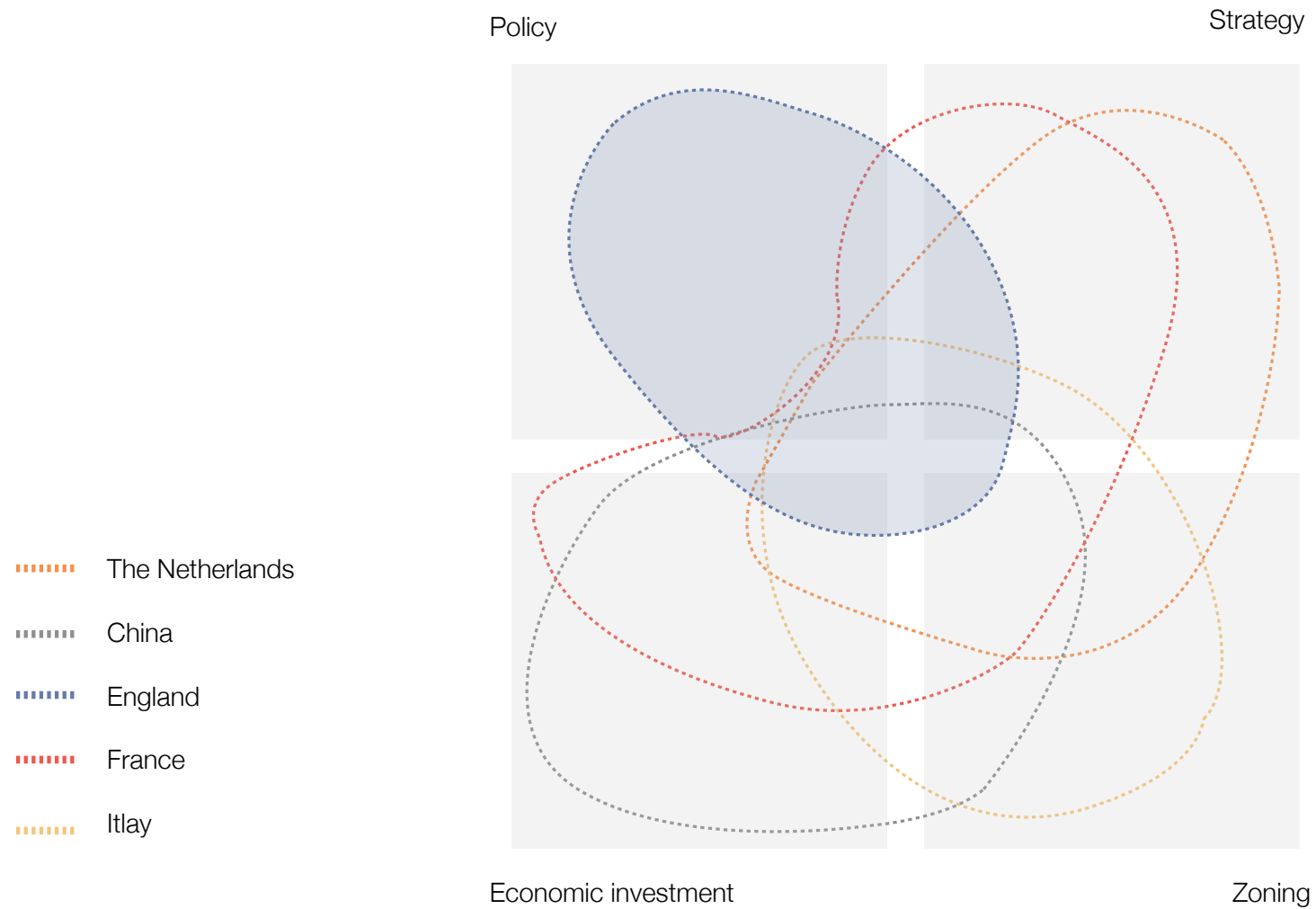
- *No specific focus on inclusivity*
- *Lack of support*
- *Optional document*
- *Complex*



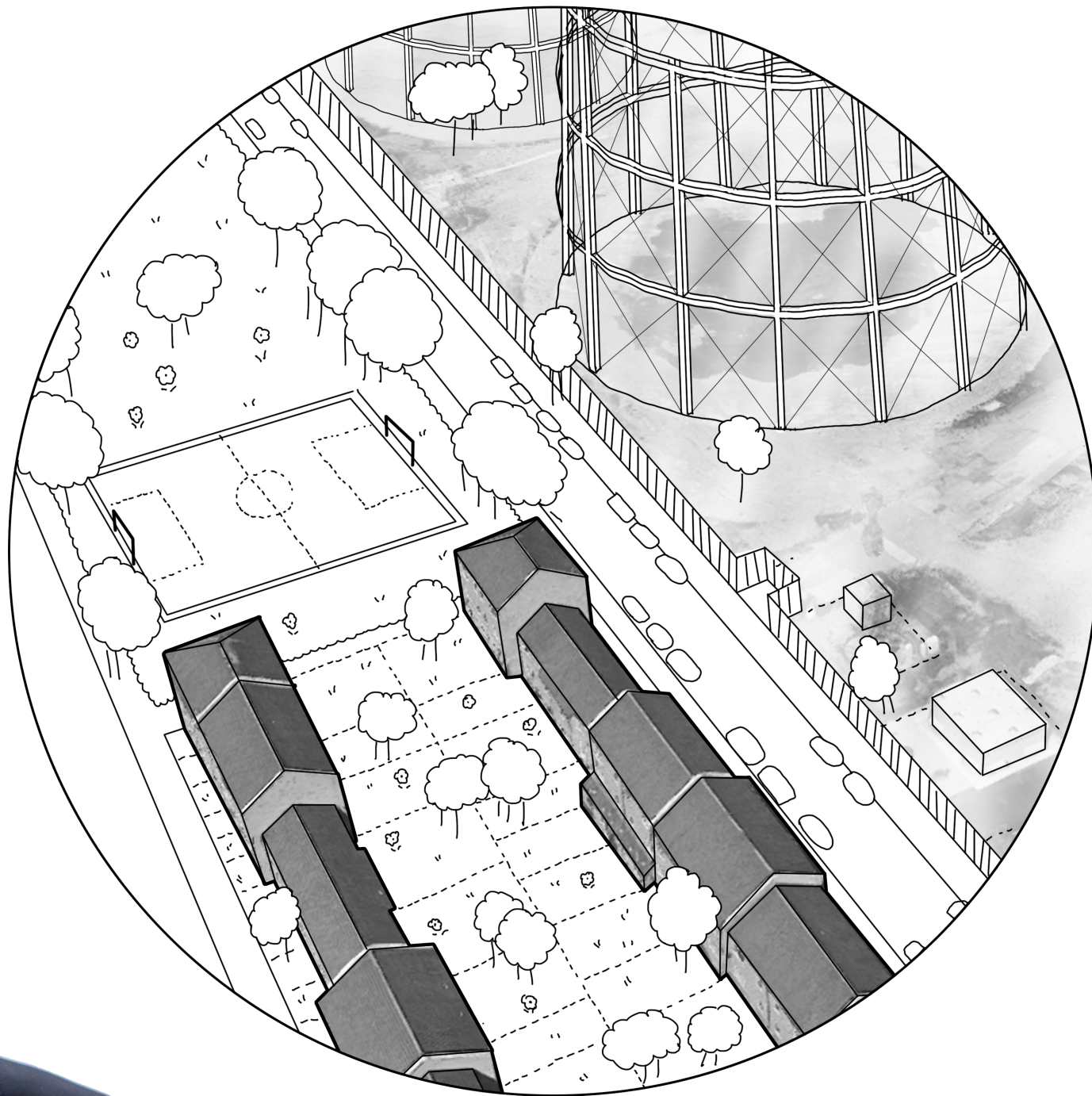
- *No specific focus on inclusivity*
- *Lack of support*
- *Optional document*
- *Complex*

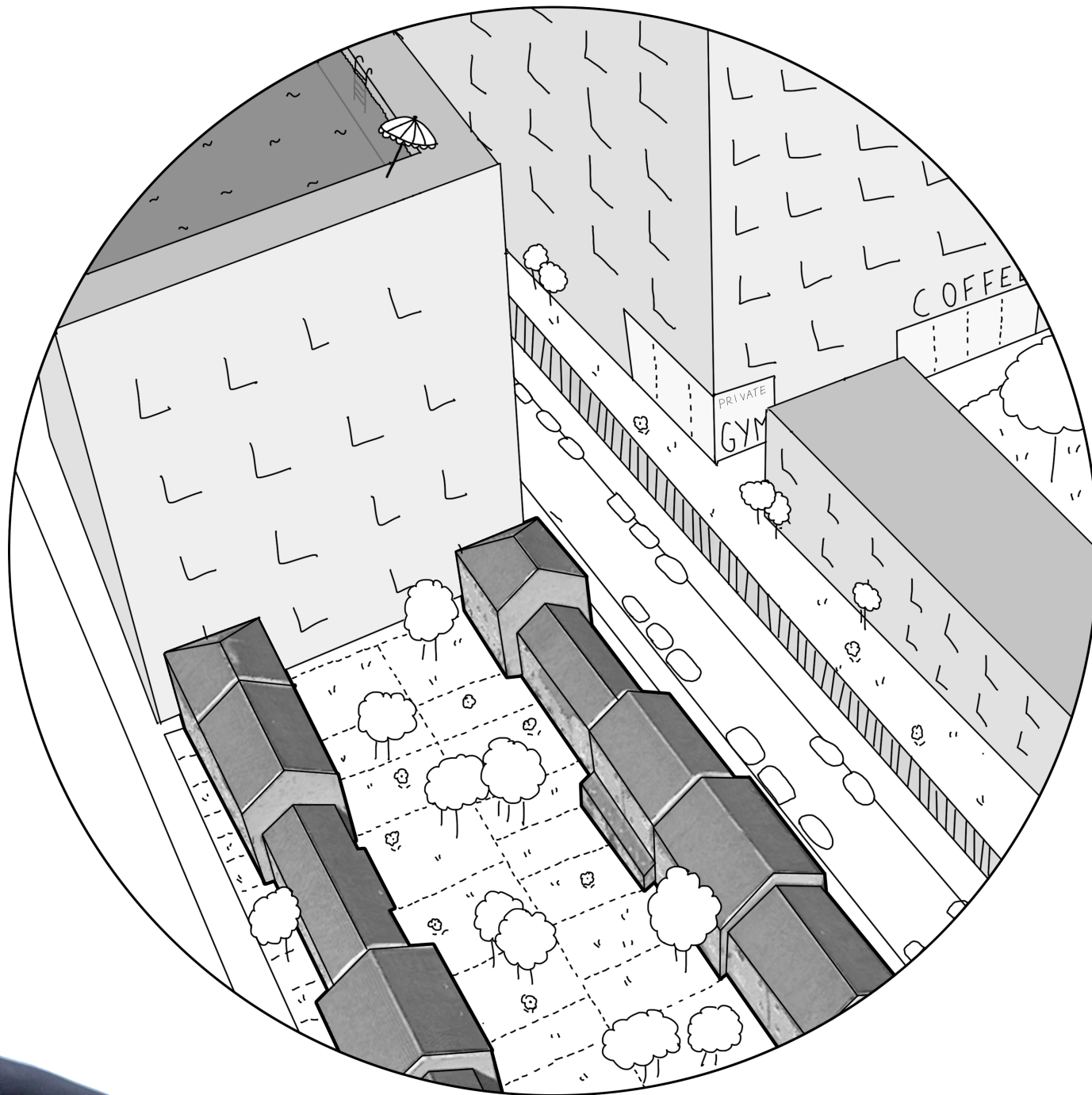


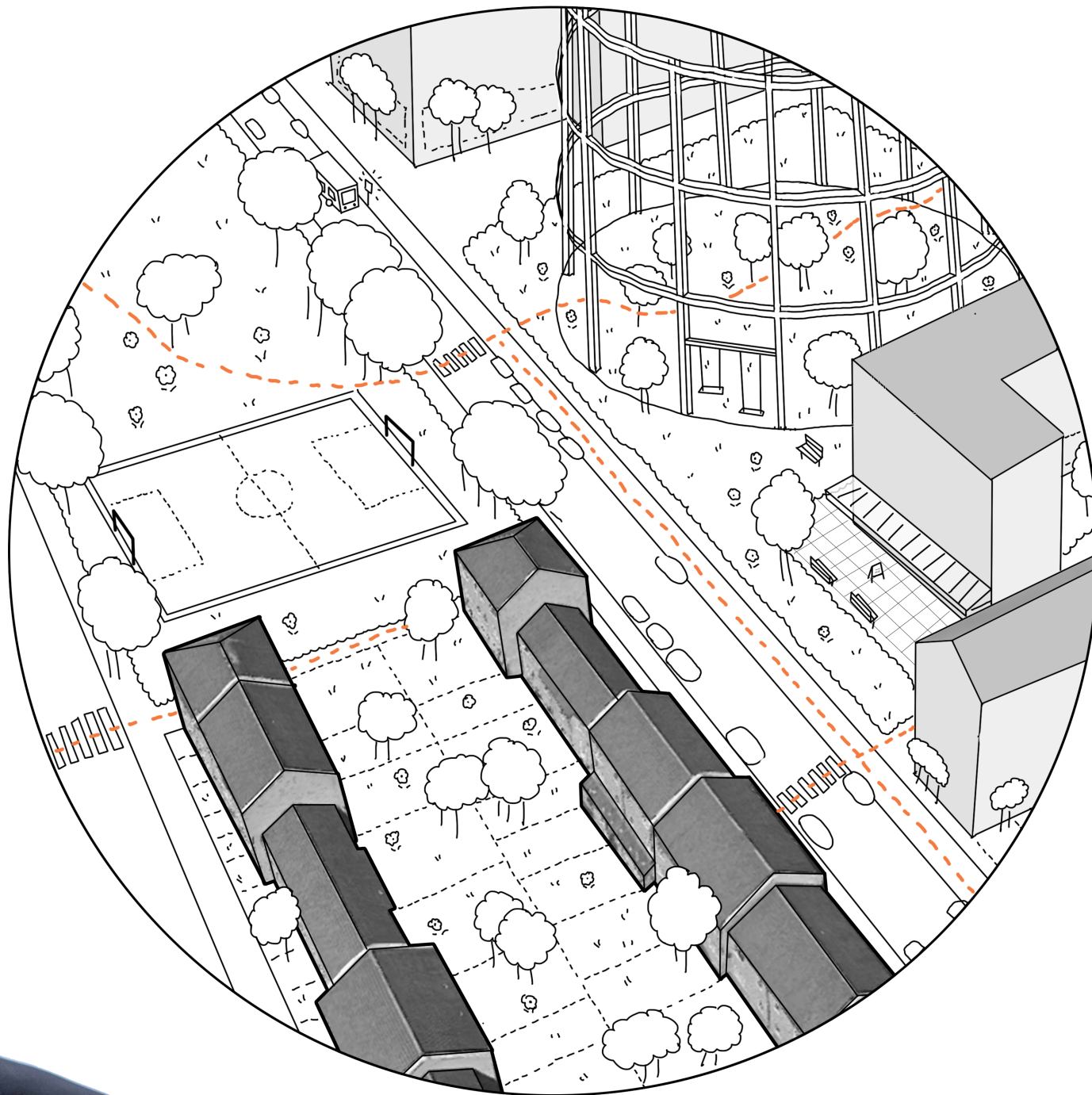
- *Focus on inclusivity*
- *Especially designed for areas risking gentrification*
- *Support of local authority*
- *Responding to complexity*



... Inclusive strategy via policies

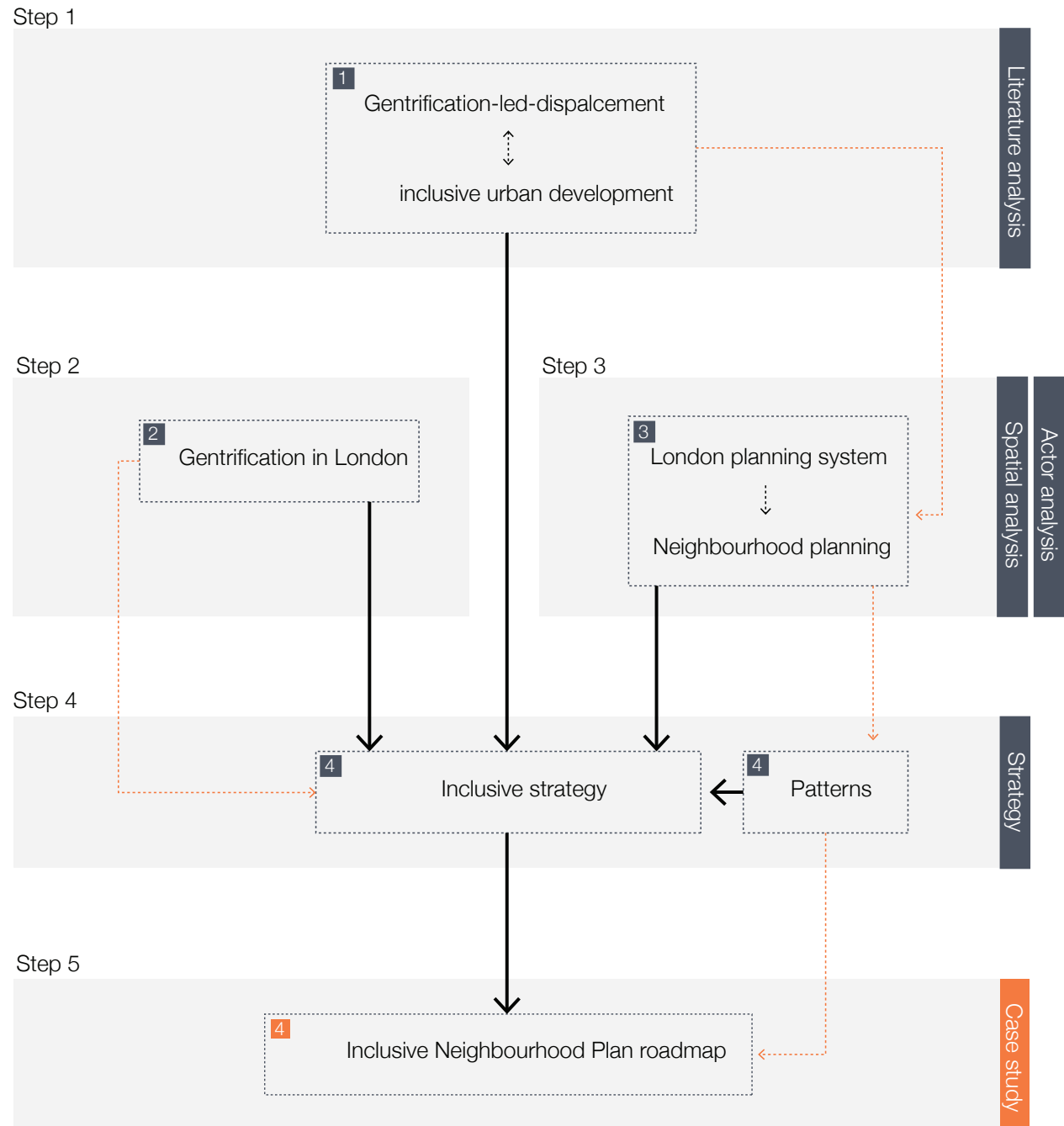


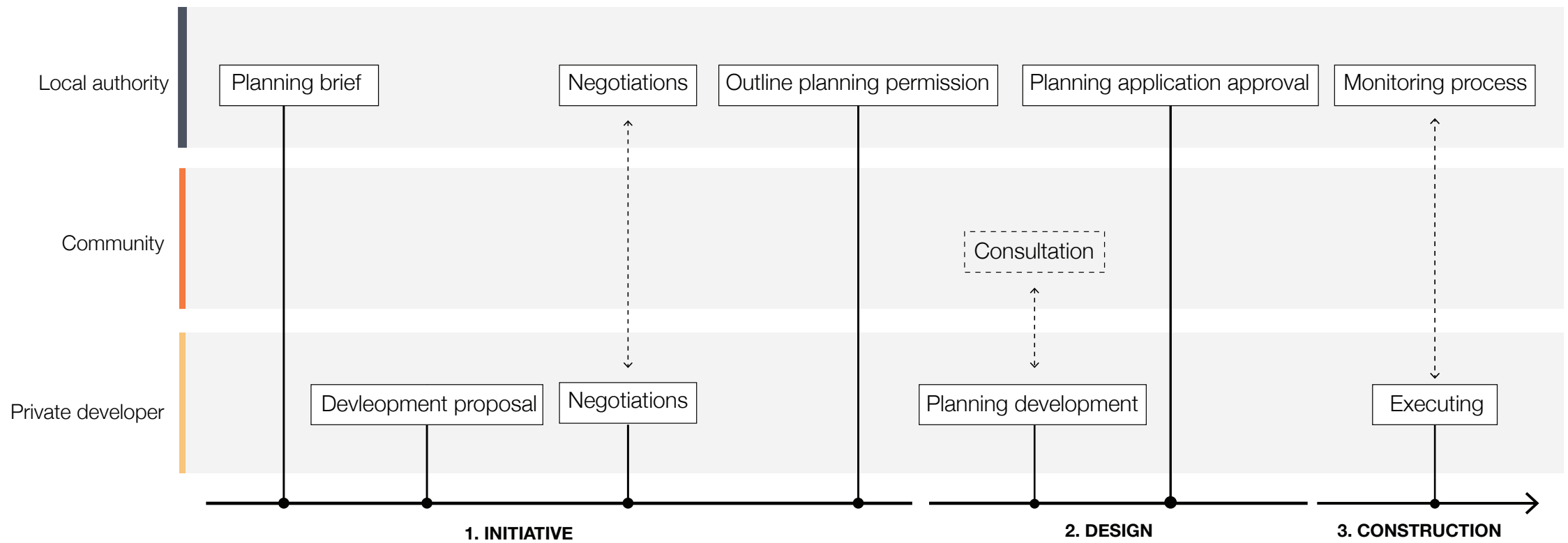


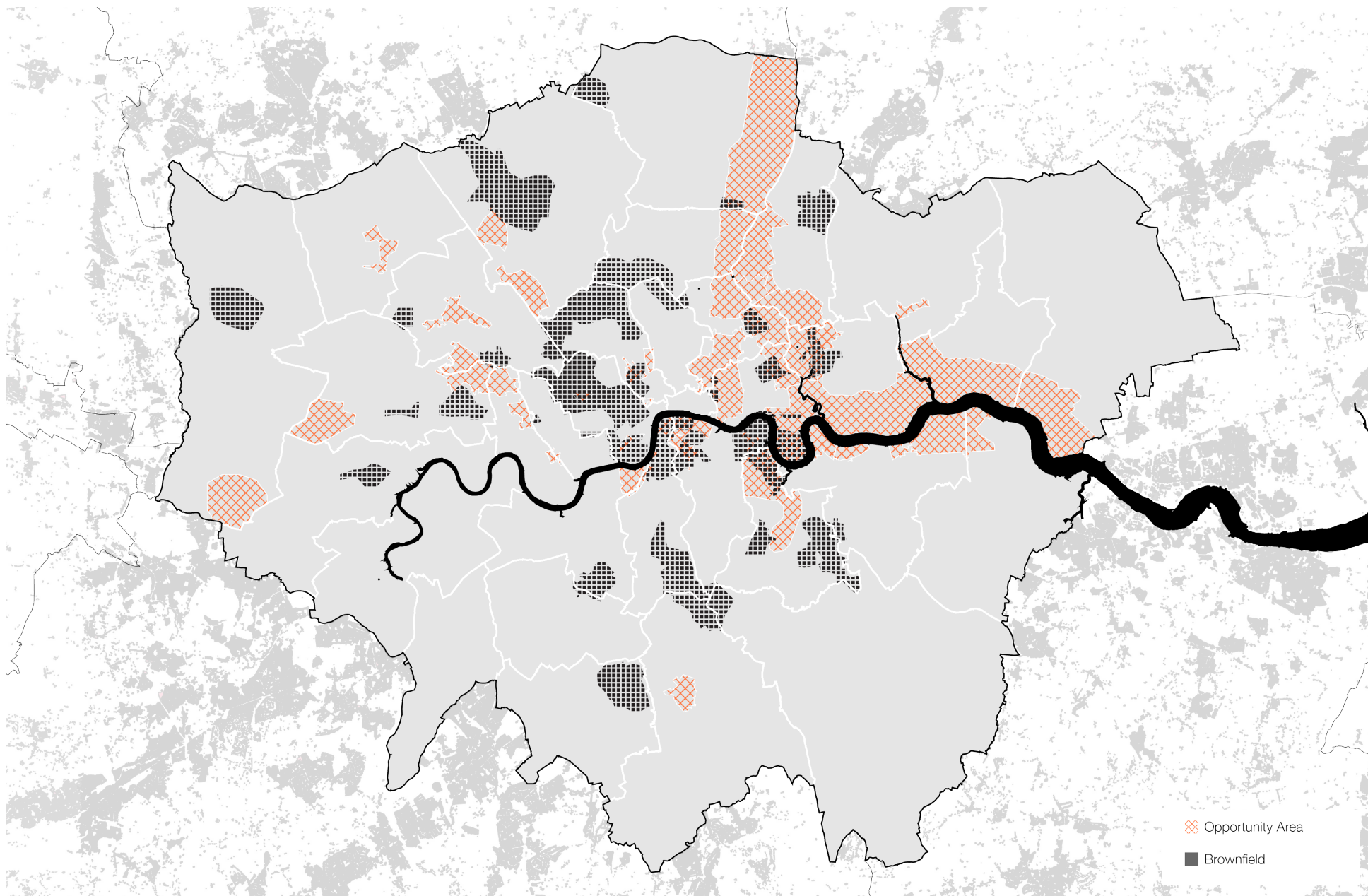


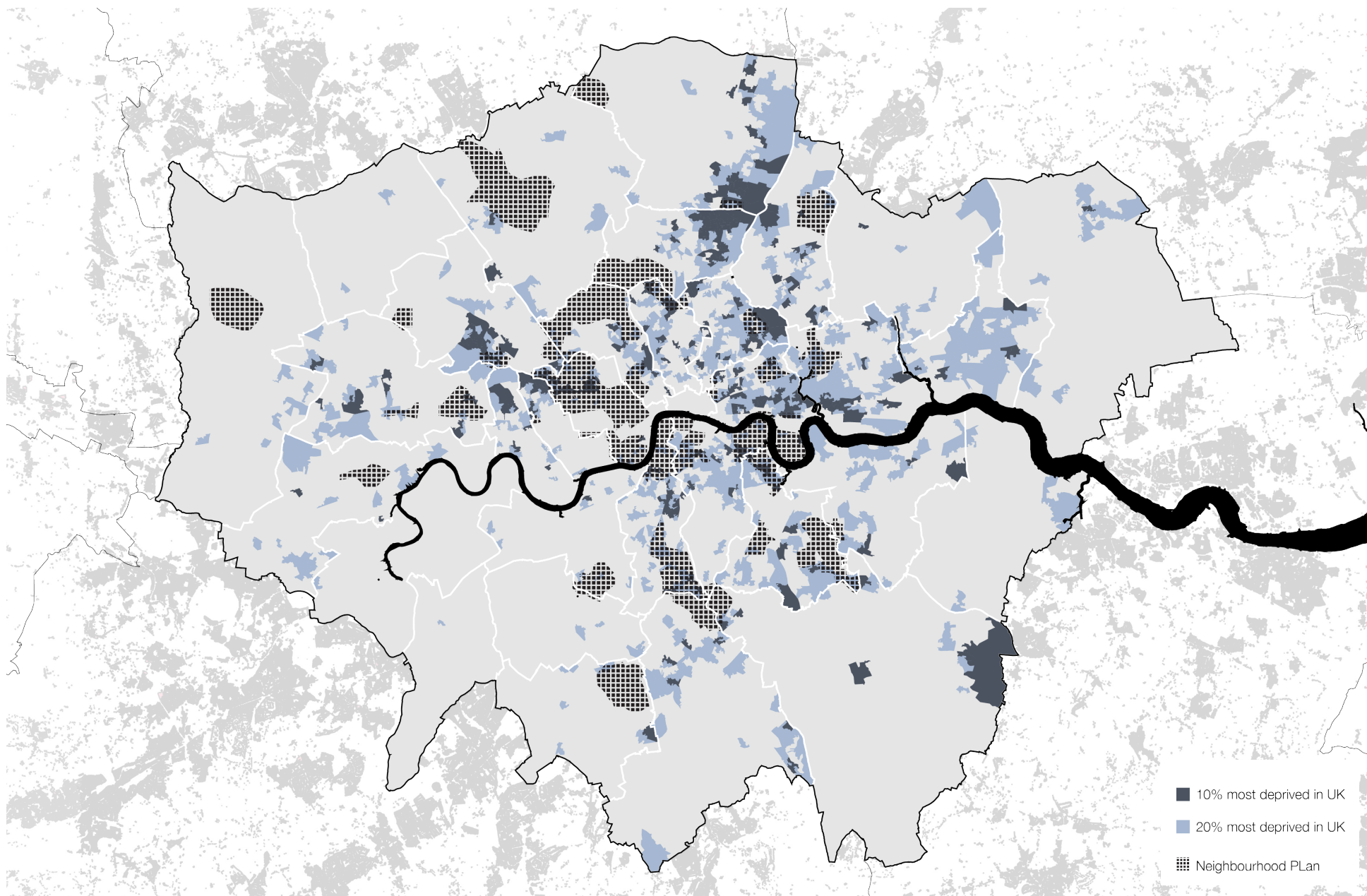
Questions?





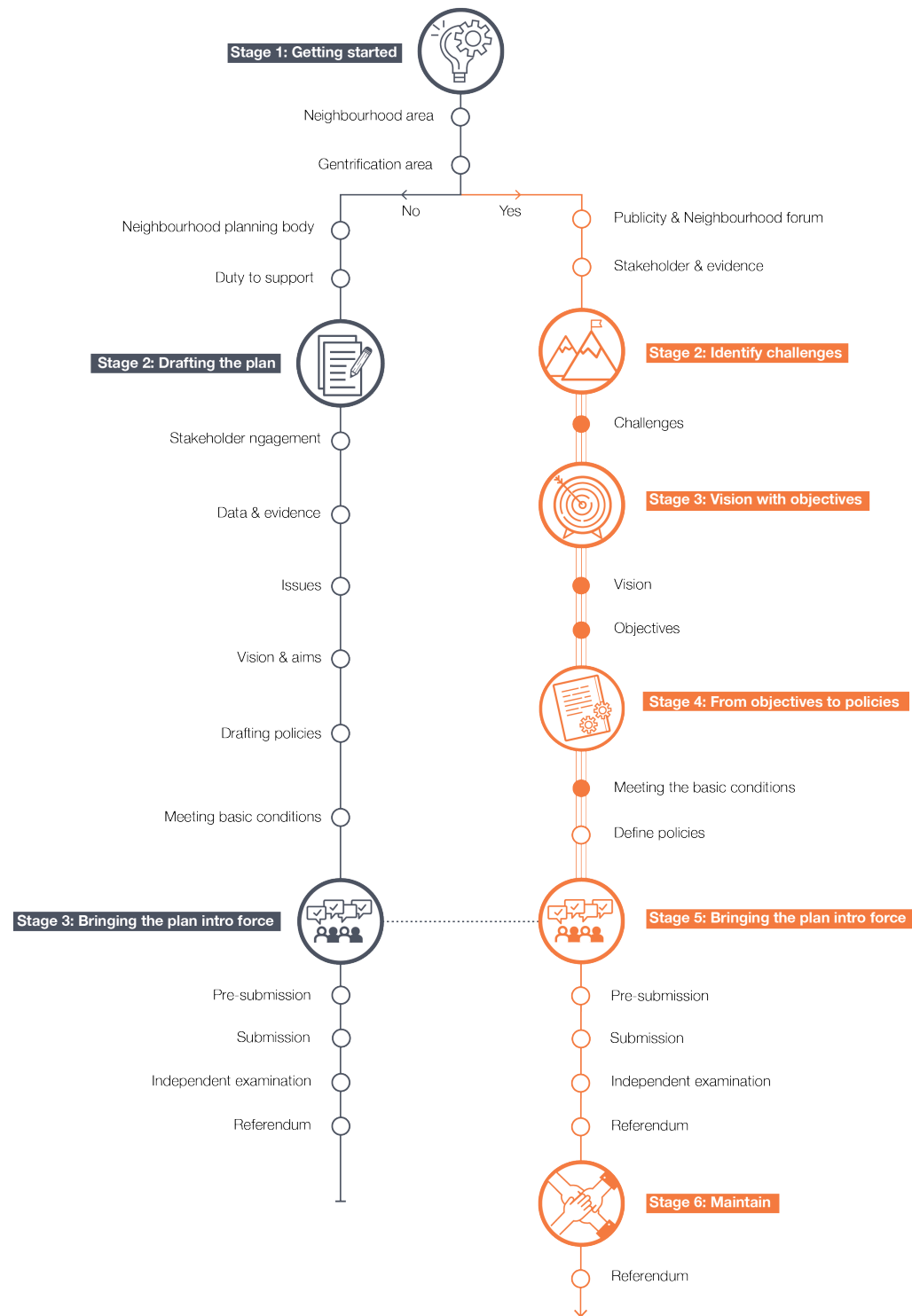


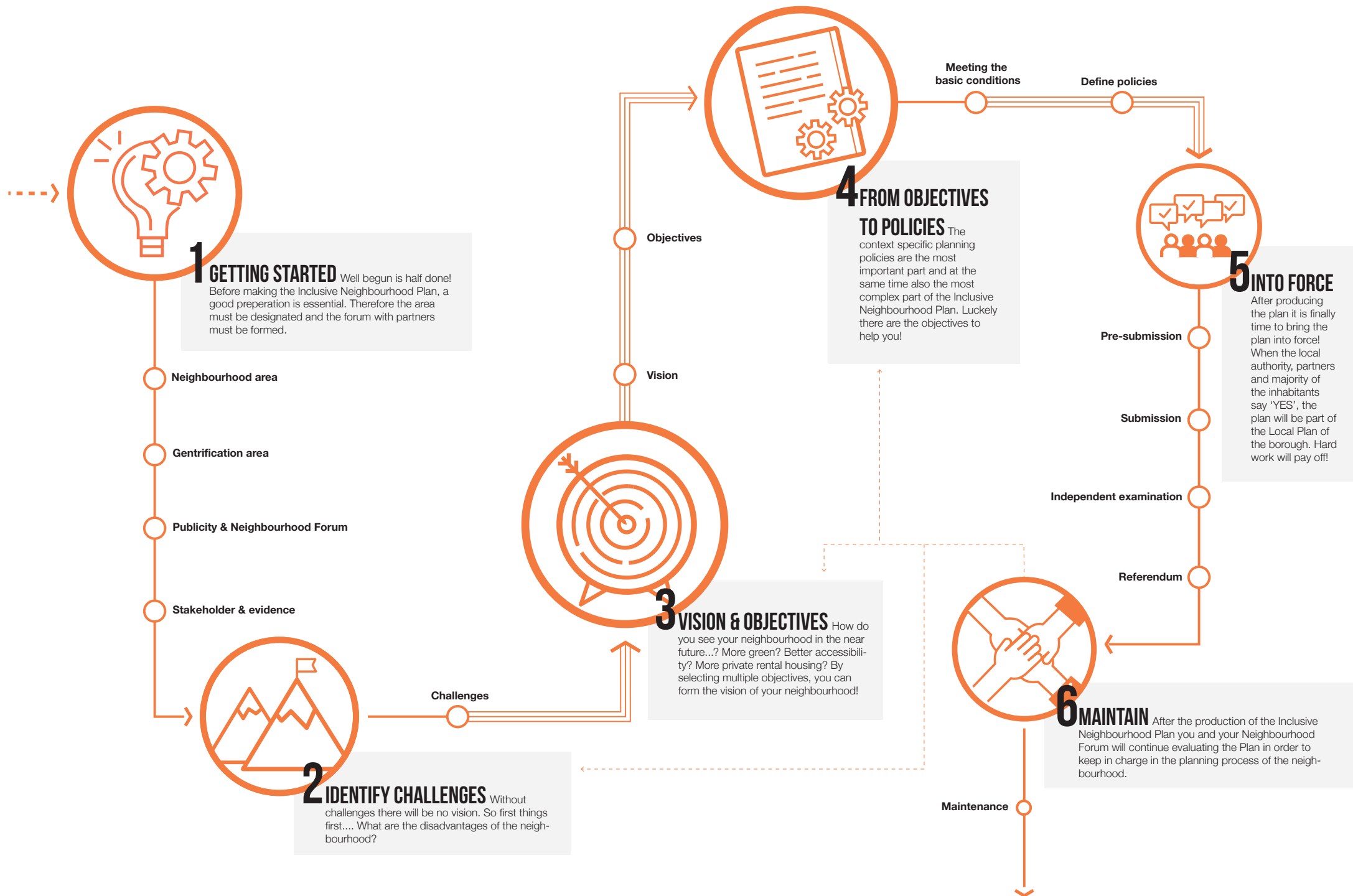




- 10% most deprived in UK
- 20% most deprived in UK
- Neighbourhood Plan

Name	Borough surface (ha)	Gentrification area (ha)	Gentrification (%)
Kingston upon Thames	95577	0,00	0
Croydon	221531	3758,28	1,70
Bromley	384782	0,00	0
Hounslow	143963	3857,04	2,68
Ealing	143316	14096,93	9,84
Havering	290344	4526,05	1,56
Hillingdon	298793	1811,52	0,61
Harrow	130636	0,00	0
Brent	111722	12433,53	11,13
Barnet	224736	7699,91	3,43
Lambeth	68960	2041,43	2,96
Southwark	74302	10583,27	14,24
Lewisham	90386	12205,16	13,50
Greenwich	121846	15668,09	12,86
Bexley	155843	1190,39	0,76
Enfield	213269	45292,50	21,24
Waltham Forest	100433	15895,94	15,83
Redbridge	145950	2736,98	1,88
Sutton	112339	0,00	0
Richmond upon Thames	147465	0,00	0
Merton	96599	0,00	0
Wandsworth	88129	302,41	0,34
Hammersmith and Fulham	42258	9648,63	22,83
Kensington and Chelsea	31252	2225,91	7,12
Westminster	55416	494,23	0,89
Camden	56276	5809,66	10,32
Tower Hamlets	51013	23446,34	45,96
Islington	38373	1704,97	4,44
Hackney	49209	28416,14	57,75
Haringey	76590	14130,55	18,45
Newham	93417	36694,04	39,28
Barking and Dagenham	93239	19531,45	20,95
City of London	7489	0,00	0





PUBLIC SPACE

