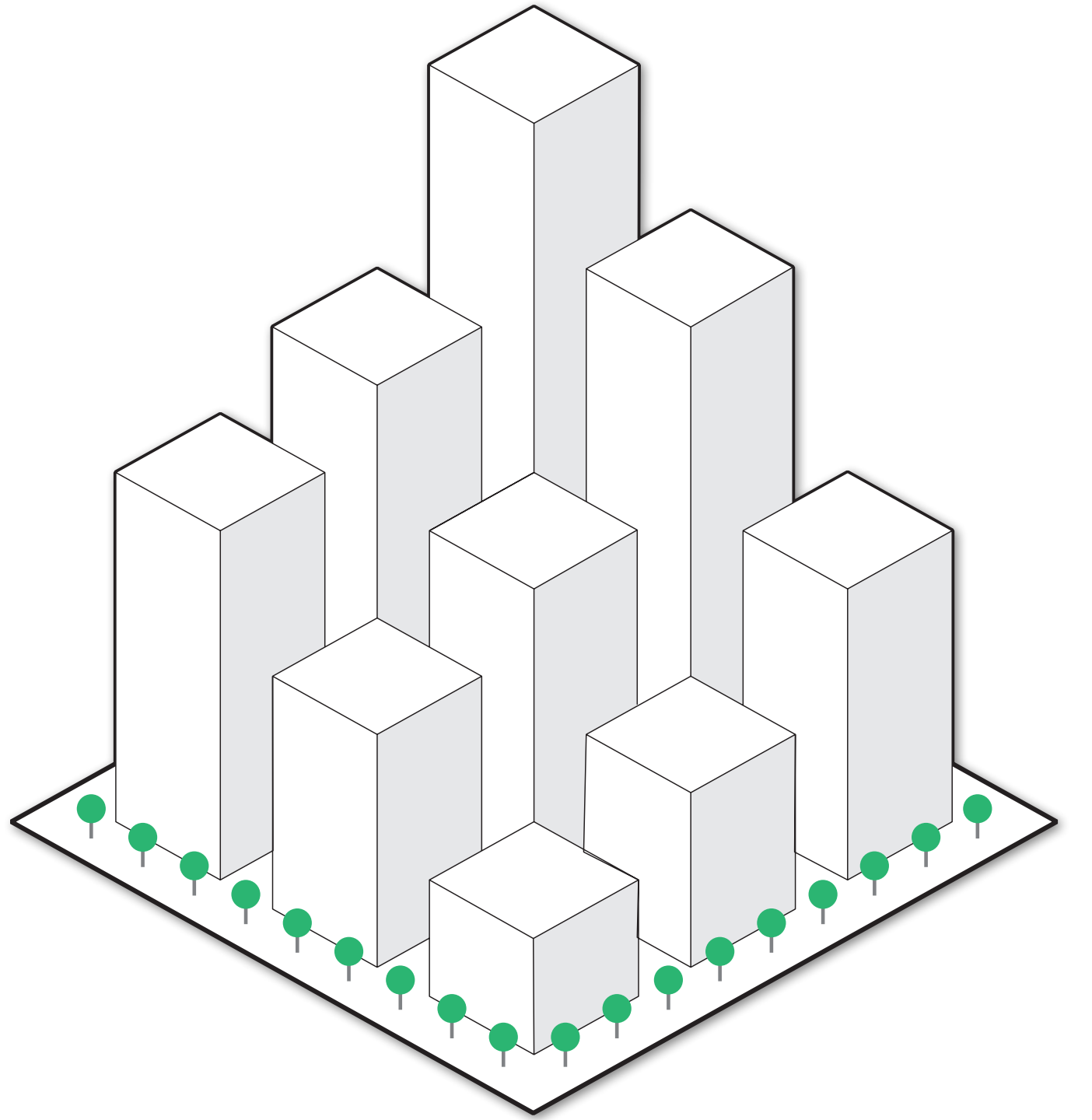



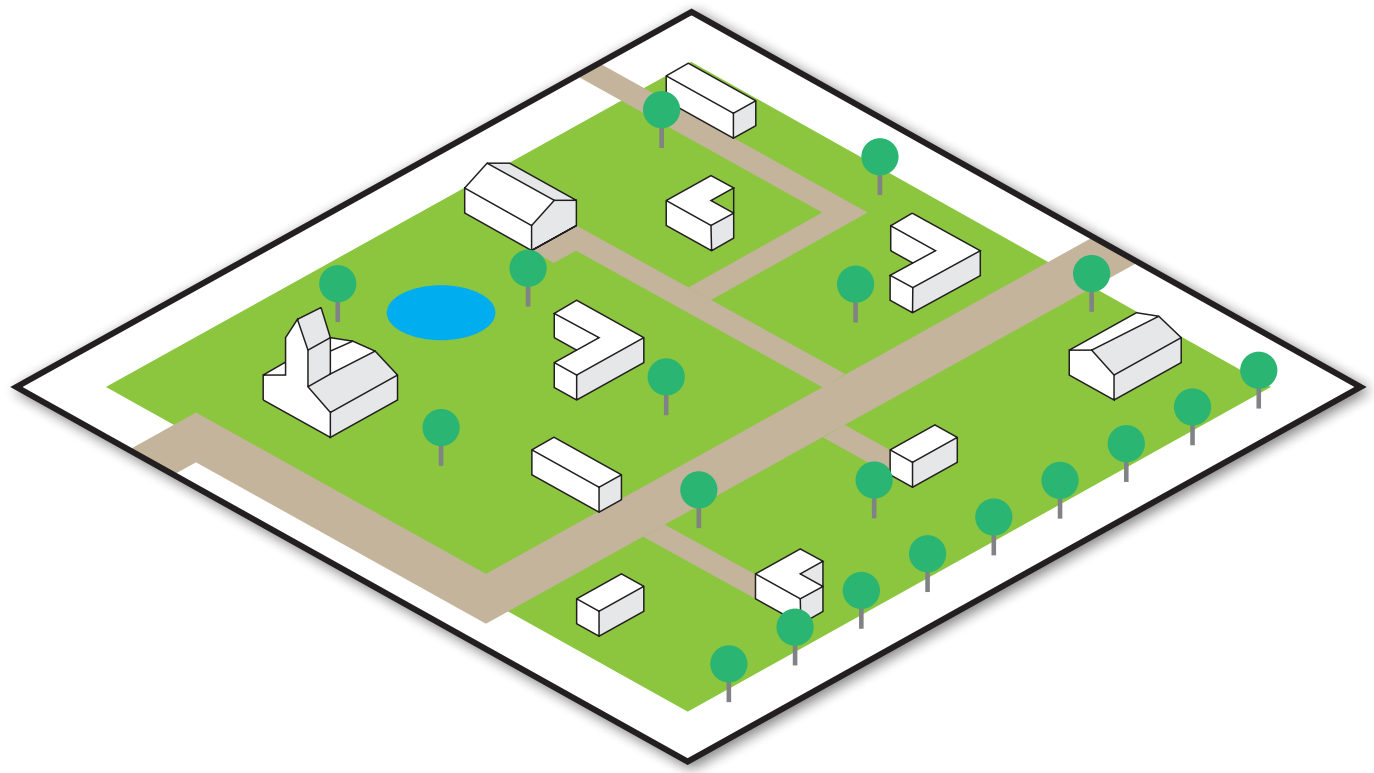


3D Villages


Presentation Structure

- Introduction
- Research
- System
- Programme
- Application
- Design
- Climate
- Sustainability
- Quality

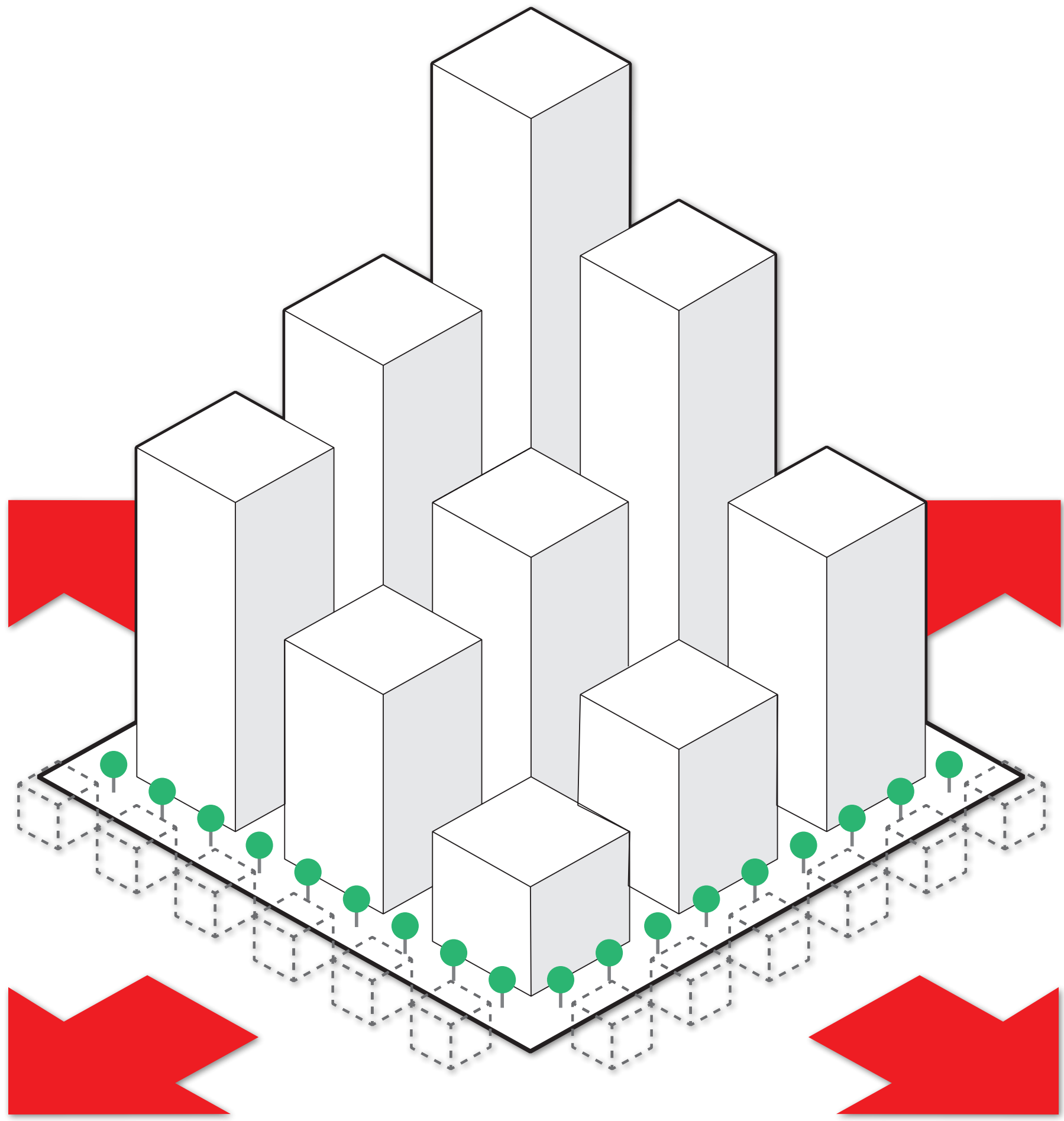
FASCINATION



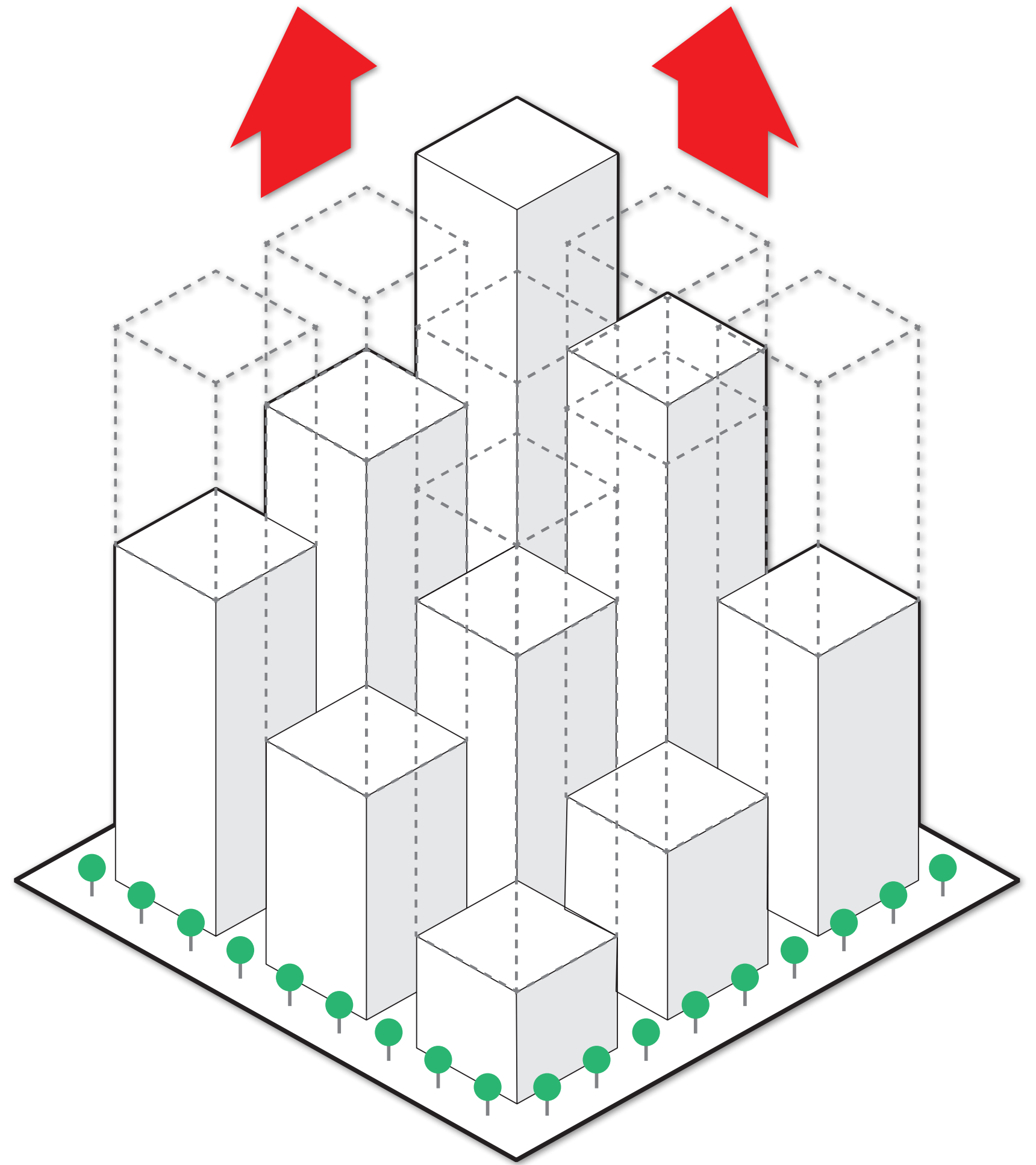
2014 **3.2 billion people**

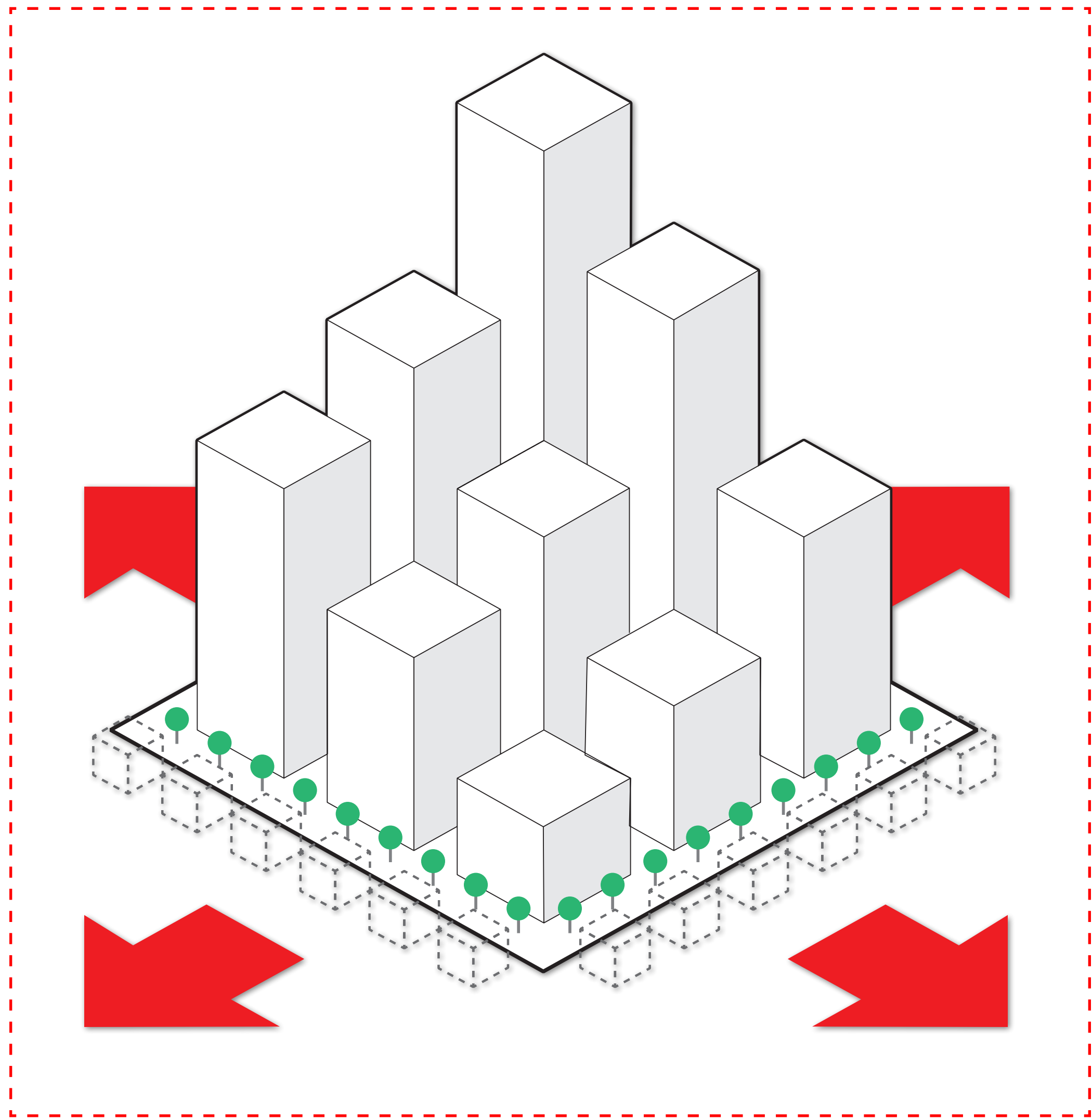


2050 **6.4 billion people**

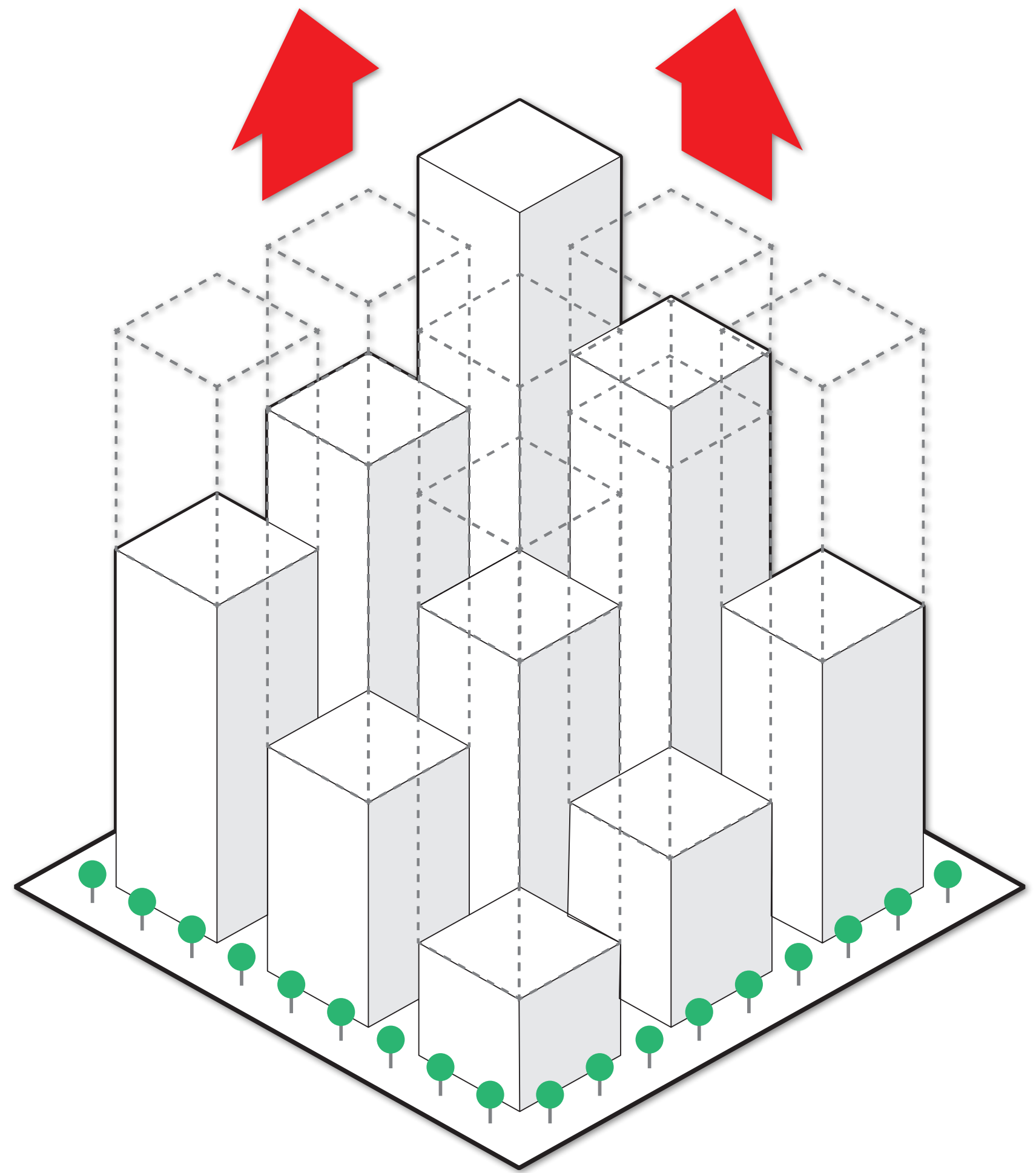


or



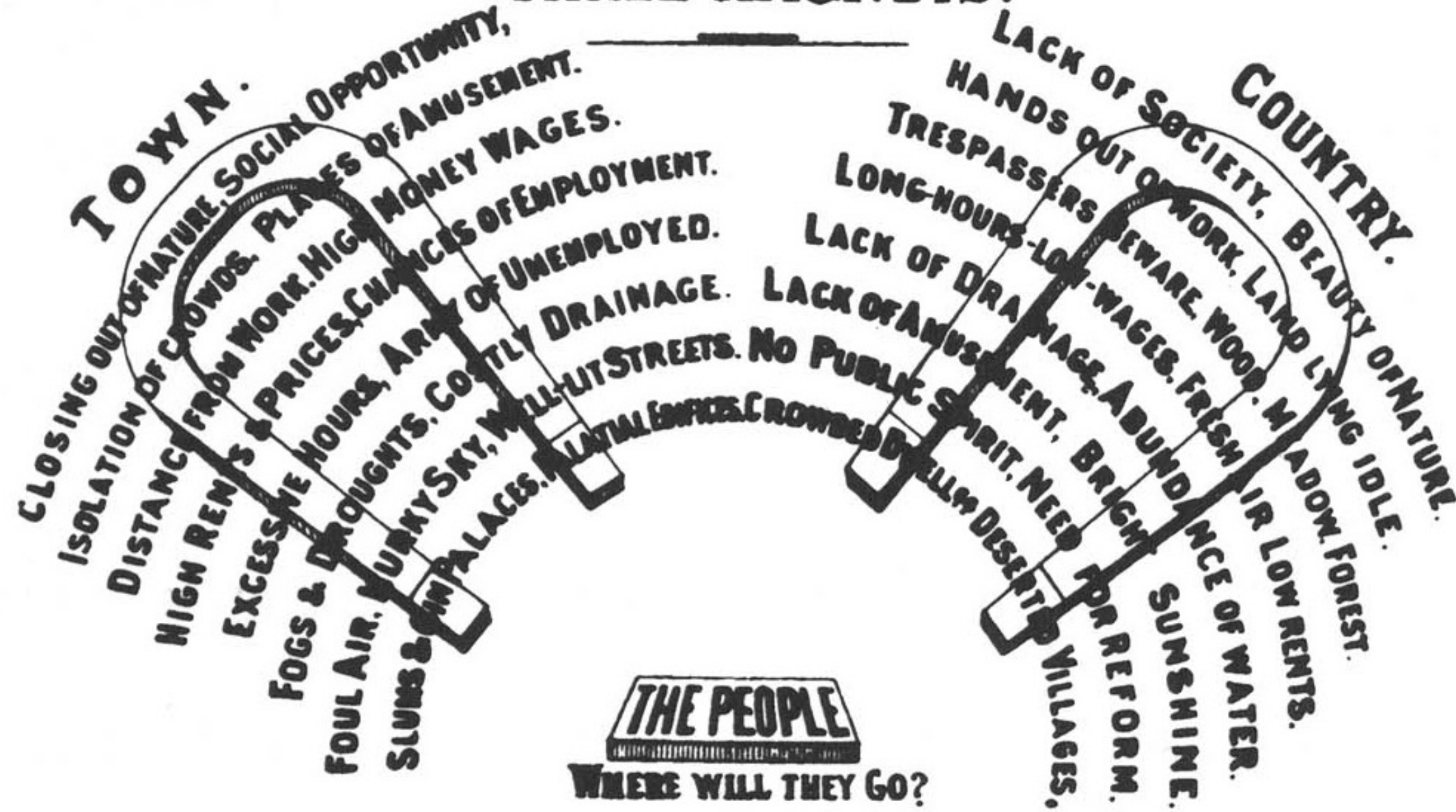


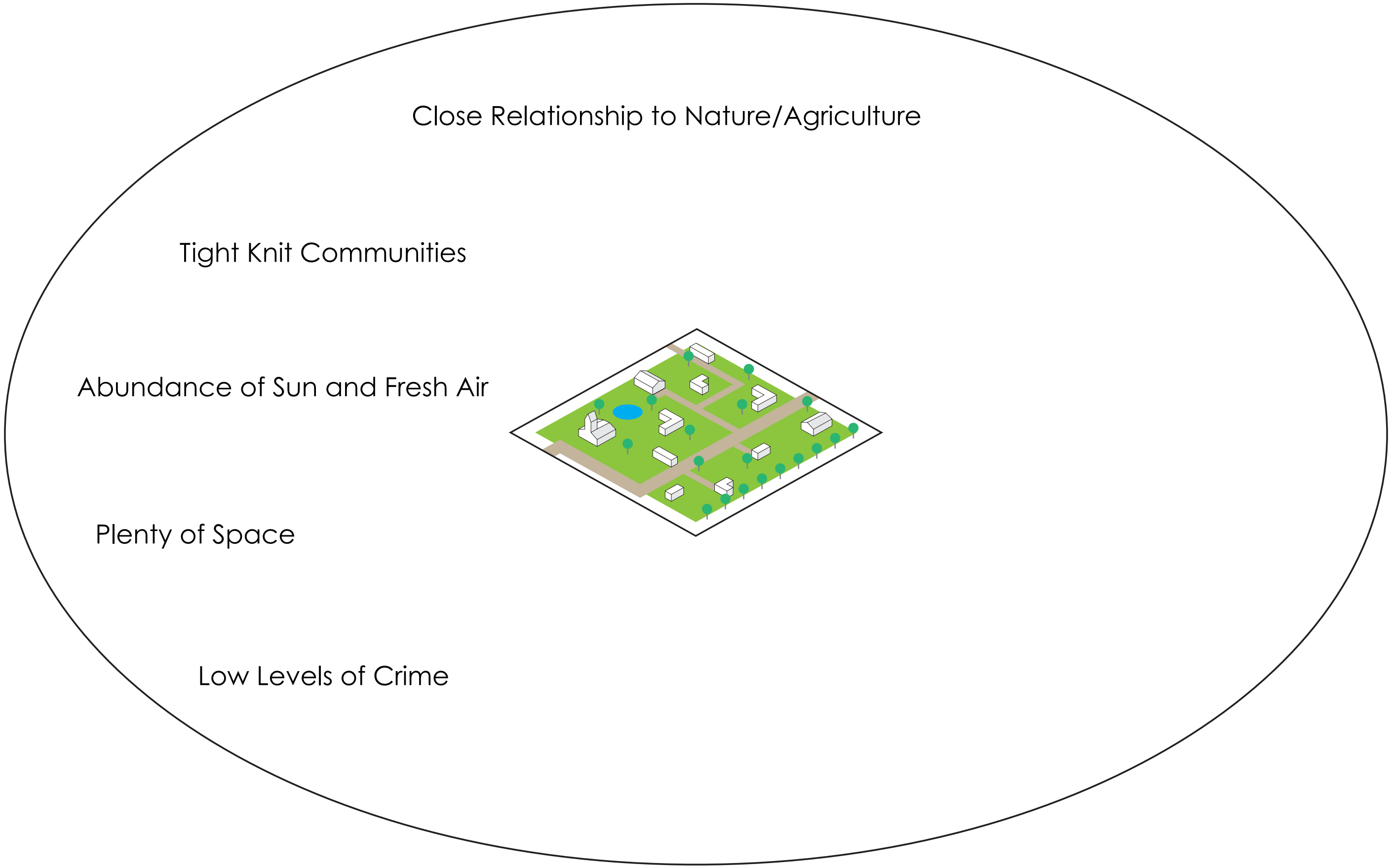
or

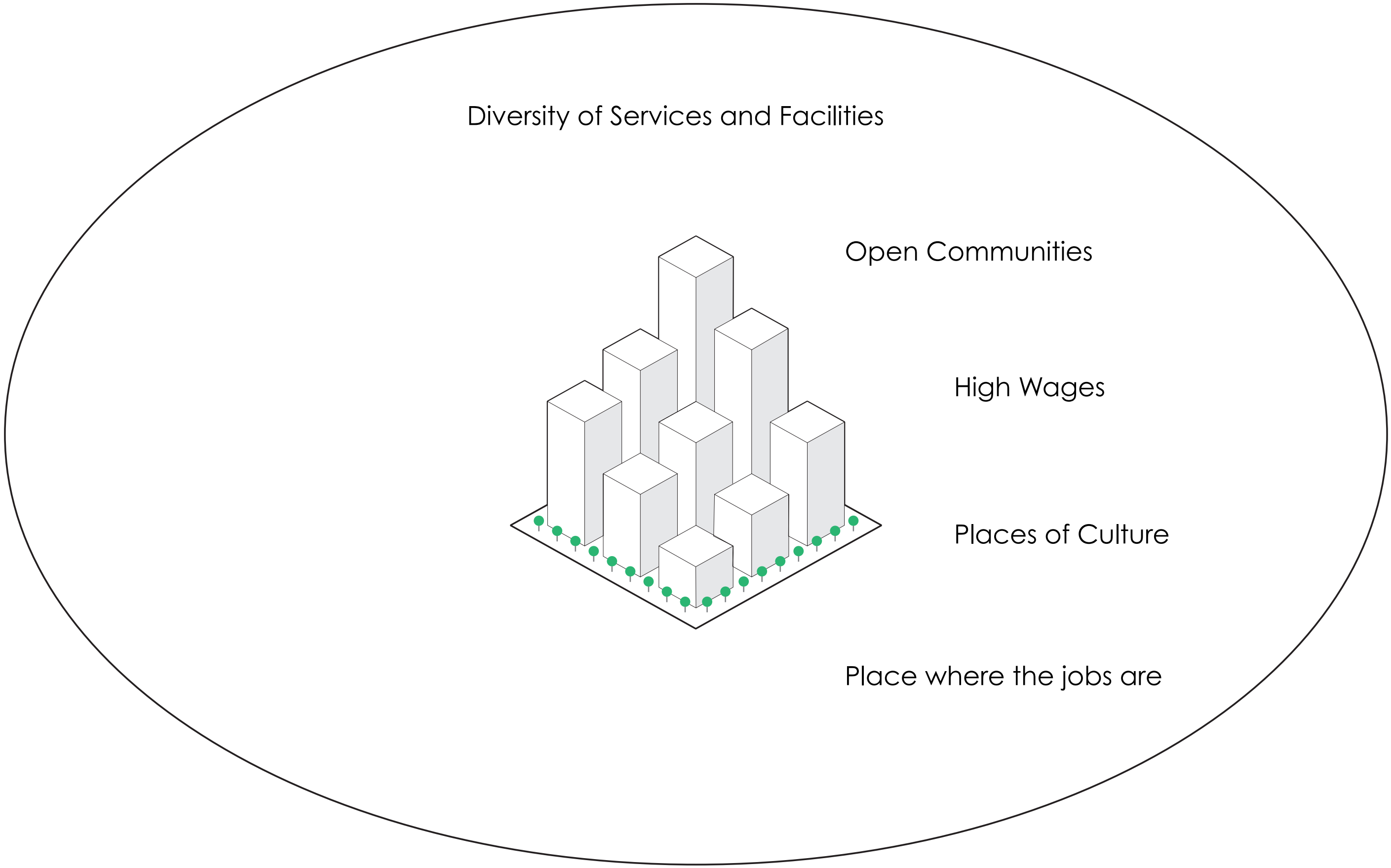


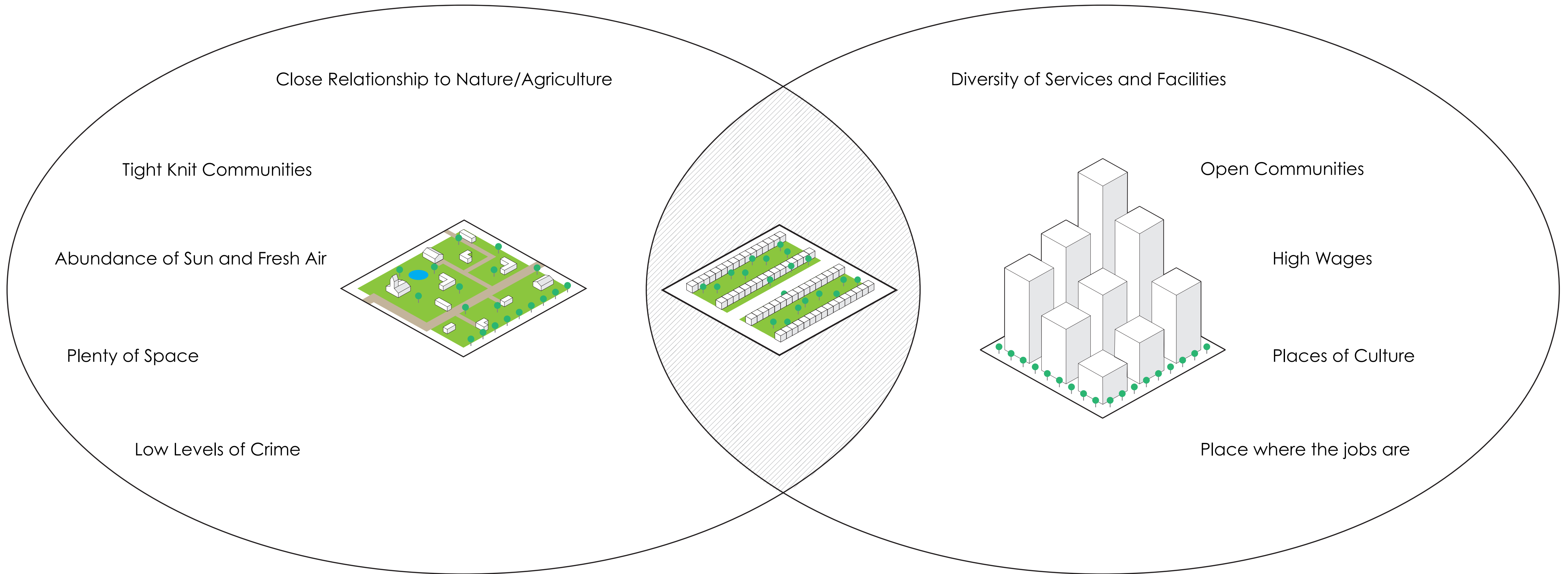
THE THREE MAGNETS.

Nº 1.









Ideally

Country

- Close proximity to nature/ agriculture
- Tight Knit Communities
- Abundance of sun and fresh air
- Plenty of Space
- Low Levels of Crime

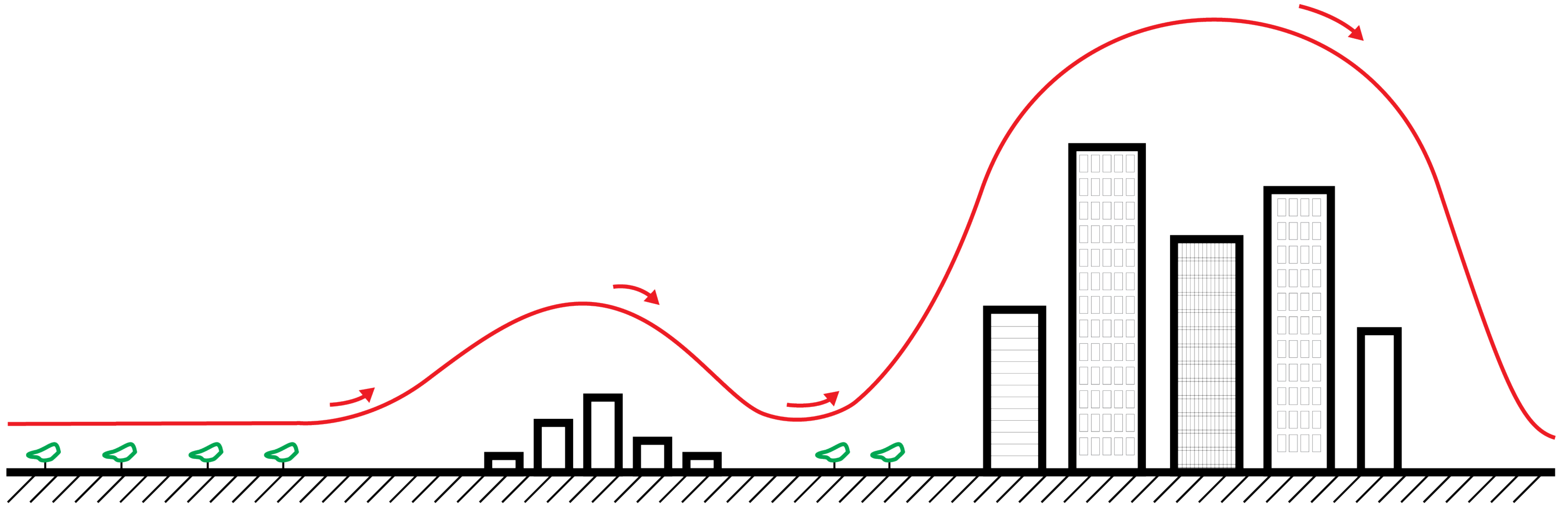
Suburb

- Close proximity to nature/ agriculture
- Tight Knit Communities
- Abundance of sun and fresh air
- Plenty of (Social)Space
- Low Levels of Crime
- Diversity of available services
- Diverse/open community
- High Wages
- Places of Culture
- Plenty of Jobs

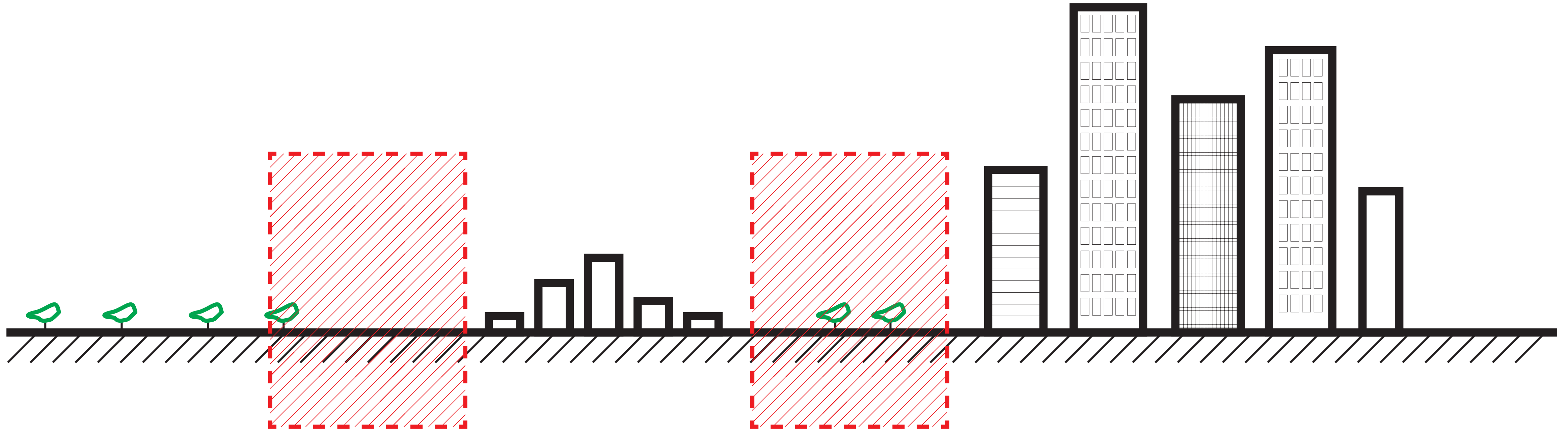
City

- Diversity of available services
- Diverse/open community
- High Wages
- Places of Culture
- Plenty of Jobs

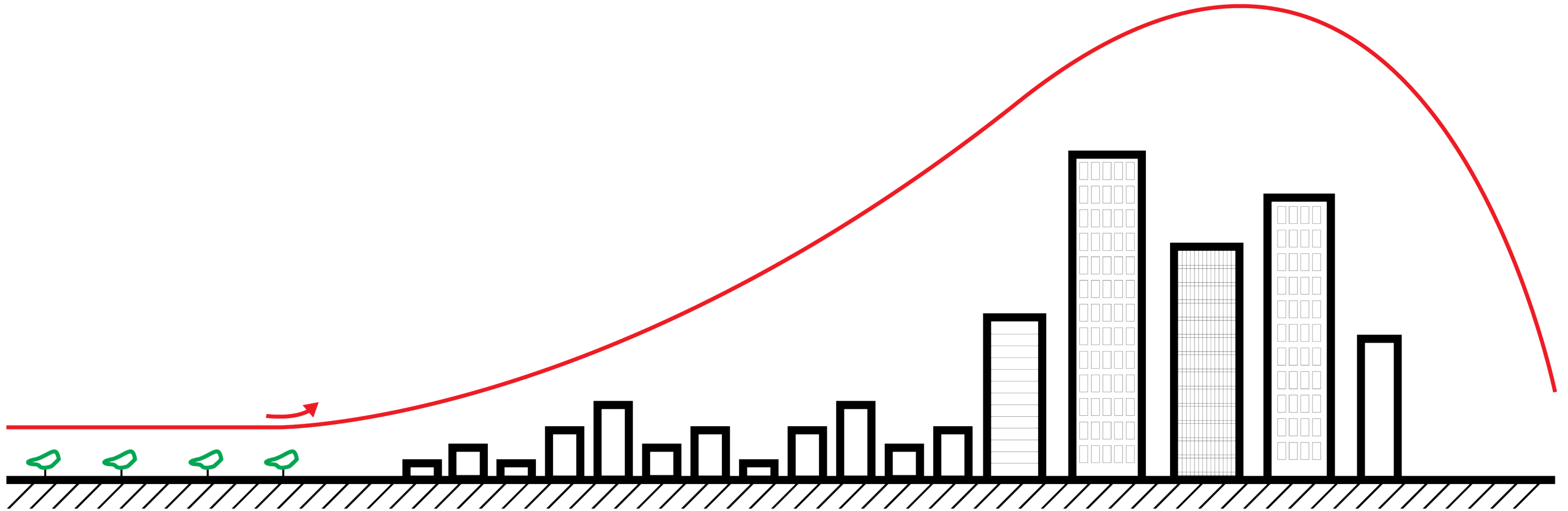
Ideally




Ideally



2014





Country

- Close proximity to nature/ agriculture
- Tight Knit Communities
- Abundance of sun and fresh air
- Plenty of Space
- Low Levels of Crime


Suburb

- Close proximity to nature/ agriculture
- Tight Knit Communities
- Abundance of sun and fresh air
- Plenty of (Social)Space
- Low Levels of Crime
- Diversity of available services
- Diverse/open community
- High Wages
- Places of Culture
- Plenty of Jobs

City

- Diversity of available services
- Diverse/open community
- High Wages
- Places of Culture
- Plenty of Jobs

2050



Country

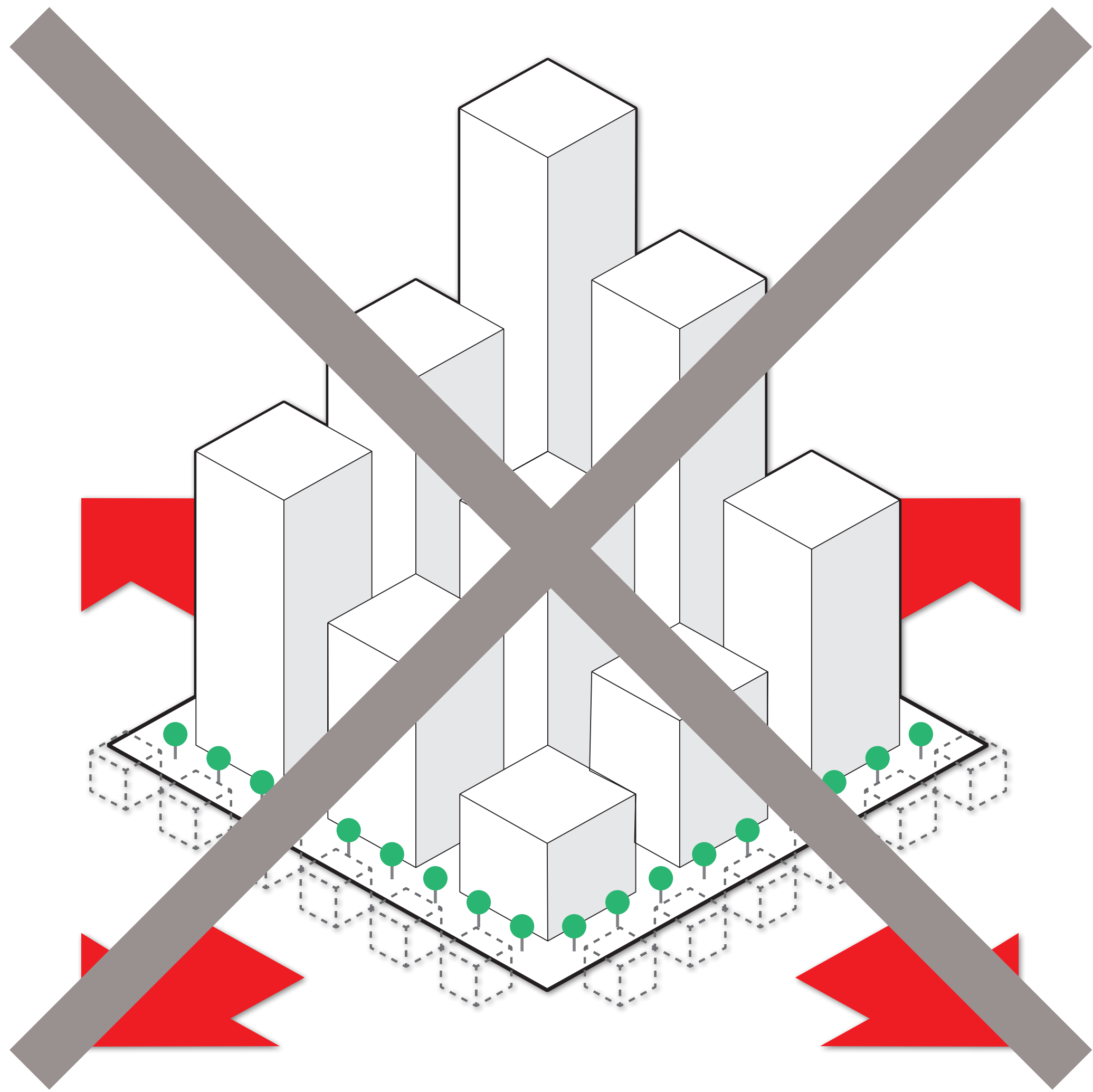
- Close proximity to nature/ agriculture
- Tight Knit Communities
- Abundance of sun and fresh air
- Plenty of Space
- Low Levels of Crime

Suburb

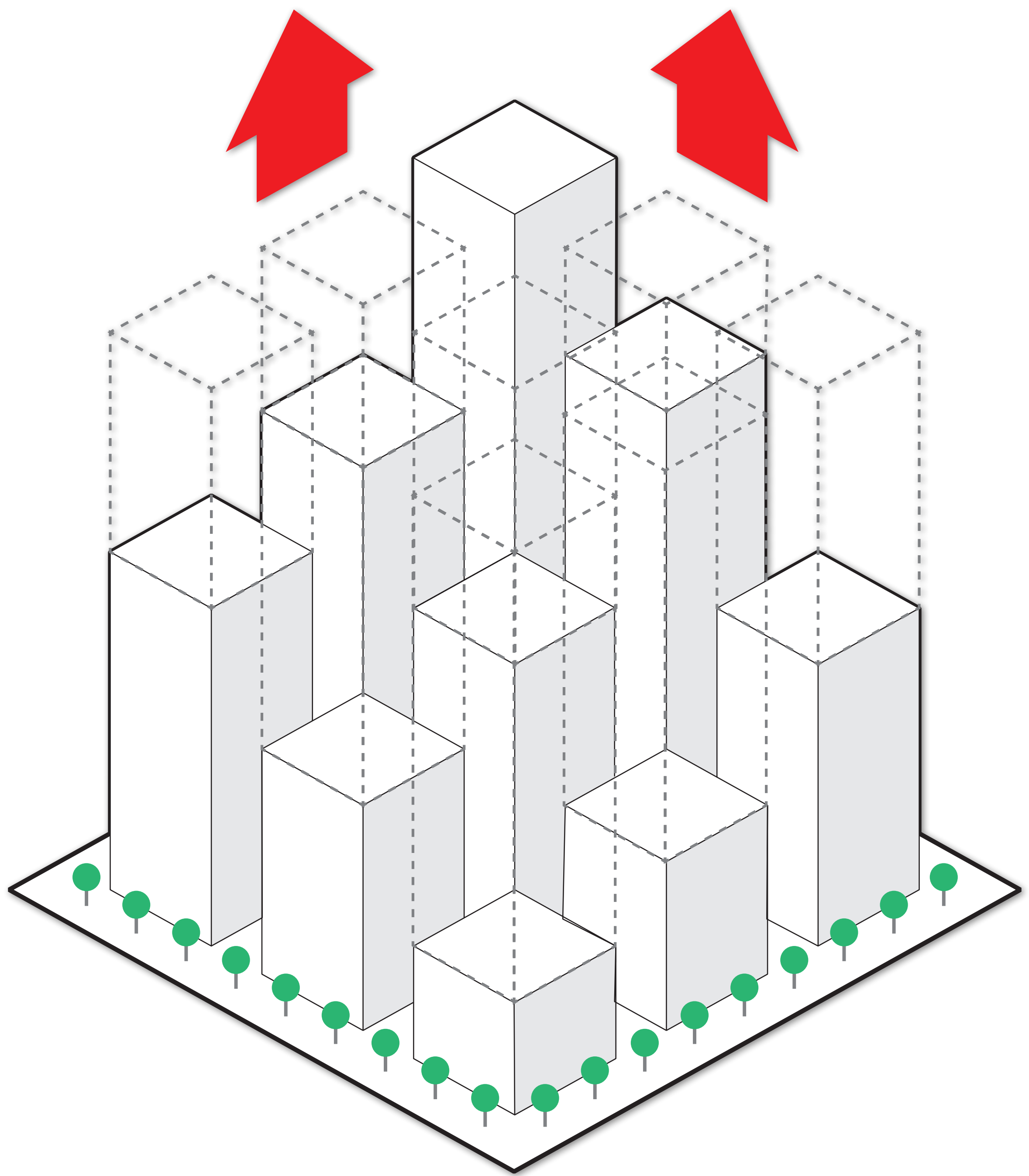
- Close proximity to nature/ agriculture
- Tight Knit Communities
- Abundance of sun and fresh air
- Plenty of (Social)Space
- Low Levels of Crime
- Diversity of available services
- Diverse/open community
- High Wages
- Places of Culture
- Plenty of Jobs

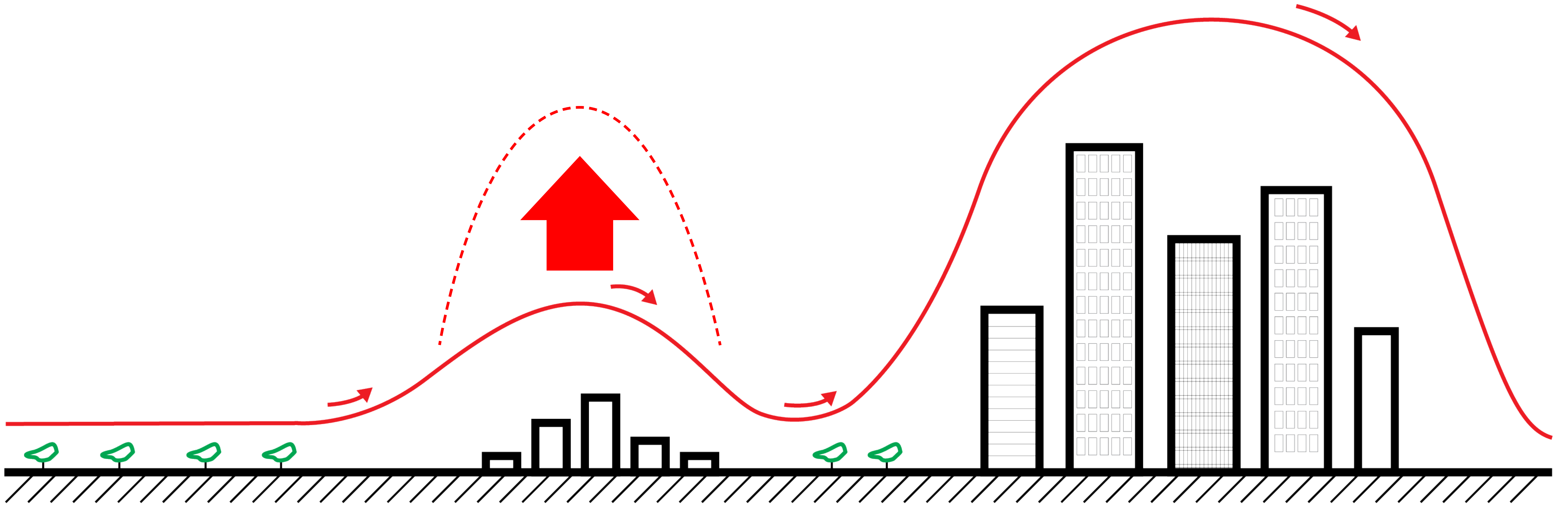
City

- Diversity of available services
- Diverse/open community
- High Wages
- Places of Culture
- Plenty of Jobs



- No room for Expansion
- Loss of relationship Nature/Agriculture and Suburb





Country

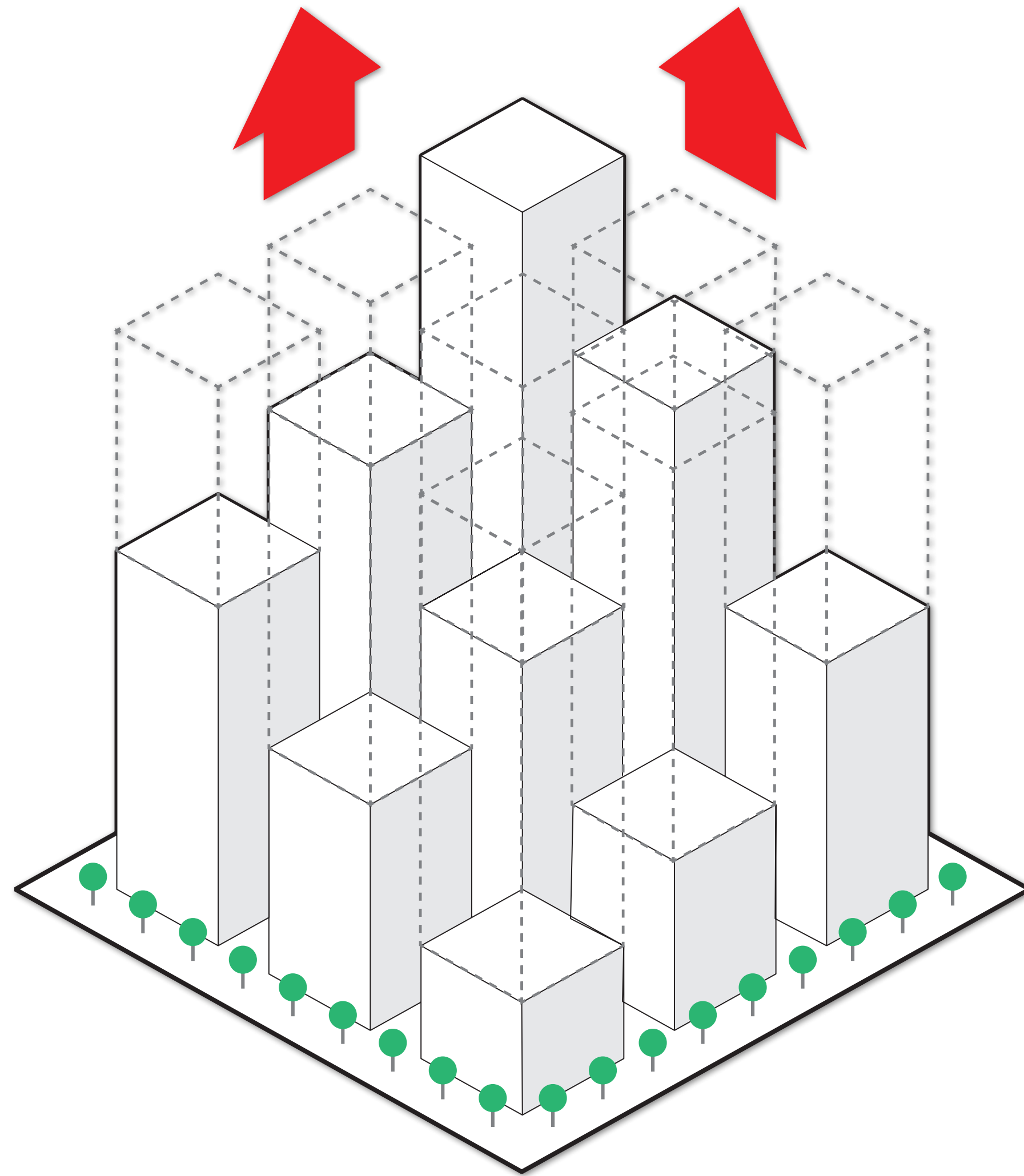
- Close proximity to nature/ agriculture
- Tight Knit Communities
- Abundance of sun and fresh air
- Plenty of Space
- Low Levels of Crime

Suburb

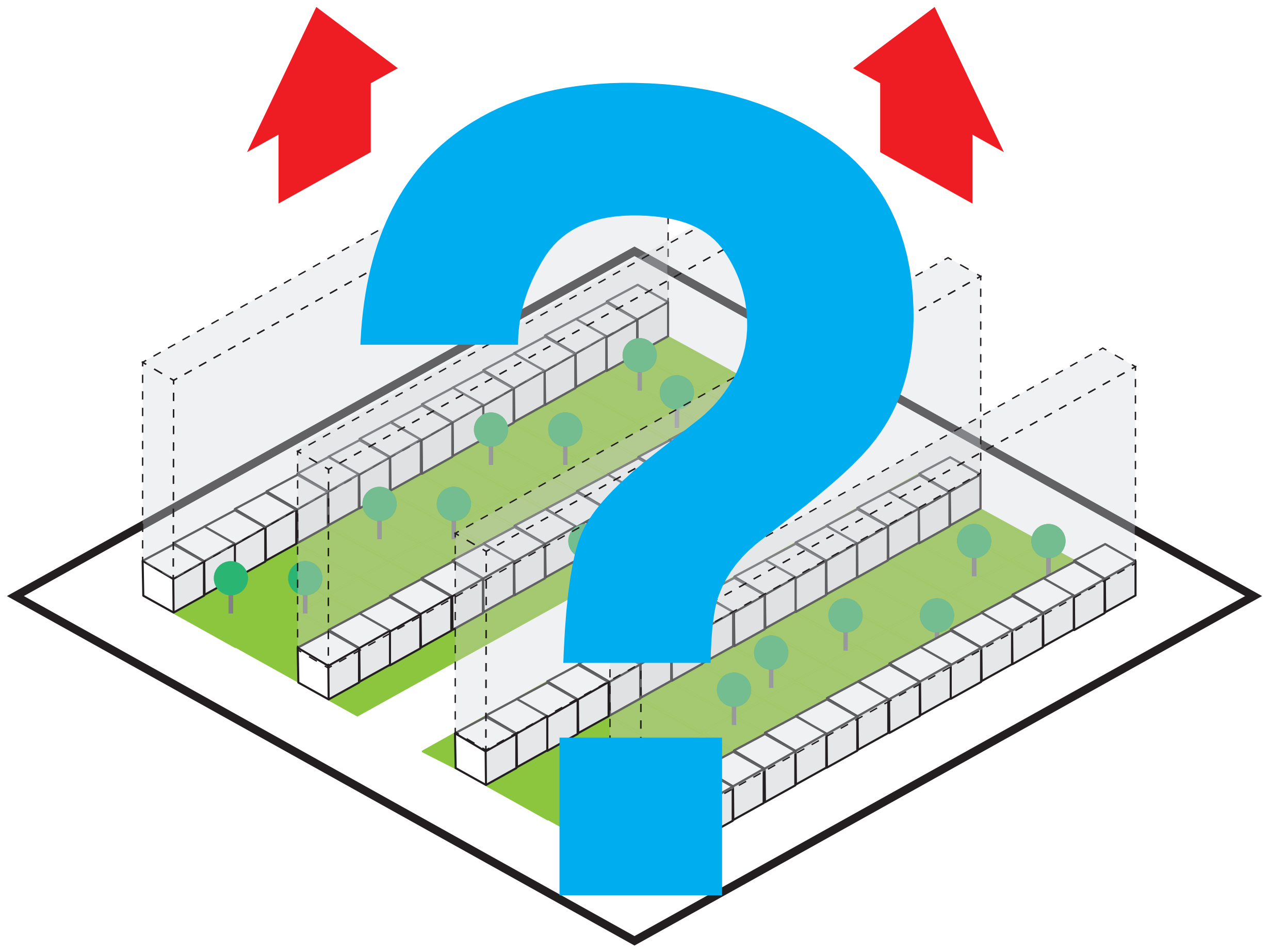
- Close proximity to nature/ agriculture
- Tight Knit Communities
- Abundance of sun and fresh air
- Plenty of (Social)Space
- Low Levels of Crime
- Diversity of available services
- Diverse/open community
- High Wages
- Places of Culture
- Plenty of Jobs

City

- Diversity of available services
- Diverse/open community
- High Wages
- Places of Culture
- Plenty of Jobs



- Presents a design problem



RESEARCH

Quality

An aerial photograph of the Haren area, showing a dense residential and commercial district. A large, bold, blue text 'HAREN' is superimposed over the center of the image. Below it, the text 'Benchmark Programmatic Basis Example' is written in a smaller, bold, black font. The map shows a mix of green spaces, buildings, and roads, with a prominent road and canal running through the area.

HAREN

**Benchmark
Programmatic Basis
Example**

Physical

- Sunlight
- Daylight
- Fresh Air
- Climate
- View
- Distance to facilities
- Distance to Leisure space

Social

- Private, Public and in-between space
- Borders between spaces with different degrees of public/privateness
- Flexibility
- Programmatic Mixture
- Network structure

Physical

- Sunlight
- Daylight
- Fresh Air
- Climate
- View
- Distance to facilities
- Distance to Leisure space

Social

- Private, Public and in-between space
- Borders between spaces with different degrees of public/privateness
- Flexibility
- Programmatic Mixture
- Network structure

Physical Qualities - Slide 1

- Min. 4 hr sunlight on 1 facade
- Min. 1 uninterrupted view from 1 facade

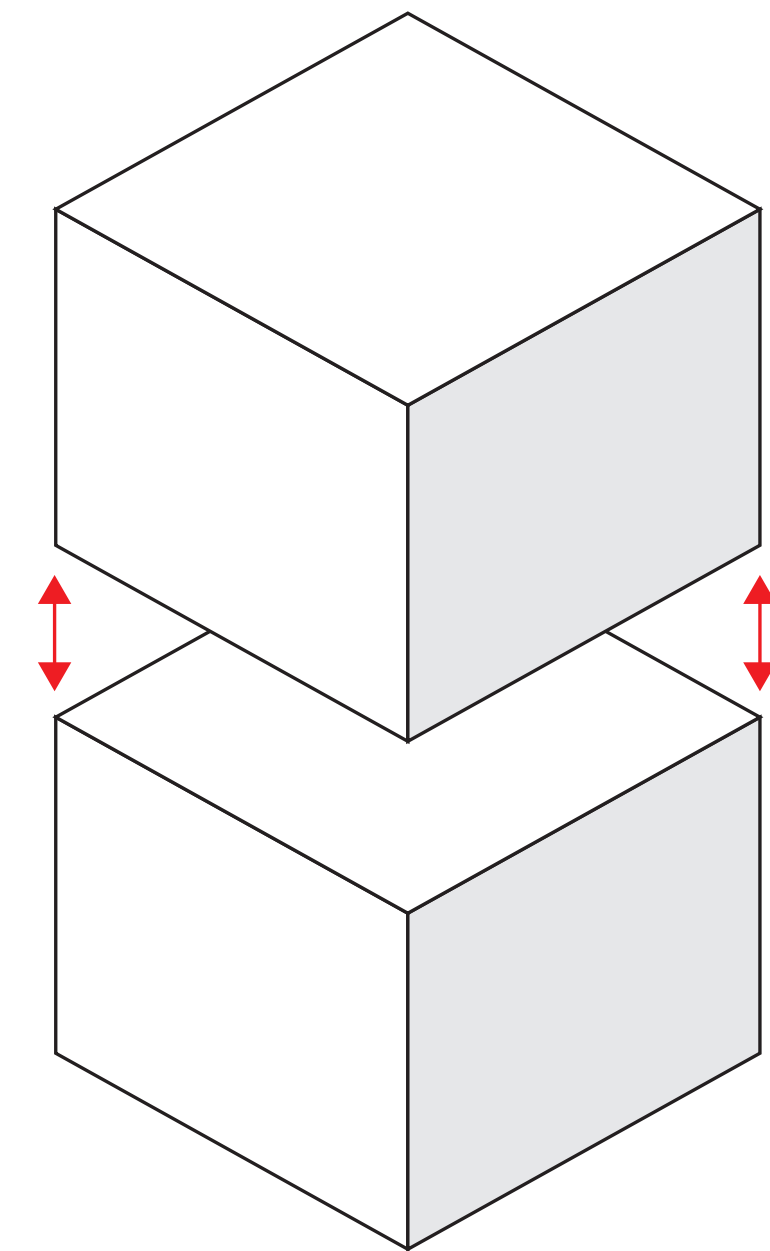
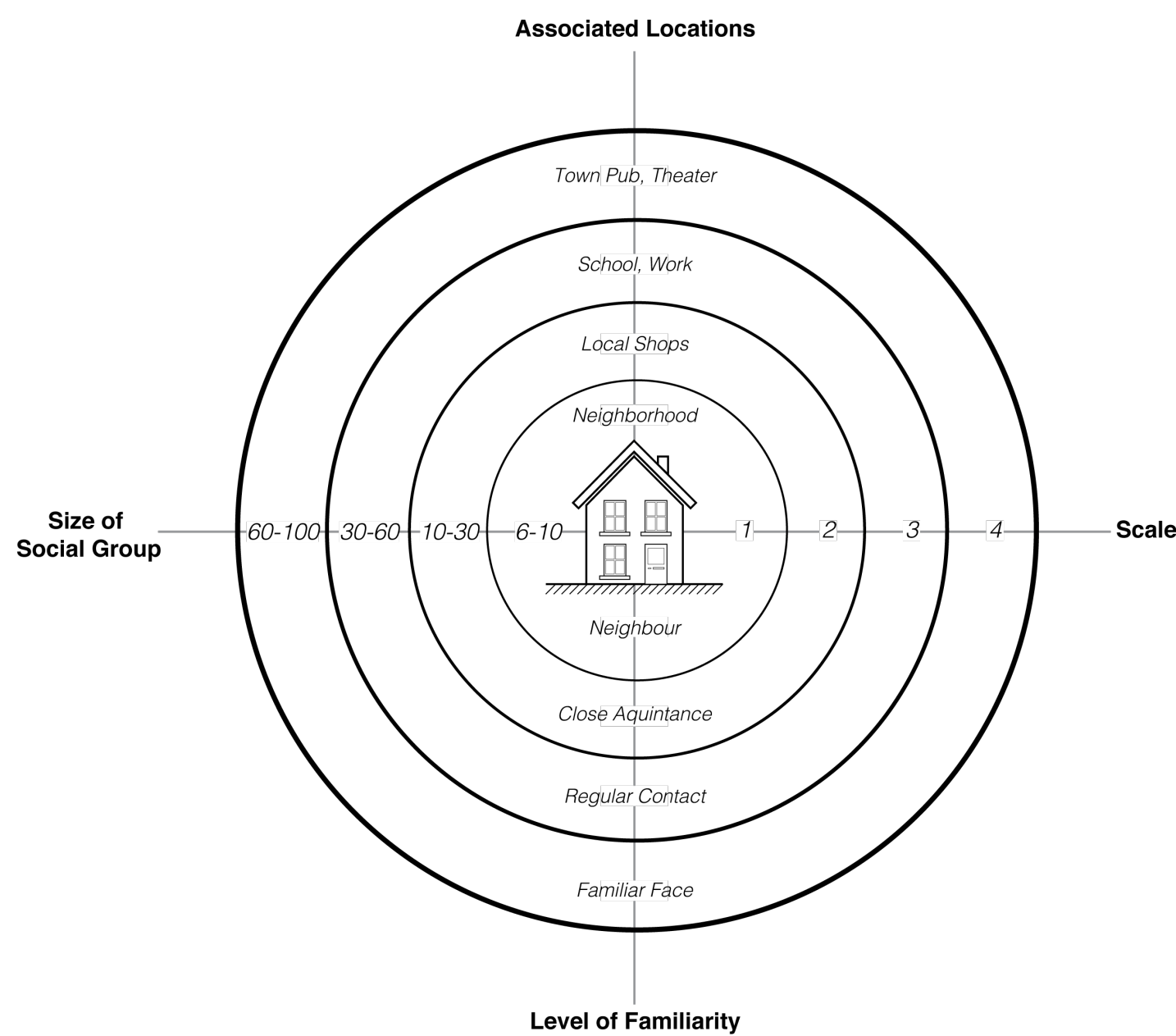
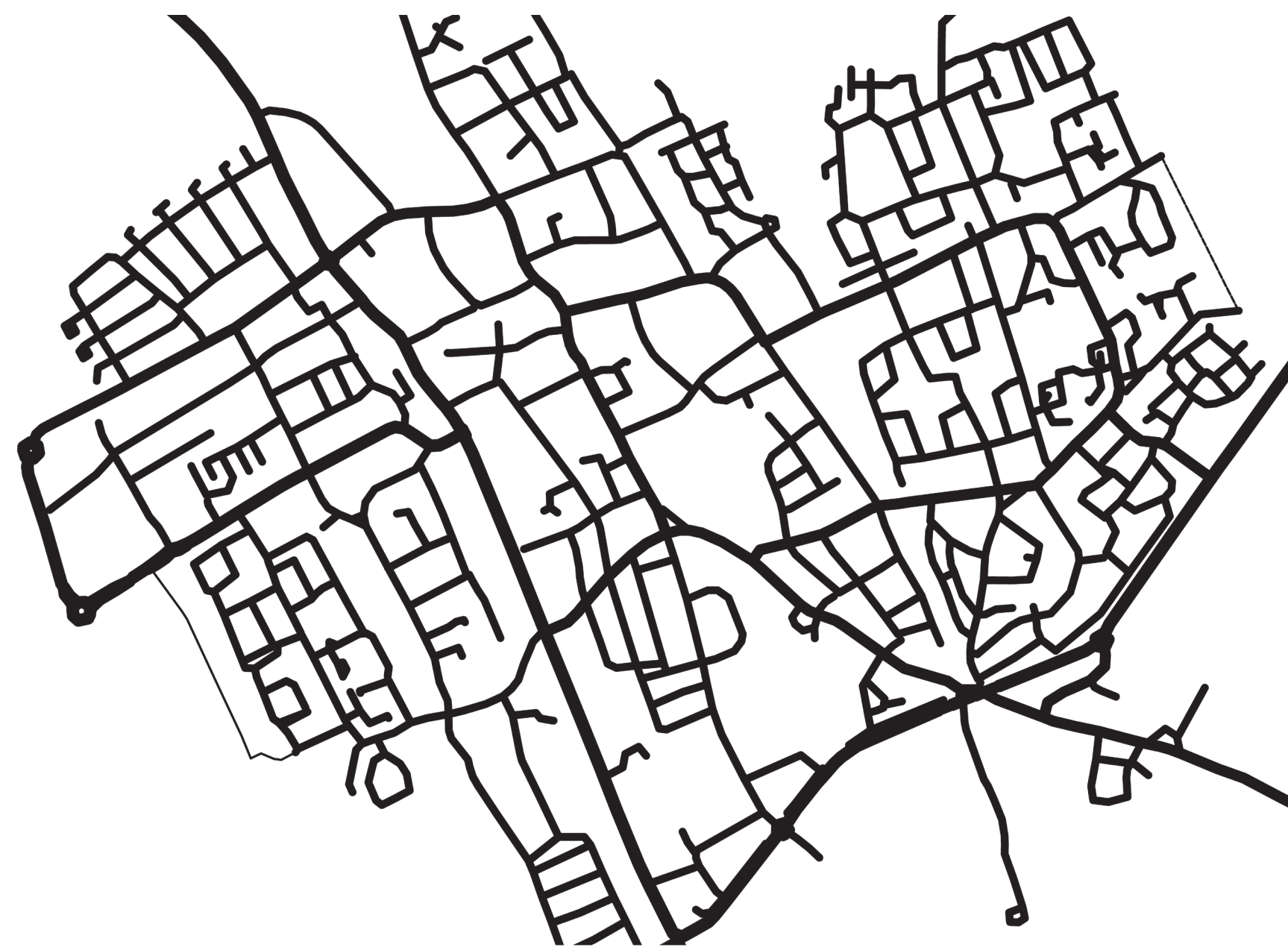
Physical Qualities - Slide 2

- Max. 10 minute transmute to nearest facility cluster (on foot)
- Max. 10 minute transmute to nearest Leisure space (on foot)

More Public Space!

Social Qualities

More Encounters = More interactions = Stronger Community



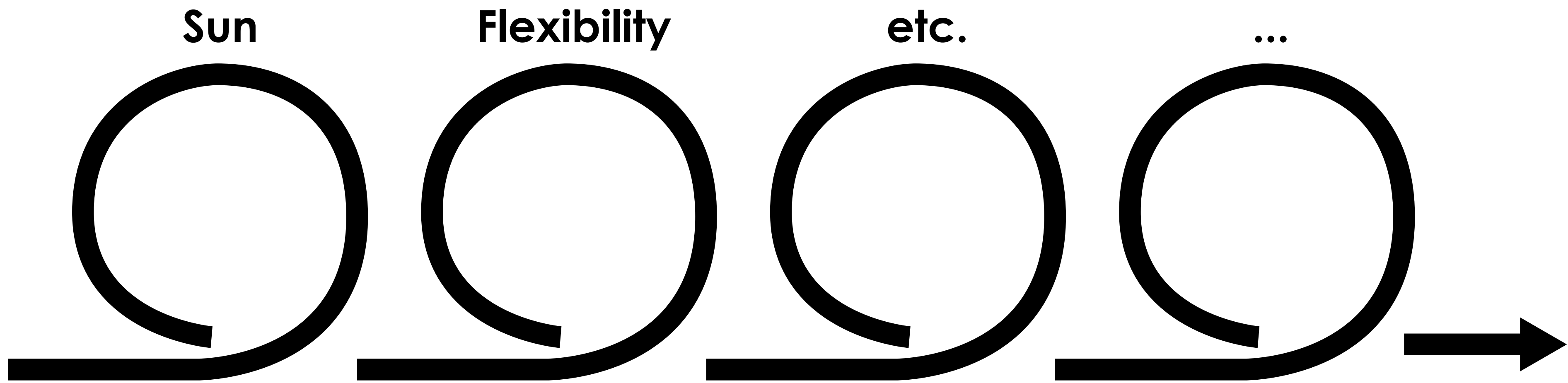
S SYSTEM

Not a Building

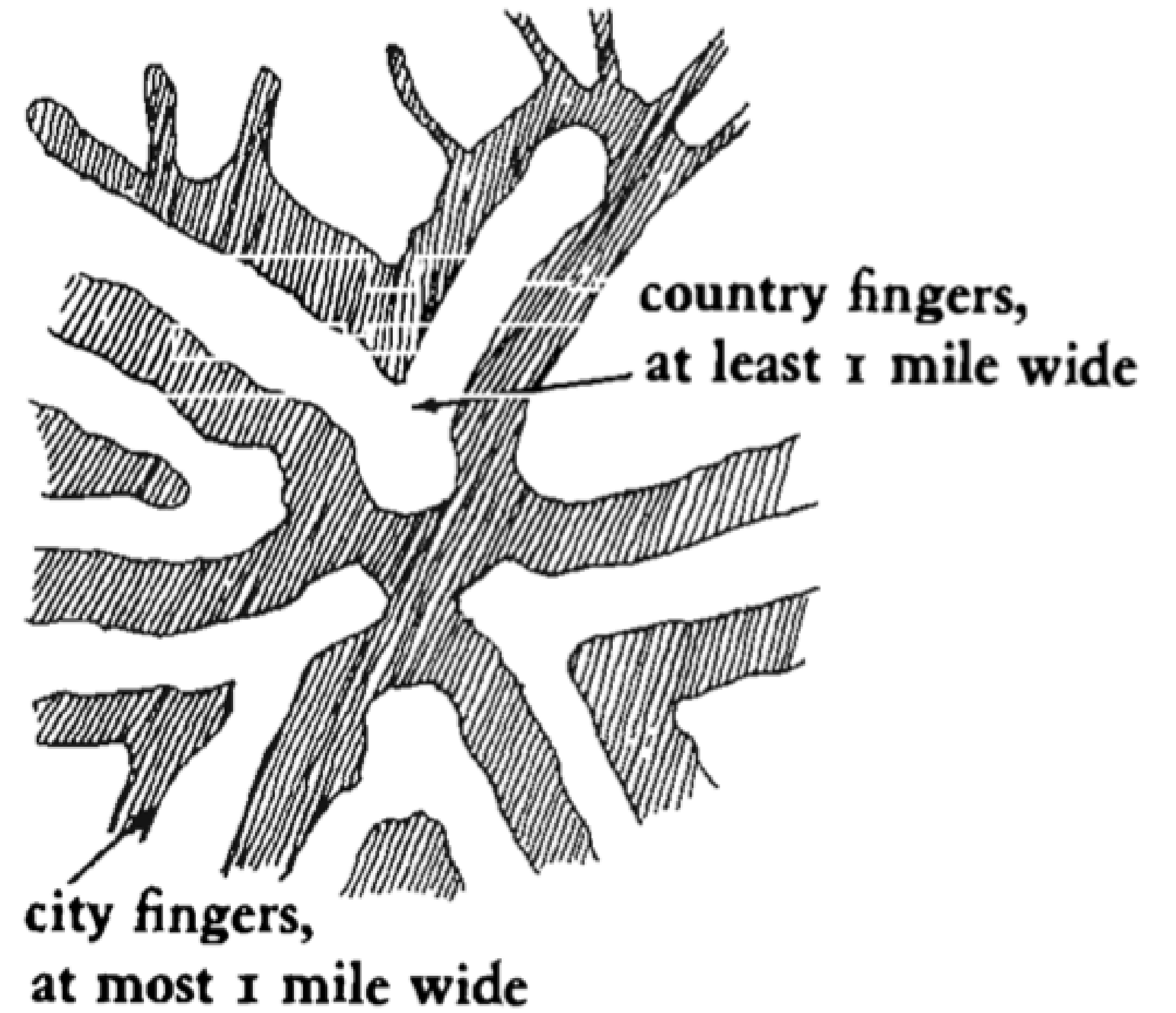
Masterplan for a Building

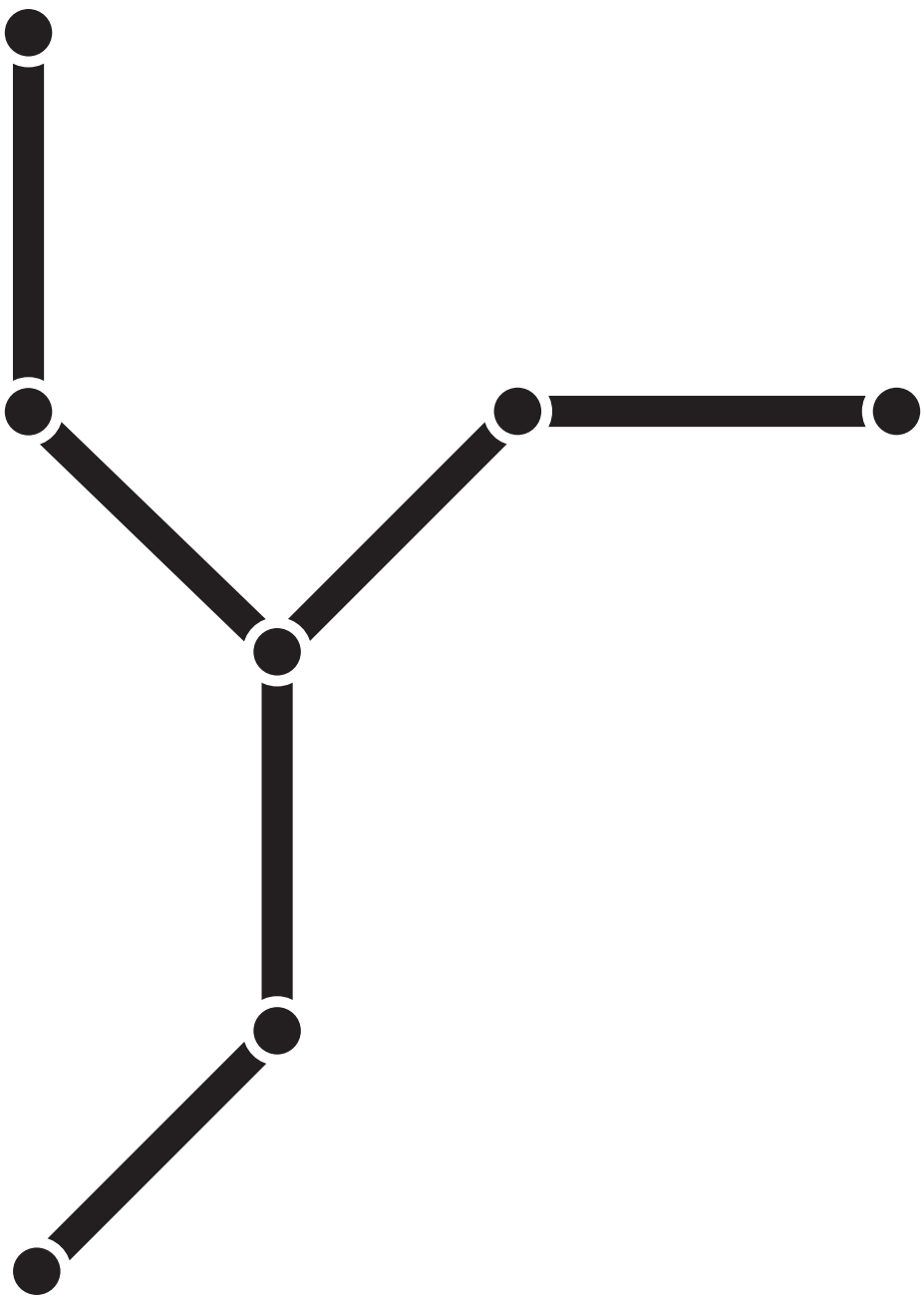

Masterplanning in the air

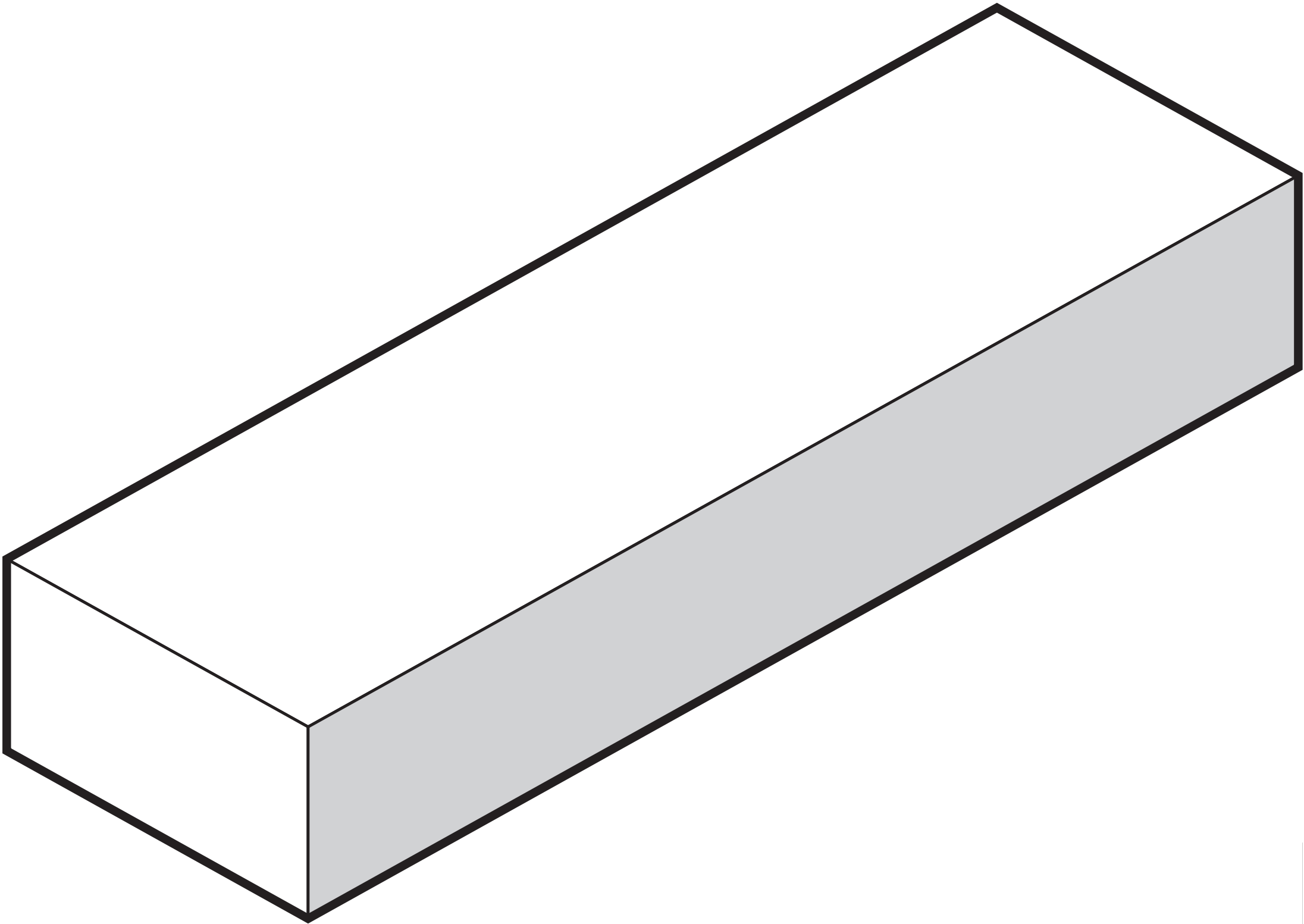

- Flexibility to absorb different ideas about living and working.
- Flexibility to absorb a diverse programme.
- Provide ideas on placement of programme.
- Provide basic (infra)structure on which designs can be projected.
- Supply base levels of quality throughout the system.

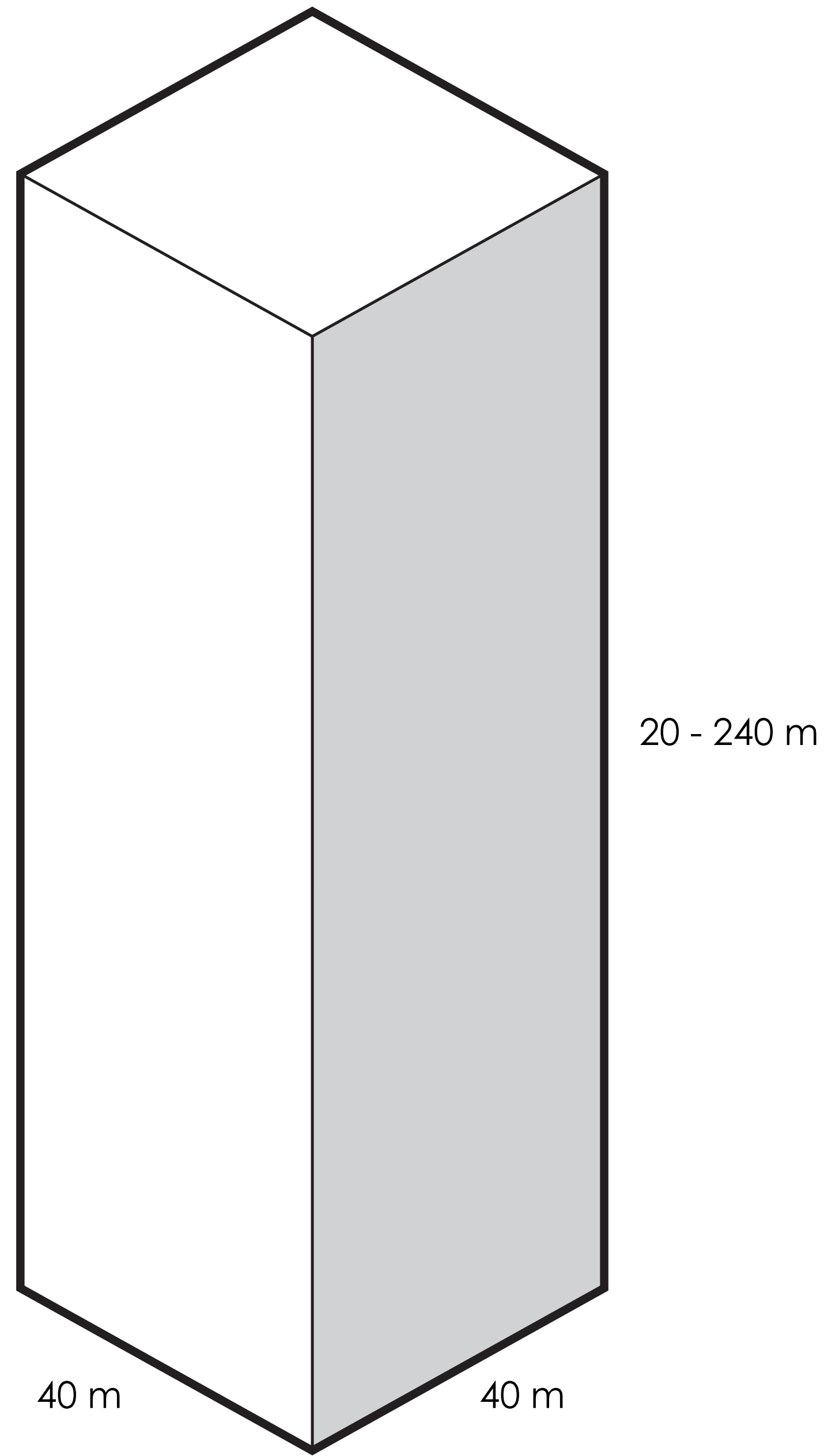


System Principles

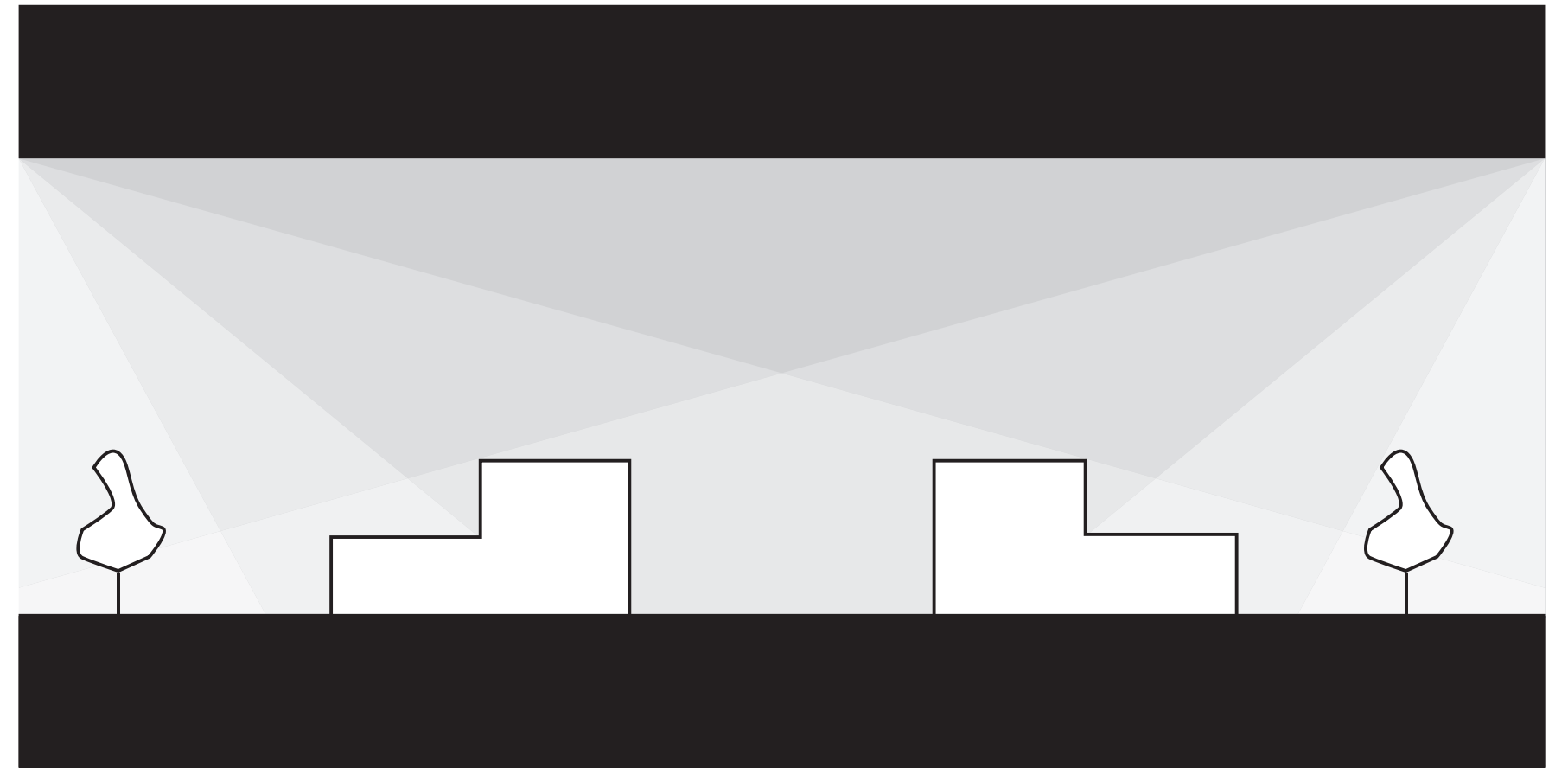
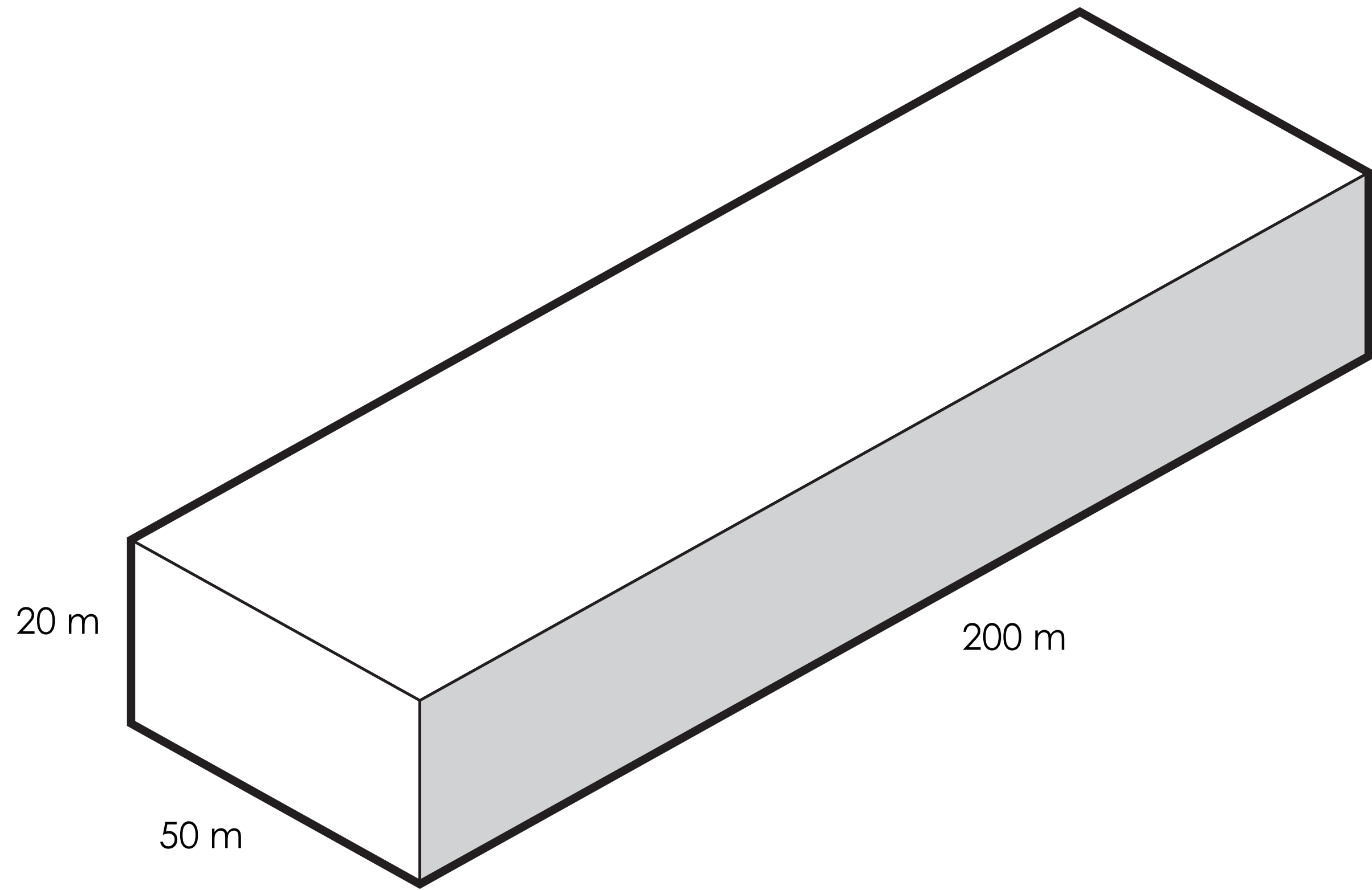


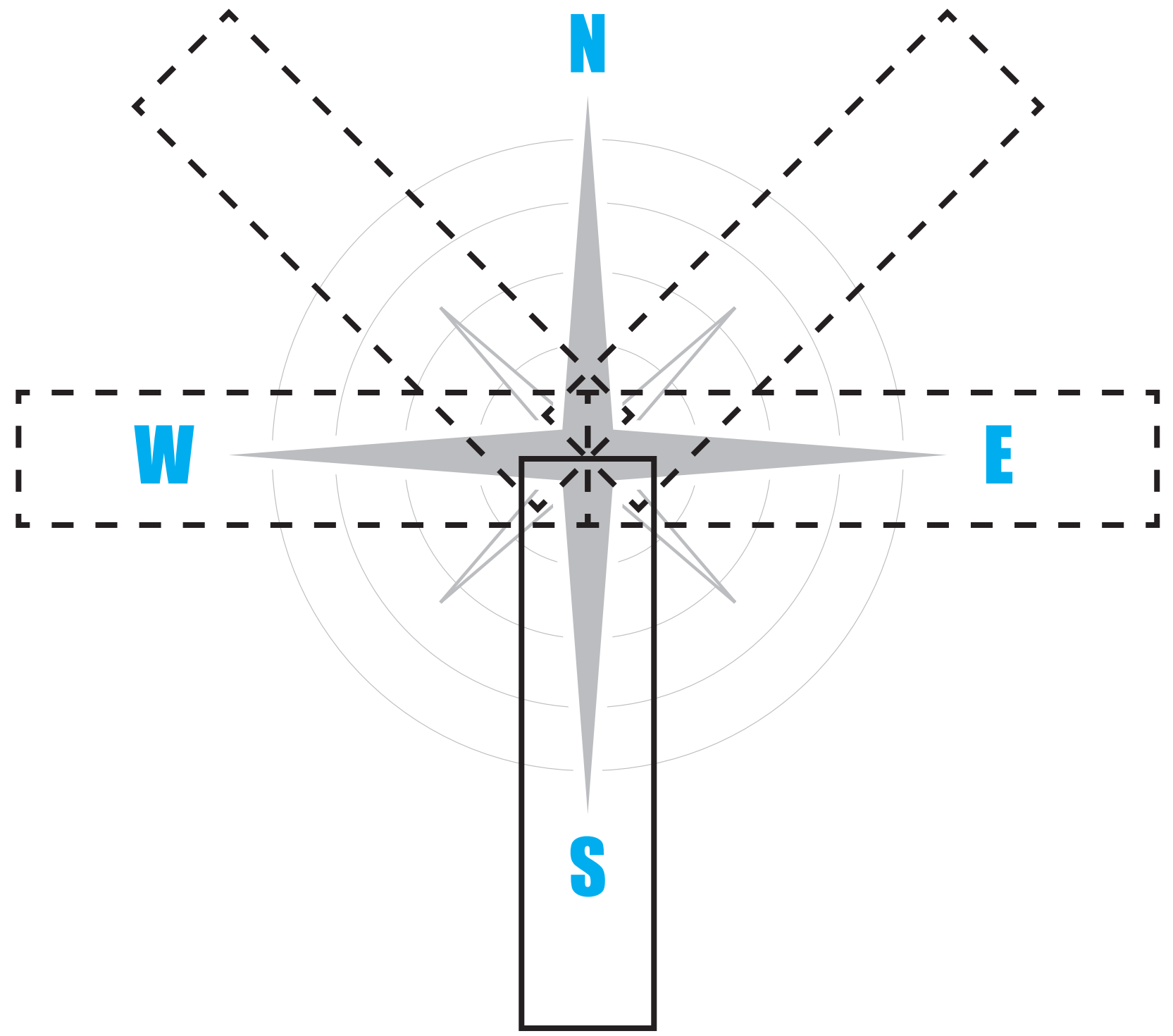
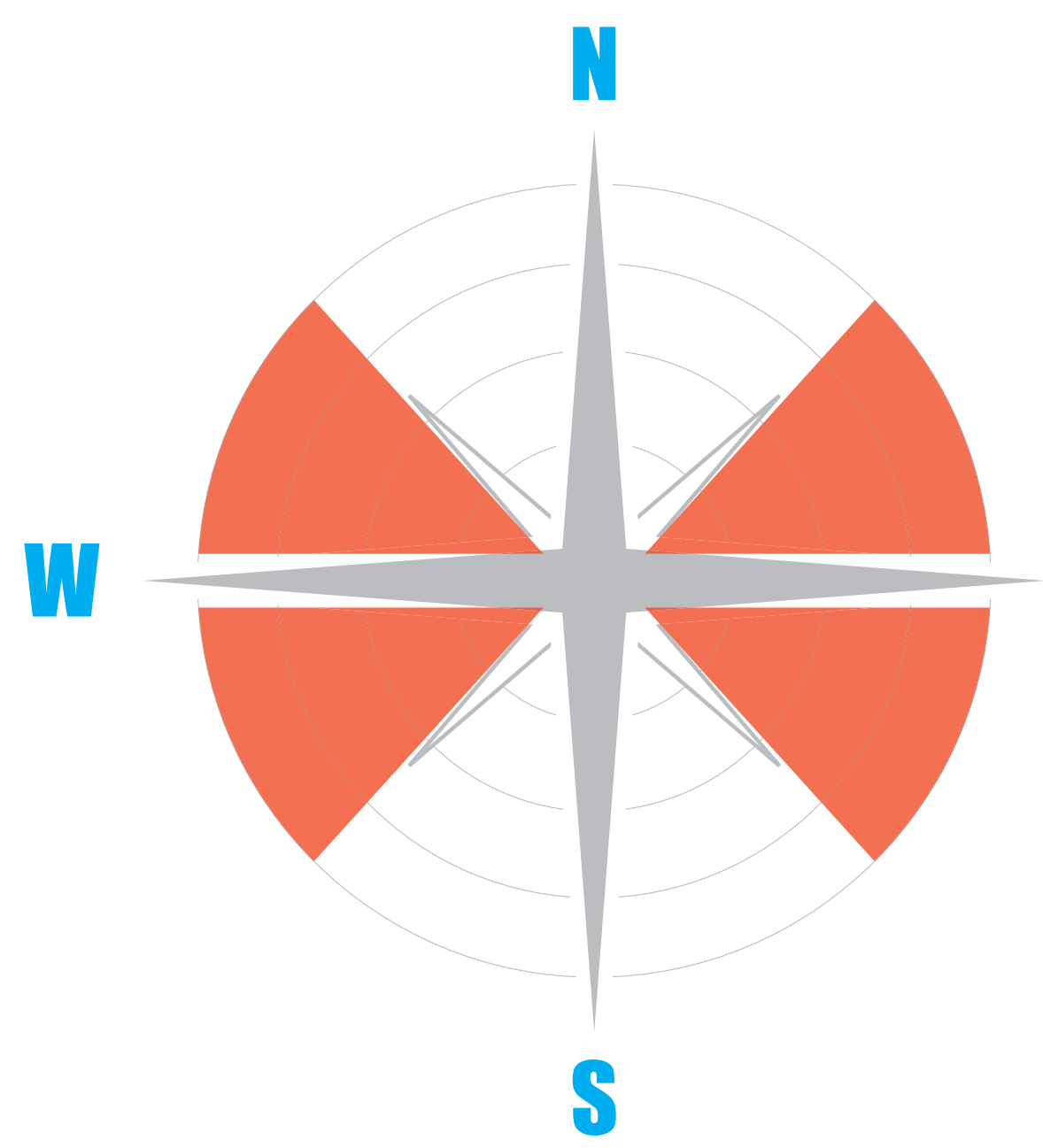
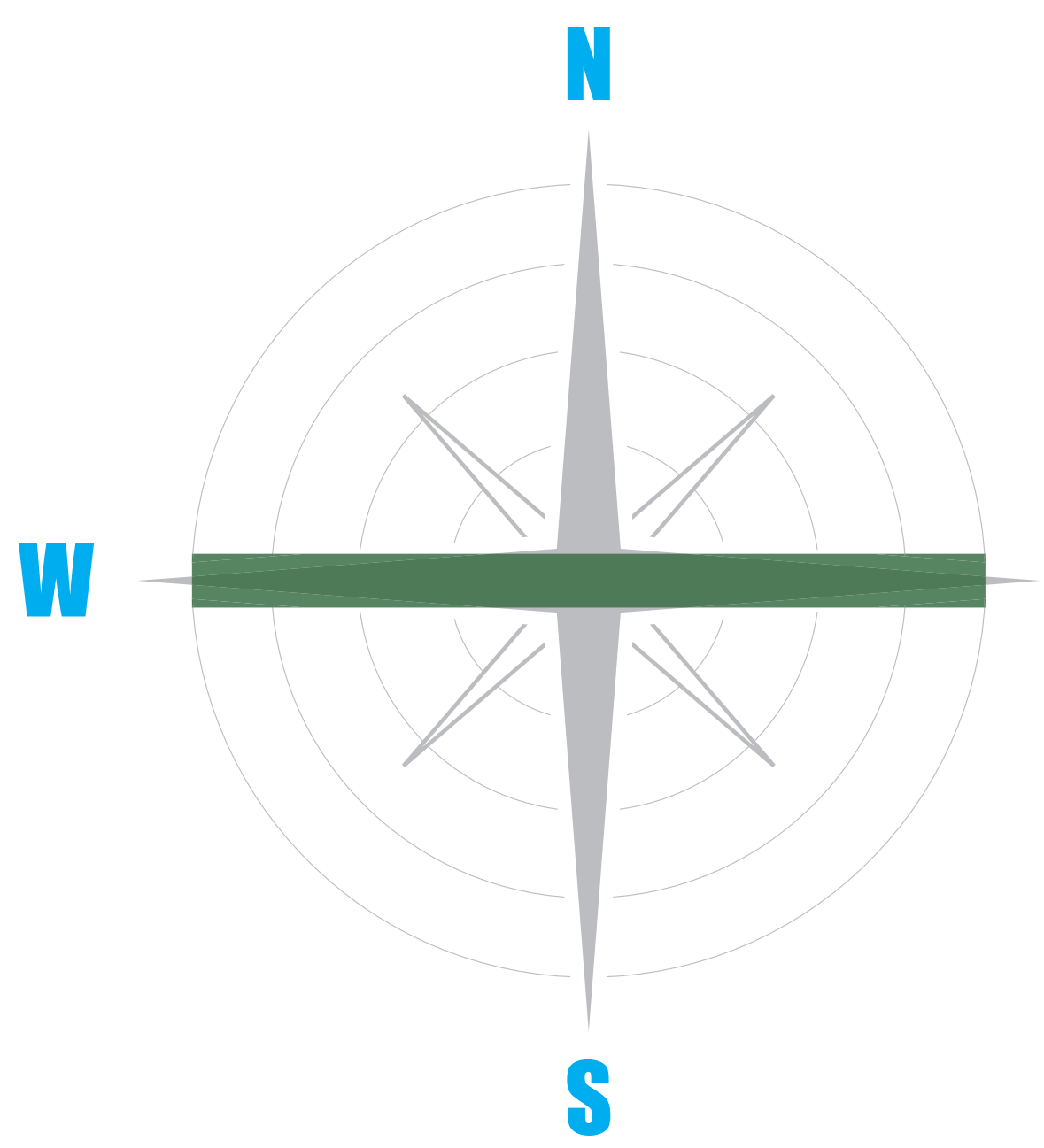
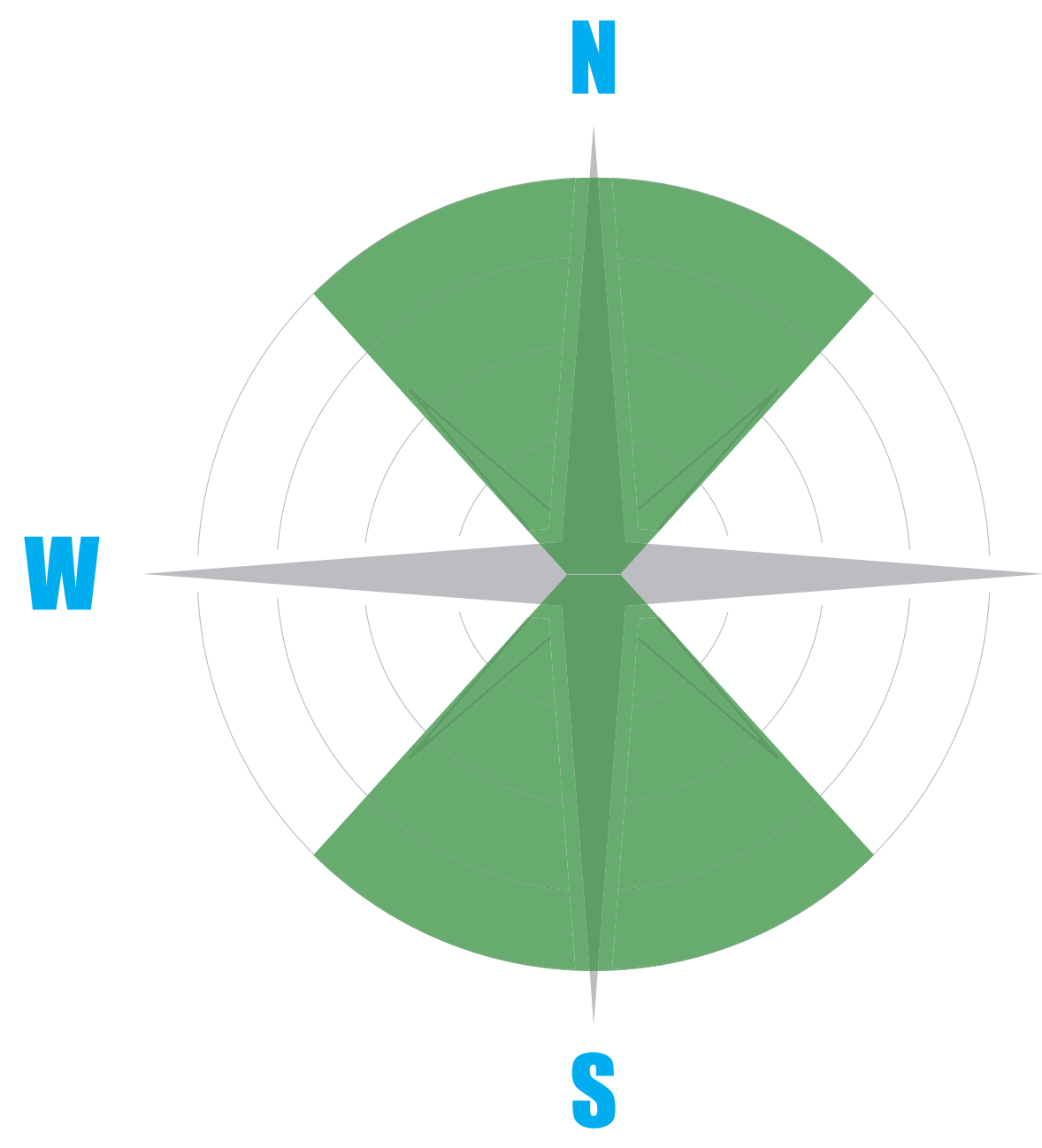
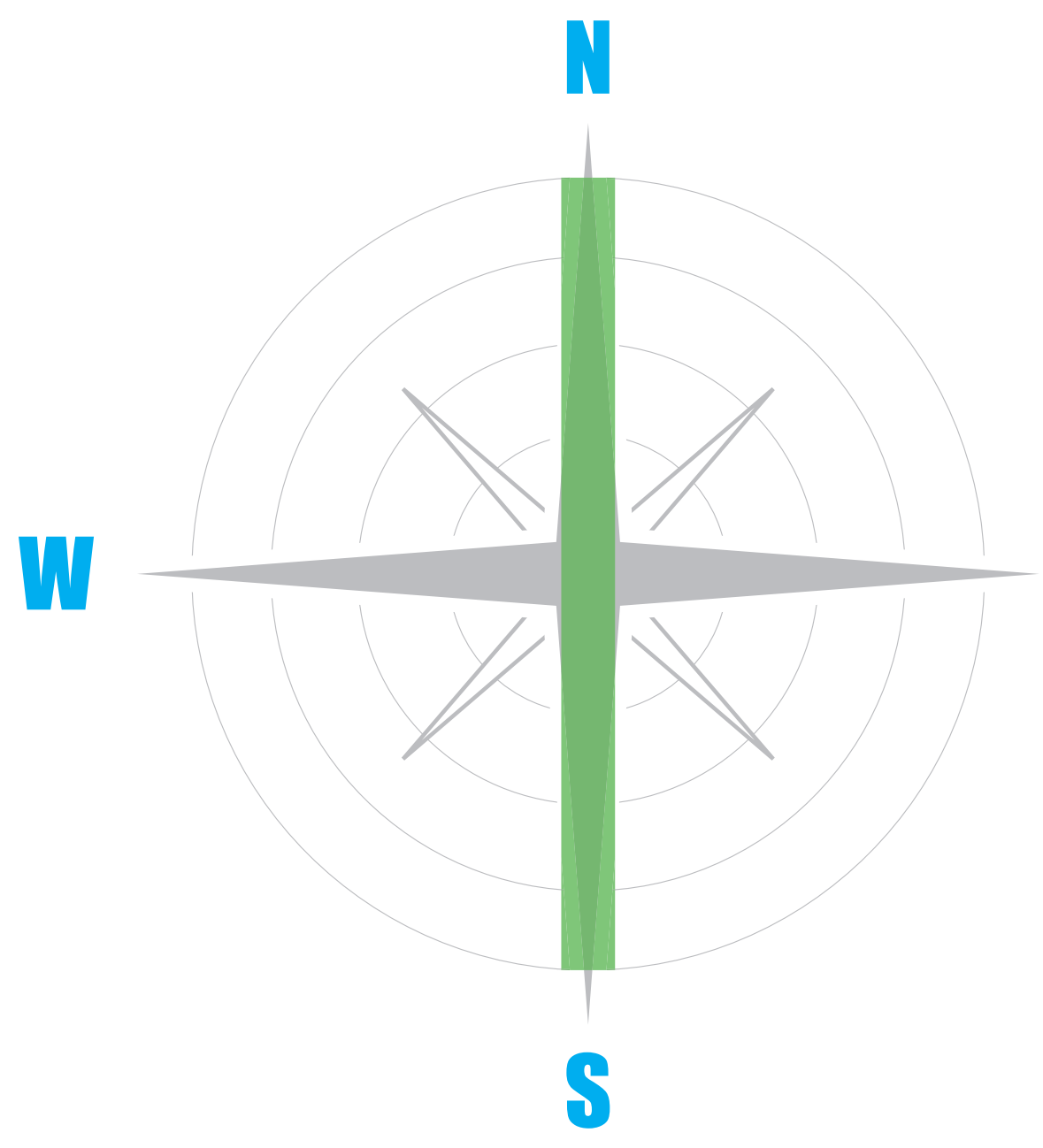


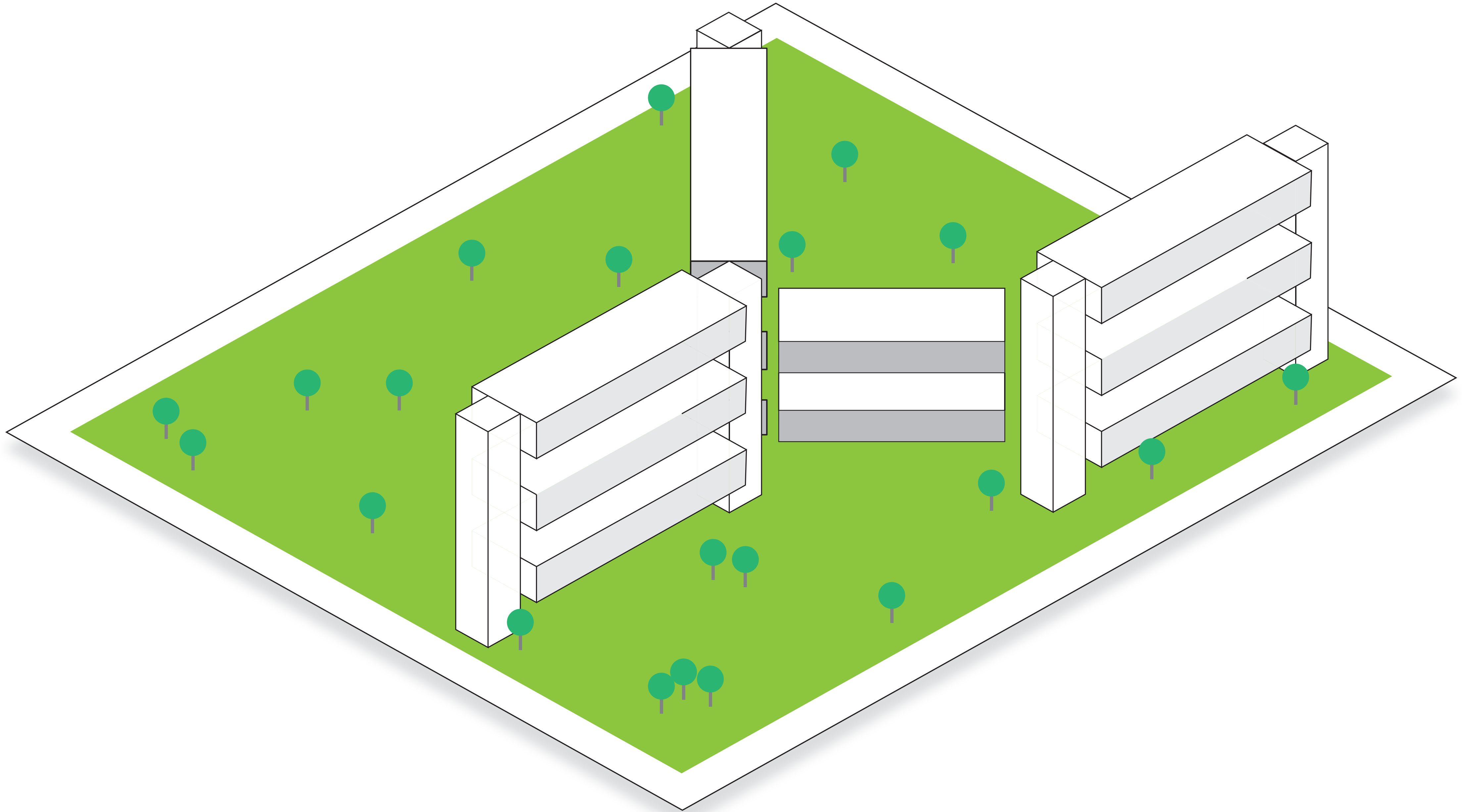


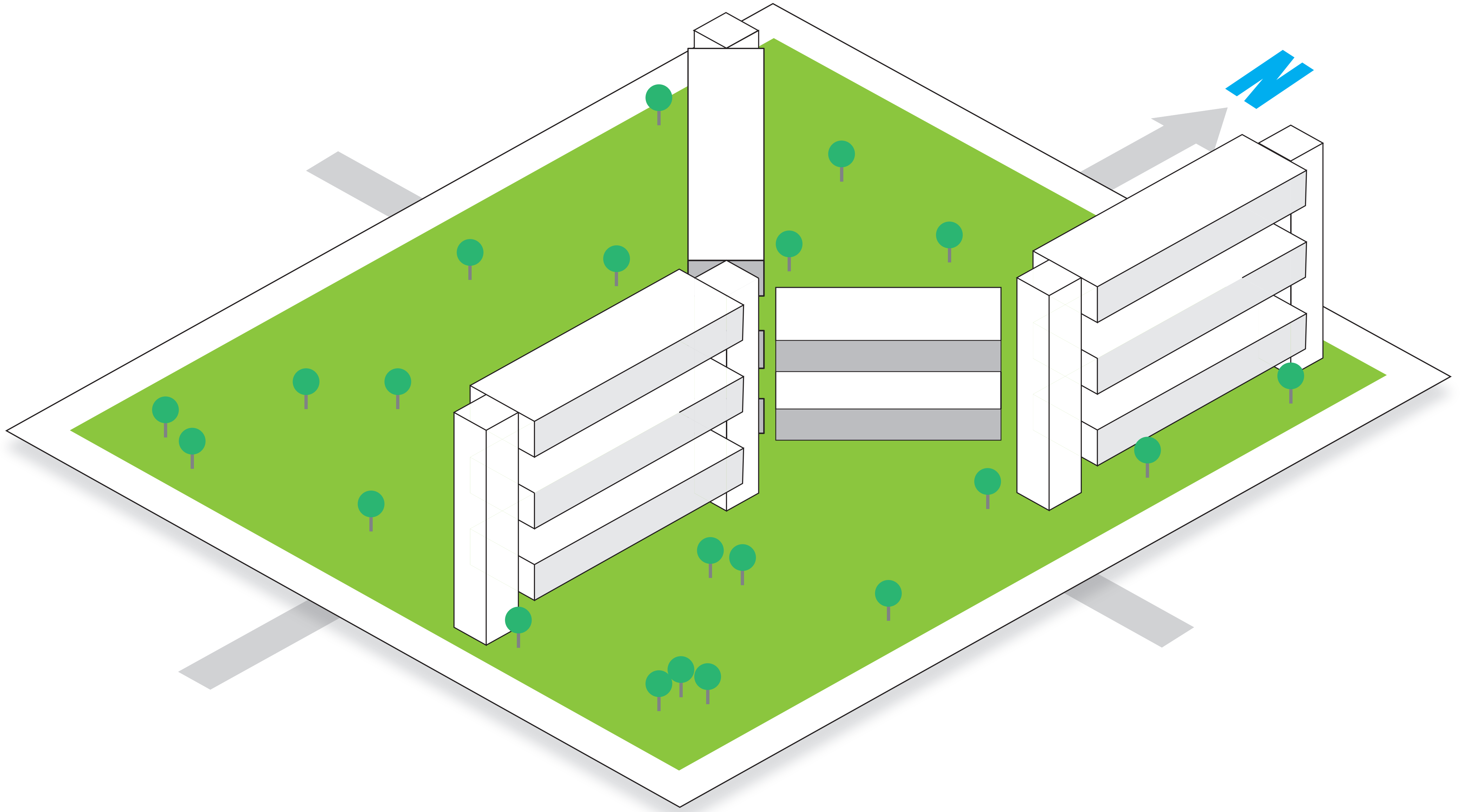


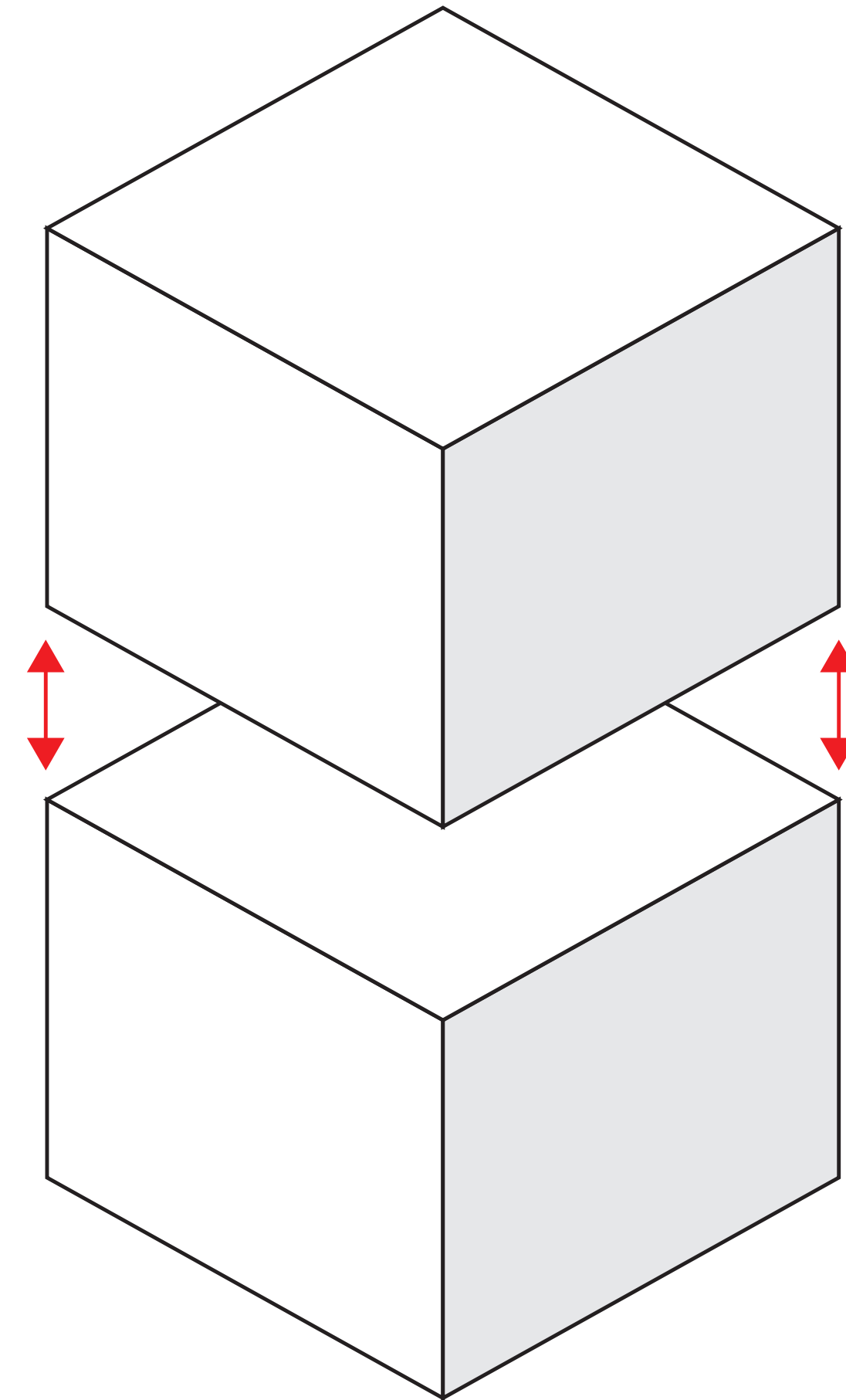
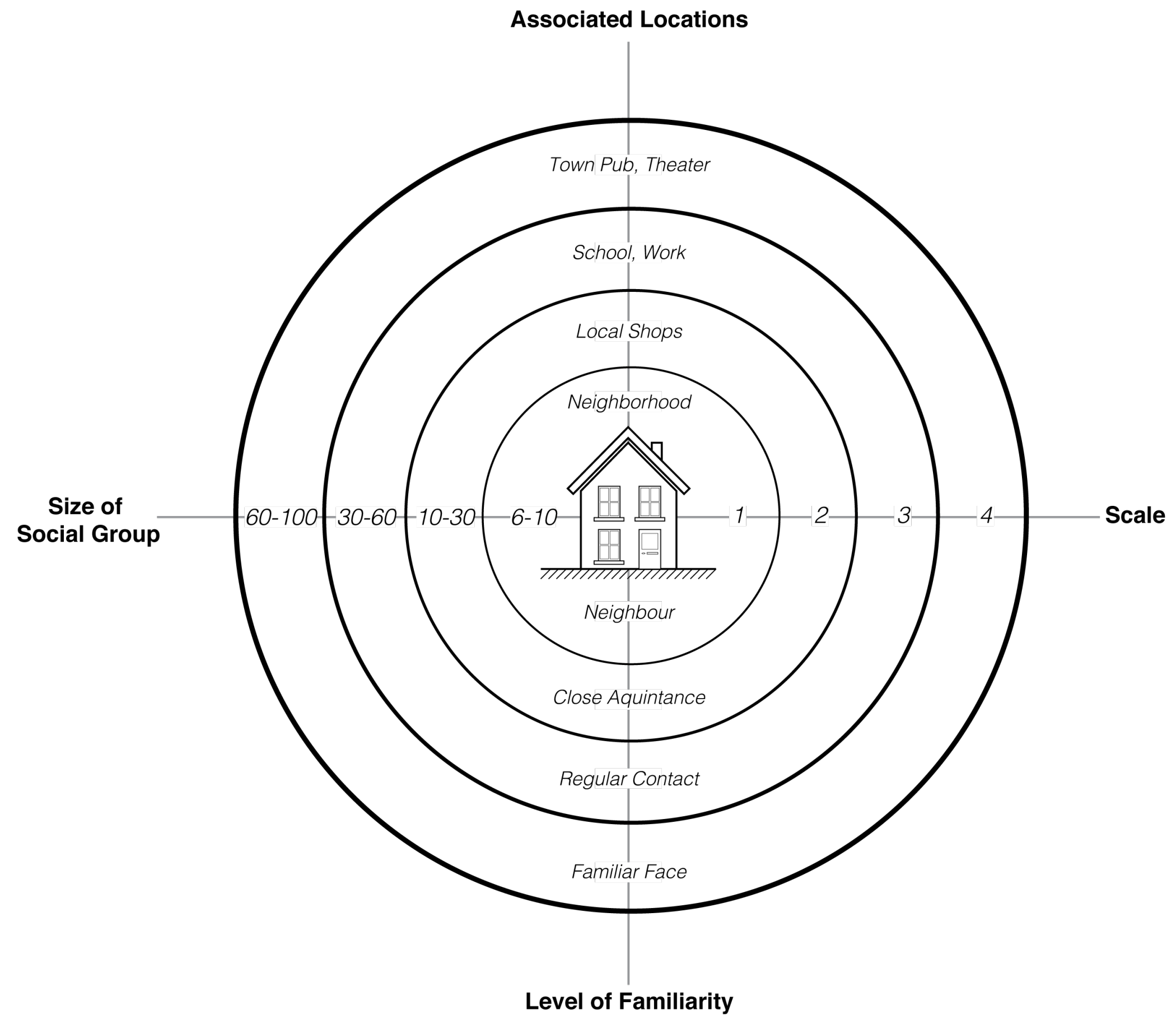
- Transportation
- Structure
- Sewage
- Water
- Electricity
- Heat
- Services
- Collective services allow design freedom in horizontal modules

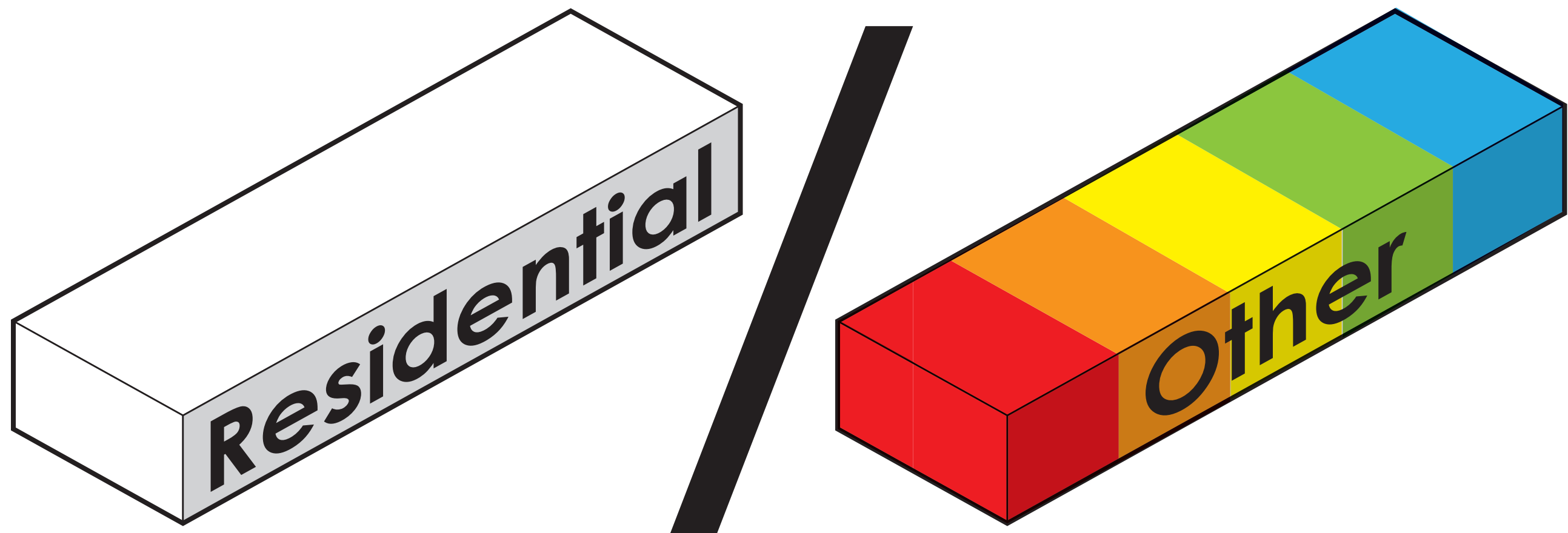




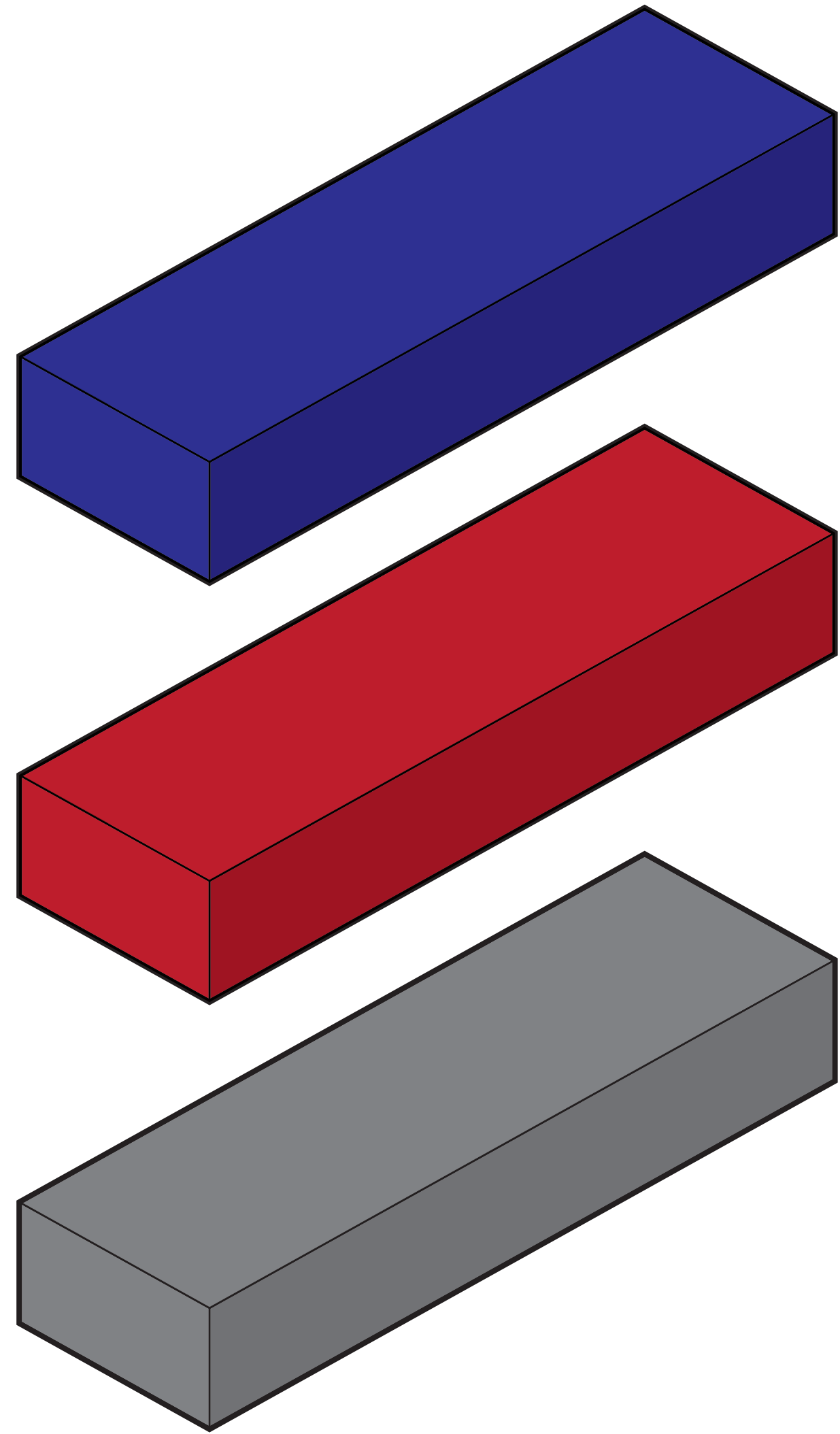
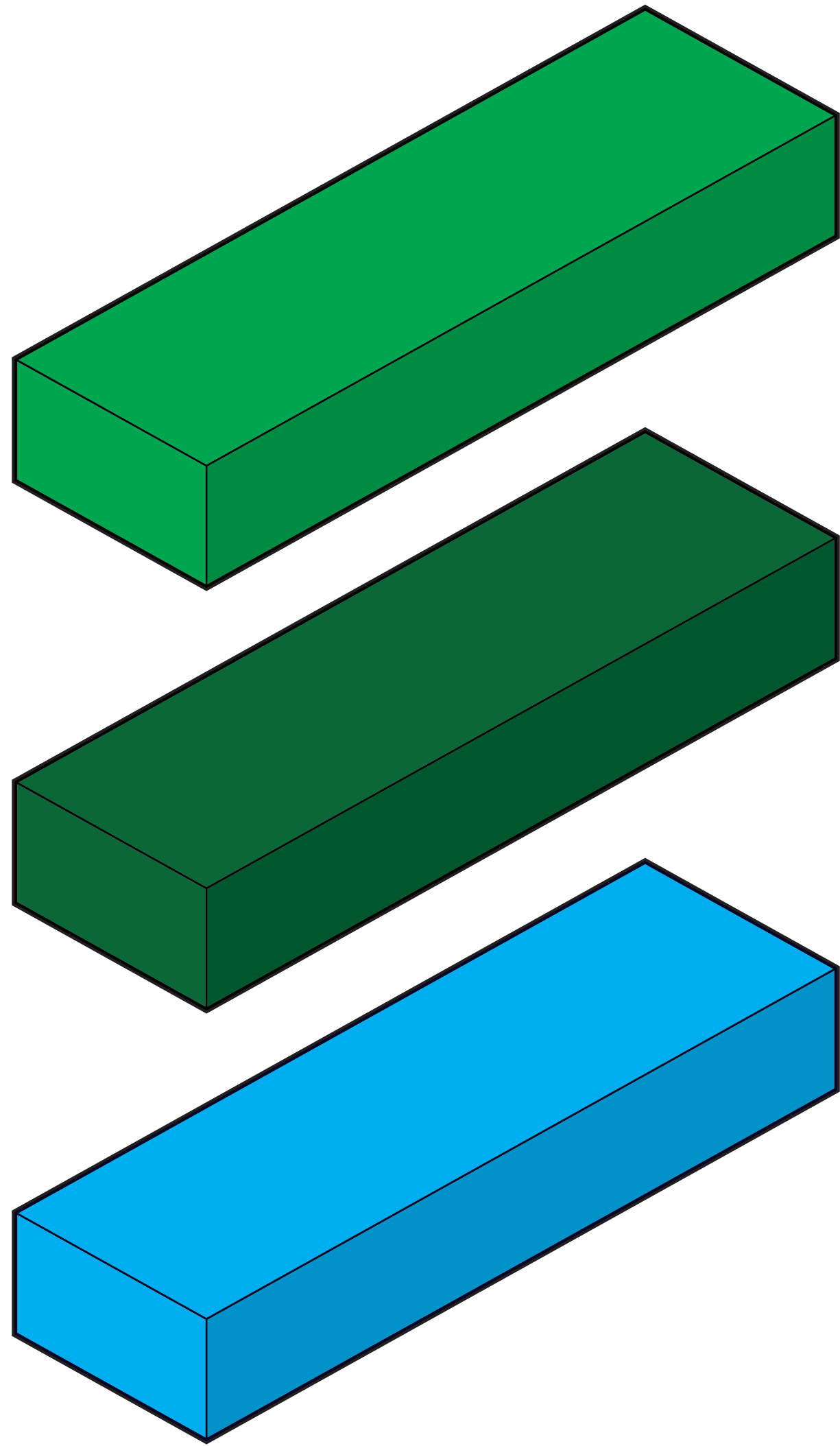
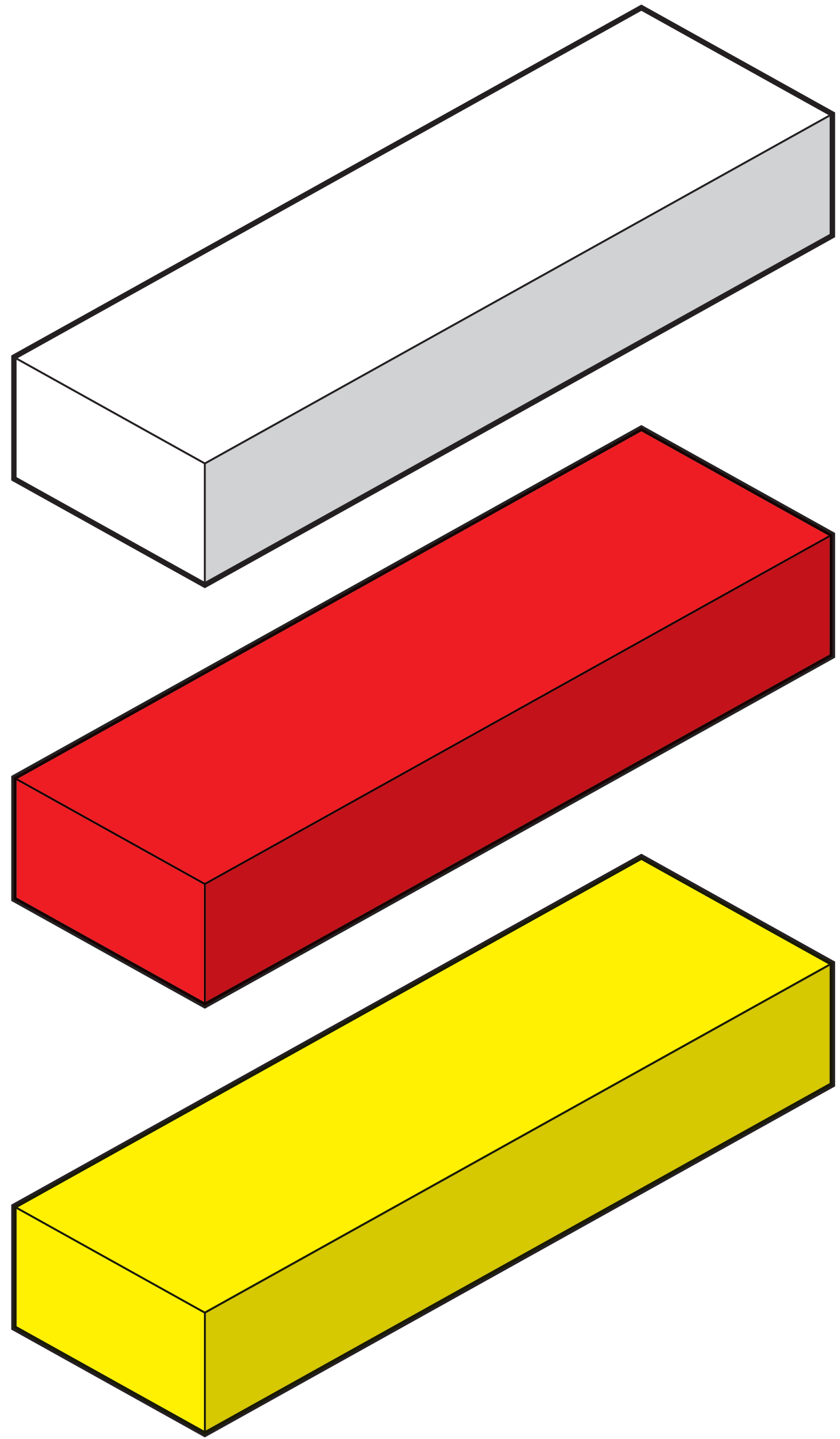


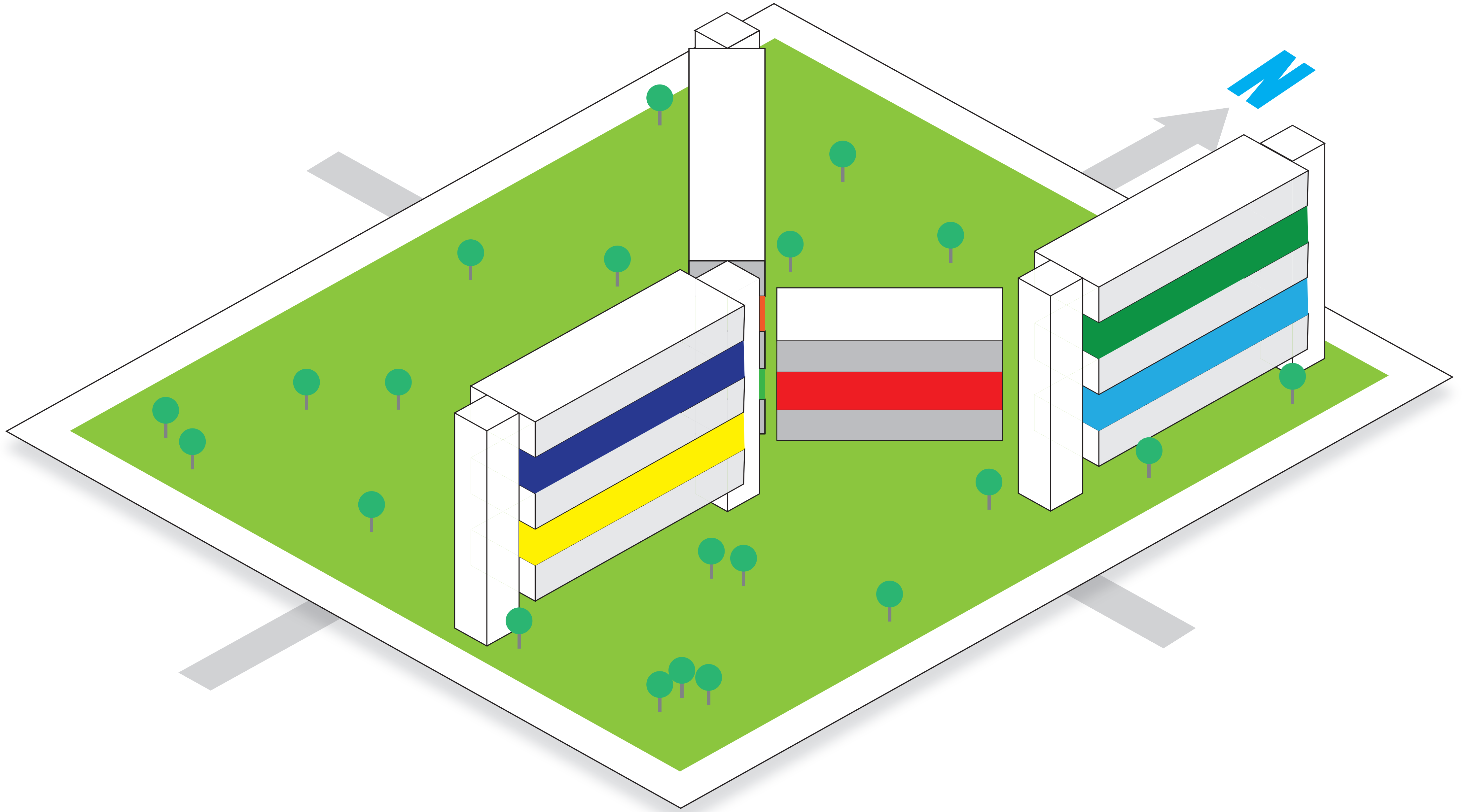




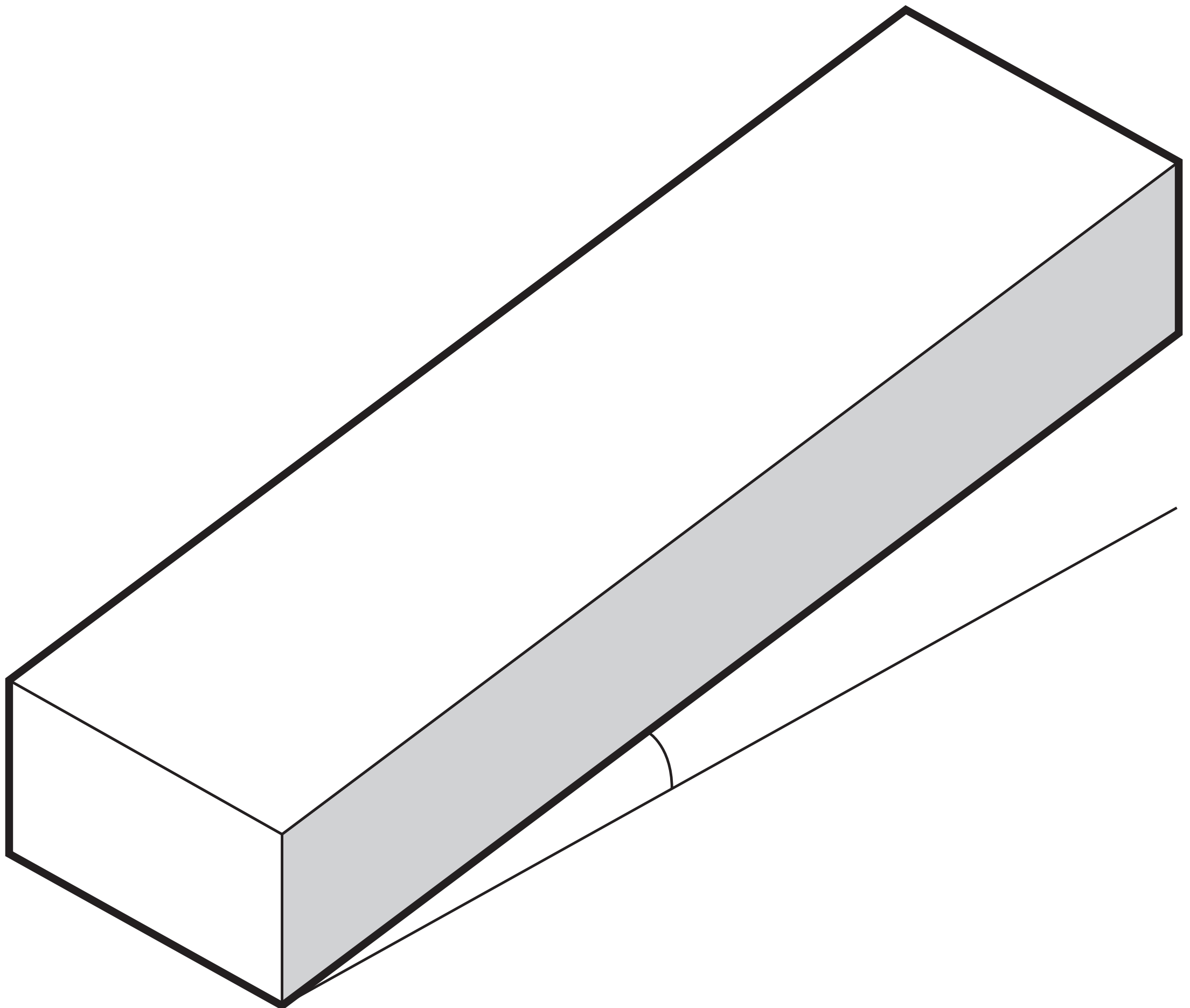


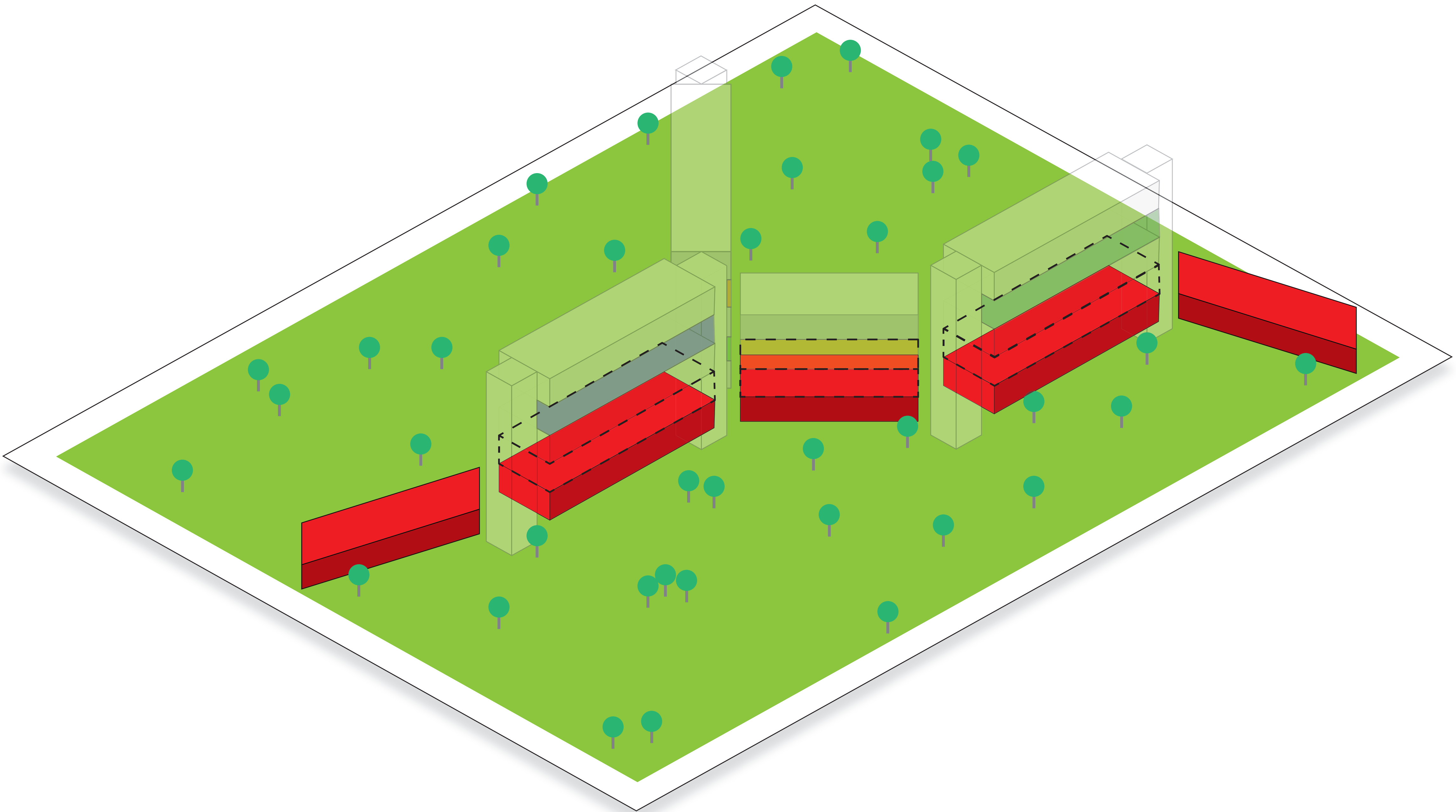
≈
≈
50 / 50

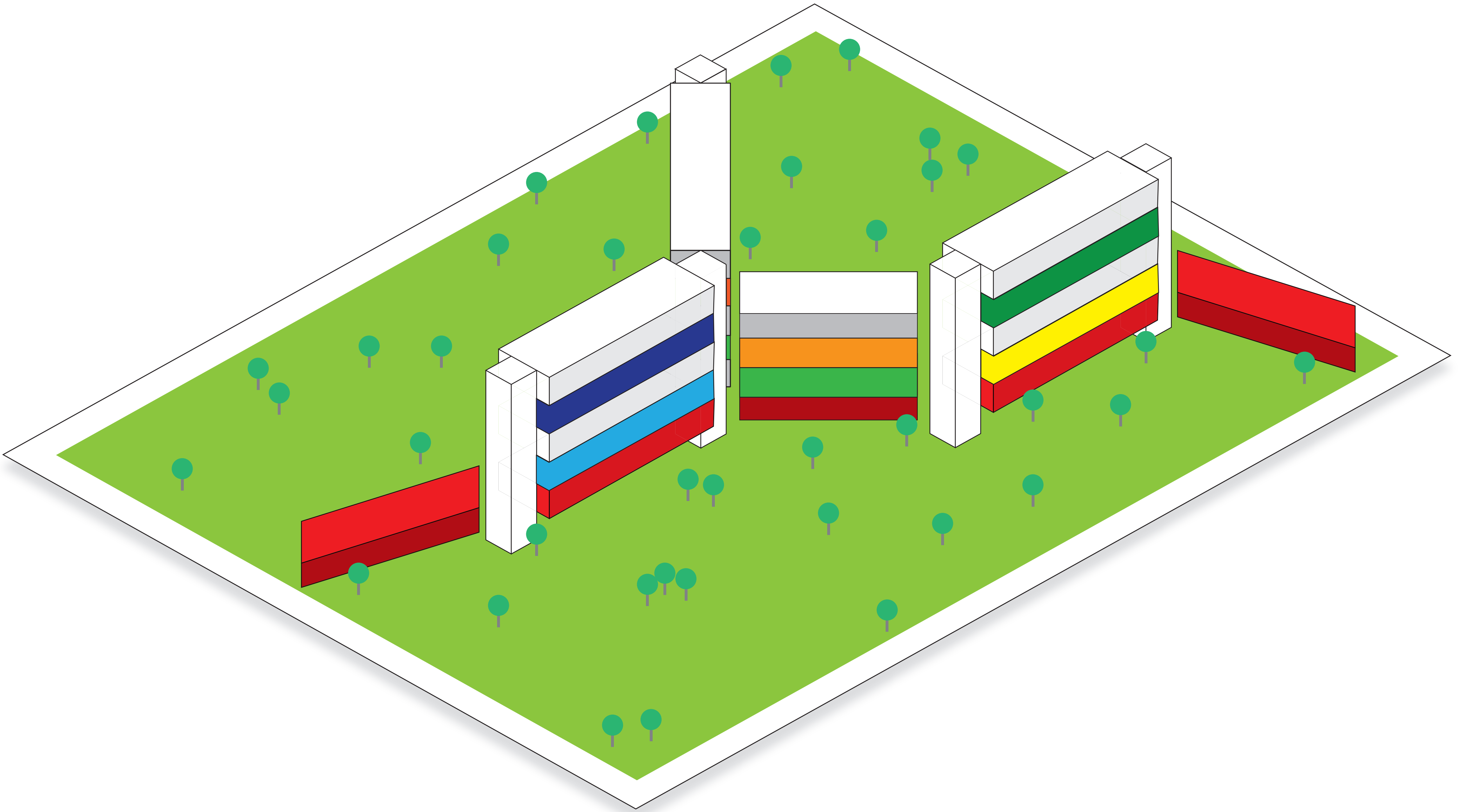


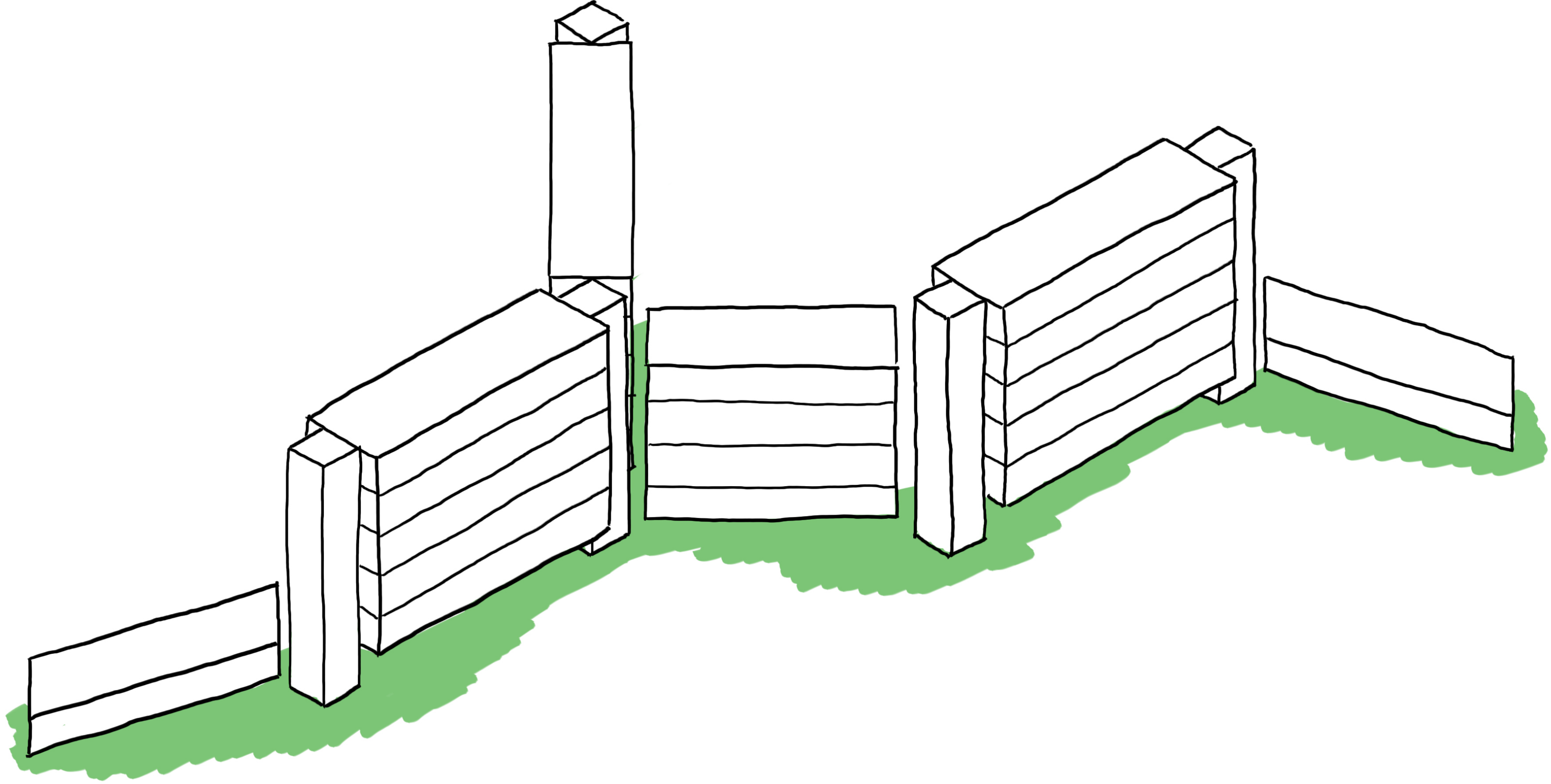


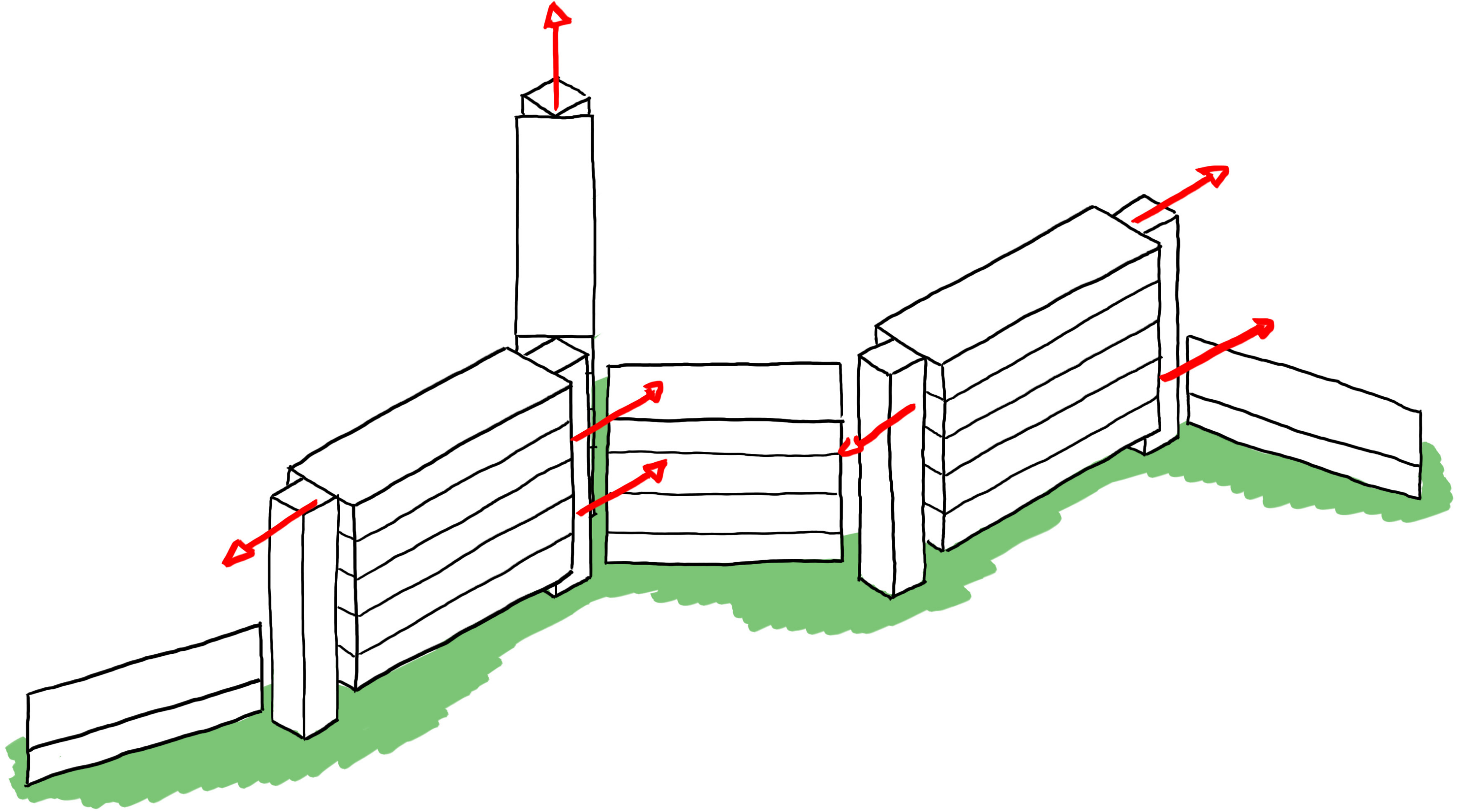













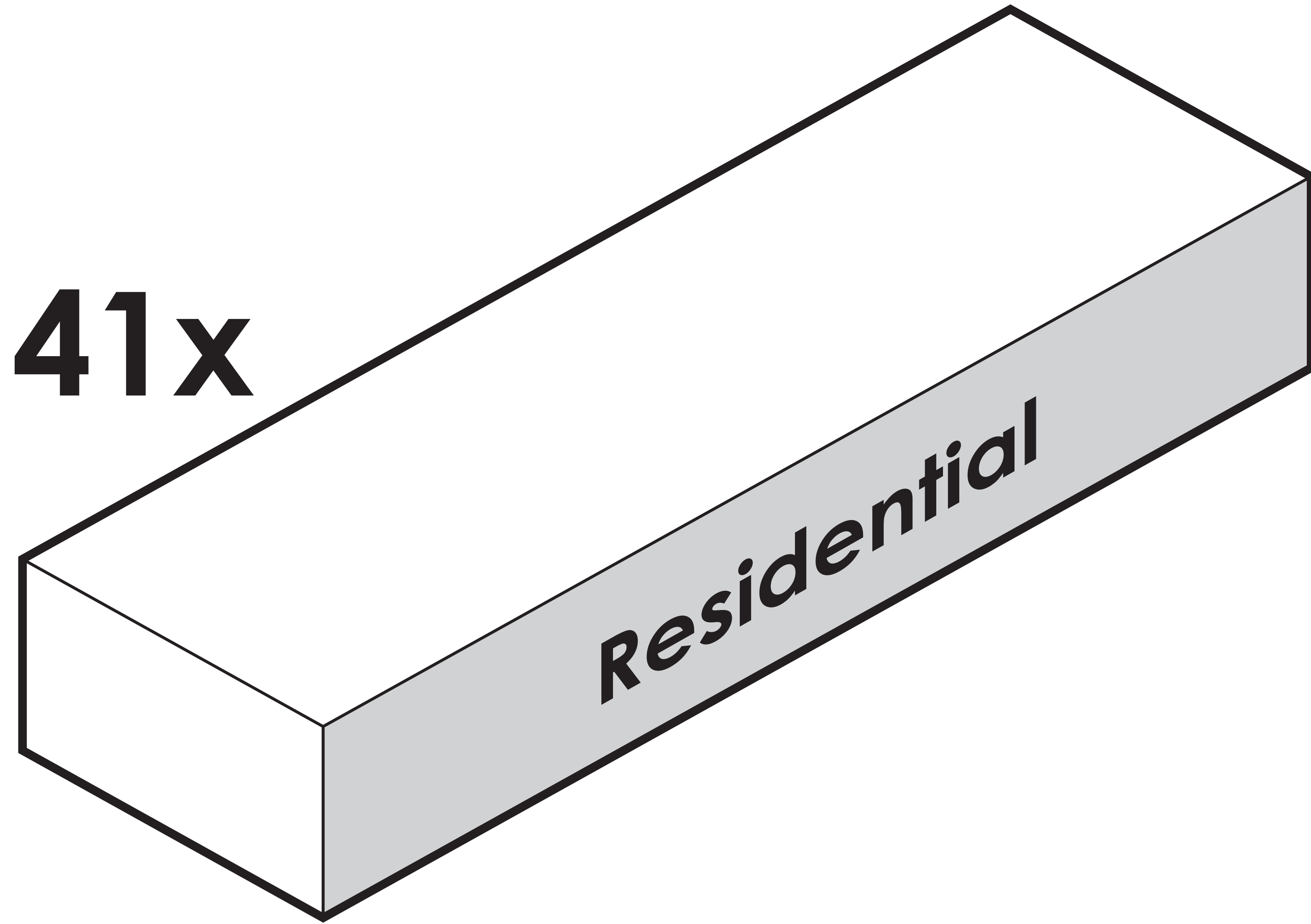


System Reflection

- Solar performance is based on residential needs, does not account for the diverse programme.
- Module length based on average street length, can be expanded to diversify the types of modules.
- More freedom in module orientation can be applied in the system.

Programme
Application (Urban Design)
Design
Structure
Climate
Sustainability
Quality

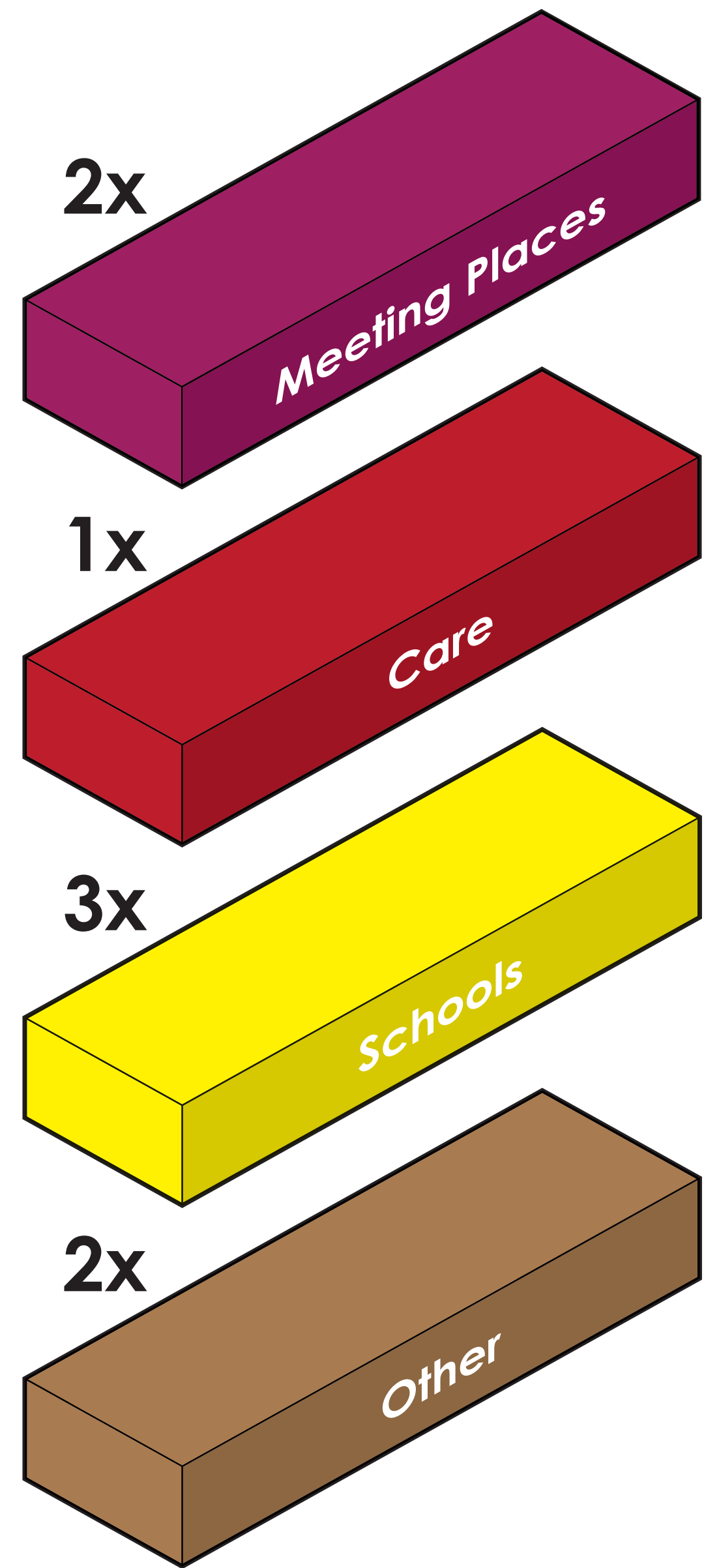
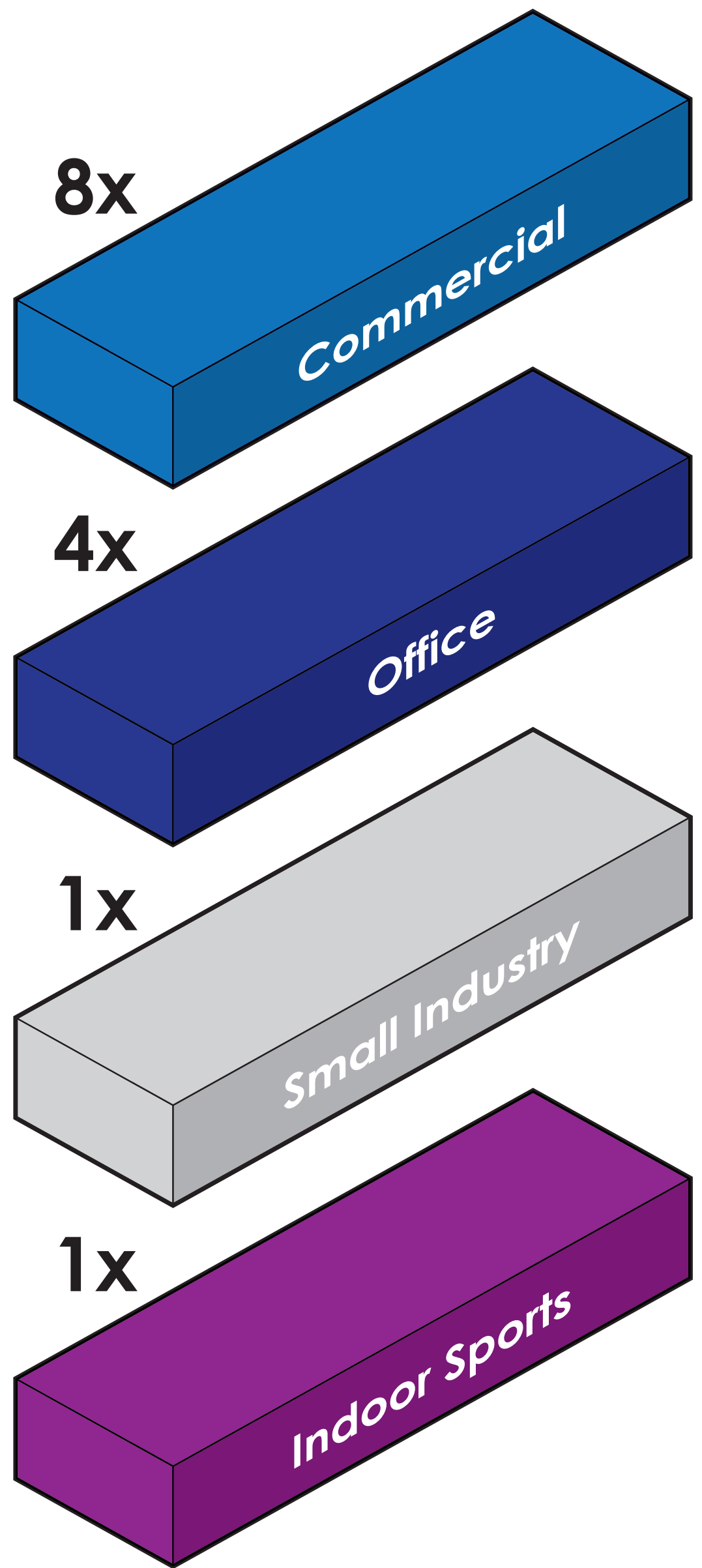
PROGRAMME

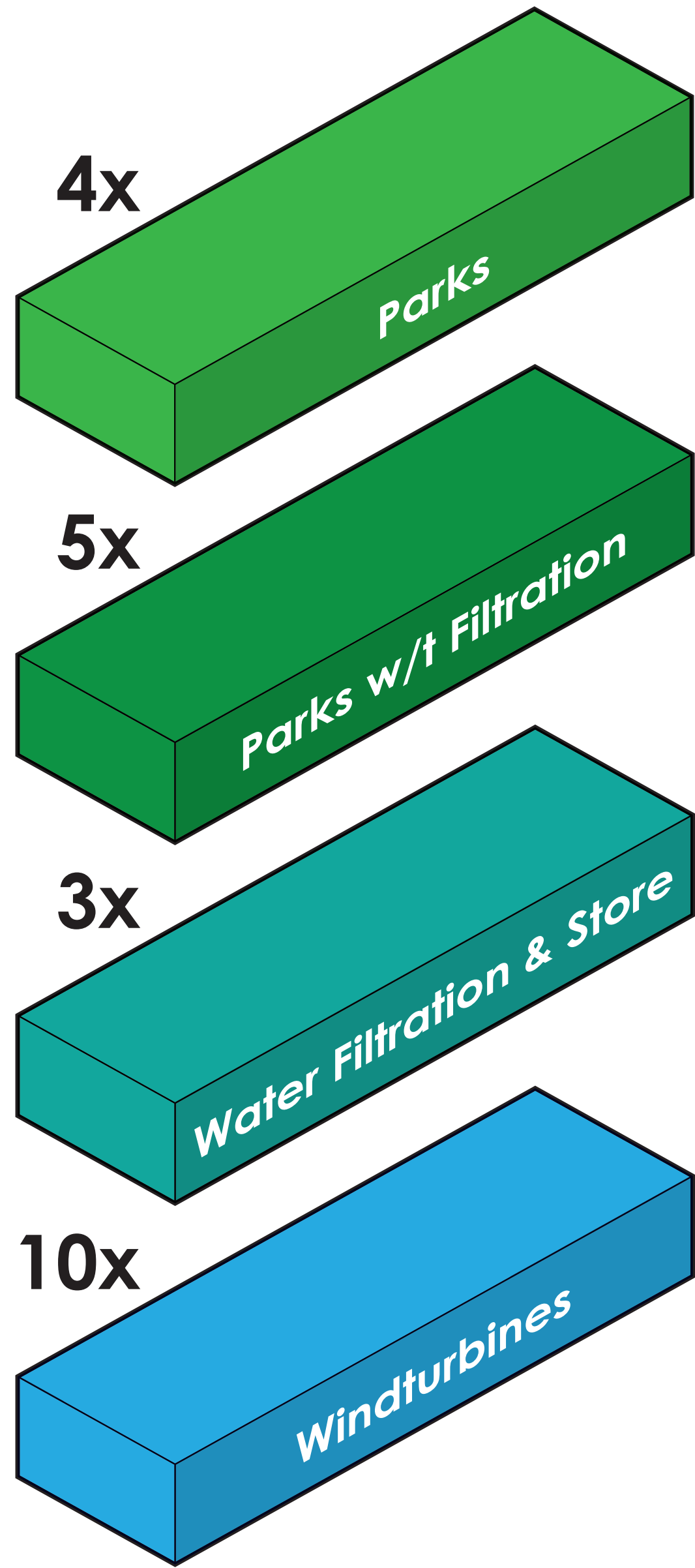


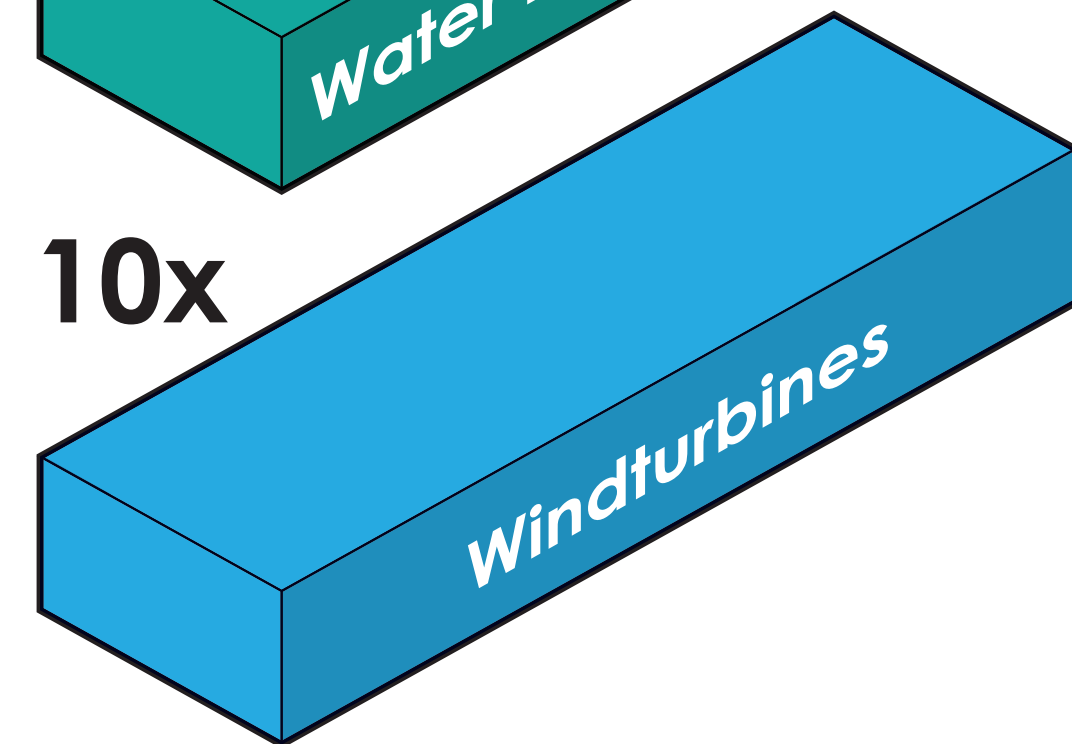
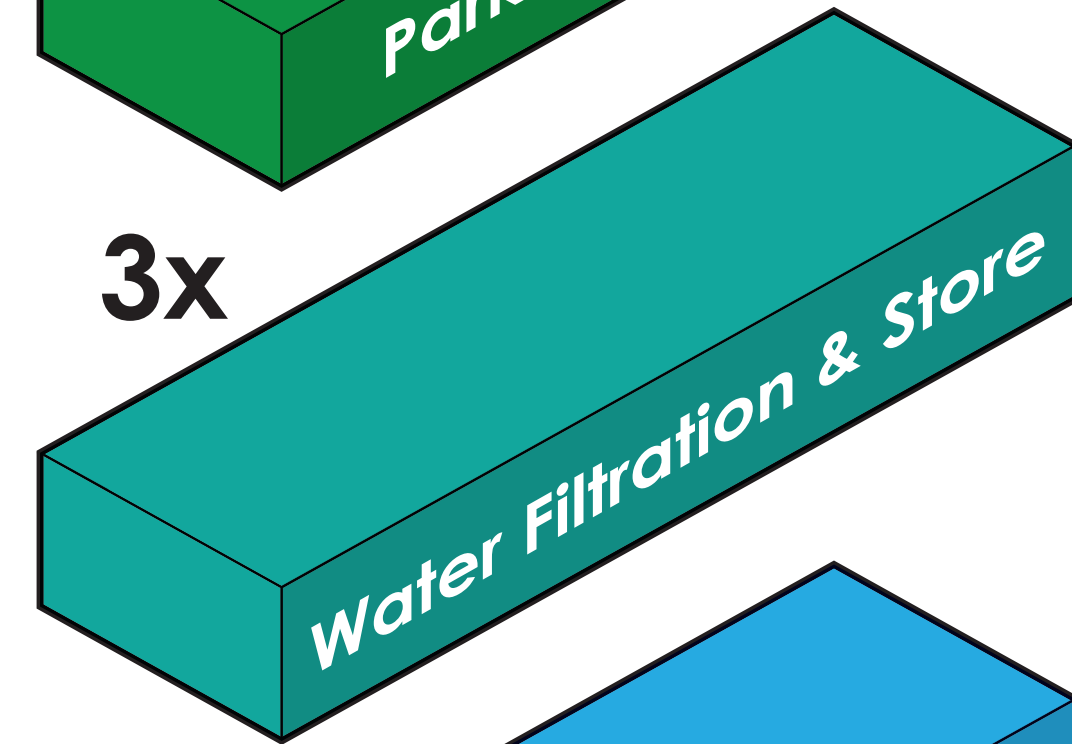
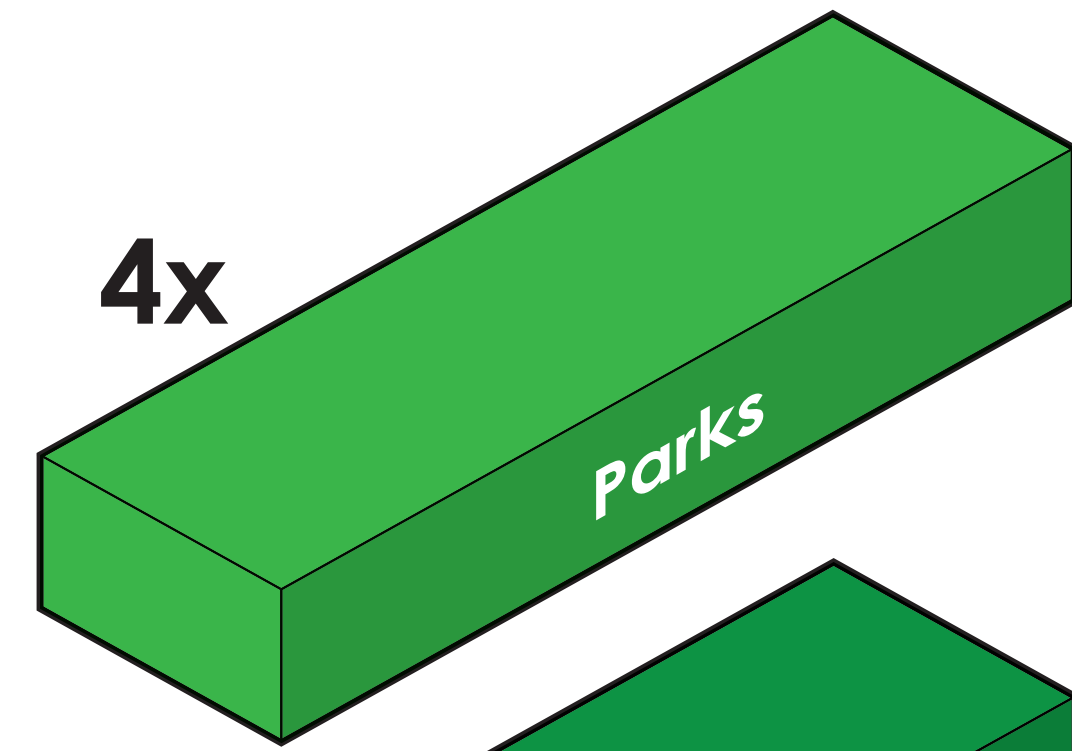
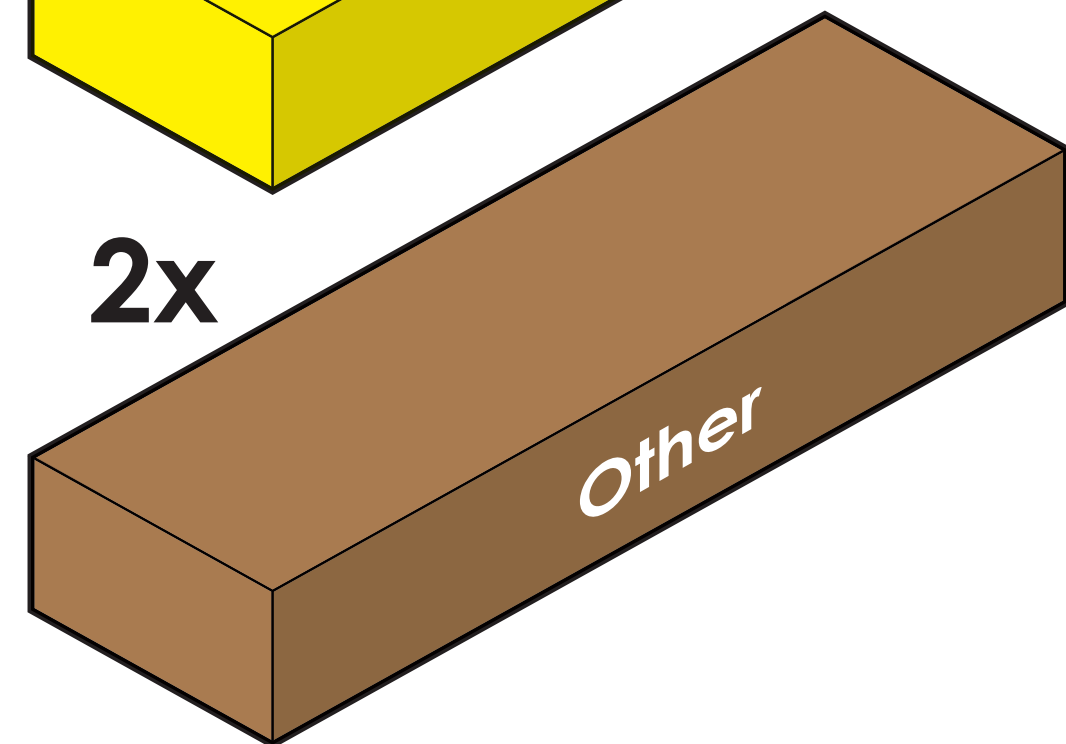


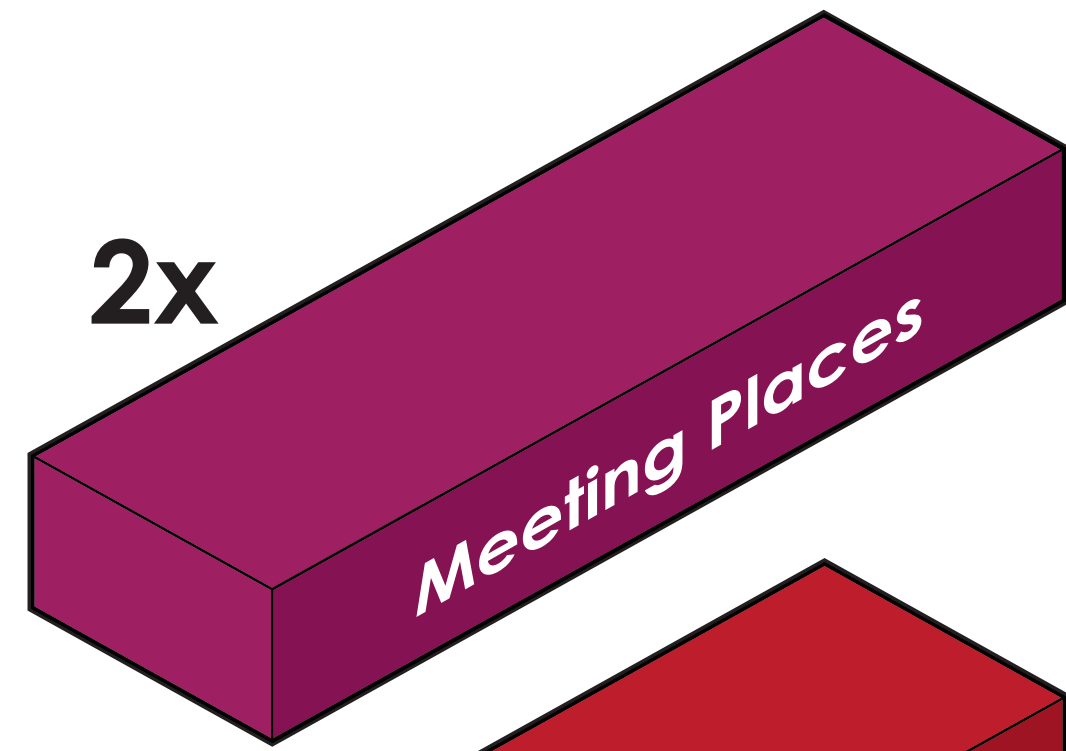
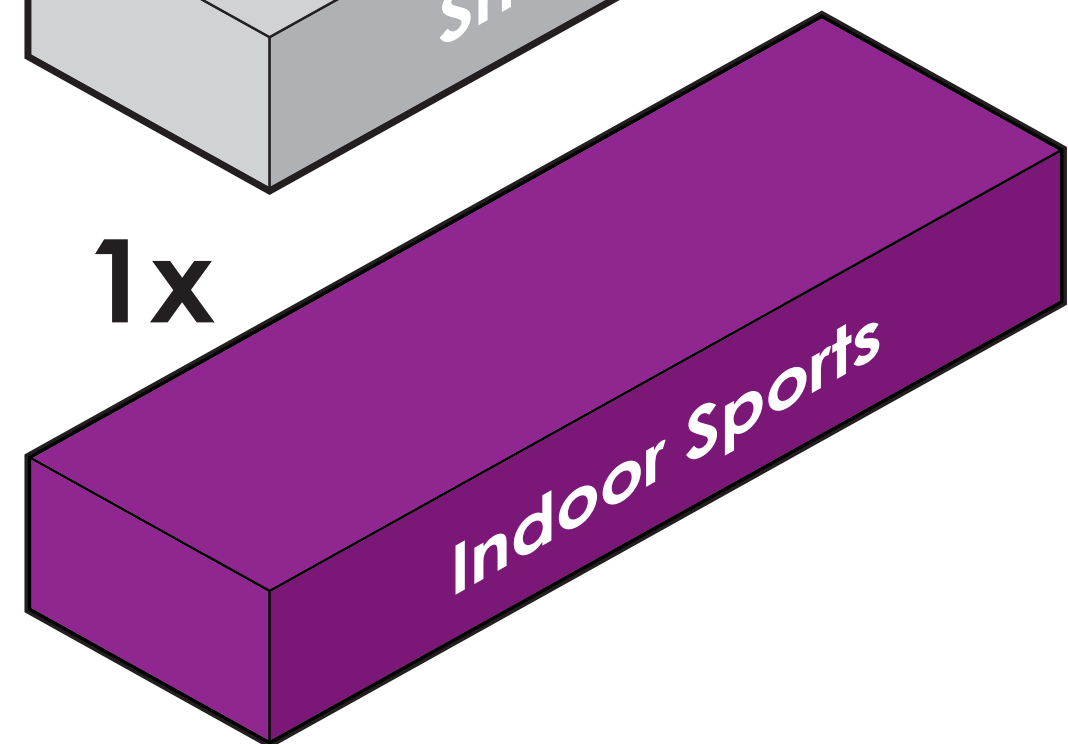
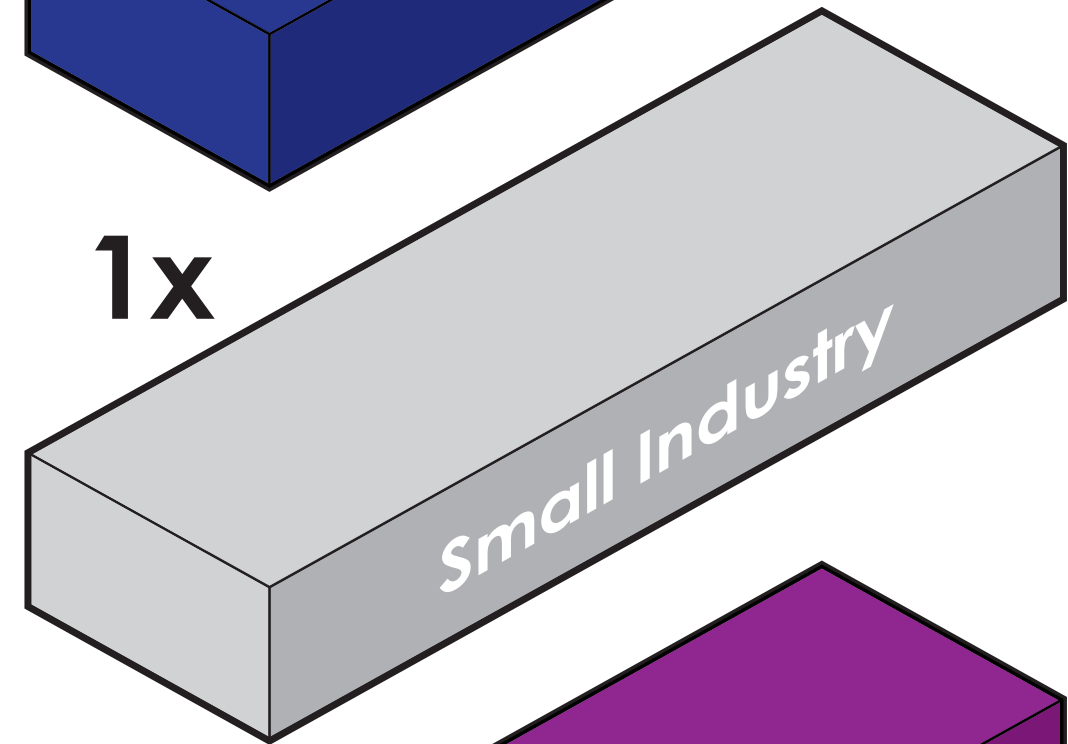
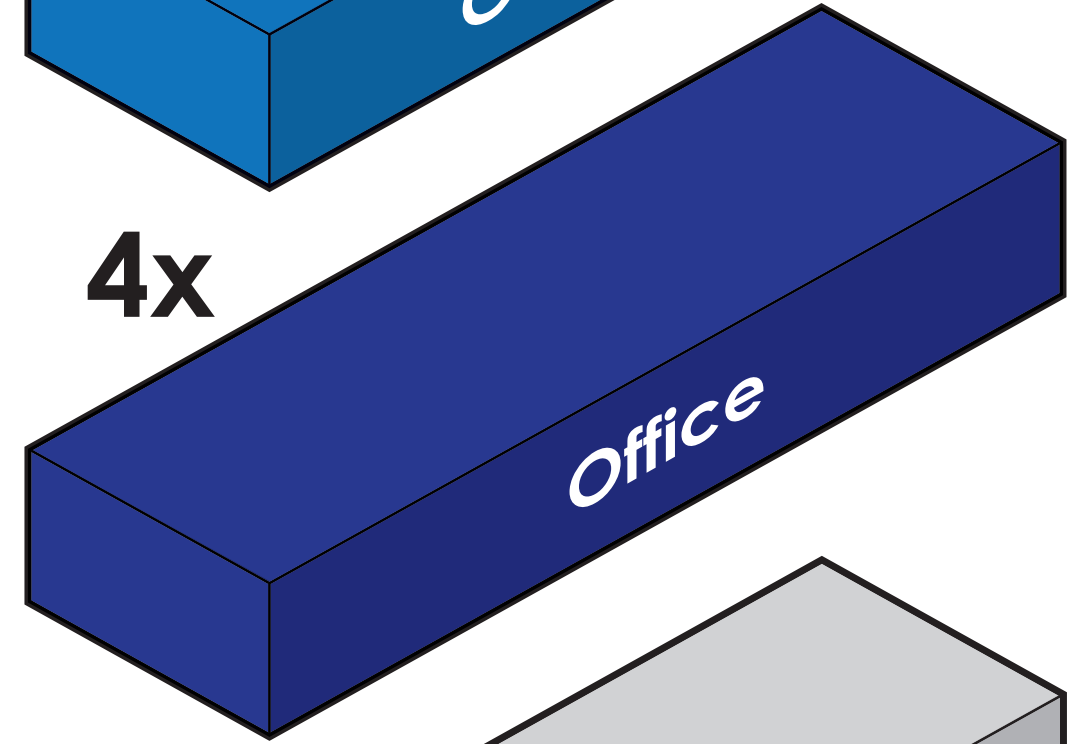

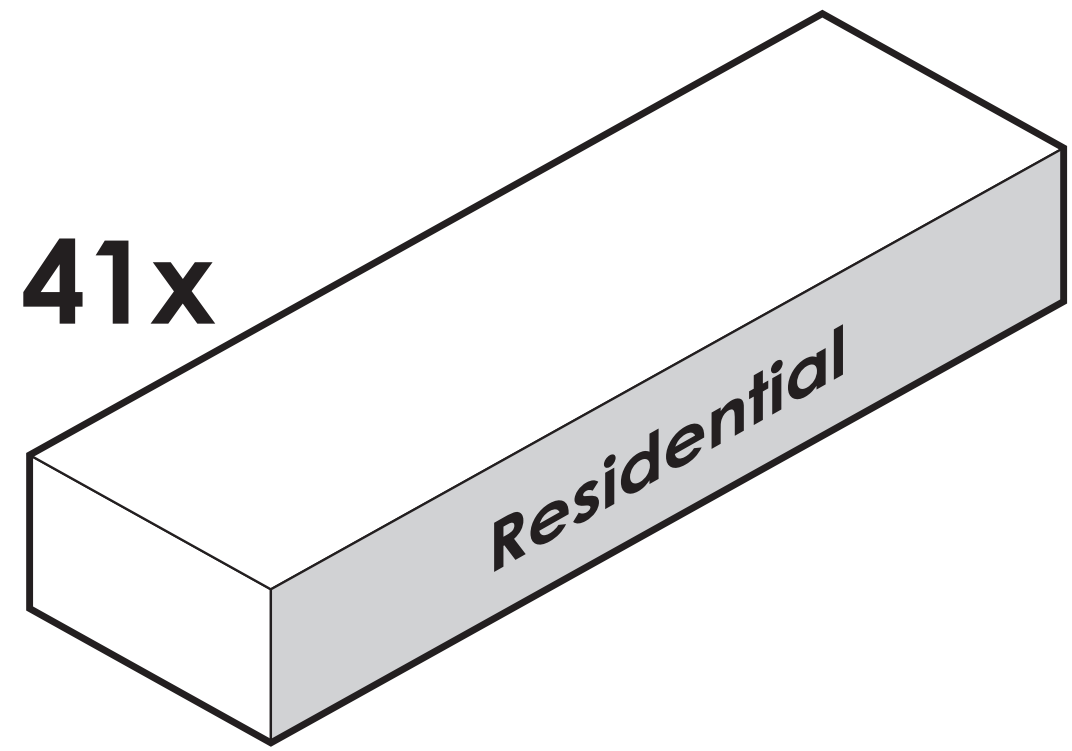
41x

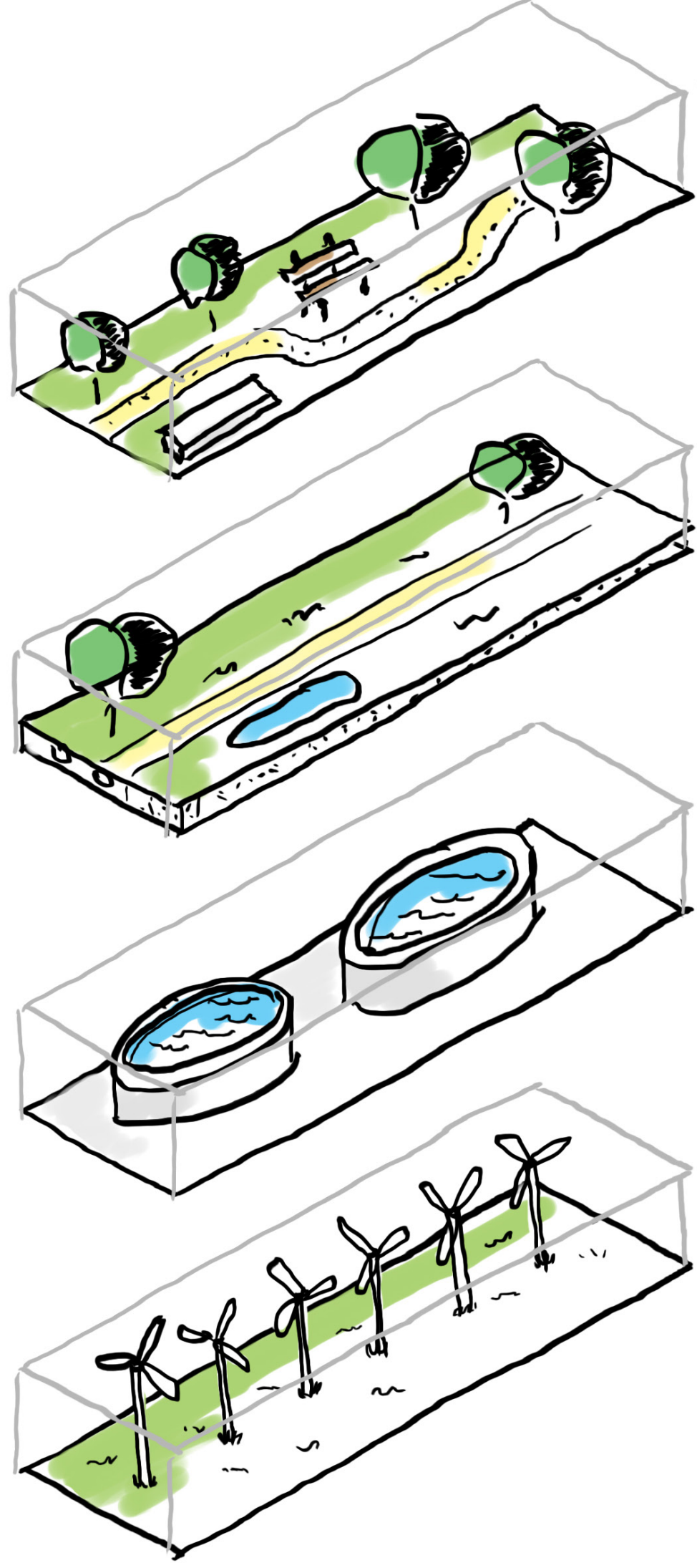
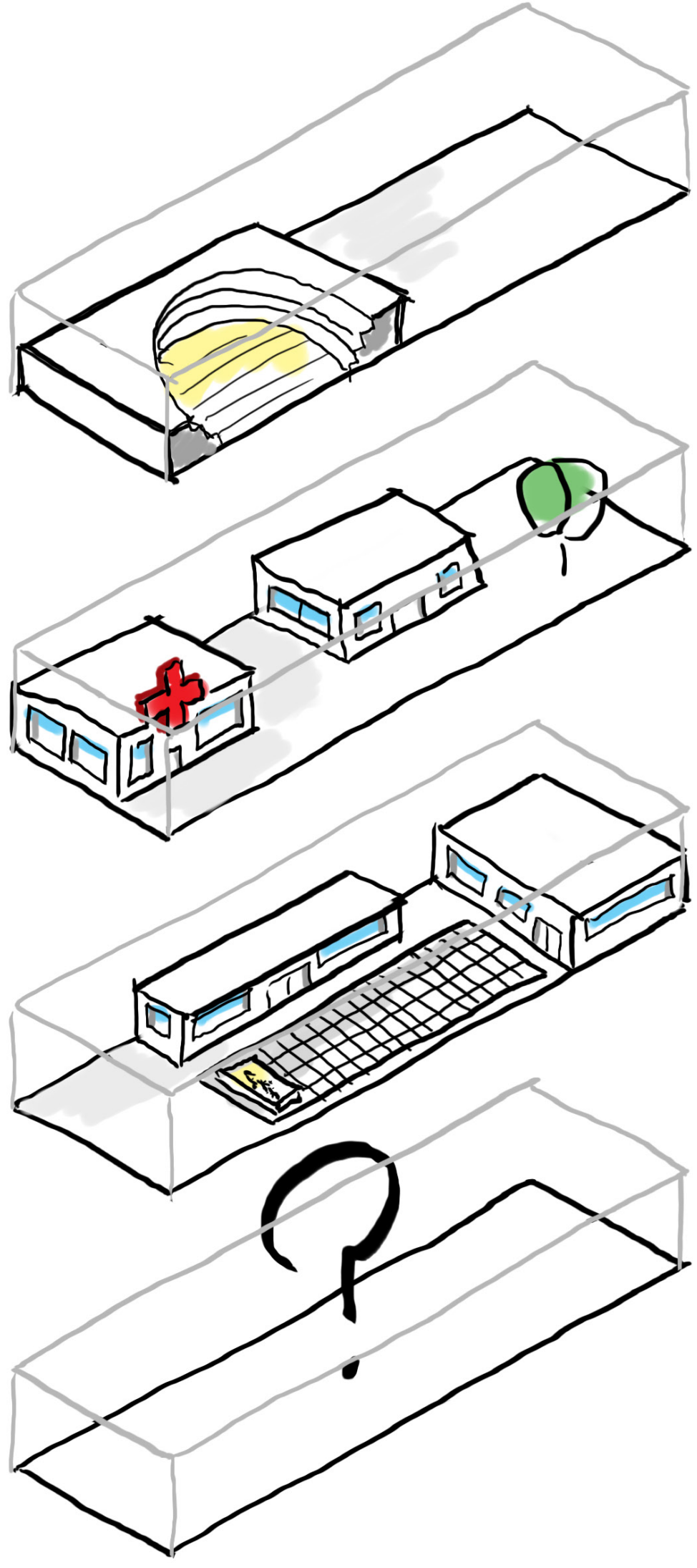
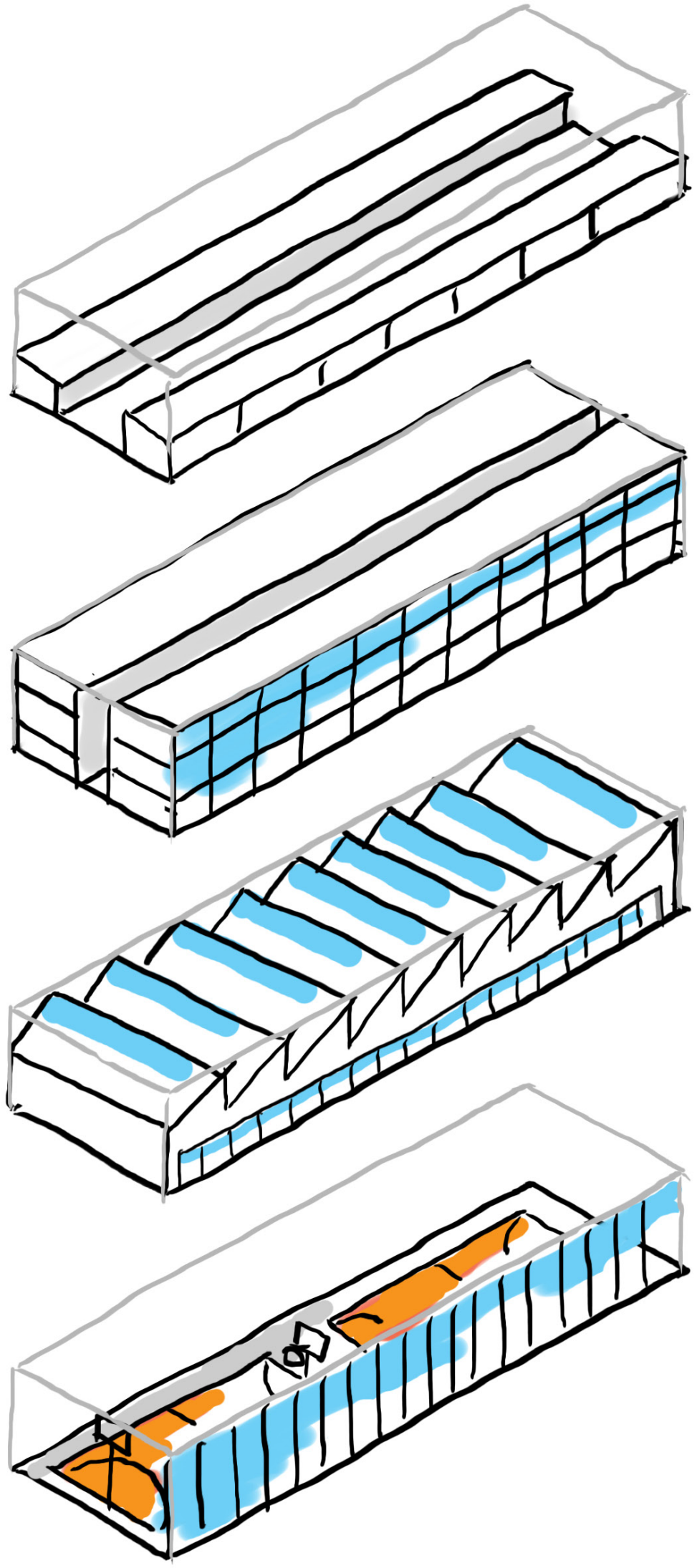
Residential

19,000 Residents





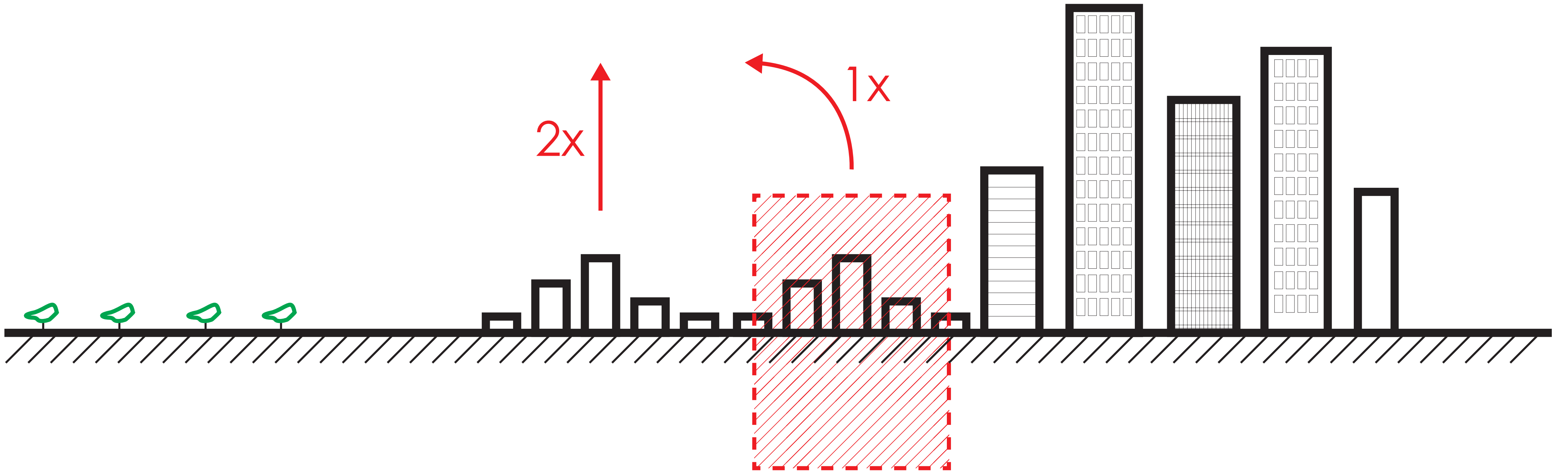




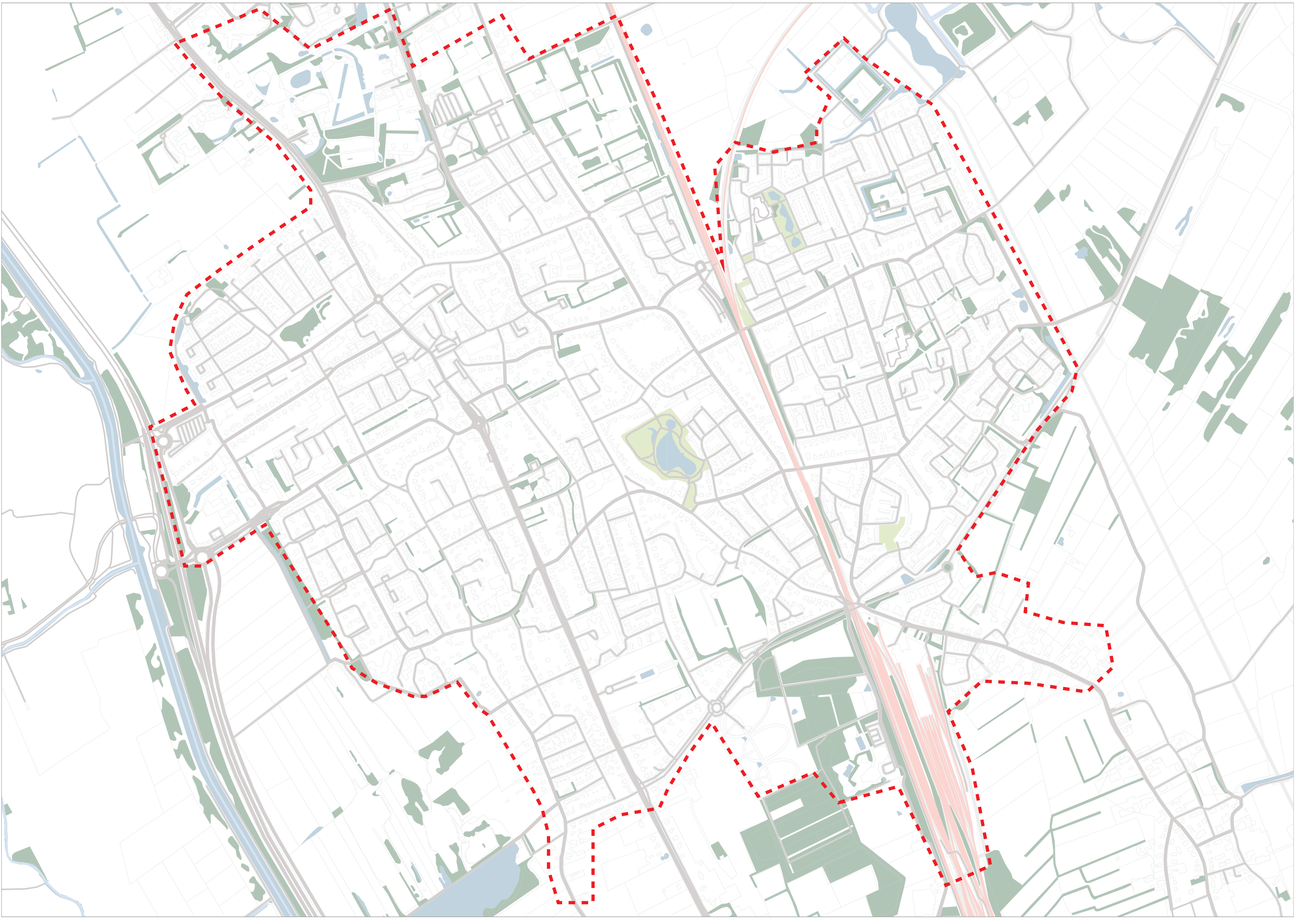
APPLICATION

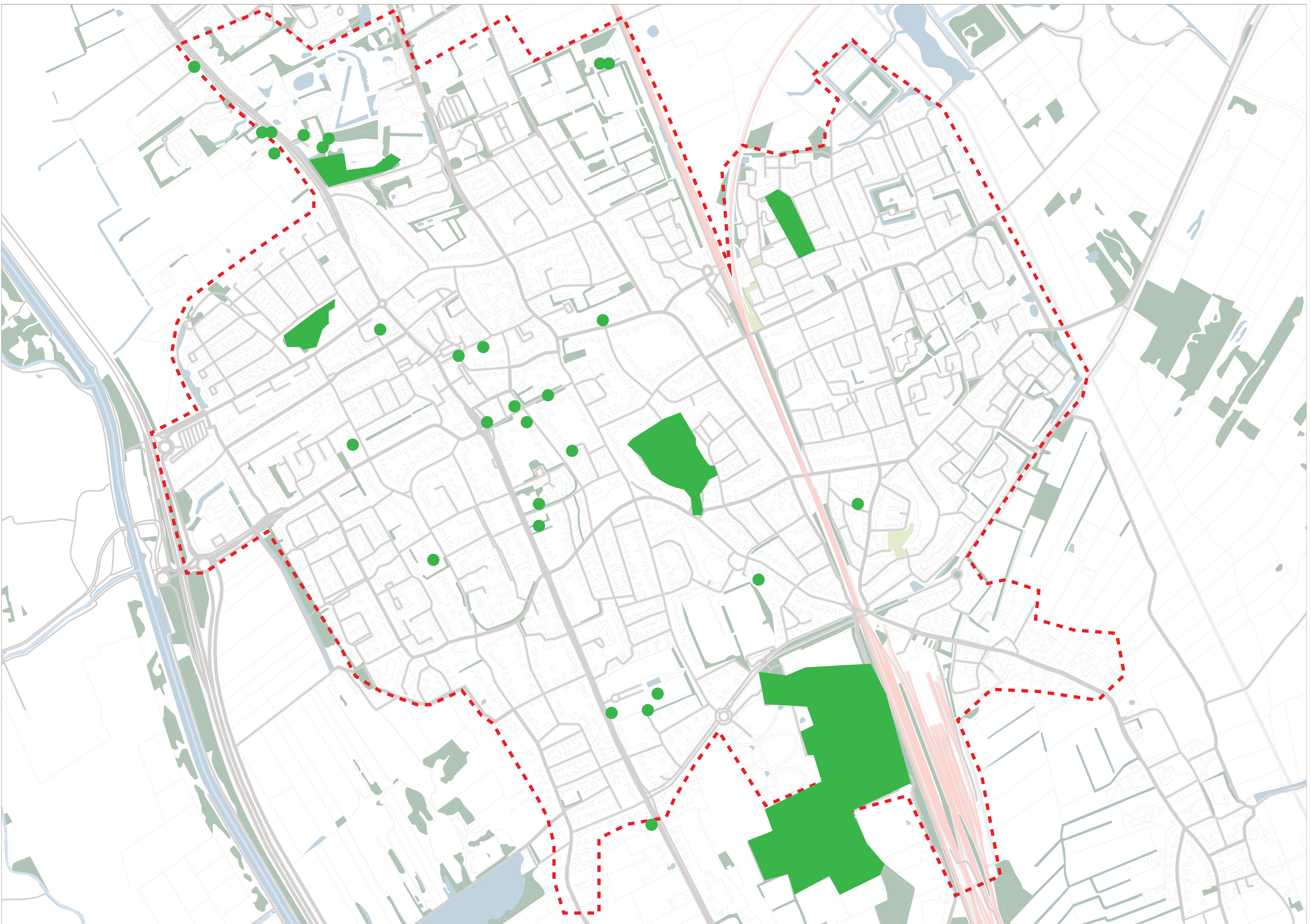
3X HAREN

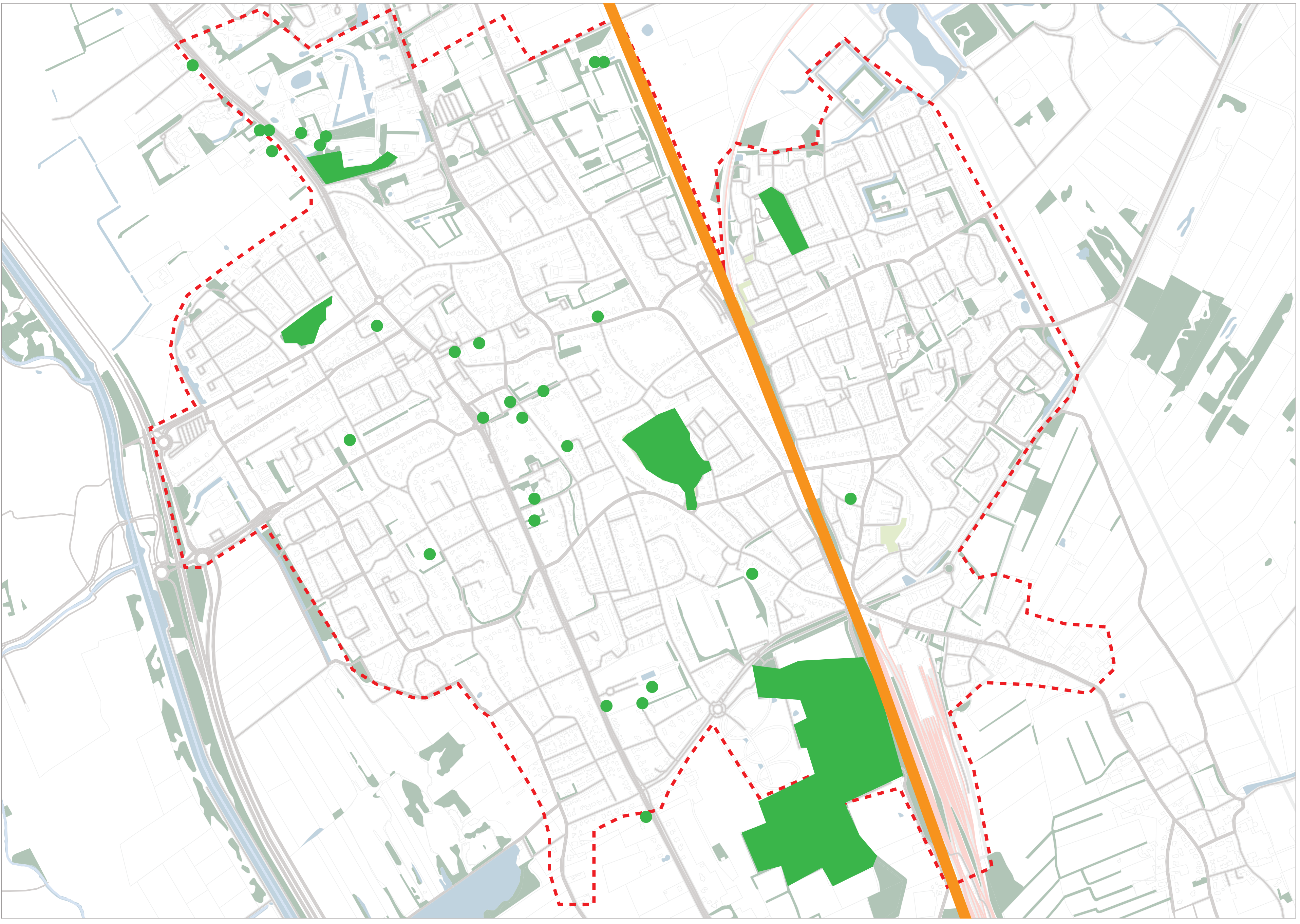
From 19,000 Residents to 57,000 Residents

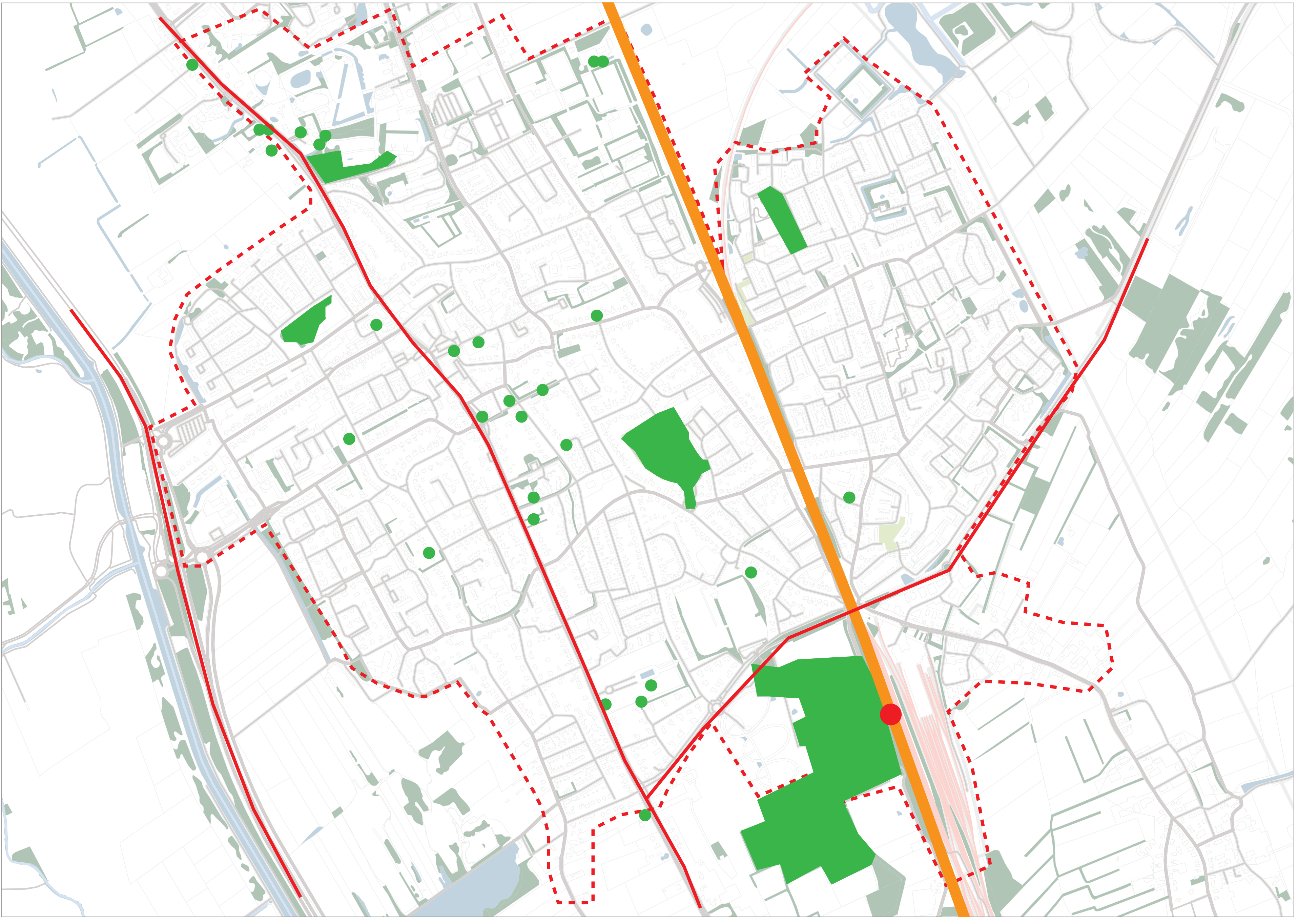


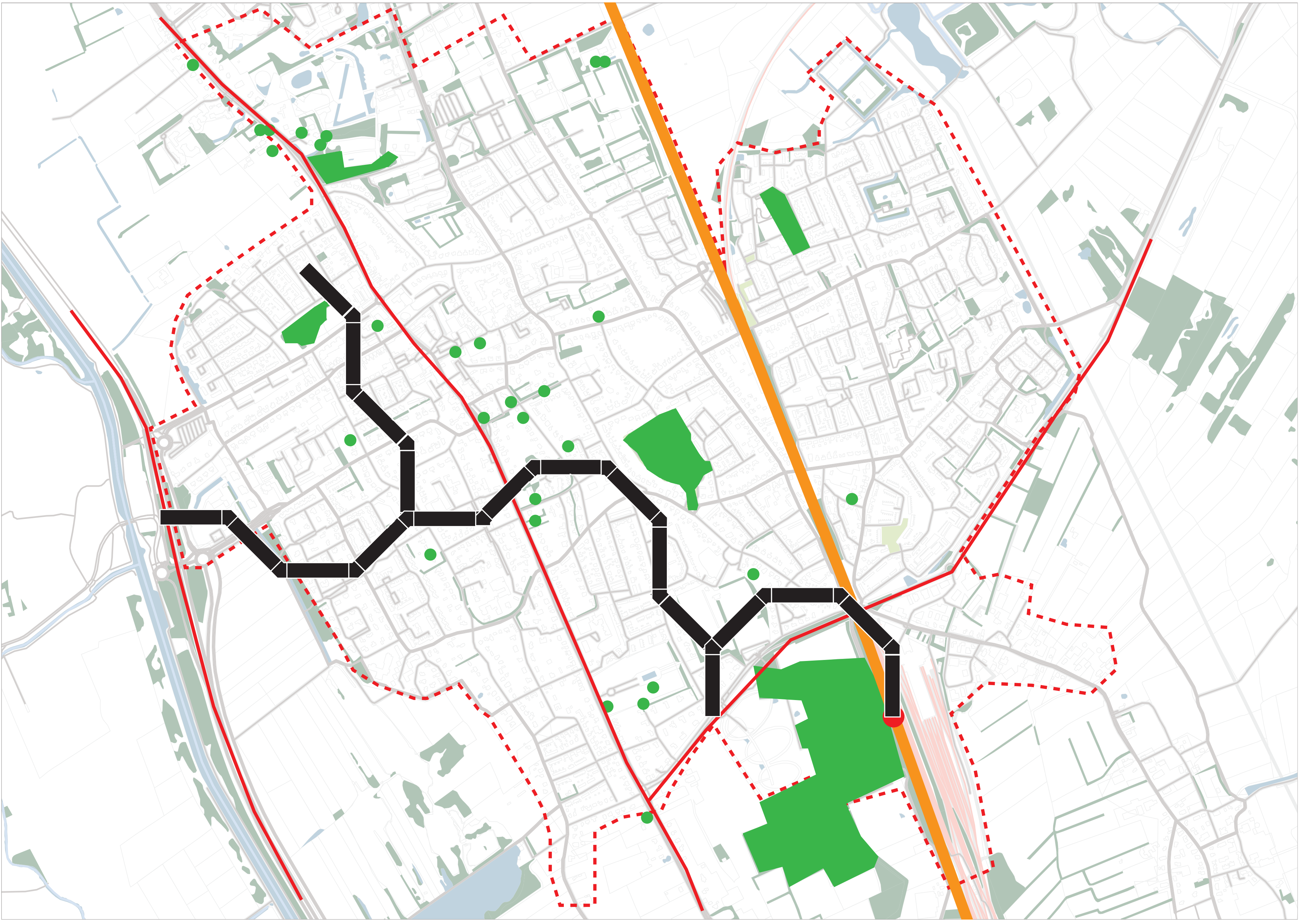


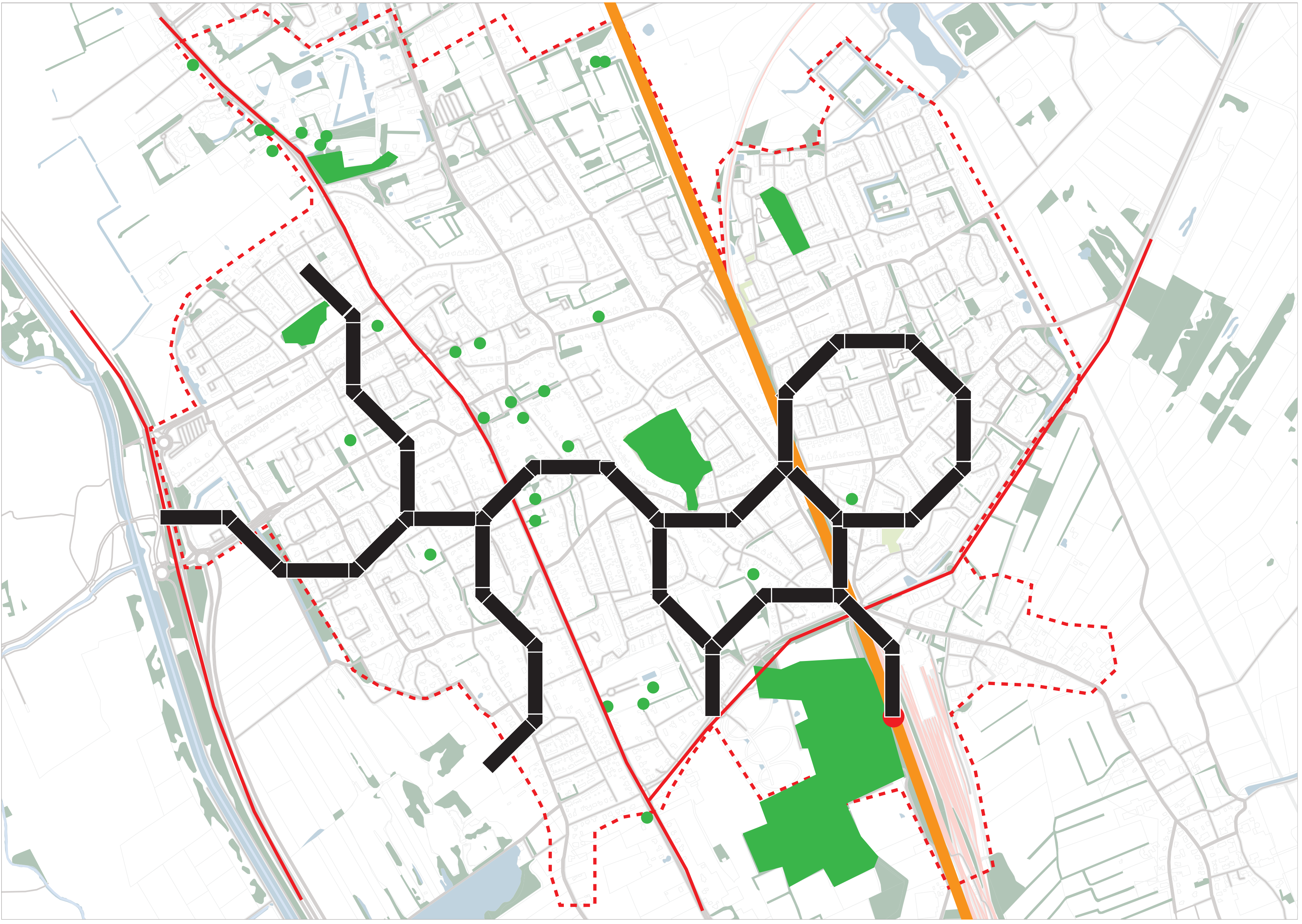


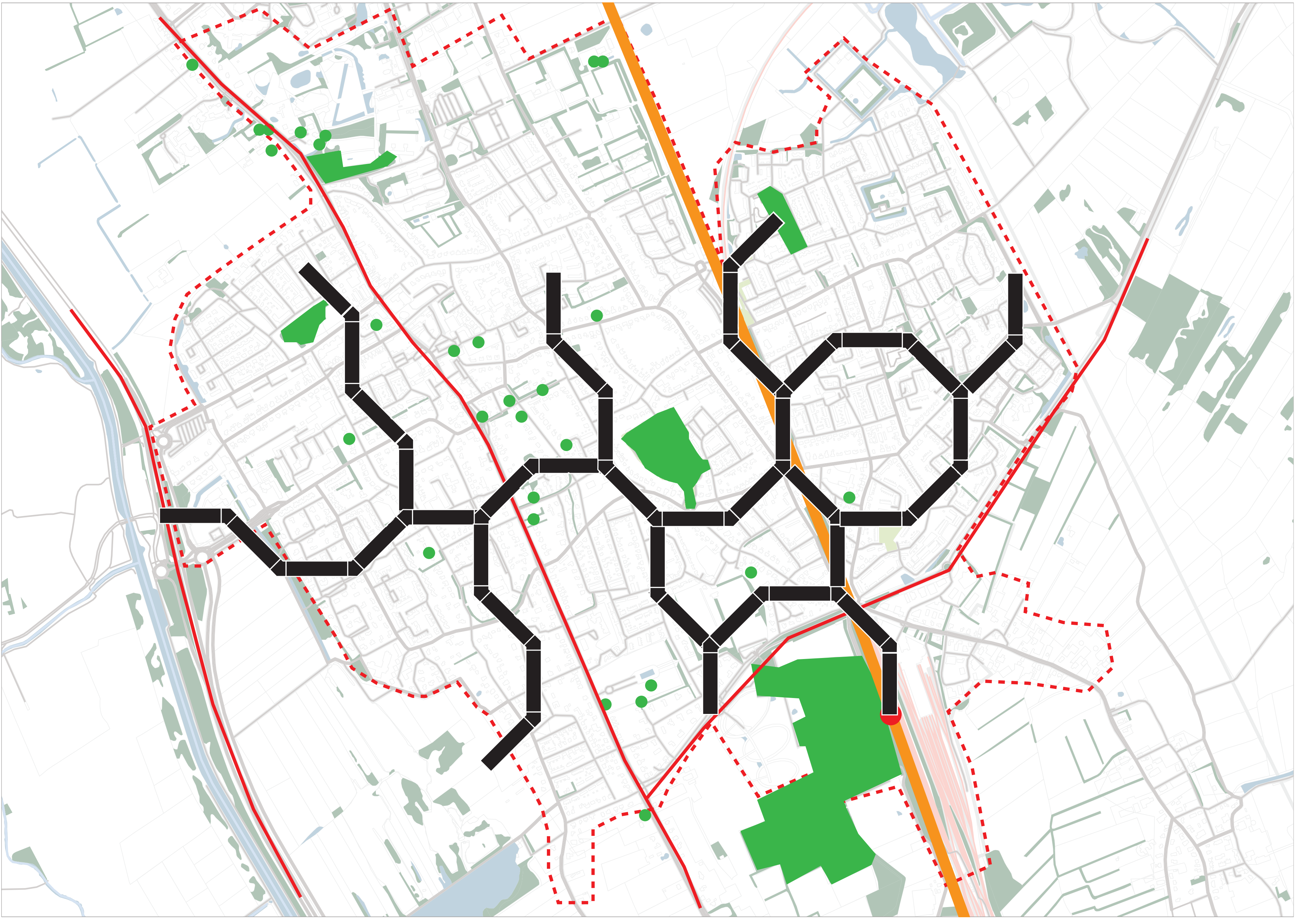













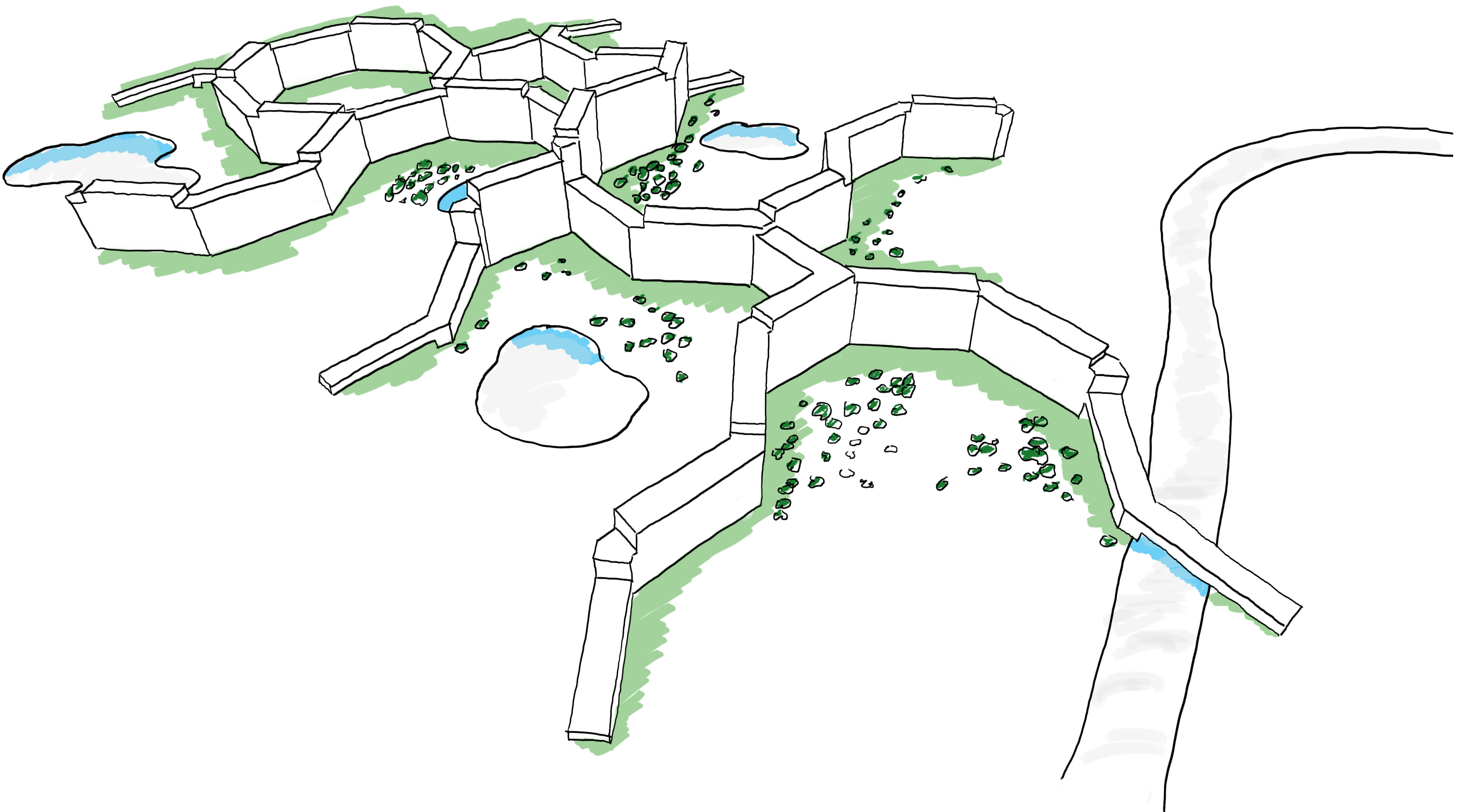


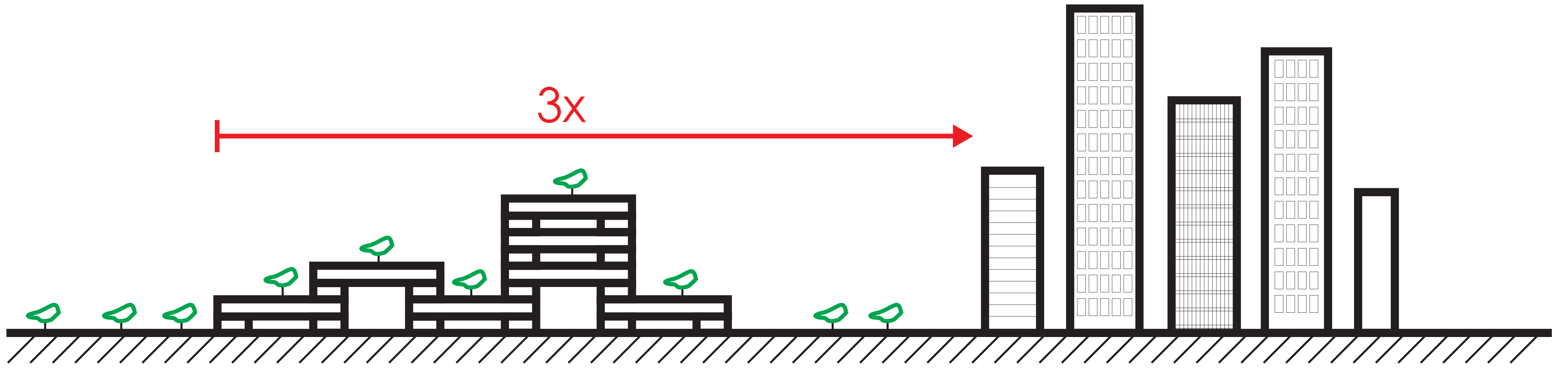


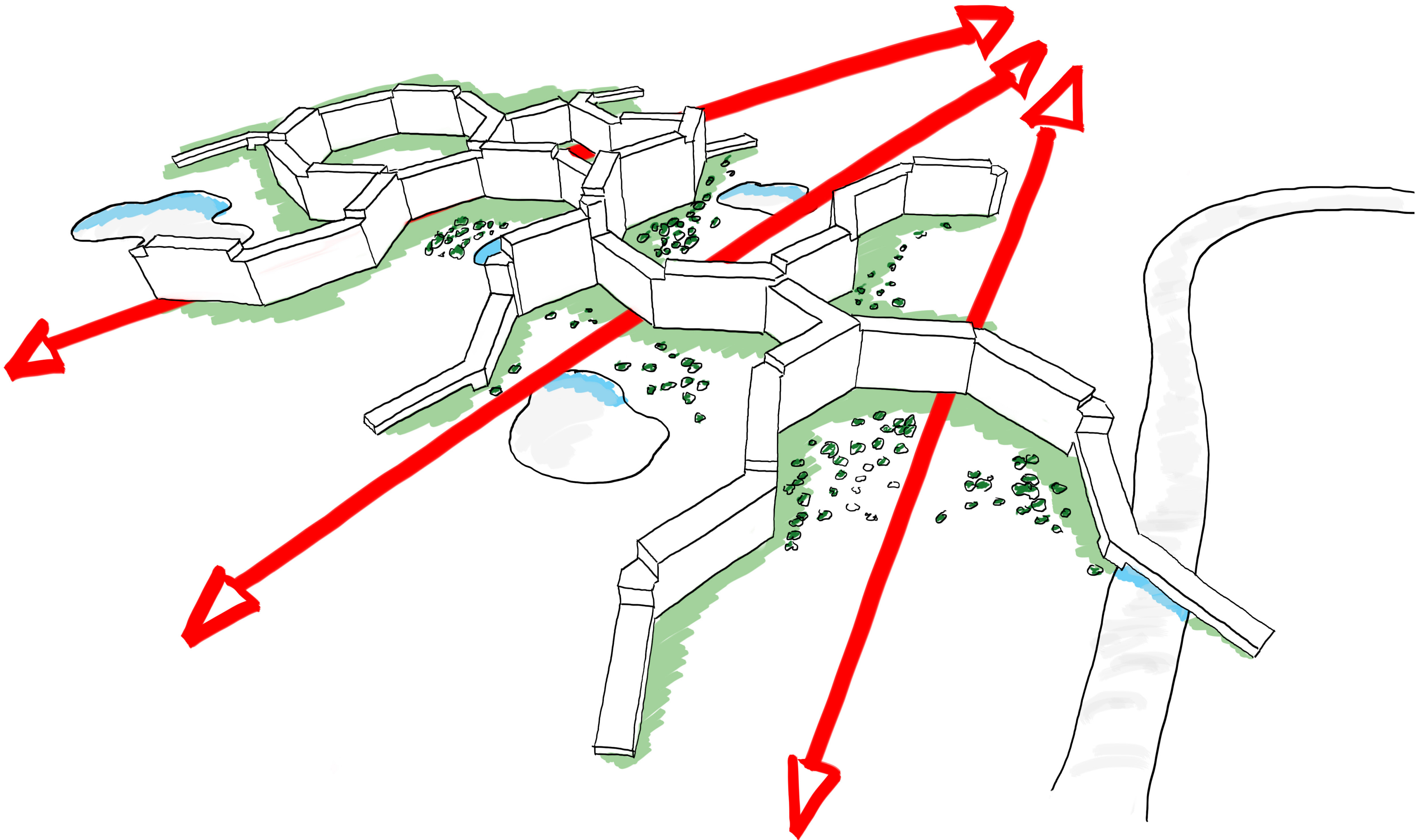


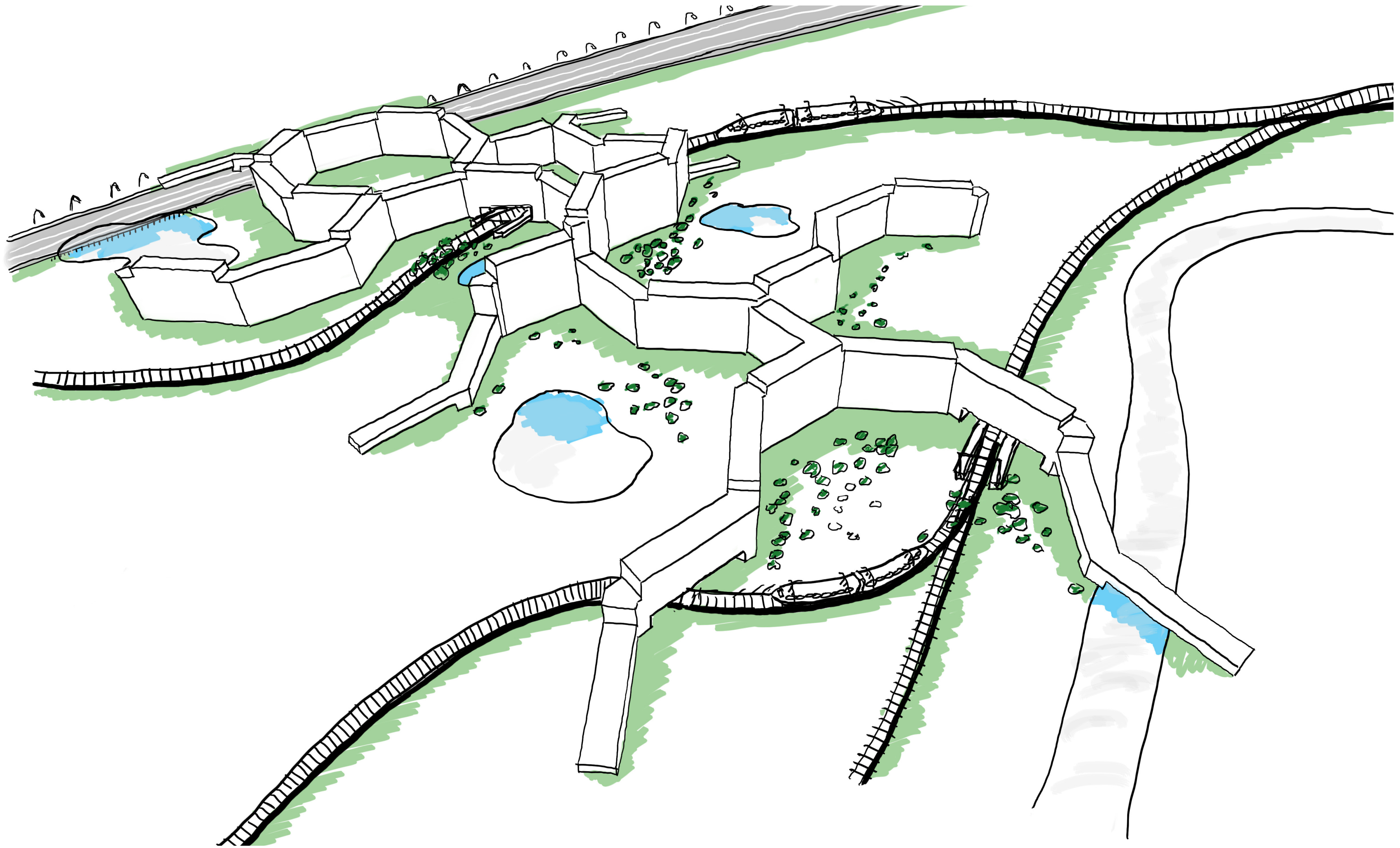


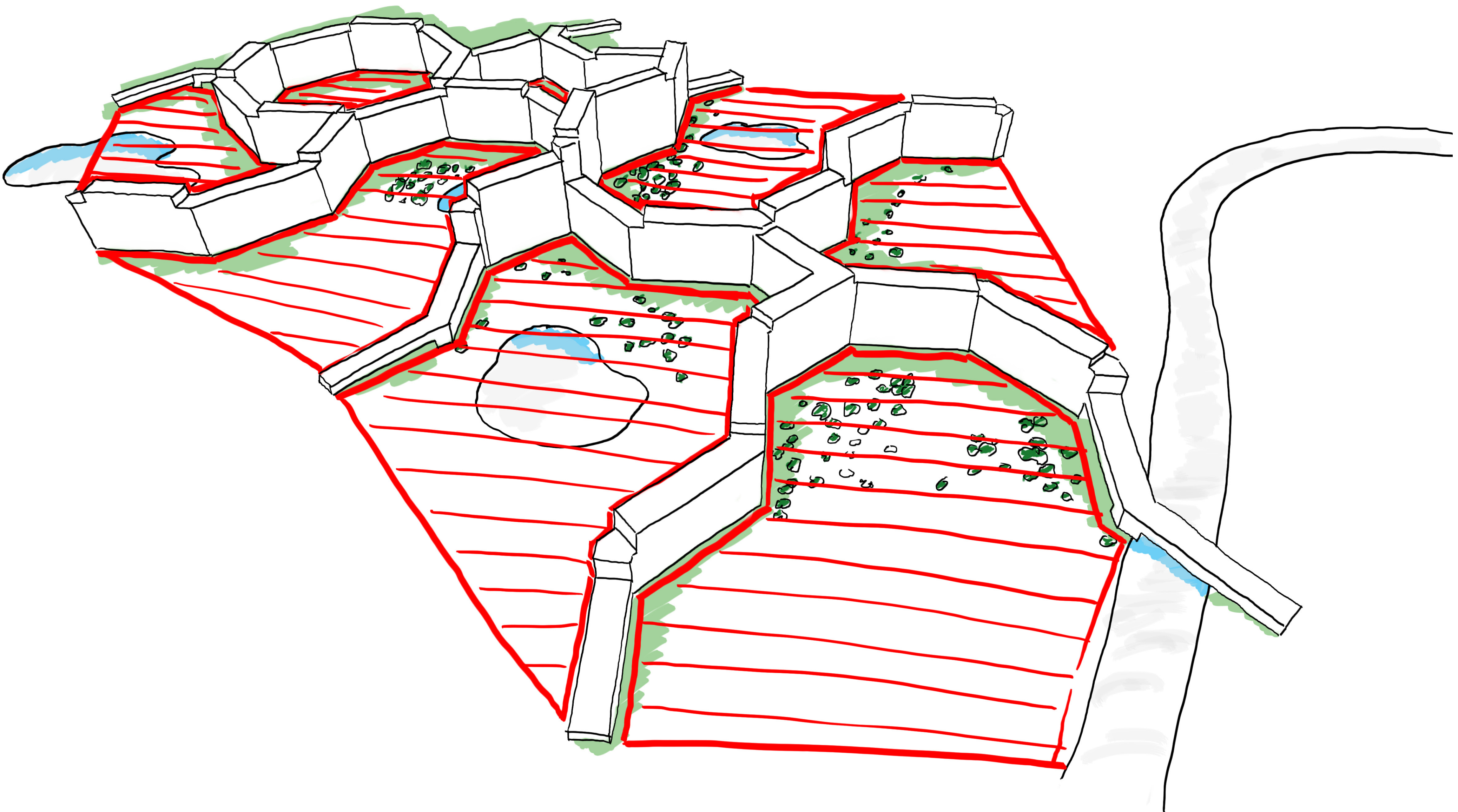


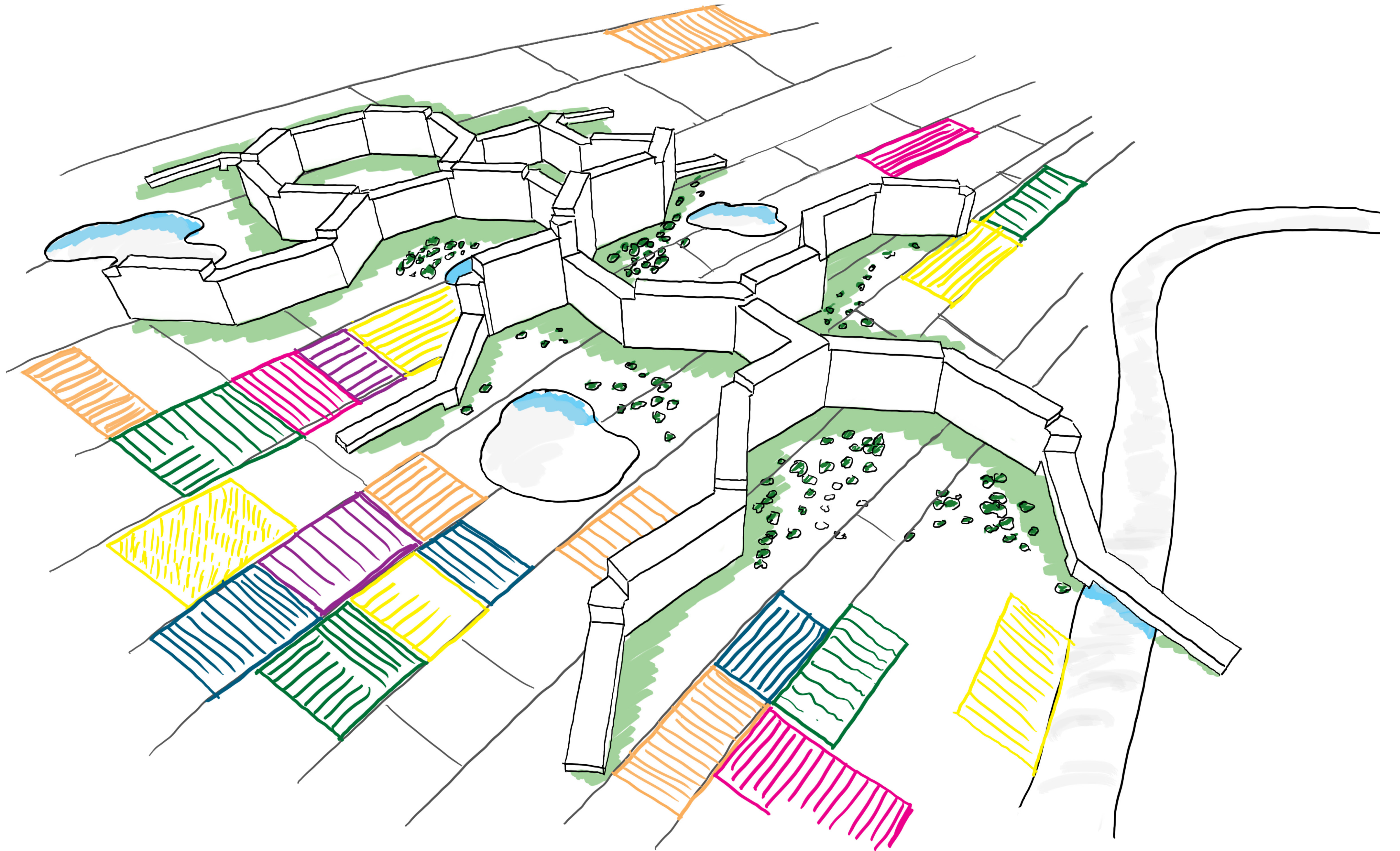


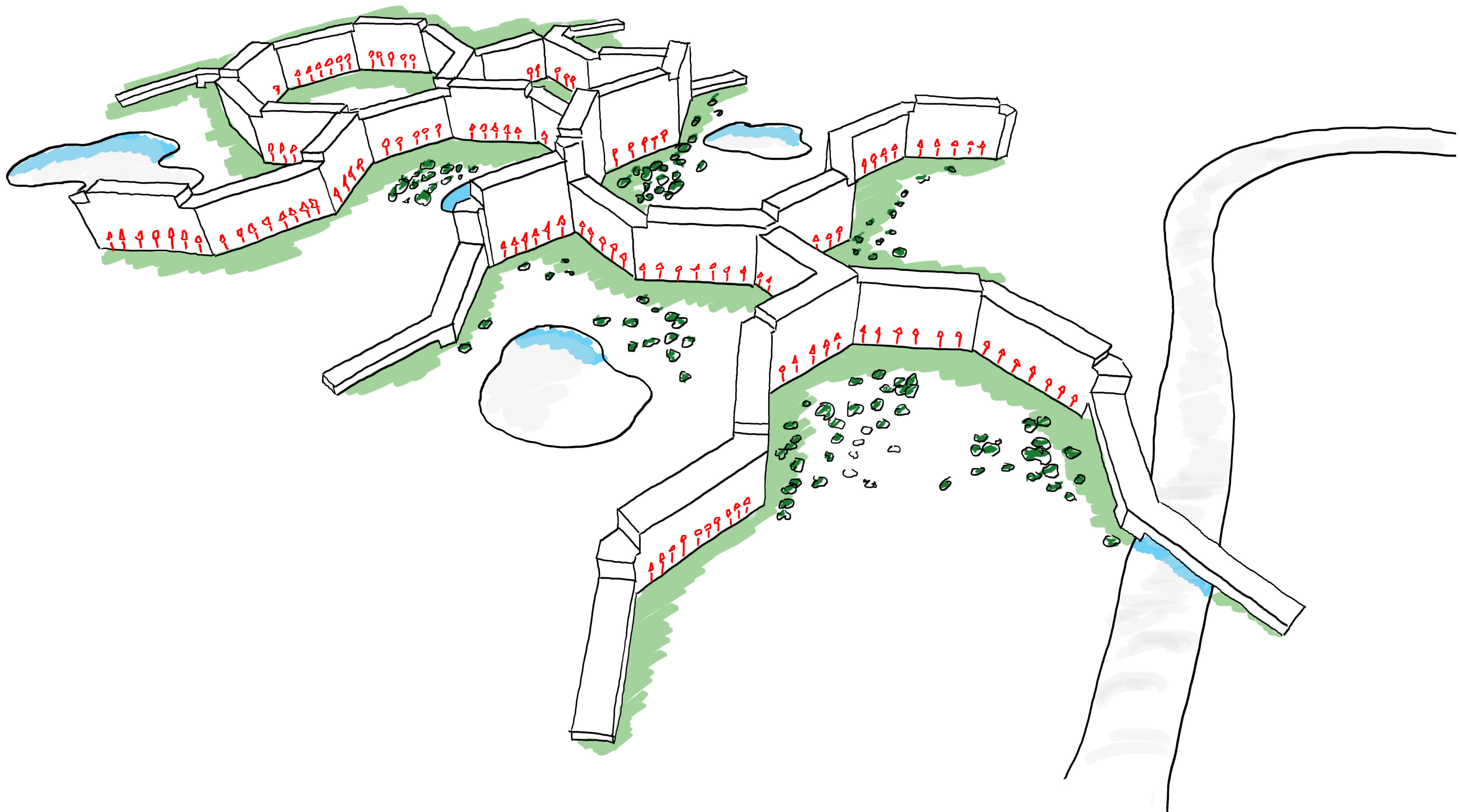


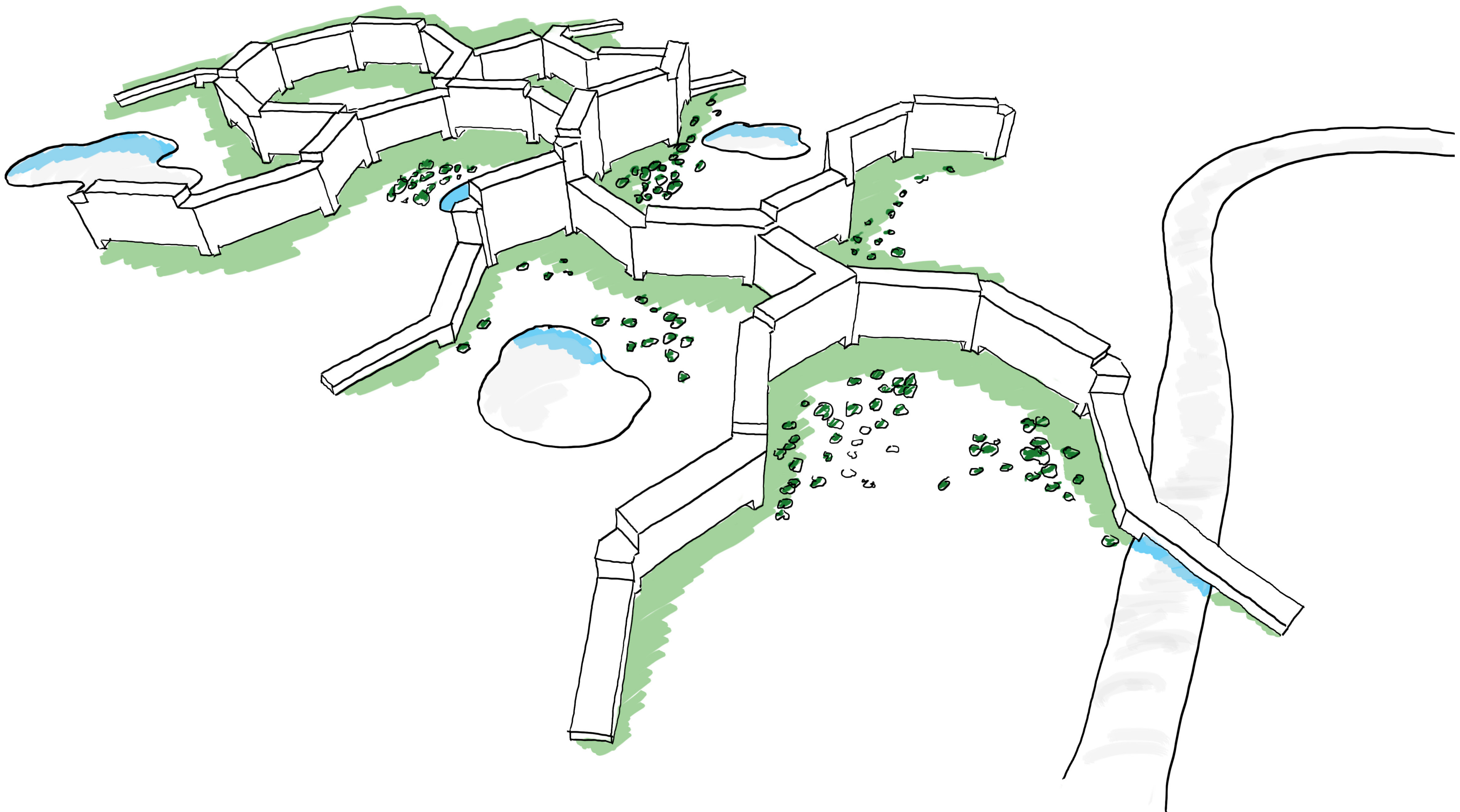



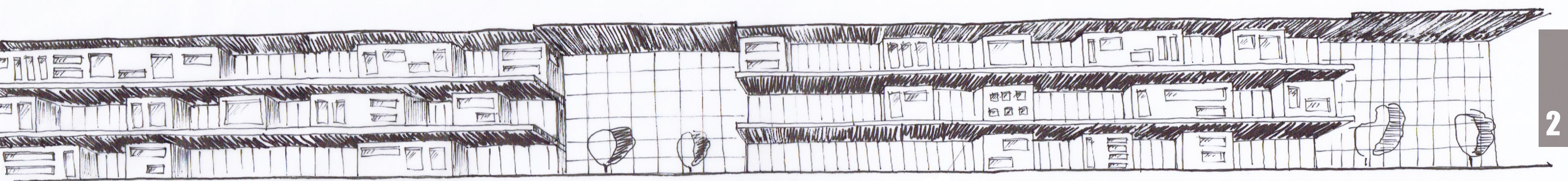


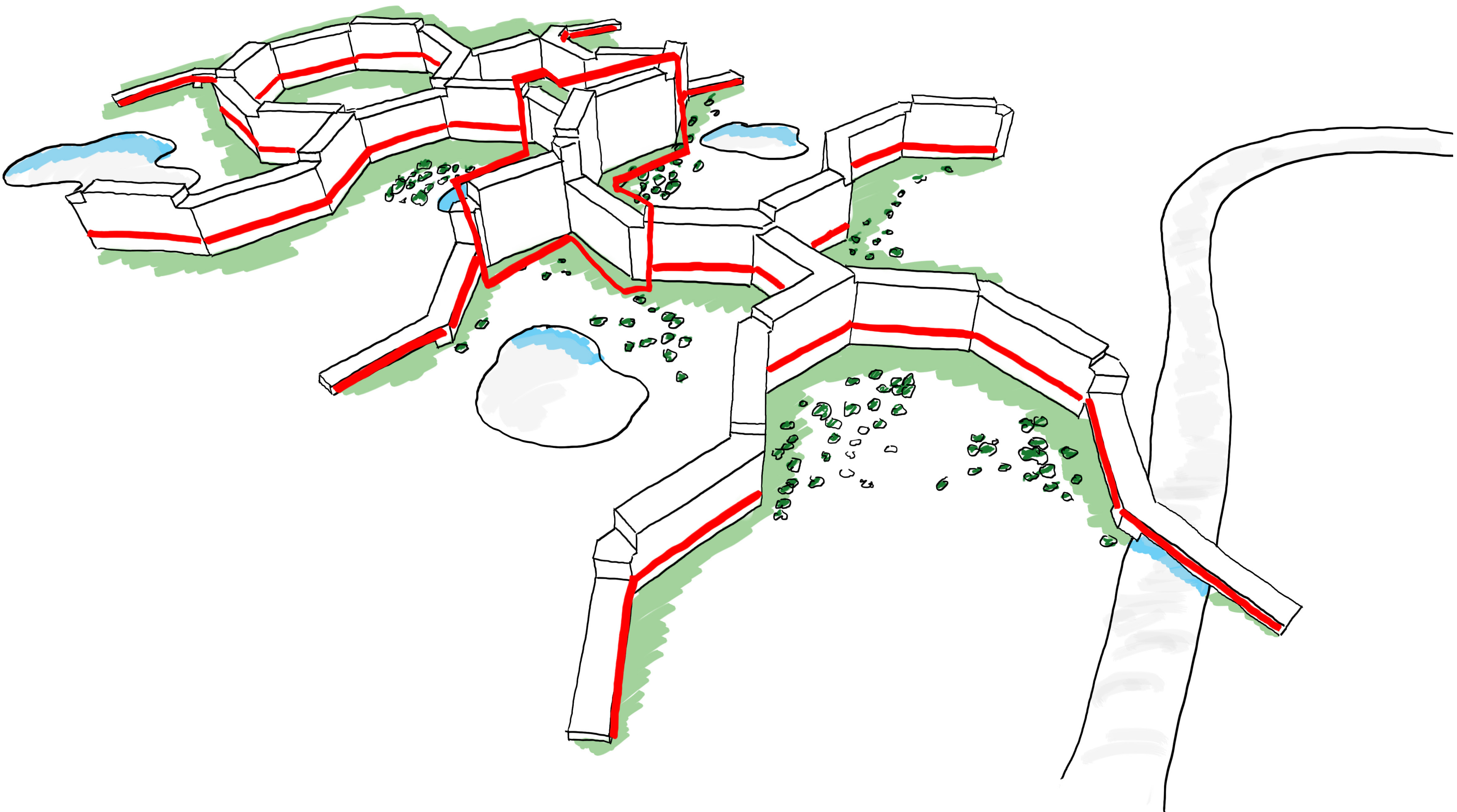









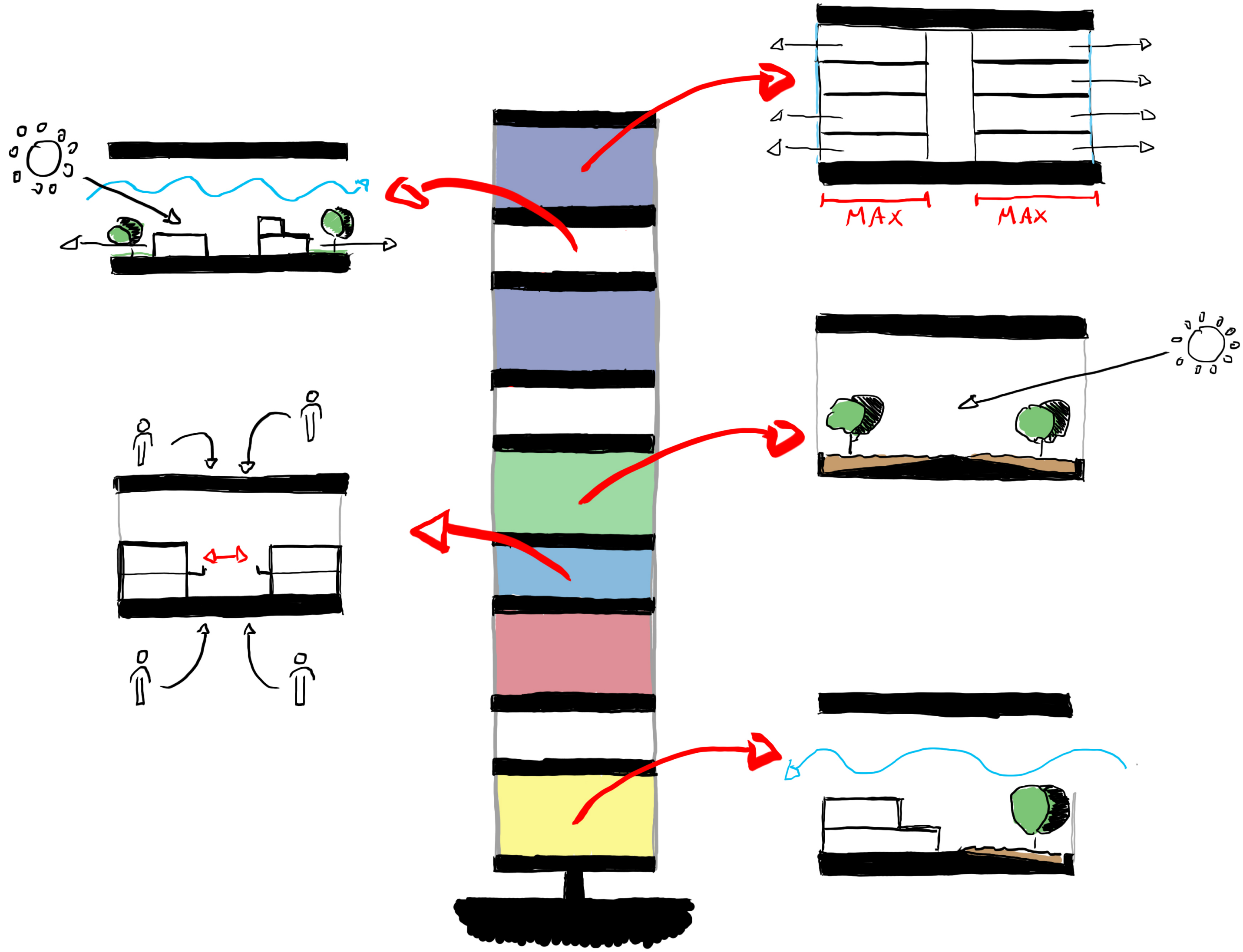


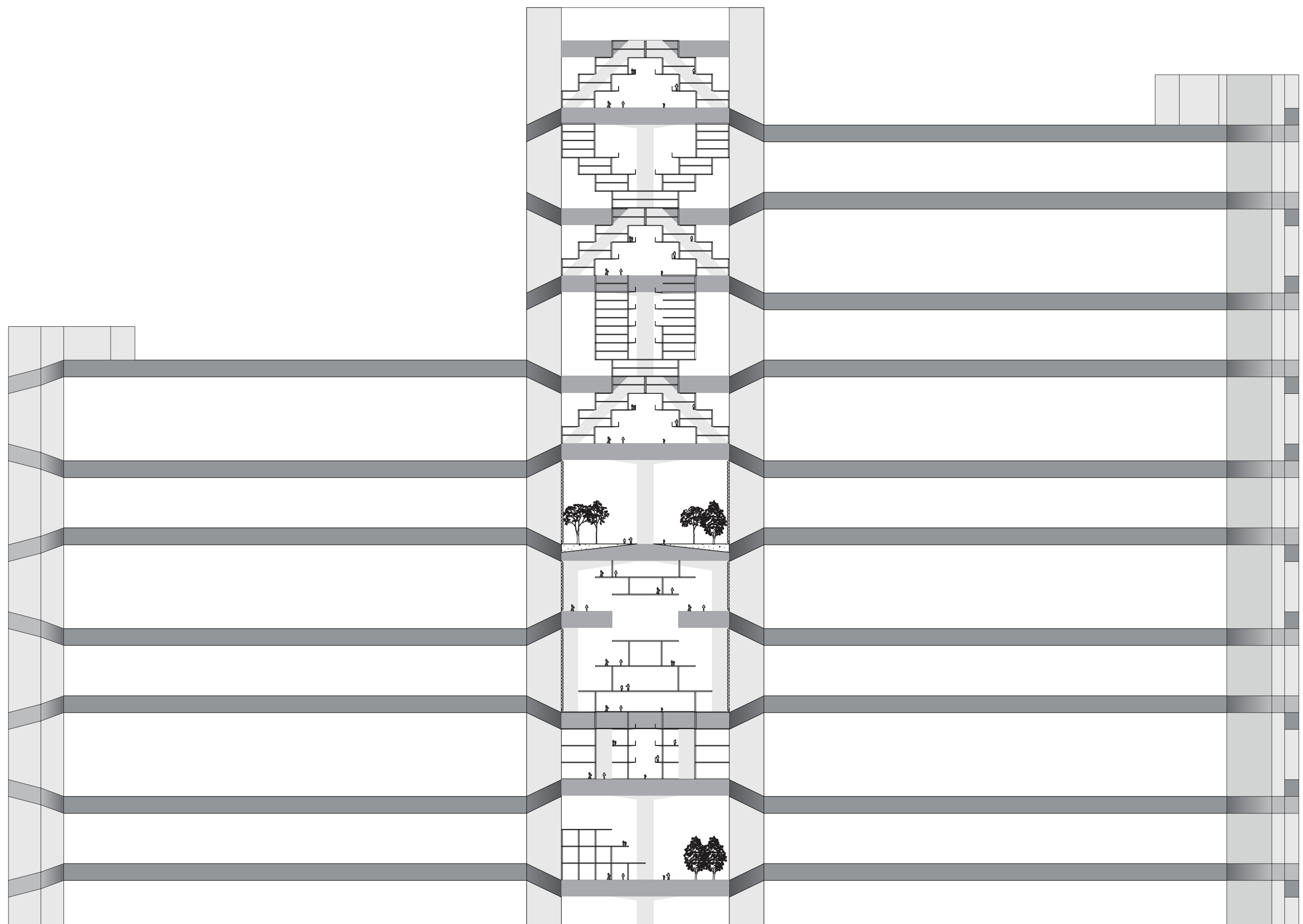


DESIGN

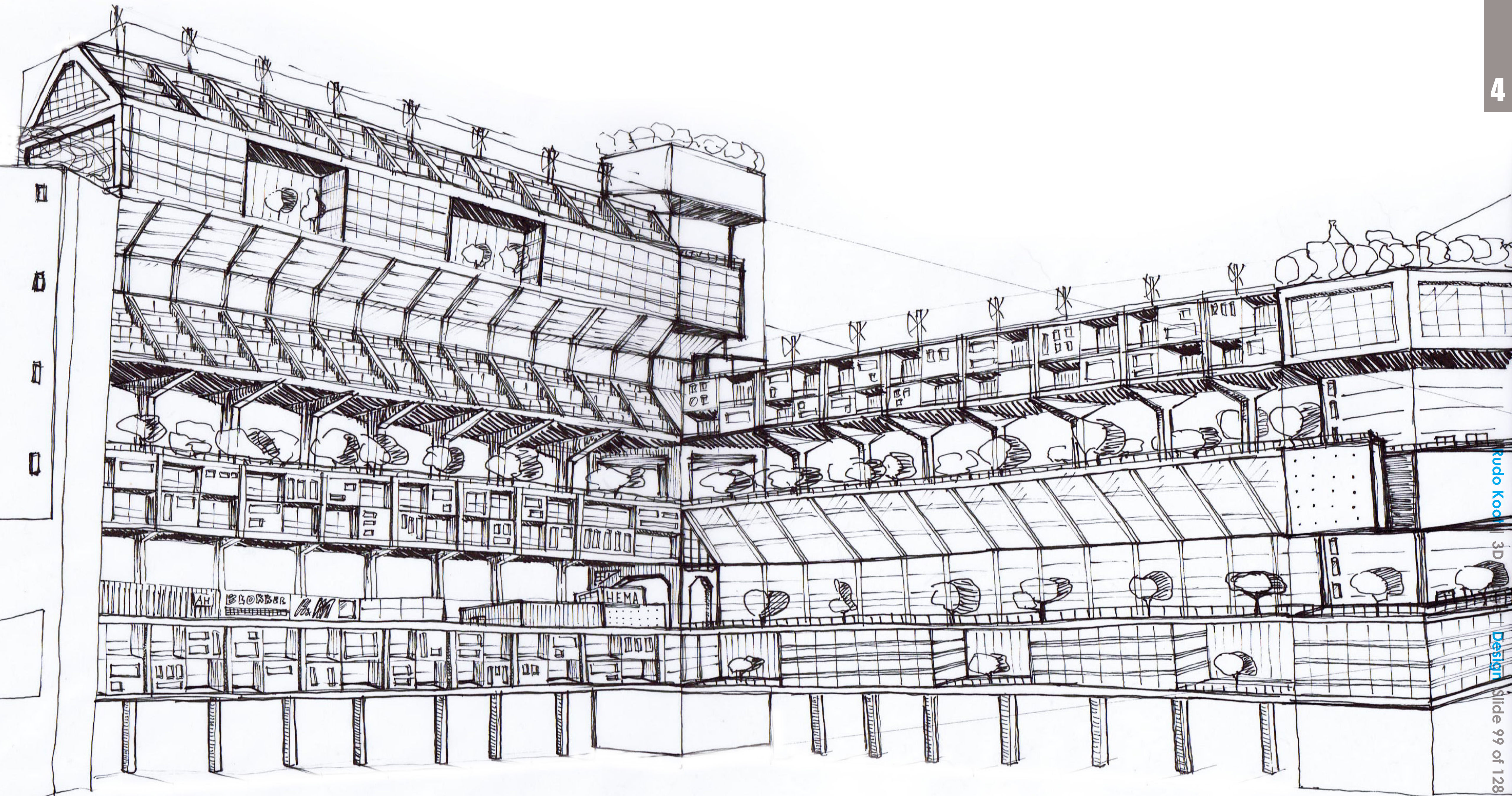






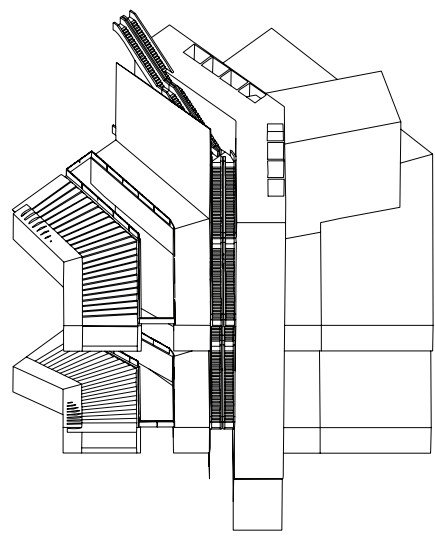
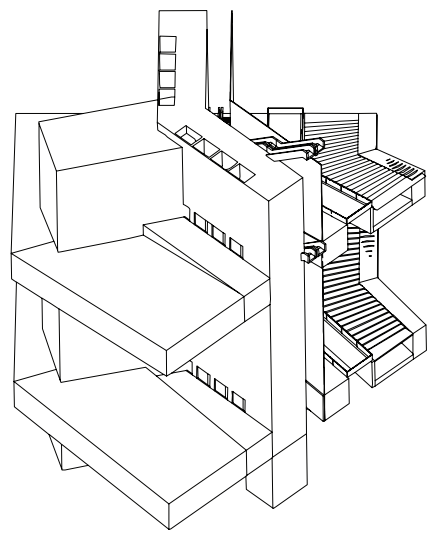


Section 1:1000

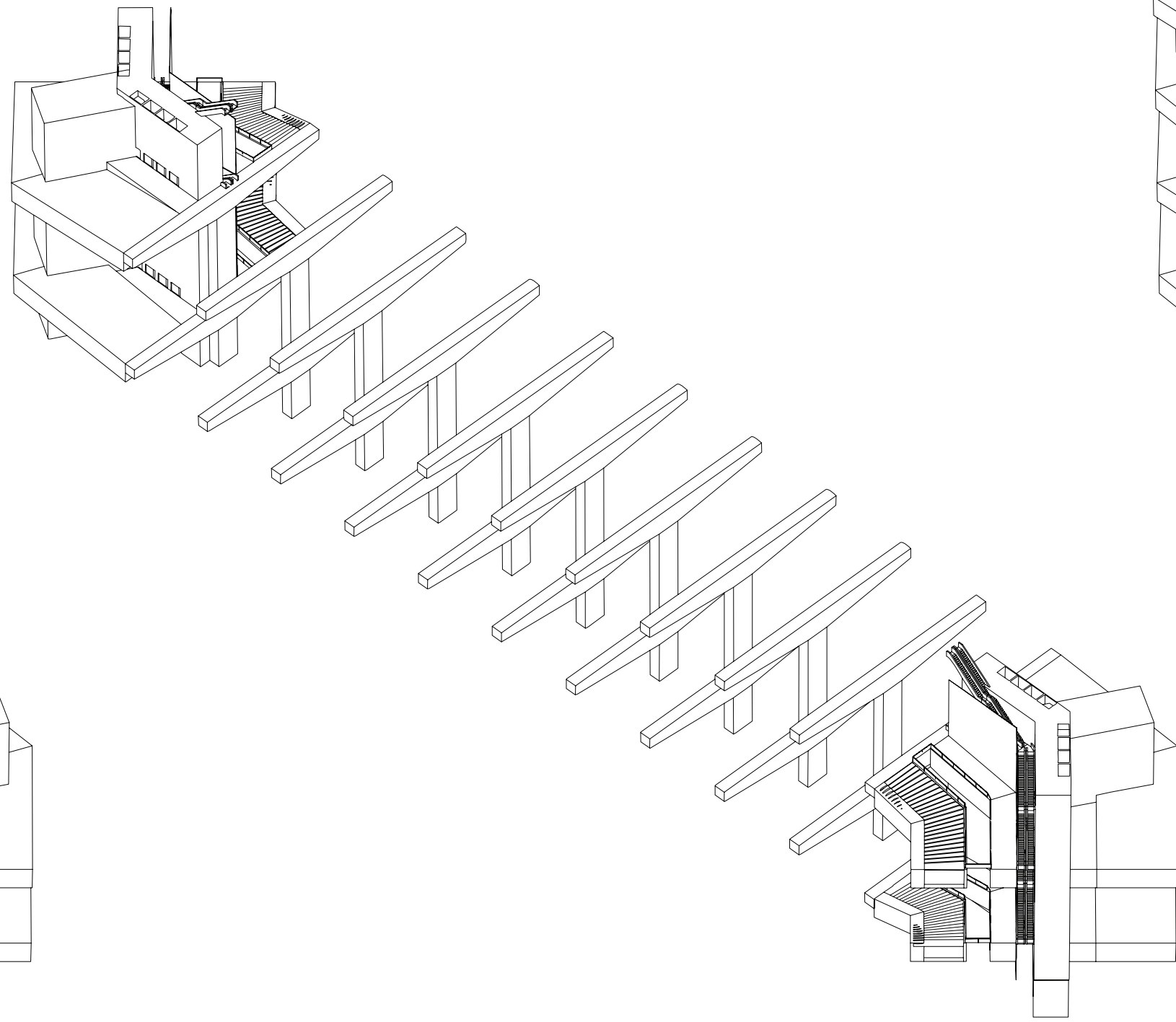




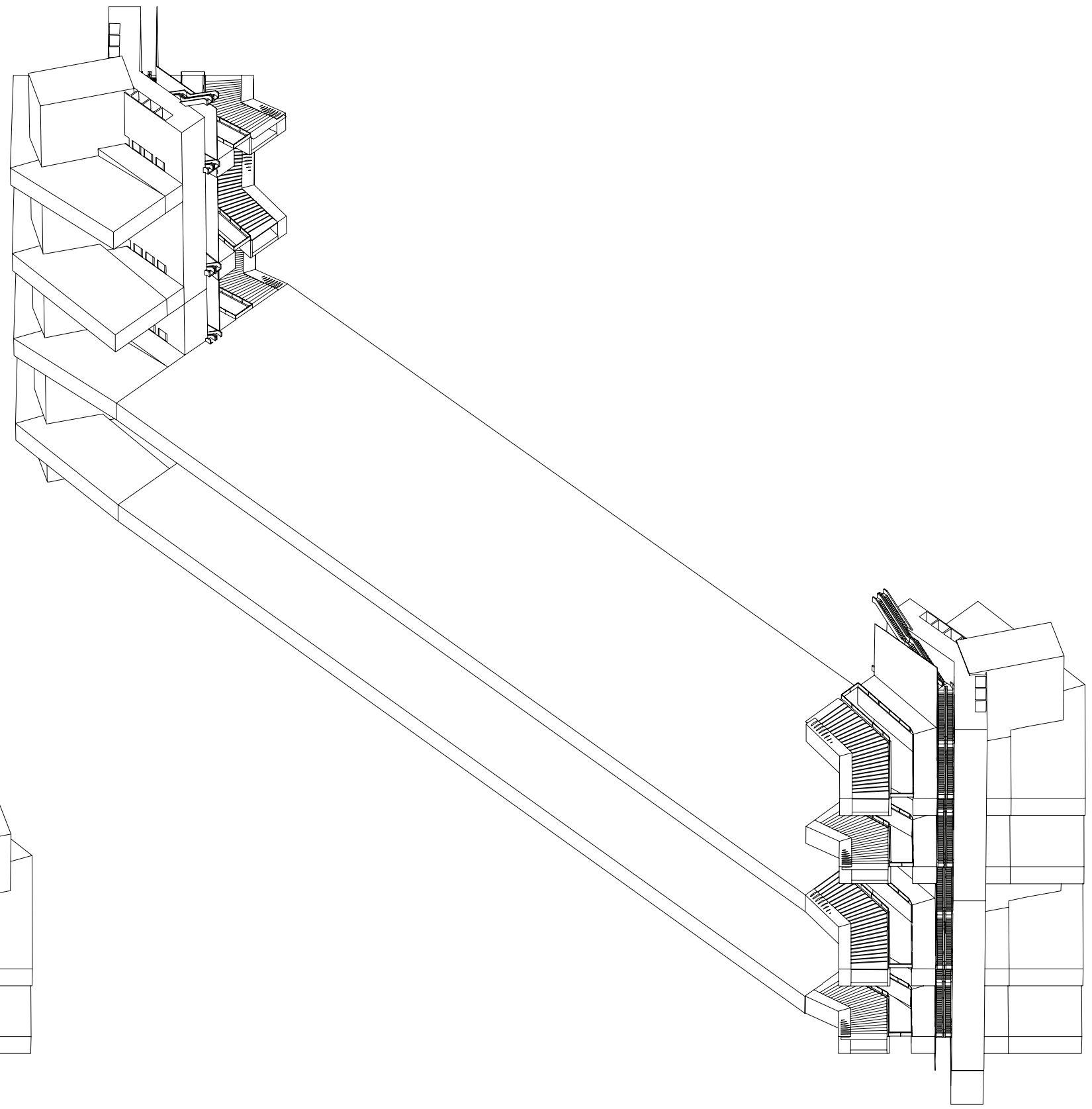
STRUCTURE



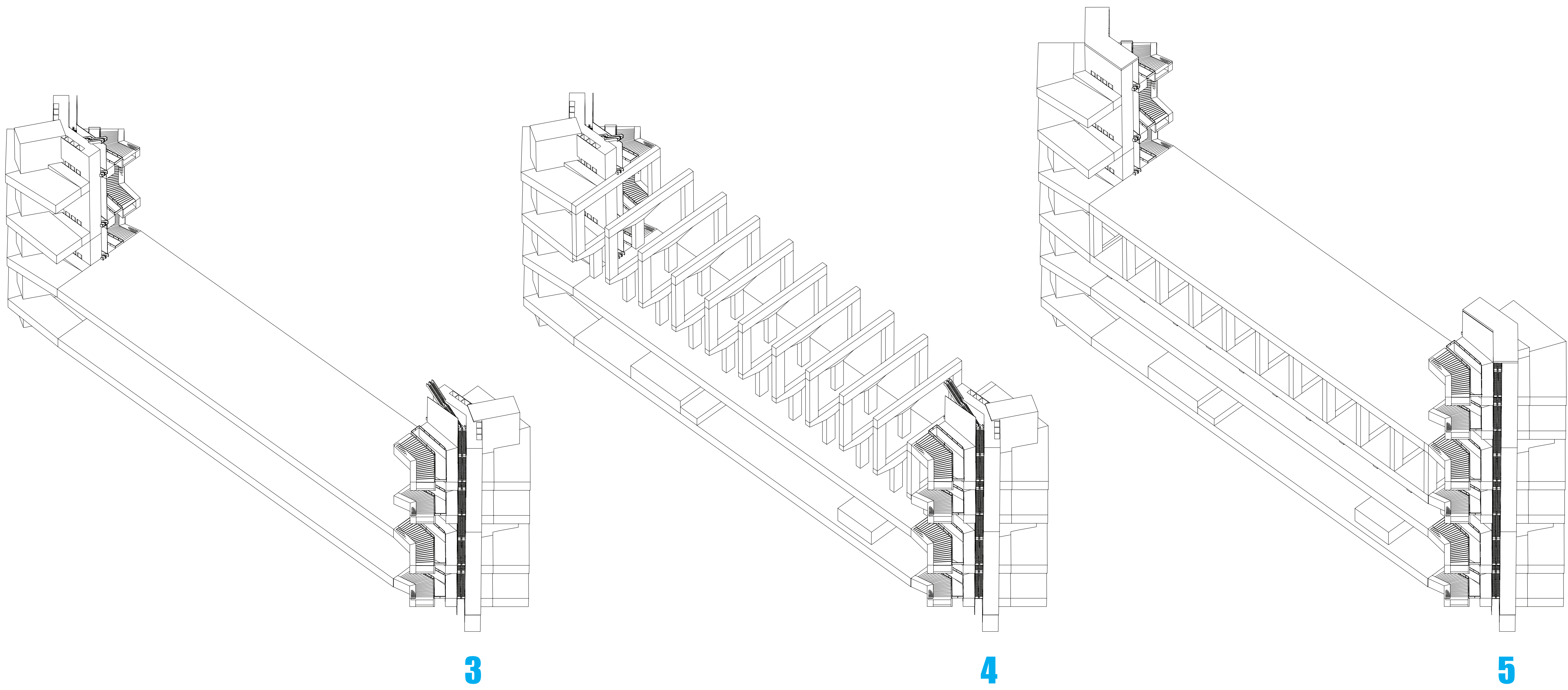
1



2



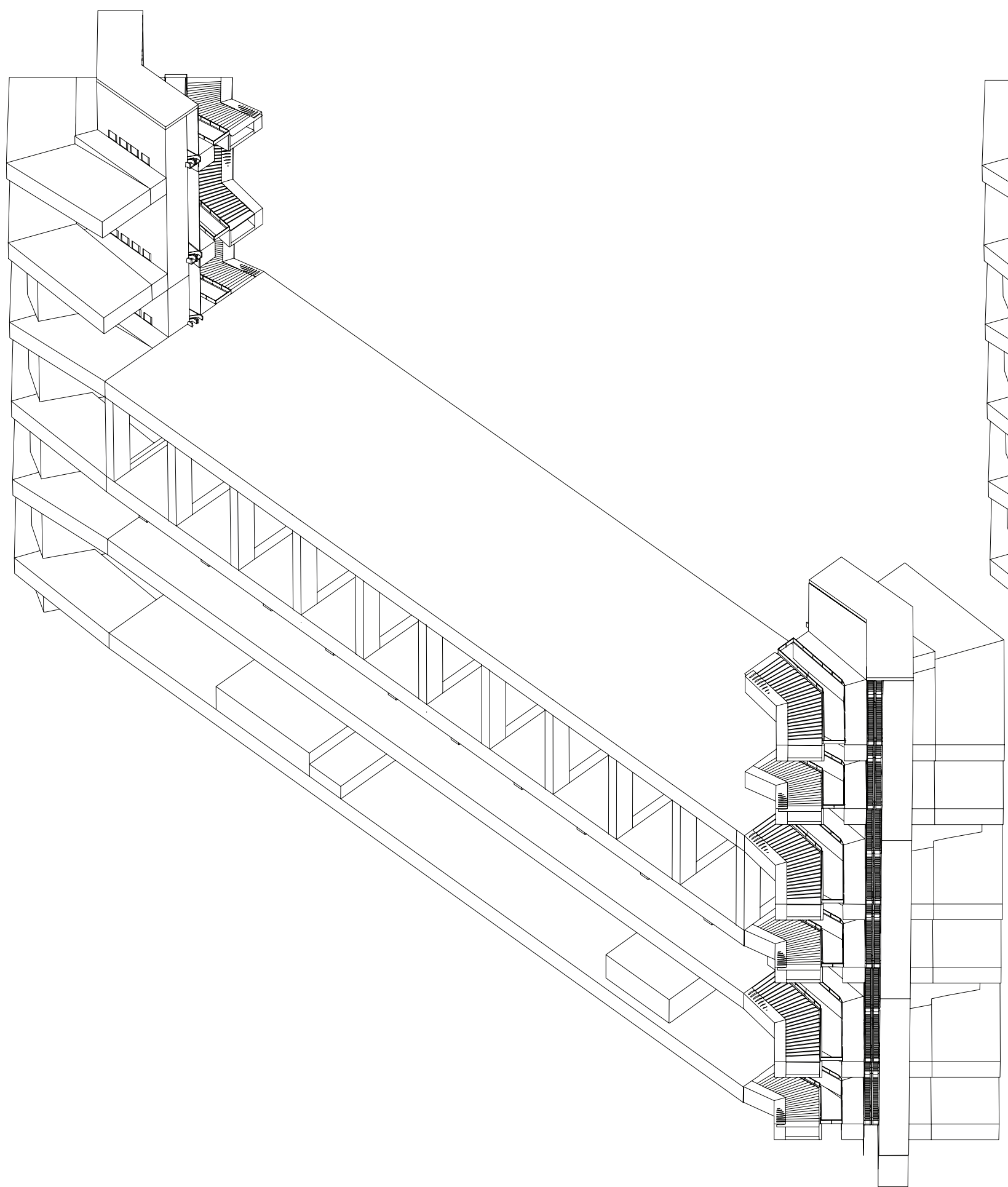
3



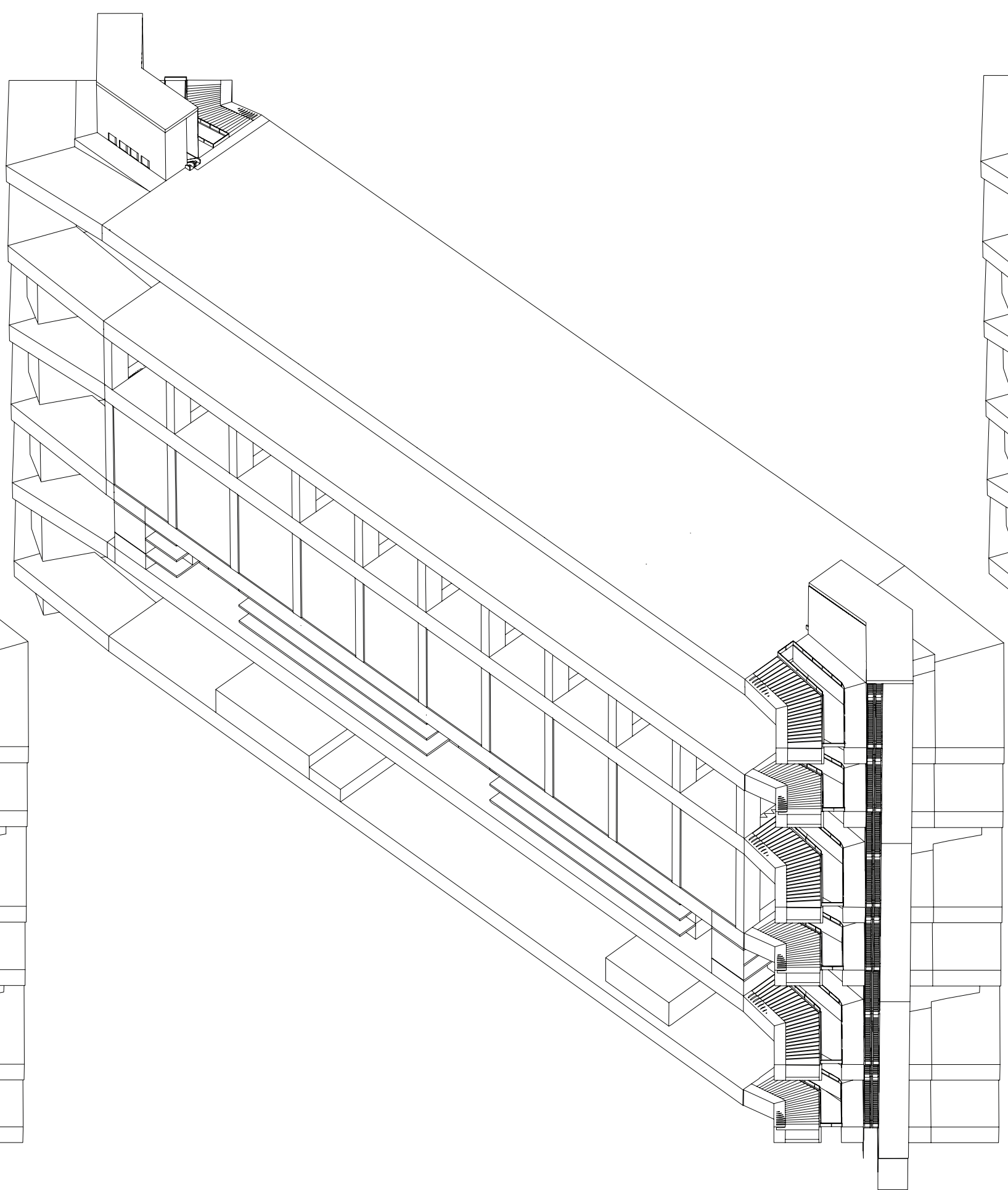
3

4

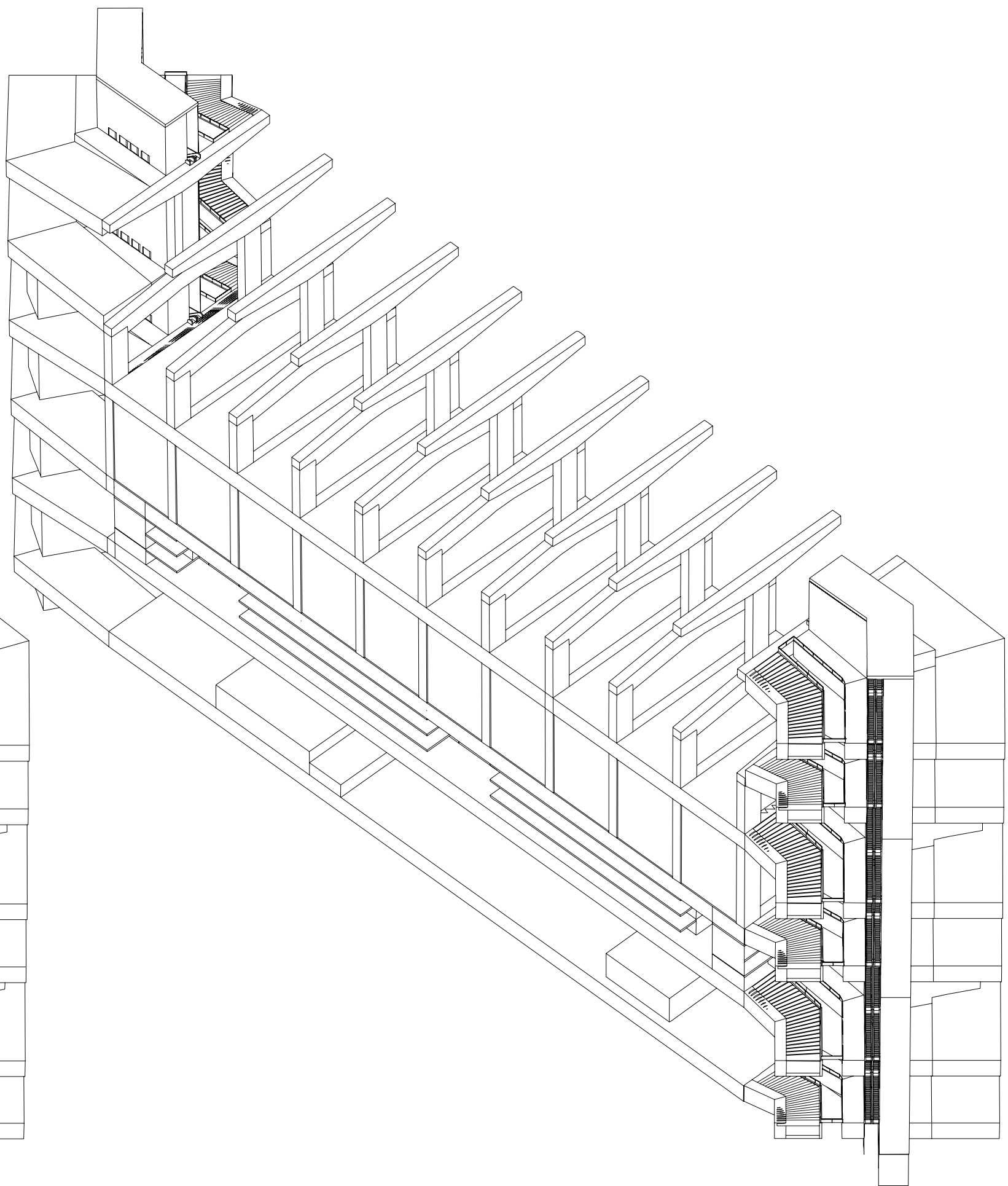
5



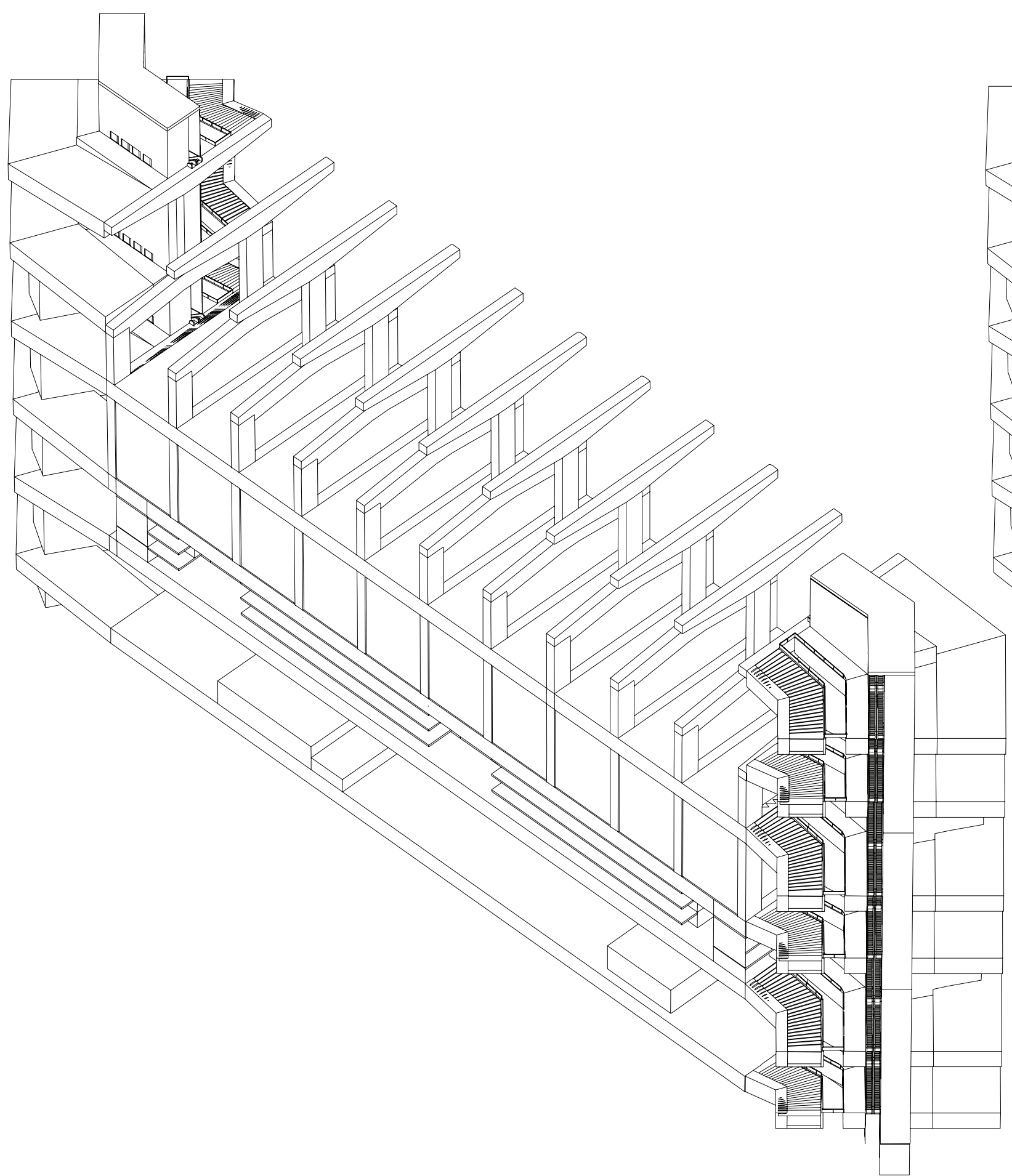
5



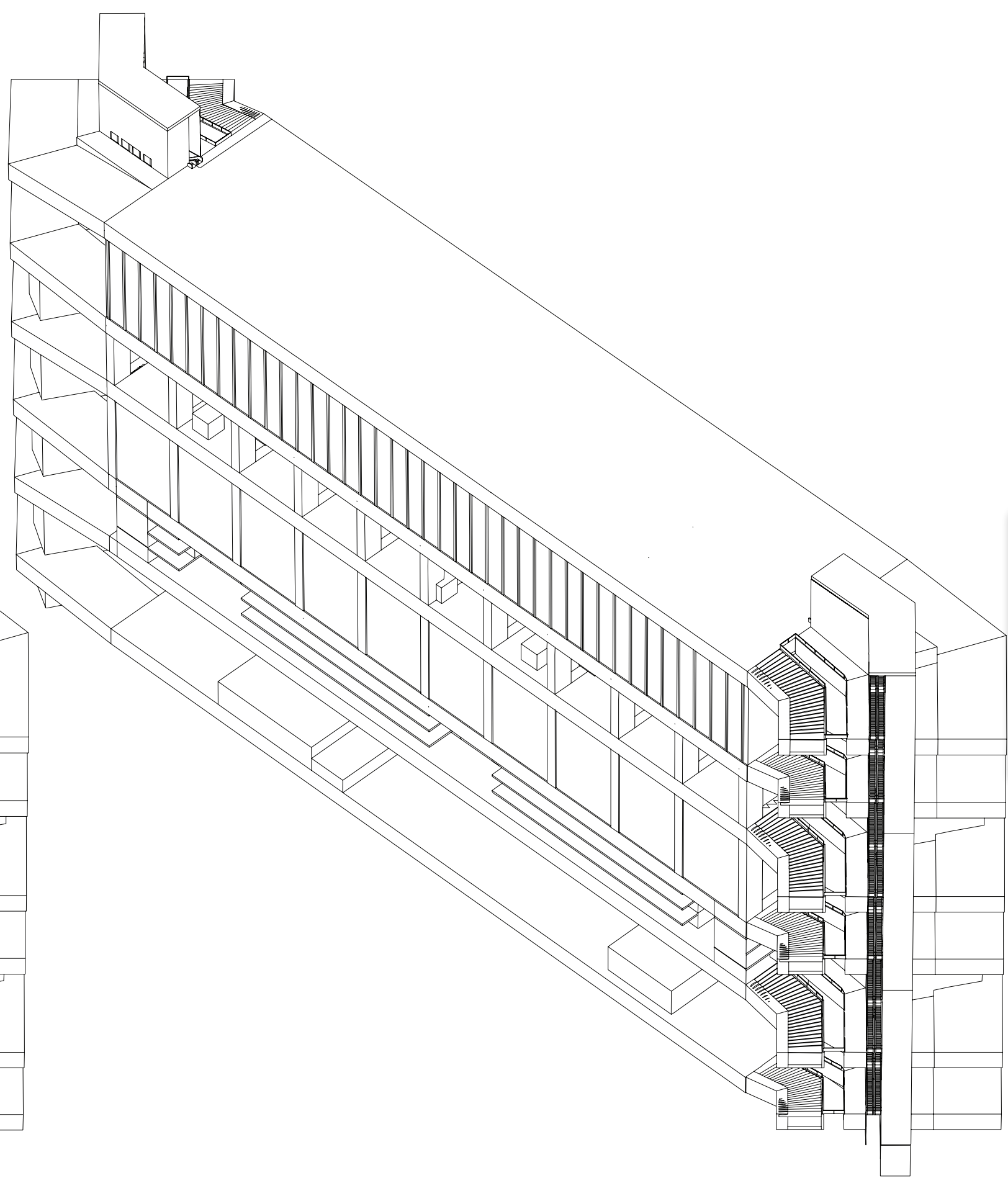
6




7




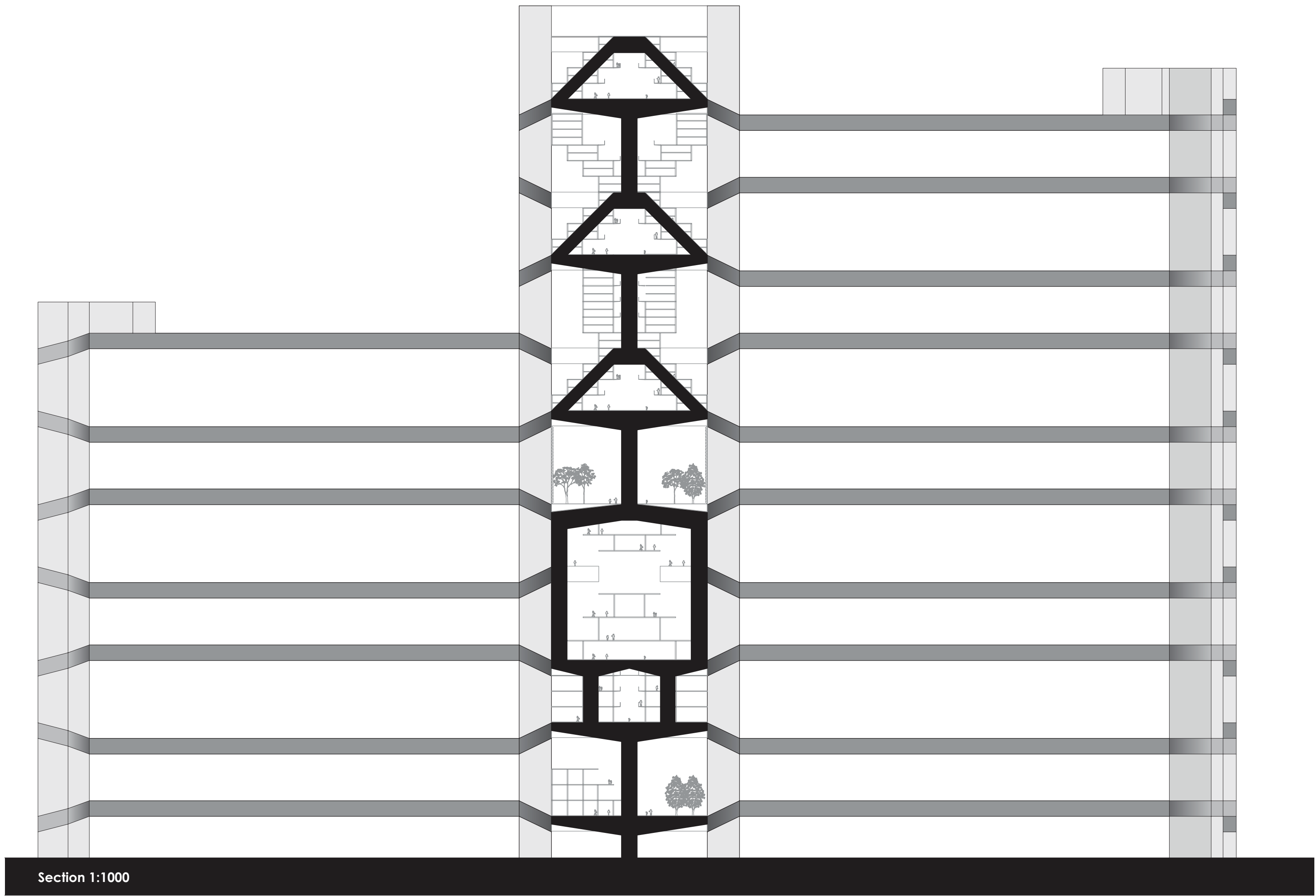
7



8

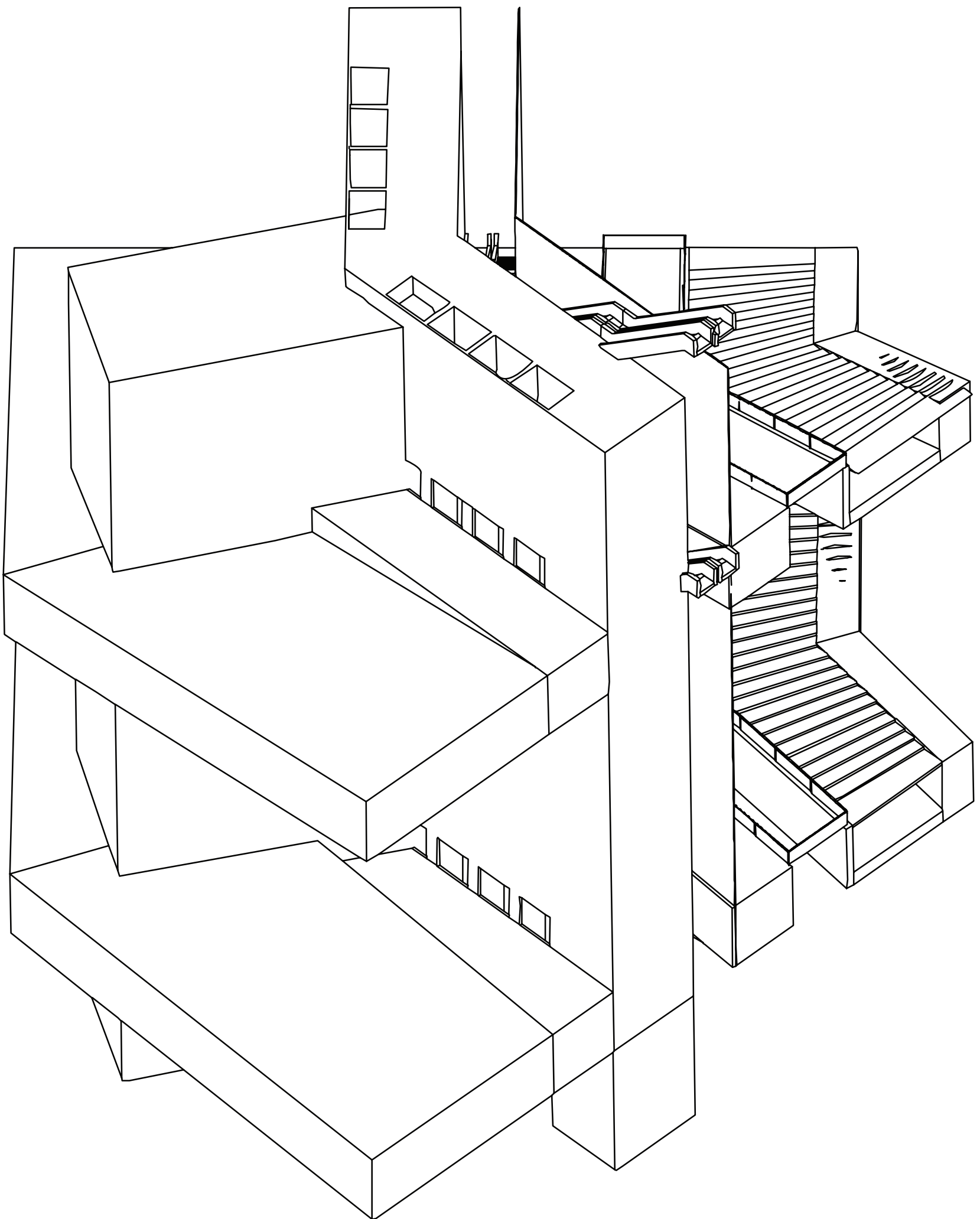


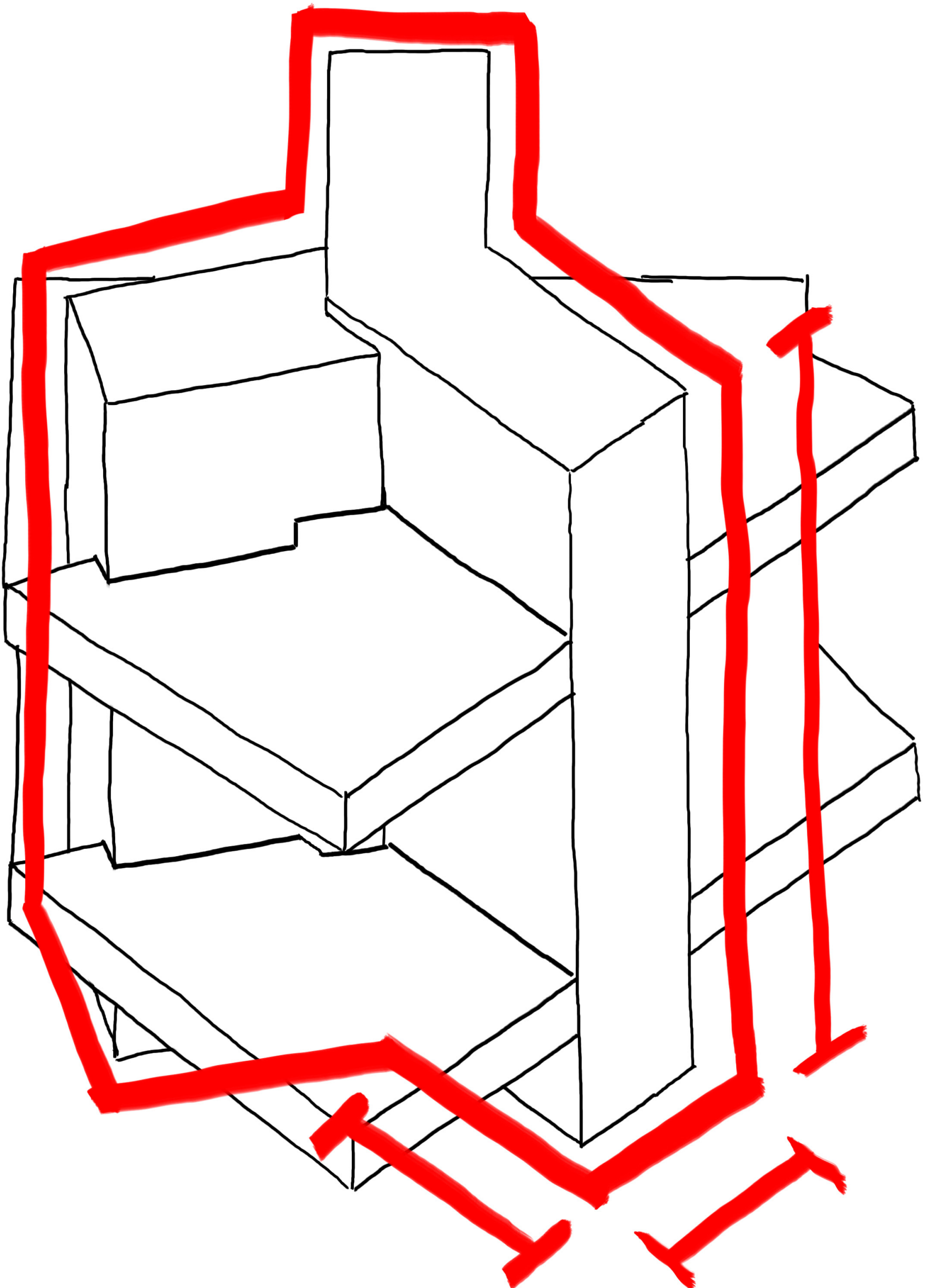


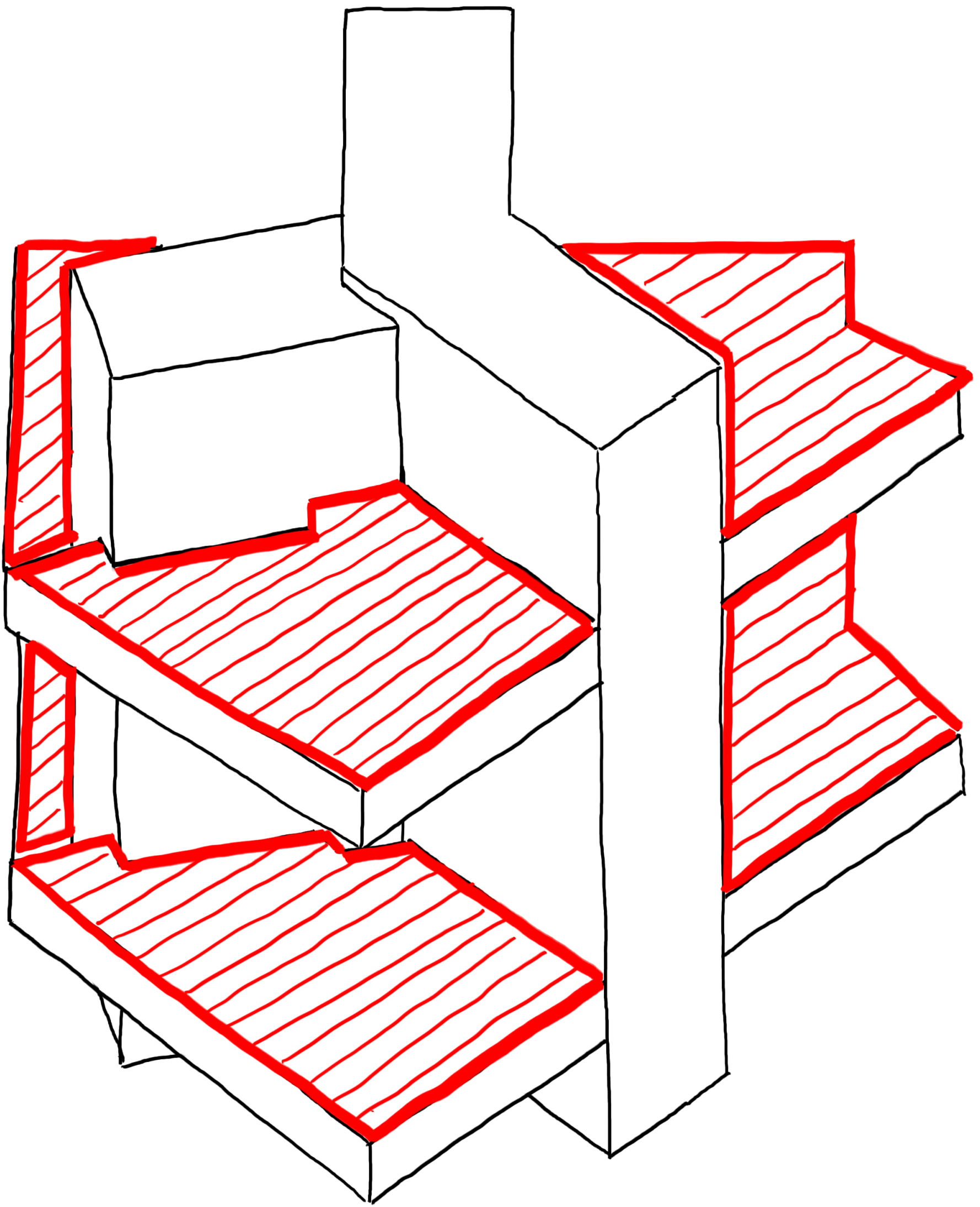


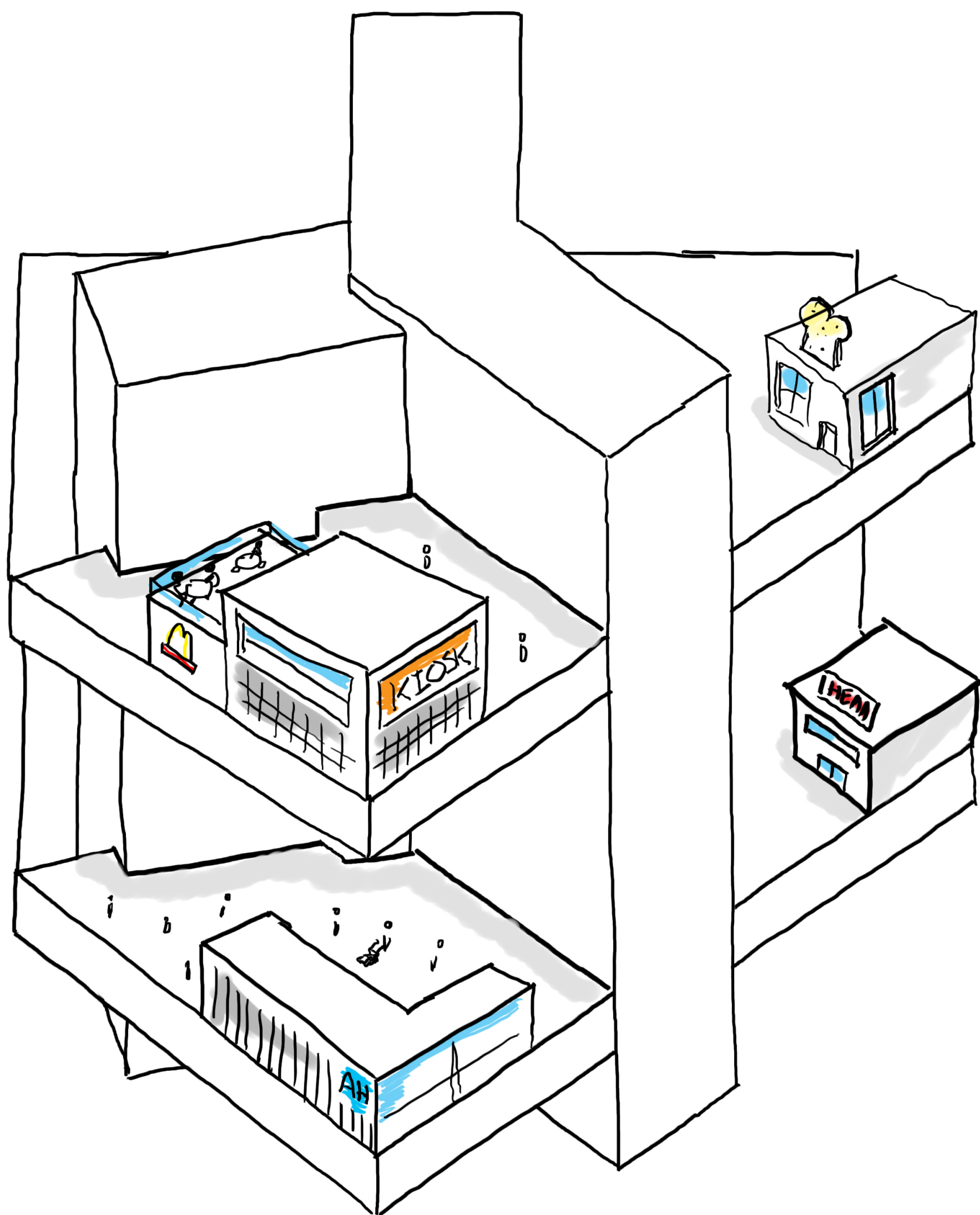
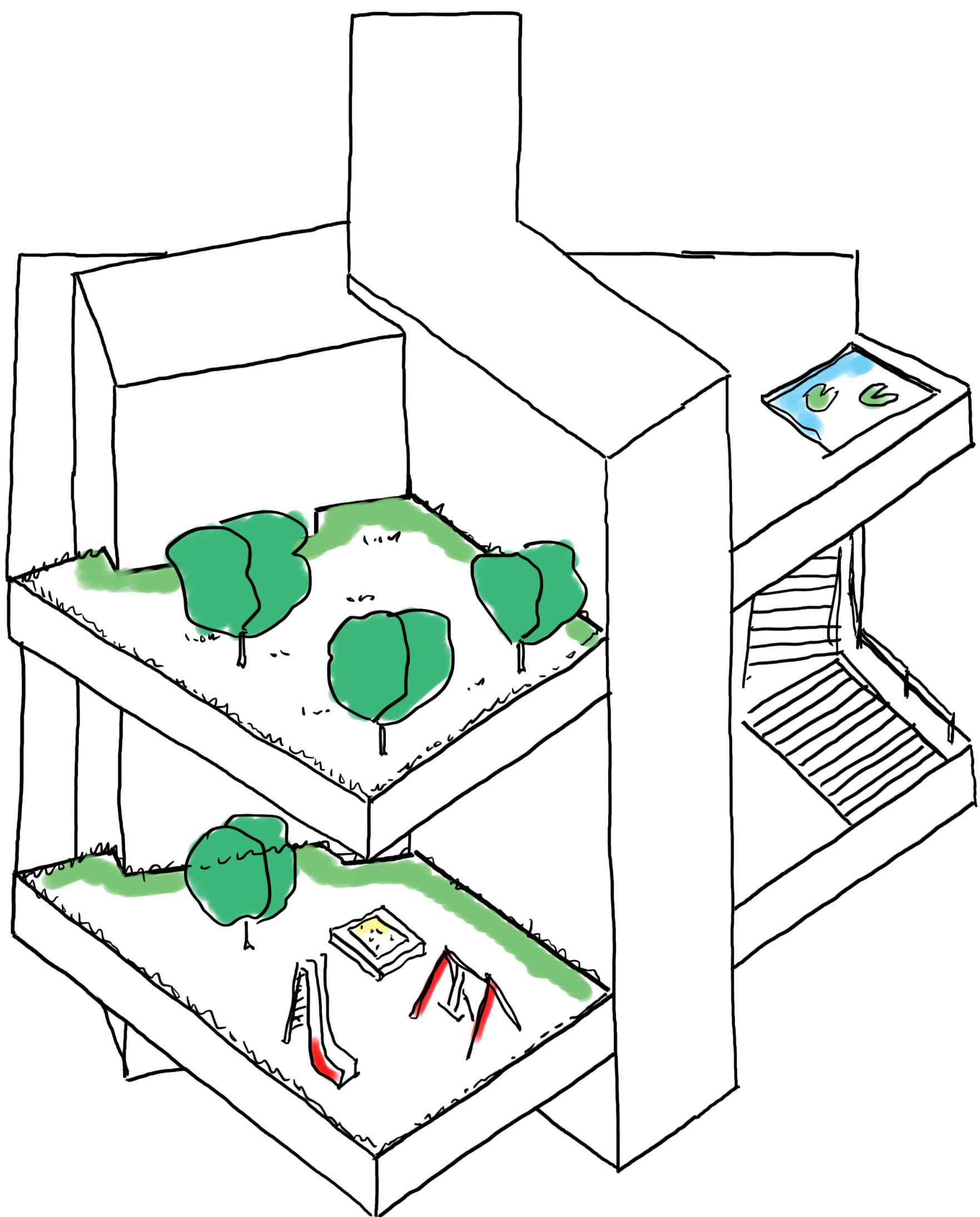
Section 1:1000

PILE


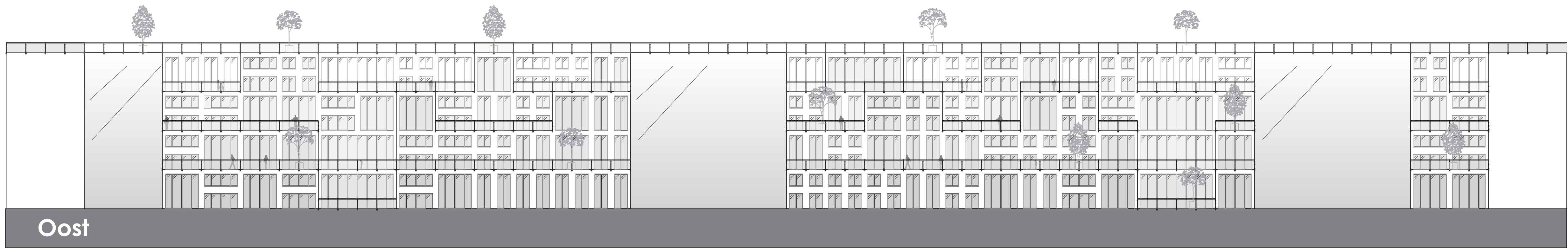


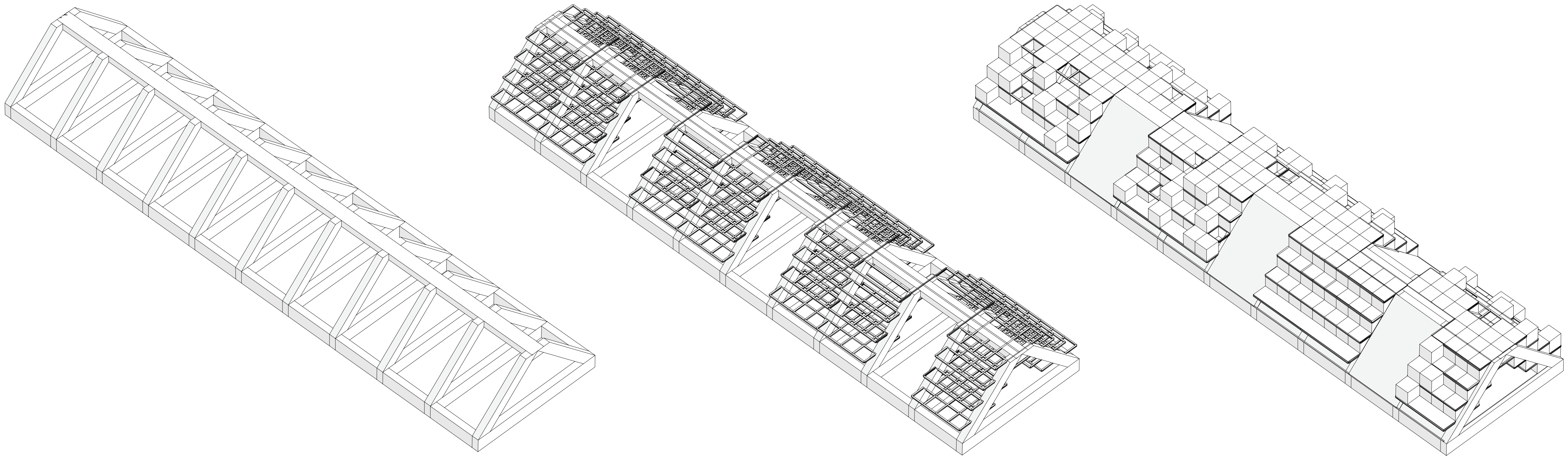


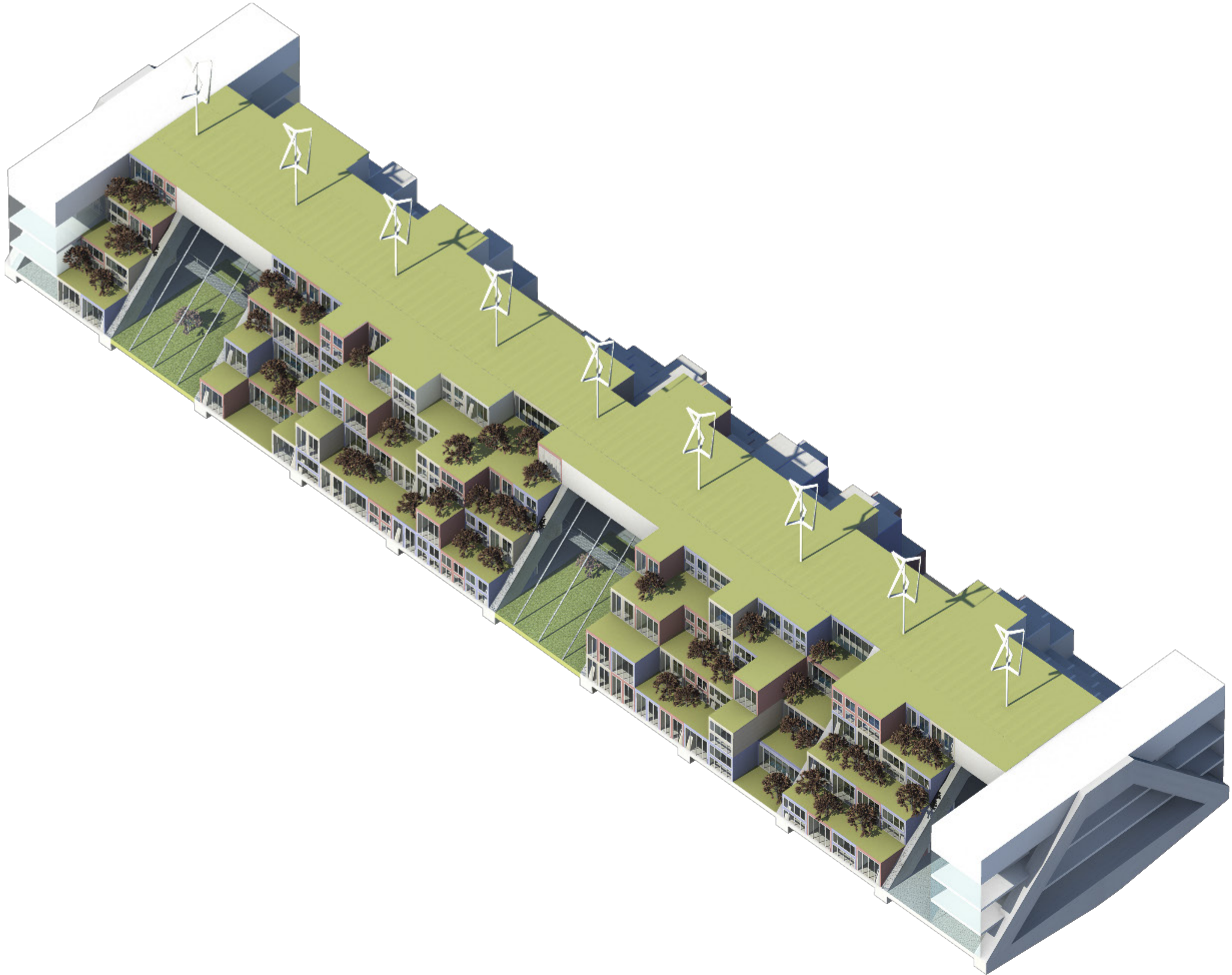


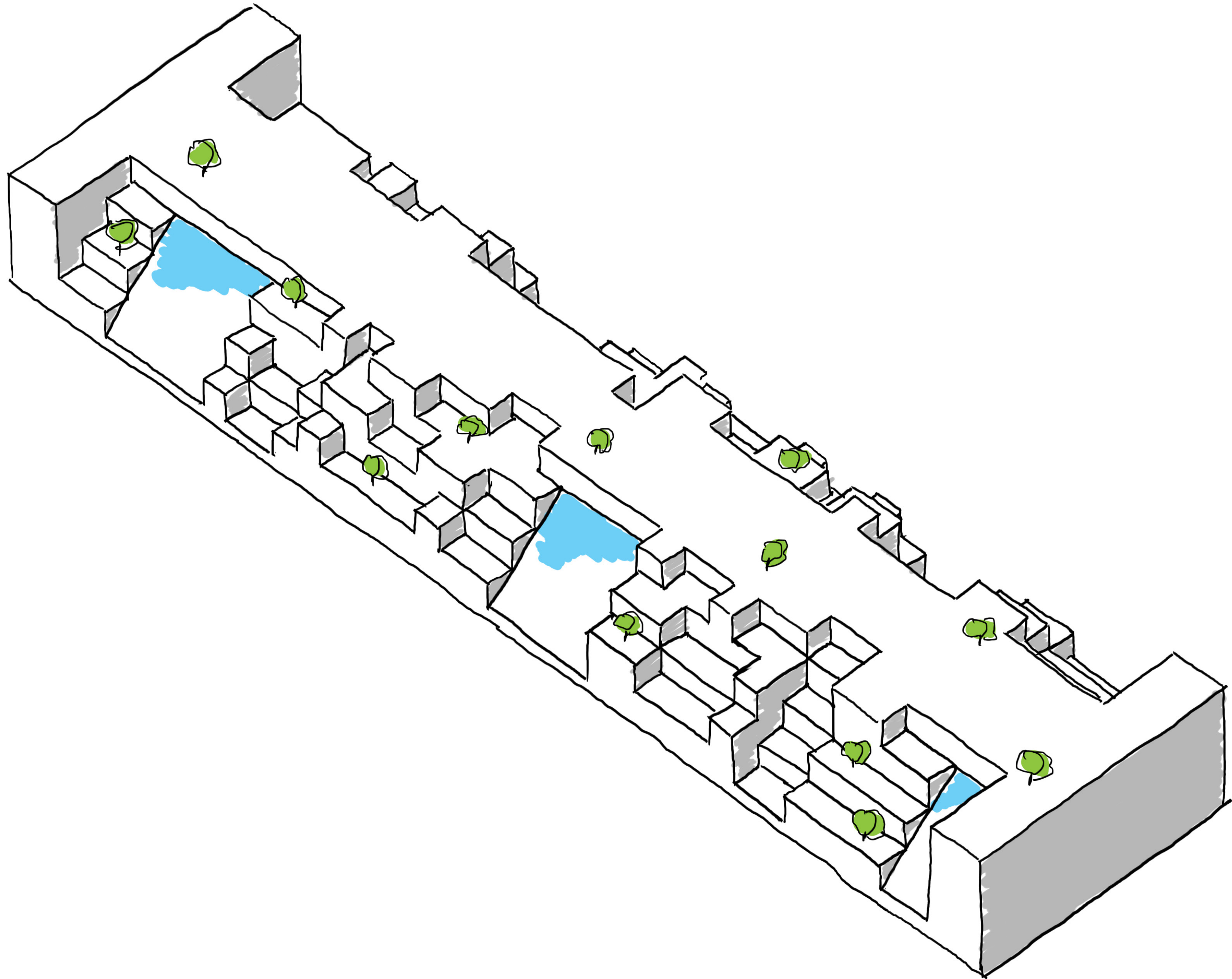


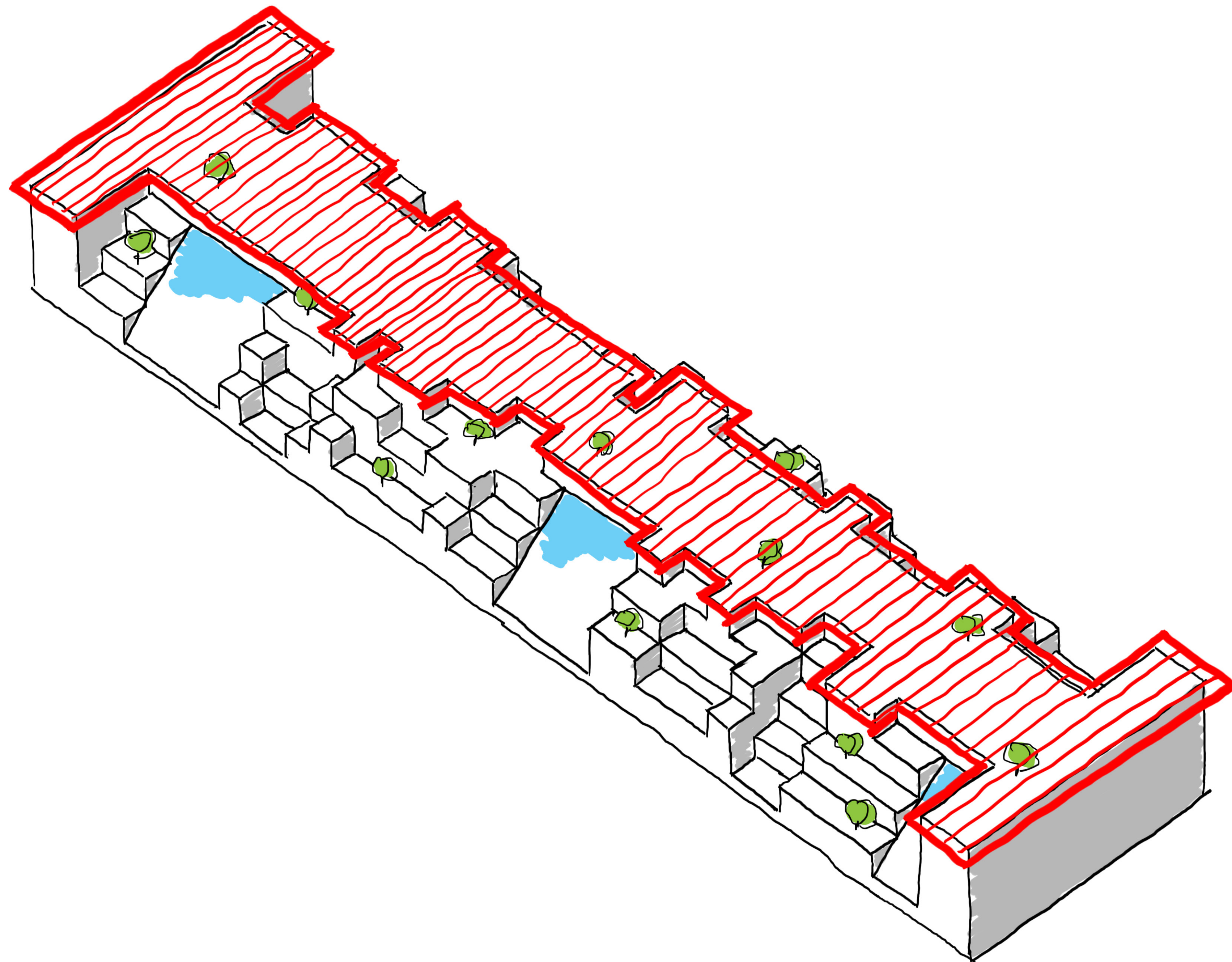
MODULE


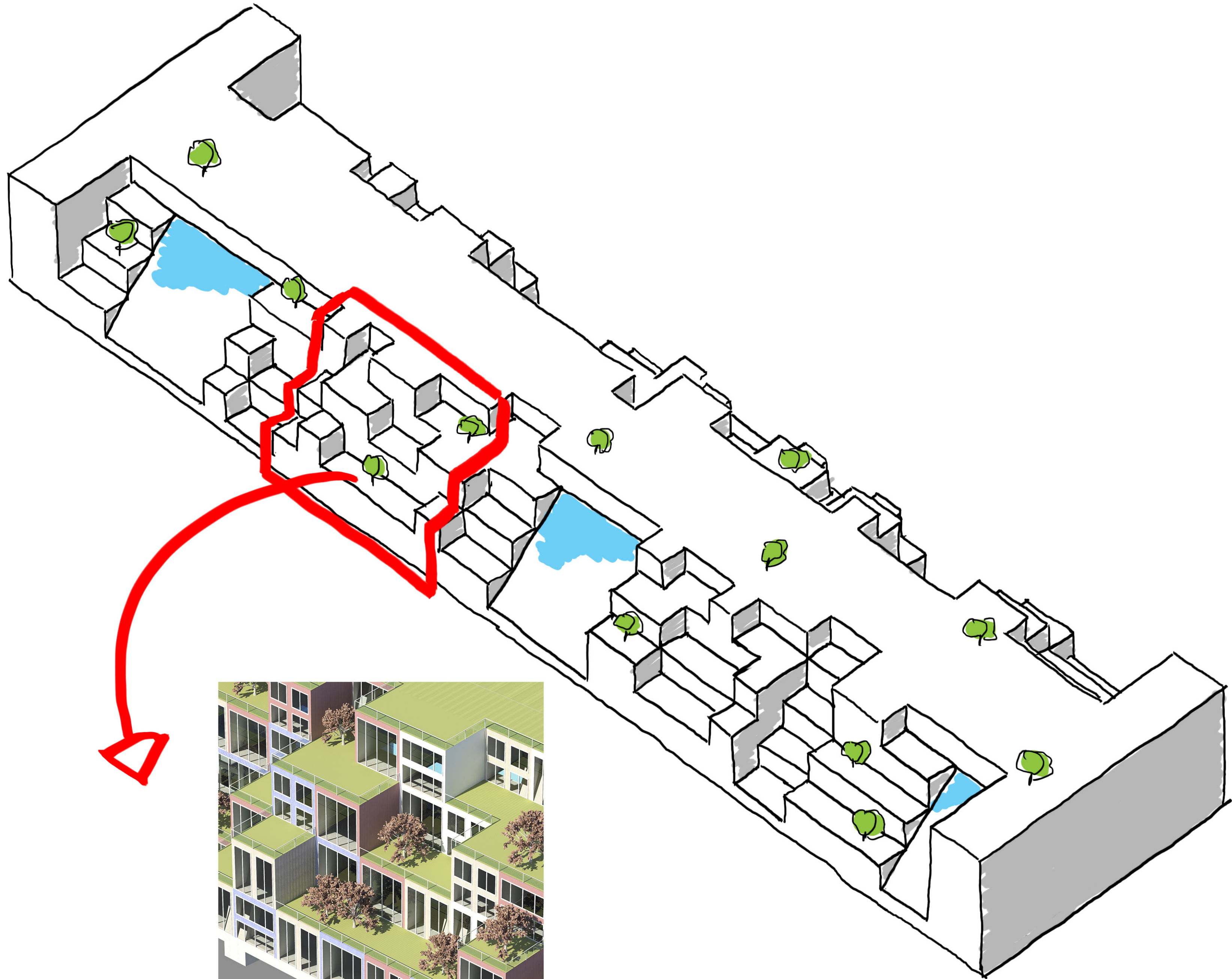
















QUALITY!







SUSTAINABILITY



5652000m² extra ground relative to benchmark

3x times the population on 6% of the footprint

